


NHamp
F
44
.H37
2004

Harrisville New Hampshire



Annual Reports

For the year ending December 31, 2004



Digitized by the Internet Archive
in 2011 with funding from
Boston Library Consortium Member Libraries

NHamp
F
44
H37
2004

Annual Reports
of the Town of
Harrisville
New Hampshire

for the year ending
December 31, 2004

**Town of Harrisville
705 Chesham Road
Harrisville, NH 03450**

**603-827-3431
603-827-2917 (FAX)**

Cover: Winter canal scene depicted on the 1970 Centennial plate

The SELECTMEN meet on Thursday evenings 7:00 - 9:00 PM.

The SELECTMEN'S STAFF is in the Office Monday - Thursday 8:00 AM - 3:00 PM and Friday 8:00 AM - 2:00 PM.

The TOWN CLERK is in on Tuesday 2:00 - 7:00 PM, Wednesday 4:00 - 6:30 PM, and Thursday 9:00 - 11:30 AM.

The TAX COLLECTOR is in on Wednesday 10:00 AM - Noon, Thursday 6:00 - 8:00 PM, and Saturday 10:00 AM - 2:00 PM.

The LIBRARY is open on Monday 6:00 - 8:30 PM, Wednesday 2:00 - 5:00 PM, Thursday 10:00 AM - 1:00 PM, Friday 3:00 - 6:30 PM, and Saturday 9:00 AM - Noon.

The TRANSFER STATION/RECYCLING CENTER is open on Friday 10:00 AM - 5:00 PM and Saturday 8:00 AM - 5:00 PM.

Board and Commission Meetings

PLANNING BOARD, second Wednesday of the month

ZONING BOARD OF ADJUSTMENT, third Wednesday of the month

CONSERVATION COMMISSION, fourth Tuesday of the month

HISTORIC DISTRICT COMMISSION, fourth Wednesday of the month

All meetings are at 7:00 PM at the Town Office.

Telephone Numbers:

Town Clerk and Tax Collector.....	827-5546
Selectmen's Office.....	827-3431
Office FAX.....	827-2917
Library.....	827-2918
Highway.....	827-3074
Recycling Center.....	827-2920
Building Inspector.....	827-3243
Health Officer.....	827-3042
Fire Station (non-emergency only).....	827-3412
Police Department (non-emergency only).....	827-2903
Emergency.....	911

Community Meals are held on the last Wednesday of each month, January through October. A Holiday Meal is hosted in early December. They are at the Community Church of Harrisville and Chesham 11:30 AM - 1:00 PM at the brick Church in Harrisville Village.

The Friends of the Library meet in January, April, July, and October.

Table of Contents

General Information.....	2
Dedication.....	4
Town Officers.....	5
Minutes of Town Meeting 2004.....	8
Warrant 2005.....	15
Budget 2005.....	19
Auditor's Report.....	22
Selectmen's Report.....	23
Citizen of the Year.....	23
Tax Collector's Report.....	24
Treasurer's Report.....	27
Long and Short Term Notes.....	28
Statement of Appropriation/Taxes.....	29
Summary of Inventory.....	30
Comparative Summary.....	31
Detail of Expenditures.....	32
Trustees of trust Funds.....	38
Schedule of Town Property.....	39
Town Clerk's Report.....	40
Police Department.....	41
Fire Department.....	42
Planning Board.....	44
Zoning Board of Adjustment.....	45
Cemetery Trustees.....	46
Highway Department.....	47
Red Cross Swimming Lessons.....	47
Harrisville Public Library.....	48
Forest Fire Warden.....	49
Historic Harrisville, Inc.....	50
Vital Statistics.....	51
Property Values 2004.....	52

School Report

Administrative Personnel.....	76
Minutes of School Meeting 2004.....	77
School Warrant.....	79
School Budget.....	82
Auditor's Report.....	89
Treasurers' Report.....	90
Administrative Report.....	92
Compliance Statement.....	94
Principal's Report.....	95
Food Service Report.....	96

Fondly remembered



John J. Colony, Jr.
1915 -2004



Philip F. Trudelle
1930 -02004

TOWN OF HARRISVILLE
TOWN OFFICERS
2004

MODERATOR
John J. Colony, III

SELECTMEN

Jay Jacobs	Term expires 2005
Alton Chamberlain, Chairman	Term expires 2006
Michael Wilder	Term expires 2007

TOWN CLERK
Donna Stone

DEPUTY TOWN CLERK
Jeannie Eastman

TOWN TREASURER
Constance S. Boyd

DEPUTY TOWN TREASURER
Laura A. Trudelle

TAX COLLECTOR
Laureen Blanchard

DEPUTY TAX COLLECTOR
Joan Sawyer

ROAD FOREMAN
Wesley Tarr

SUPERVISORS OF THE CHECKLIST

Charlotte Chamberlain	Term expires 2005
Catherine Buffum	Term expires 2006
Anne Carpenter	Term expires 2008

TRUSTEES OF TRUST FUNDS

Janet Clymer	Term expires 2005
Patrick Putnam	Term expires 2007
Leonard Farina	Term expires 2005

CEMETERY TRUSTEES

William McNeill	Term expires 2005
Max Boyd	Term expires 2006
Leslie Downing	Term expires 2005

POLICE DEPARTMENT

Russell Driscoll, Chief	Eric Hood, Sergeant
Lionel Emond, Officer	

FIRE CHIEF
Rand Duffy

ASSISTANT FIRE CHIEF
Russell Driscoll

FIRE WARDS

James St. Peter
Bryan Trudelle

Rand Duffy
Alton Chamberlain
Russell Driscoll

Kevin Smith
Douglas Morse

SURVEYORS OF WOOD AND LUMBER

Wes Tarr

David Kennard

FENCE VIEWERS
Selectmen

ADA CO-ORDINATOR
Alton Chamberlain

EMERGENCY MANAGEMENT CO-ORDINATOR

Thomas Havill

WELFARE DIRECTOR
Rosemary Cifrino

BUILDING INSPECTOR
Robert Meagher

HEALTH OFFICER
David Belknap

DEPUTY HEALTH OFFICER
Michael Wilder

RECREATION COMMITTEE

Rand Duffy

David O'Neil

HARRISVILLE BEACH COMMITTEE

Cindy Stone
Peter Thayer

Ranae O'Neil
Eileen Crowe

Eric Swope
Richard Stone

CHESHAM BEACH COMMITTEE

James Powley
James Sturgis

Hollis Parker

David Sobel
Carolyn Sturgis

HISTORIC DISTRICT COMMISSION

Thomas Roncalli
Jeff Enright
Joe Jacobs
Patricia Englert
Michael Wilder
Jay Jacobs, Alternate

Term expires 2005
Term expires 2006
Term expires 2006
Term expires 2007
Selectman Member
Selectman Member

LIBRARY TRUSTEES

Michael L. Price
Sharon Driscoll
Sarah BK Bayles

Term expires 2005
Term expires 2006
Term expires 2007

ZONING BOARD OF ADJUSTMENT

Panos A. Pitsas, Chair	Term expires 2007
Lindsay Johnson, Alternate	Term expires 2007
Hal Grant	Term expires 2007
Charles Michal	Term expires 2005
Richard Grant, Alternate	Term expires 2007
Toni Silk	Term expires 2005
Jay Jacobs	Selectman Member
Alton Chamberlain, Alternate	Selectman Member

PLANNING BOARD

Jane Meneghini, Chairman	Term expires 2005
Richard Newman, Vice Chairman	Term expires 2006
Donna Stone, Secretary	Term expires 2005
John Calhoun	Term expires 2005
Anne Howe, Alternate	Term expires 2007
Noel Greiner	Term expires 2007
Alton Chamberlain	Selectman Member
Michael Wilder, Alternate	Selectman Member

CONSERVATION COMMISSION

Peter Allen, Chairman	Term expires 2007
Deborah Abbott	Term expires 2005
R. Duke Powell	Term expires 2005
Anne Havill	Term expires 2007
Jill Sanders	Term expires 2007
Eric Swope	Term expires 2007
Jay Jacobs	Selectman Member
Michael Wilder, Alternate	Selectman Member

TRAFFIC SAFETY COMMISSION

Rand Duffy, Fire Chief
Russell Driscoll, Police Chief
Wesley Tarr, Road Foreman
John J. Colony, III, Citizen
Michael Wilder, Selectman

OLD HOME COMMITTEE

Linda MacGillvary	Catherine Buffum
Judy Patton	Diana Shonk
Alison Jacobs	Barbara Watkins
Ranae O'Neil	Constance S. Boyd

**MINUTES OF TOWN MEETING
Town of Harrisville, Cheshire County
The State of New Hampshire
Tuesday March 09, 2004**

Polls (11:AM to 8:00 PM) and Meeting held at Wells Memorial School Gymnasium

ARTICLE 1. To choose all necessary Town Officers for the year ensuing.

Moderator John J. Colony III opened the polls under Article 1 at 11:00AM.

The meeting was then recessed until 7:00pm when it was re-opened.

The Moderator then asked all the volunteers who put their time and energy into making our town run to stand for a special round of applause. The Moderator also asked recognition for Laura Trudelle who is retiring at the end of March after 8 years as Deputy Treasurer and as a member of the Selectmen's staff.

Selectmen Jacobs, representing the Selectmen, presented the Citizen of the Year Award to Linda MacGillvary for all of the volunteer work she has done for our town. Linda chairs the Old Home Day Committee and is past chair of the Friends of the Library as well as a member of the School Board.

ARTICLE 1. Continued: Officers were nominated and elected from the floor to the following positions:

FIRE WARDS: James St.Peter, Rand Duffy, Kevin Smith, Bryan Trudelle, Alton Chamberlain, Douglas Morse, Russell Driscoll

SURVEYOURS OF WOOD AND LUMBER: Wes Tarr, David Kennard

FENCE VIEWERS: Selectmen

RECREATION COMMITTEE: Rand Duffy, David O'Neil

HARRISVILLE BEACH COMMITTEE: Eileen Crowe, Ranae O'Neil, Cindy Stone, Richard Stone, Peter Thayer, Eric Swope

CHESHAM BEACH COMMITTEE: Hollis Parker, James Powley, David Sobel, Carolyn Sturgis, Robert Sturgis

LIBRARY TRUSTEE: Sara Bayles - 3 year term

Results of election as declared elected by the Moderator John J. Colony III at 10:15pm:

MODERATOR (2 year term)

John J. Colony III - 213 votes Declared elected

SELECTMAN (3 year term)

Michael Wilder - 122 votes Declared elected

Michael Patinsky - 96 votes

Receiving 1 vote each: K. Bollerud, A. Saari

TOWN CLERK (1 year term)

Donna Stone - 214 votes Declared elected

TOWN TREASURER (1 year term)

Constance S. Boyd - 200 votes Declared elected

FIRE CHIEF (1 year term)

Rand E. Duffy - 64 votes Declared elected

Receiving 5 votes: W. Derosia, 4 votes : D. O'Neil, J. Dworkin

2 votes: J. St.Peter, 1 vote: B. Trudelle, D. Kennard, J. Breidt, P. Temple, M.

Sundstrom,

J. Hastings

TRUSTEES OF TRUST FUND (3 year term)

Patrick Putnam - 13 votes Declared elected

Receiving 5 votes: H. Clark, 4 votes: G. Geitert, 3 votes: M. Boyd, 2 votes: T. Havill, R.

Eastman, J. Levesque, 1 vote each: C. Boyd, A. Chamberlain, J. Calhoun, M. Patinsky,

S. Wilder, S. Parker, H. Schwartz, L. Farina, N. Greiner

CEMETERY TRUSTEE (3 year term)

Philip Trudelle - 206 votes Declared elected

Receiving 1 Vote: D. Halpin

(ARTICLE 2. - Vote by Official Ballot)

ARTICLE 2. Are you in favor of adoption of Amendment No. 1 as proposed by the Planning Board for the Harrisville Zoning Ordinance, as follows:

To readopt Article XIV, Growth Management Ordinance.

YES 153 NO 44 **PASSED**

Are you in favor of the adoption of Amendment No. 2 as proposed by the Planning Board for the Town of Harrisville Zoning Ordinance as follows:

To amend language in Article IV, General Provisions, by adding section 4.1.14.1 as applies to the definition of impervious roadway - "For the purposes of this provision, impervious roadway includes any area installed or used as a driveway or parking area, regardless of surface material."

YES 146 NO 48 **PASSED**

ARTICLE 3. To see if the Town will vote to raise and appropriate the sum of \$30,000.00 for the purpose of maintenance and emergency expenditures for the Landfill.

A short discussion ensued. **PASSED** by voice vote.

ARTICLE 4. To see if the Town will vote to raise and appropriate the sum of \$250,000.00 for the purchase of a new fire truck and to authorize the withdrawal of \$180,00.00 from the Fire Equipment Capital Reserve Fund. The balance of \$70,000.00 to be raised by taxation. Furthermore, to grant the Selectmen the authority to act upon what is to be done with the old truck. This is to be a non-lapsing fund.

A lengthy discussion ensued in regard to worth of the old truck, costs of and the ability to find used 4 wheel drive pump trucks, applying to the 911 fund grant which would pay back to the town 90% of the cost and the wisdom in following our Master Plan.

PASSED by voice vote.

ARTICLE 5. To see if the Town will vote to raise and appropriate the sum of \$1,370.00 in support of Monadnock Family Services.

A short discussion ensued. **PASSED** by voice vote.

ARTICLE 6. To see if the Town will vote to raise and appropriate the sum of \$500.00 in support of the services of Home Health Care and Community Services.

A short discussion ensued. **PASSED** by voice vote.

ARTICLE 7. To see if the Town will vote to raise and appropriate the sum of \$1,206.00 as the Town's share for the studies and operations of the Southwest New Hampshire Region Planning Commission.

A short discussion ensued as to the services the commission provides the town. Some examples given: works with planning and zoning boards to help with drafting ordinances and master plans, complies region wide assessments of needs and develops technical mapping programs. **PASSED** by voice vote.

ARTICLE 8. To see if the Town will vote to raise and appropriate the sum of \$500.00 for the support of Camp Holiday.

A short discussion ensued. **PASSED** by voice vote.

ARTICLE 9. To see if the Town will vote to raise and appropriate the sum of \$1,500.00 for the support of The Community Kitchen.

A short discussion ensued. **PASSED** by voice vote.

ARTICLE 10. To see if the Town will vote to raise and appropriate the sum of \$500.00 for the support of Southwestern Community Services, Inc.

A discussion ensued as to what the budgeted welfare fund of \$5,000 is used for in relationship to these articles. The selectmen explained welfare funds have nothing to do with these articles that money is for assisting town folks with utility bill, rent etc.

PASSED by voice vote.

ARTICLE 11. To see if the Town will vote to raise and appropriate the sum of \$250.00 for the support of The Samaritans of the Monadnock Region.

A short discussion ensued. **PASSED** by voice vote.

ARTICLE 12. To see if the Town will vote to raise and appropriate the sum of \$6,000.00 for the repair of the Russell Reservoir Dam and to authorize the withdrawal of \$3,000.00 from the Dam Capital Reserve Fund. The balance of \$3,000.00 to be raised by taxation. This is to be a non-lapsing fund.

A discussion ensued as to the condition of the dam, the possibility of the state taking it over and the liability to the town if there is a problem before it is repaired. There is a leak on the side and some investigation needs to be done to find out how serious the problem is.

The Moderator closed the Polls at this time (8:00pm).

Continuation of ARTICLE 12 No more discussion ensued.

PASSED by voice vote.

ARTICLE 13. To see if the Town will vote to raise and appropriate the sum of \$41,900.00 for cold mix paving of the Roxbury Road and to do grinding work on Sunset Hill. This is to be a non-lapsing fund.

A short discussion ensued as to the process used and if the company stands behind its work. **PASSED** by voice vote.

ARTICLE 14. The see if the Town will vote to raise and appropriate the sum of \$5,200.00 for renovations at the Highway Garage and to authorize the withdrawal of said sum from the Town Building Capital Reserve Fund. This is to be a non-lapsing fund.

A short discussion ensued as to the details of the renovations. **PASSED** by voice vote.

ARTICLE 15. To see if the Town will vote to raise and appropriate the sum of \$3,500.00 for the installation of barriers and electricity at the Recycling Center Metal Collection Building and to authorize the withdrawal of said sum from the Town Building Capital Reserve Fund. This is to be a non-lapsing fund. A short discussion ensued as to the cost of recycling metal items. **PASSED** by voice vote.

ARTICLE 16. To see if the Town will vote to raise and appropriate the sum of \$5,000.00 for the improvement and maintenance of the former railroad bed between Harrisville Depot on Lower Main Street and Brown Road which has been acquired by the Town for use as a multi-purpose trail and to authorize the withdrawal of said sum from the Town Recreation Land Capital Reserve Fund. This is to be a non-lapsing fund. A discussion ensued to clarify multi-purpose use, where gates will be placed and when a public meeting will be held to go over the plans. **PASSED** by voice vote.

ARTICLE 17. To see if the Town will vote to raise and appropriate the sum of \$11,000.00

for appraisal services that will maintain the Town's assessment certification. A lengthy discussion ensued as to taking the funds from capital reserve , assessing one-fifth of the town each year, keeping in mind the real estate market rising and falling and state requirements as to assessments. Voice vote too close to called. standing vote. YES 78 NO 43 **PASSED** by standing vote.

ARTICLE 18. To see if the Town will vote to raise and appropriate the sum of \$16,000.00 for Tax Maps and to authorize the withdrawal of \$8,000.00 from the Tax Map Capital Reserve Fund. The balance of \$8,000.00 to be raised by taxation. This is to be a non-lapsing fund. A discussion ensued as to the need for new maps and the ability to keep them up to date. Motion was made to amended the article to authorize the withdrawal of \$9,500.00 from the Tax Map Capital Reserve Fund and raise the balance of \$6,500.00 by taxation. Motion to amend **PASSED** by voice vote. A short discussion ensued as to sharing surveys of property. Article **PASSED** by voice vote.

Selectman Chamberlain took a few moments to explained non-lapsing funds.

ARTICLE 19. To see if the Town will vote to raise and appropriate the sum of \$43,000.00 for Capital Reserve to be allocated as follows:

Highway Equipment	- 25,000.00,
Property Appraisal	- 5,000.00,
Police Cruiser	- 5,000.00,
Town Bridges	- 5,000.00,
Dam	- 500.00,
Recycling Ctr. Equip	- 2,500.00 (RSA 35:1).

Selectman Jacobs corrected the Article 19 to read: appropriate the sum of \$38,000.00 for Capital Reserve to be allocated as follows:

Highway Equipment	25,000.00
Police Cruiser	5,000.00
Town Bridges	5,000.00
Dam	500.00
Recycling Ctr. Equip.	2,500.00

A short discussion ensued as to weather we should put money aside this year for future fire equipment. **PASSED** by voice vote.

(Article 20 - Vote by Official Ballot)

ARTICLE 20. Shall we modify the elderly exemptions from property tax in the Town of Harrisville, based on the assessed value, for qualified taxpayers, to be as follows:

- for a person 65 years of age up to 75 years, \$15,000.00;
- for a person 75 years of age up to 80 years, \$20,000.00;
- for a person 80 years of age or older, \$25,000.00.

To qualify, the person must have been a New Hampshire resident for at least five years, own the real estate individually or jointly, or if the real estate is owned by such person's spouse, they must be married for at least five years. In addition, the taxpayer must have a net income of not more than \$20,000.00 or, if married, combined net income of less than \$27,000.00; and own net assets not in excess of \$50,000.00 excluding the value of the

person's residence.

YES 190 NO 24 PASSED

ARTICLE 21. To see if the Town will vote to raise and appropriate the sum of \$5,000.00 to support a recreation program which gives our community's school-age youth consistent, supervised activities before and after school, as well as, during the summer.

A motion was made to amend the article to read: To see if the town will vote to raise and appropriate the sum of \$5000.00 for the support of the Harrisville Children's' Center elementary school-age programs. A lengthy discussion ensued as to the reasons for the request, if this is a one year request, times and locations of programs, number of families using program, reasons why the Selectmen did not recommend the article and if this was a donation. **PASSED** by voice vote.

ARTICLE 22. To see if the Town will vote to authorize the Board of Selectmen to accept on behalf of the Town, gifts, legacies and devises made to the Town in trust for any public purpose, as permitted by RSA 31:95-b.

A short discussion ensued. **PASSED** by voice vote.

ARTICLE 23. To see if the Town will vote to raise and appropriate the sum of \$614,153.00 which represents the operating budget. Said sum does not include special articles addressed.

Treasurer Boyd made the motion to amend the article sum to read: raise and appropriate the sum of \$621,653.00 which represents the operating budget. A discussion ensued as to the reasons for the increase in the sum. **PASSED** by voice vote.

ARTICLE 24. To hear reports of Agents, Committees, and Officers chosen and pass any vote related thereto. Motion made to accept reports as written. **PASSED** by voice vote.

ARTICLE 25. To transact any other business that may legally come before this meeting. Moderator Colony announced Marl-Harris, folks in blue shirts at back of room, would like our in-put as to fees.

Anyone elected or appointed please stay to be sworn in.

Selectmen Jacobs thanked John C. Calhoun for his many years of service to our town on the Planning Board.

Selectman Jacobs brought forth the following Motion:

Resolution in Opposition to HB 1416

Whereas, cities and towns rely on property taxes for the funding of local services, and **Whereas**, property tax exemptions narrow the existing property tax base, and **Whereas**, private profit-making entities owning property are expected to pay their fair share of property taxes in their host communities to fun commonly used infrastructure and services, and

Whereas, the telephone industry has not been paying its fair share of property taxes to the state or its municipalities due to its longstanding exemption, and

Whereas, there is legislation, to wit HB 1416 currently before the House Ways and Means Committee, to make this exemption permanent, and

Whereas, the exemption has caused a hardship to cities and towns and to the taxpayers

who have subsidized this exemption.

Now, therefore, be it resolved that Board of Selectmen of the Town of Harrisville believes that the exemption from the property tax enjoyed by telephone companies should be repealed, and

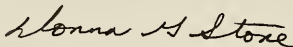
Be it further resolved that the Board of Selectmen of the Town of Harrisville urges the House Ways and Means Committee and all members of the New Hampshire House of Representatives to vote HB 1416 Inexpedient to Legislate. No discussion.

PASSED by voice vote.

Meeting recessed to count ballots at 9:45pm.

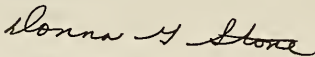
Meeting adjourned at 10:30pm.

Respectfully submitted:



Donna G. Stone
Town Clerk
March 25, 2004

ATTEST: This is a true copy of the Minutes of the Harrisville Town Meeting of March 09, 2004.



Donna G. Stone
Town Clerk

TOWN WARRANT
The State of New Hampshire

The polls will be open from 11:00 AM to 8:00 PM.

To the inhabitants of the Town of Harrisville in the county of Cheshire said State, qualified to vote in Town affairs:

You are hereby notified to meet at Wells Memorial School in said Harrisville on Tuesday, the eighth day of March, two thousand five, at seven of the clock in the afternoon to act upon the following subjects:

ARTICLE 1. To choose all necessary Town Officers for the year ensuing.

ARTICLE 2. Are you in favor of adoption of Amendment No. 1 as proposed by the Planning Board for the Harrisville Zoning Ordinance, as follows:

To readopt Article XIV, Growth Management Ordinance

Are you in favor of adoption of Amendment No. 2 as proposed by the Planning Board for the Harrisville Zoning Ordinance, as follows:

Article XIV, 14.4.3, Growth Management Ordinance, growth permit process: To add the phrase "including accessory apartments" as follows:

One growth permit shall be issued for each dwelling unit, including accessory apartments, with a duplex requiring two permits, etc.

Are you in favor of adoption of Amendment No. 3 as proposed by the Planning Board for the Harrisville Zoning Ordinance, as follows:

Article IV, General Provisions, 4.1.17, manufactured housing: To add the following definition in conformity with RSA 674:31:

For the purposes of this ordinance "manufactured housing" means any structure, transportable in one or more sections, which, in the traveling mode, is 8 body feet or more in width, and 40 body feet or more in length, or when erected on site, is 320 square feet or more, and which is built on a permanent chassis and designed to be used as a dwelling with or without a permanent foundation when connected to required utilities, which include plumbing, heating and electrical heating systems contained therein (RSA 674:31).

Are you in favor of adoption of Amendment No. 4 as proposed by the Planning Board for the Harrisville Zoning Ordinance, as follows:

Article IV, 4.1.17.1, General Provisions, manufactured housing: To revise and expand "The unit shall be set on a support system with the wheels removed" as follows:

The unit shall be set on a permanent foundation with the wheels removed, and the foundation shall be approved by the town building inspector.

Are you in favor of adoption of Amendment No. 5 as proposed by the Planning Board for the Harrisville Zoning Ordinance, as follows:

To amend Article IV, 4.1.17.2, General Provisions, Manufactured Housing, by adding the bolded wording in conformity with RSA 674:32:

The placement of manufactured housing is subject to a building permit and shall comply with lot size, frontage requirements, and other controls that conventional single family housing in the same district must meet.

Are you in favor of adoption of Amendment No. 6 as proposed by the Planning Board for the Harrisville Zoning Ordinance, as follows:

Article VI, 6.3, Residential and Agricultural District, accessory apartments: To add the following:

6.3.9 By special exception, the Zoning Board of Adjustment may waive the Growth Permit required for accessory apartments in conformity with RSA 674:33 and Article XX of the Zoning Ordinances of the Town of Harrisville.

(Vote by Official Ballot.)

ARTICLE 3. To see if the Town will vote to raise and appropriate the sum of \$30,000.00 for the purpose of maintenance and emergency expenditures for the Landfill.

(Recommended by Selectmen.)

ARTICLE 4. To see if the Town will vote to raise and appropriate the sum of \$15,000.00 to fund a Watershed Protection Program at Silver Lake. Said Program would address the problem of uncontrolled storm water runoff from the East Side and Cricket Hill Roads.

(Recommended by Selectmen.)

ARTICLE 5. To see if the Town will vote to raise and appropriate the sum of \$4,120.00 in support of local Health and Welfare agencies to be allocated as follows:

Monadnock Family Services	1,370.00
Home Health Care and Community Services	500.00
The Community Kitchen	1,500.00
Southwestern Community Services	500.00
The Samaritans of the Monadnock Region	250.00

(Recommended by Selectmen.)

ARTICLE 6. To see if the Town will vote to raise and appropriate the sum of \$1,210.00 as the Town's share for the studies and operations of the Southwest New Hampshire Region Planning Commission.

(Recommended by Selectmen.)

ARTICLE 7. To see if the Town will vote to raise and appropriate the sum of \$5,000.00 for study and improvements to water quality of the Town-owned Spring, located on Skatutakee Road, Map 30, Lot 33.

(Recommended by Selectmen.)

ARTICLE 8. To see if the Town will vote to raise and appropriate the sum of \$50,347.50 for paving Sunset Hill Road. This is to be a non-lapsing fund until December 31, 2006

(Recommended by Selectmen.)

ARTICLE 9. To see if the Town will vote to raise and appropriate the sum of \$9,750.00 for paving the yard at the Recycling Center.

(Recommended by Selectmen.)

ARTICLE 10. To see if the Town will vote to raise and appropriate the sum of \$3,000.00 for the development of a Hazardous Mitigation Plan.

(Recommended by Selectmen.)

ARTICLE 11. To see if the Town will vote to take Houghton Road as a Town Road. (RSA 231:8)

(By Petition)

ARTICLE 12. To see if the Town will vote to raise and appropriate the sum of \$63,000.00 for Capital Reserve to be allocated as follows:

Highway Equipment	- 25,000.00,
Fire Equipment	- 25,000.00,
Police Cruiser	- 5,000.00,
Town Bridges	- 5,000.00,
Dam	- 500.00,
Recycling Ctr. Equip	- 2,500.00 (RSA 35:1).

(Recommended by Selectmen.)

ARTICLE 13. Shall we adopt the provisions of RSA 72:28 for an optional veterans' tax credit of \$100.00 rather than \$50.00?

ARTICLE 14. To see if the Town will vote to deposit all of the revenues collected pursuant to RSA 79-A (the land use change tax) in the conservation fund in accordance with RSA 36-A:5 III as authorized by RSA 79-A:25 II.

ARTICLE 15. To see if the Town will vote to raise and appropriate the sum of \$651,918.00 which represents the operating budget. Said sum does not include special articles addressed.

(Recommended by Selectmen)

ARTICLE 16. To hear reports of Agents, Committees, and Officers chosen and pass any vote related thereto.

ARTICLE 17. To transact any other business that may legally come before this meeting.

Given under our hands and seal this 17th day of February in the year of our Lord, Two thousand five.

**Alton A. Chamberlain
Jay Jacobs
Michael F. Wilder**

Selectmen of Harrisville

A true copy of Warrant - ATTEST

**Alton A. Chamberlain
Jay Jacobs
Michael F. Wilder**

BUDGET FOR THE TOWN OF HARRISVILLE 2005					
Acct #	Department	Budget	Total Expended	Unexpended	Proposed
		2004	2004		2005
4130	Executive	5,300	5,300	0	5,600
4140	Elec., Reg., VS	7,000	4,047	2,953	1,400
4150	Finan. Admin	75,000	71,841	3,159	75,000
4152	Revaluation	12,500	7,437	5,063	12,500
4153	Legal	4,453	4,453	0	1,203
4155	Personnel Admin.	23,000	22,178	822	23,000
4191	P & Z	10,000	6,074	3,926	8,000
4194	Buildings	31,700	39,168	(7,468)	30,000
4195	Cemeteries	4,750	4,745	5	5,000
4196	Insurance	75,000	76,161	(1,161)	80,000
4197	Reg. Assoc.	1,206	1,206	0	0
4199	Tax Map	16,000	5,825	10,175	0
4210	Police	55,500	54,398	1,102	58,000
4220	Fire	40,000	35,549	4,451	38,000
4240	Bldg. Inspection	4,000	3,770	230	4,000
4290	Emer. Management	6,000	0	6,000	200
4311	Highway	150,000	127,480	22,520	150,000
4316	Street Lighting	7,500	7,937	(437)	8,500
4319	Tarring	66,900	67,022	(122)	30,000
4324	Solid Waste	50,000	55,132	(5,132)	57,000
4325	Recycling	30,000	29,605	395	32,000
4411	Health - Admin.	2,200	2,548	(348)	2,500
4414	Pest Control	750	630	120	750
4415	Health Agencies	2,120	2,120	0	0
4441	Welfare	5,000	1,079	3,921	4,000
4445	Welfare Agencies	2,000	2,000	0	0
4520	Parks & Recreation	8,500	3,412	5,088	3,500
4550	Library	13,500	13,500	0	14,965
4583	Patriotic Purposes	3,200	3,507	(307)	4,300
4589	Old Home Day	2,500	1,808	692	2,000
4619	Conservation	500	175	325	500
4902	Equipment	250,000	244,968	5,032	0
4909	Other	35,000	5,000	30,000	0
4915	Cap. Reserve Fund	38,000	38,000	0	0
		1,039,079	948,075	91,004	651,918

BUDGET FOR THE TOWN OF HARRISVILLE				
Warrant Articles				
Article 3	Landfill Maintenance			30,000
Article 4	Watershed Protection			15,000
Article 5	Monadnock Family Services	1,370		
	Home Health Care	500		
	The Community Kitchen	1,500		
	Southwest Community Service	500		
	The Samaritans	250		
	Total			4,120
Article 6	Southwest N.H. Region Planning			1,210
Article 7	Town Spring			5,000
Article 8	Sunset Hill			50,348
Article 9	Recycling Center			9,750
Article 10	Hazardous Mitigation Plan			
Article 12	Capital Reserve Funds			3,000
	Highway Equipment	25,000		
	Fire Equipment	25,000		
	Police Cruiser	5,000		
	Town Bridges	5,000		
	Dam	500		
	Recycling Center Equipment	2,500		
				63,000
Total of Warrant Articles				181,428
Total Operating Budget and Warrant Articles				833,346

Sources of Revenue		2004	2004	2005
		Estimated	Actual	
3120	Land Use Change Tax	5,250	5,250	0
3185	Timber Tax	750	2,619	1,500
3190	Int. & Pen. on Delinquent T	11,000	38,219	15,000
3187	Excavation Tax	100	155	100
3220	Motor Vehicle Permits	150,000	154,485	150,000
3230	Building Permits	4,000	2,543	3,000
3290	Other Permits and Fees	7,500	9,410	7,500
3351	Shared Revenues	6,731	6,731	6,731
3352	Meals & Rooms Tax	36,349	36,349	36,349
3353	Highway Block Grant	48,522	48,522	52,007
3357	Flood Control Reimburse	2,562	2,562	2,562
3359	Other	250	253	253
3401	Income from Departments	6,000	9,964	7,500
3501	Sale of Municipal Property	4,000	4,000	2,000
3502	Interest on Investments	950	1,101	800
3915	From Cap. Res. Funds	206,200	194,525	0
	Total Revenues	490,164	516,688	285,302
	Total Proposed Operating Budget 2005			651,918
	Less Estimated Revenue			285,302
	Amount to be Raised by Taxation			366,616
	With Warrant Articles			833,346
	Less Estimated Revenue			285,302
	Possible Amount to be Raised by Taxation			548,044
	Amount voted at TM 2004			
	reflecting anticipated revenues		561,407	
	Possible Amount to be raised by taxation			
	(includes Warrant Articles and			
	reflects anticipated revenues)		548,044	
	Percentage of decrease		2.3	

Vachon, Clukay & Co., PC

Certified Public Accountants

45 Market Street
Manchester, New Hampshire 03101
(603) 622-7070
FAX: 622-1452

February 18, 2005

Board of Selectmen
Town of Harrisville
P O Box 34
Harrisville, New Hampshire 03450

Dear Members of the Board:

We expect to complete the fieldwork in connection with the audit of the Town of Harrisville's December 31, 2004 financial statements no later than March 11, 2005. Unless we encounter circumstances beyond our control the completed reports will be available within six weeks of that date.

Very truly yours,

Vachon, Clukay & Co., PC

SELECTMEN'S REPORT

The year ended with no exceptional natural disasters, contentious issues or even a major event of great celebration. It was mostly a regular year.

This being a presidential election year, we marched to the voting booths four times and to our credit, we had a very high and commendable voter participation result.

Once again we struggled to find a solution to poor water quality at the town spring, and with guidance from the voters this year, we will try find a solution. An update of the tax maps is well under way with an expected completion date sometime in "05". With voter approval this year, we will work in coordination with the Silver Lake Landed Trust, in addressing and mitigating water runoff and related water quality issues on the east side of Silver Lake.

At last year's Town Meeting, we approved the purchase of the former rail road bed between Brown Road and the highway barn. The issues of access and public use have created some controversy as to the wisdom of this purchase. The process of implementing a plan for its use is best summed up as evolving and future use should always be open to discussion or change.

Many residents are unaware of the generous donation by Bill Raynor of a strip or lane adjacent to the fire station, which will provide some needed room in a congested area. Our thanks to Bill.

We are ever thankful to the people who come forward to serve on boards and committees. Without them, the responsibilities of town government could not be carried out and community spirit would suffer.

The Board of Selectmen

CITIZEN OF THE YEAR

Linda MacGillvary



Linda and her husband, Darrel, and their sons, Jonas and Zach

TAX COLLECTOR

FY 2004 MS-61 REPORT AS OF 01/05/2005

UNCOLLECTED AT THE BEGINNING OF THE FISCAL YEAR

	2004	2003	2002	2001+
PROPERTY TAXES:		\$611,102.25	\$384.82	\$1,025.48
RESIDENT TAXES:		\$0.00	\$0.00	\$0.00
USE CHANGE TAXES:		\$0.00	\$0.00	\$4,700.00
TIMBER YIELD TAXES:		\$356.60	\$163.68	\$134.38
EXCAVATION TAXES:		\$99.98	\$0.00	\$0.00
ACTIVITY TAXES:		\$0.00	\$0.00	\$0.00
WATER/SEWER TAXES:		\$0.00	\$0.00	\$0.00
BETTERMENT TAXES:		\$0.00	\$0.00	\$0.00
Credits Carried Forward:	\$1.00			

TAXES COMMITTED DURING THE FISCAL YEAR

	2004	2003
PROPERTY TAXES:	\$2,264,931.00	\$27,061.00
RESIDENT TAXES:	\$0.00	\$0.00
USE CHANGE TAXES:	\$5,250.00	\$0.00
TIMBER YIELD TAXES:	\$2,619.43	\$0.00
EXCAVATION TAXES:	\$154.98	\$0.00
ACTIVITY TAXES:	\$0.00	\$0.00
WATER/SEWER TAXES:	\$0.00	\$0.00
BETTERMENT TAXES:	\$0.00	\$0.00

OVERPAYMENTS COLLECTED DURING THE FISCAL YEAR

	2004	2003	2002	2001+
PROPERTY TAXES:	\$419.09	\$0.00	\$0.00	\$0.00
RESIDENT TAXES:	\$0.00	\$0.00	\$0.00	\$0.00
USE CHANGE TAXES:	\$0.00	\$0.00	\$0.00	\$0.00
TIMBER YIELD TAXES:	\$0.00	\$0.00	\$0.00	\$0.00
EXCAVATION TAXES:	\$0.00	\$0.00	\$0.00	\$0.00
ACTIVITY TAXES:	\$0.00	\$0.00	\$0.00	\$0.00
WATER/SEWER TAXES:	\$0.00	\$0.00	\$0.00	\$0.00
BETTERMENT TAXES:	\$0.00	\$0.00	\$0.00	\$0.00

INTEREST COLLECTED DURING THE FISCAL YEAR

	2004	2003	2002	2001+
ON TAXES:	\$3,945.92	\$15,794.88	\$3.18	\$0.00
RESIDENT TAX PENALTIES:	\$0.00	\$0.00	\$0.00	\$0.00

TOTAL DEBITS:	\$2,277,320.42	\$654,414.69	\$551.88	\$5,859.86
----------------------	----------------	--------------	----------	------------

COLLECTED DURING THE FISCAL YEAR

	2004	2003	2002	2001+
PROPERTY TAXES:	\$2,020,453.47	\$632,039.21	\$20.82	\$0.00
RESIDENT TAXES:	\$0.00	\$0.00	\$0.00	\$0.00
USE CHANGE TAXES:	\$0.00	\$0.00	\$0.00	\$0.00
TIMBER YIELD TAXES:	\$261.90	\$356.60	\$0.00	\$0.00
EXCAVATION TAXES:	\$0.00	\$99.98	\$0.00	\$0.00
ACTIVITY TAXES:	\$0.00	\$0.00	\$0.00	\$0.00
WATER/SEWER TAXES:	\$0.00	\$0.00	\$0.00	\$0.00
BETTERMENT TAXES:	\$0.00	\$0.00	\$0.00	\$0.00
INTEREST PENALTIES:	\$3,945.92	\$15,794.86	\$3.18	\$0.00
CONVERTED TO LIENS:	\$0.00	\$0.00	\$0.00	\$0.00

ABATEMENTS GRANTED DURING THE FISCAL YEAR

	2004	2003	2002	2001+
PROPERTY TAXES:	\$58.17	\$5,234.80	\$0.00	\$0.00
RESIDENT TAXES:	\$0.00	\$0.00	\$0.00	\$0.00
USE CHANGE TAXES:	\$0.00	\$0.00	\$0.00	\$2,500.00
TIMBER YIELD TAXES:	\$0.00	\$0.00	\$0.00	\$0.00
EXCAVATION TAXES:	\$0.00	\$0.00	\$0.00	\$0.00
ACTIVITY TAXES:	\$0.00	\$0.00	\$0.00	\$0.00
WATER/SEWER TAXES:	\$0.00	\$0.00	\$0.00	\$0.00
BETTERMENT TAXES:	\$0.00	\$0.00	\$0.00	\$0.00
DEEDED:	\$0.00	\$0.00	\$0.00	\$0.00

OVERPAYMENTS COLLECTED DURING THE FISCAL YEAR

	2004	2003	2002	2001+
PROPERTY TAXES:	\$419.09	\$0.00	\$0.00	\$0.00
RESIDENT TAXES:	\$0.00	\$0.00	\$0.00	\$0.00
USE CHANGE TAXES:	\$0.00	\$0.00	\$0.00	\$0.00
TIMBER YIELD TAXES:	\$0.00	\$0.00	\$0.00	\$0.00
EXCAVATION TAXES:	\$0.00	\$0.00	\$0.00	\$0.00
ACTIVITY TAXES:	\$0.00	\$0.00	\$0.00	\$0.00
WATER/SEWER TAXES:	\$0.00	\$0.00	\$0.00	\$0.00
BETTERMENT TAXES:	\$0.00	\$0.00	\$0.00	\$0.00

UNCOLLECTED AT THE END OF THE FISCAL YEAR

	2004	2003	2002	2001+
PROPERTY TAXES:	\$244,419.36	\$889.24	\$364.00	\$1,025.48
RESIDENT TAXES:	\$0.00	\$0.00	\$0.00	\$0.00
USE CHANGE TAXES:	\$5,250.00	\$0.00	\$0.00	\$2,200.00
TIMBER YIELD TAXES:	\$2,357.53	\$0.00	\$163.68	\$134.38
EXCAVATION TAXES:	\$154.98	\$0.00	\$0.00	\$0.00
ACTIVITY TAXES:	\$0.00	\$0.00	\$0.00	\$0.00
WATER/SEWER TAXES:	\$0.00	\$0.00	\$0.00	\$0.00
BETTERMENT TAXES:	\$0.00	\$0.00	\$0.00	\$0.00

TOTAL CREDITS:	\$2,277,320.42	\$654,414.69	\$551.88	\$5,859.86
-----------------------	----------------	--------------	----------	------------

CURRENT UNASSIGNED CREDITS:	\$0.00	PRIOR YEAR UNASSIGNED CREDITS:	\$0.00
------------------------------------	--------	---------------------------------------	--------

LIENS REPORT

LIENS AT THE BEGINNING OF THE FISCAL YEAR

	2004	2003	2002	2001+
UNREDEEMED:	\$0.00	\$0.00	\$28,444.76	\$49,651.94
LIENS EXECUTED:	\$0.00	\$79,968.08	\$0.00	\$0.00
INT/COSTS COLLECTED:	\$0.00	\$1,172.75	\$2,383.29	\$14,902.87
ELDERLY LIENS:		\$0.00	\$1,488.00	\$4,170.00
NEW ELDERLY LIENS:	\$0.00	\$1,128.00		
TOTAL LIEN DEBITS:	\$0.00	\$82,268.83	\$32,316.05	\$68,724.81

COLLECTED DURING THE FISCAL YEAR

	2004	2003	2002	2001+
REDEMPTIONS:	\$0.00	\$30,308.00	\$19,276.11	\$26,202.17
INTEREST COSTS:	\$0.00	\$1,172.75	\$2,383.29	\$14,902.87
ABATEMENTS:	\$0.00	\$0.00	\$0.00	\$0.00
LIENS DEEDED:	\$0.00	\$0.00	\$0.00	\$0.00
BALANCE AT YEAR END:	\$0.00	\$49,660.08	\$9,168.65	\$23,449.77
ELDERLY LIENS:	\$0.00	\$0.00	\$0.00	\$0.00
TOTAL LIEN CREDITS:	\$0.00	\$82,268.83	\$32,316.05	\$68,724.81

END MS-61 REPORT

Does your municipality commit taxes on a semi-annual basis (RSA 76:15-a)? _____

TAX COLLECTOR'S SIGNATURE: _____

Town of Harrisville	Bank of NH	2004
Beginning Balance		\$334,636.68
Deposits:		
Tax Collector	\$2,767,925.22	
Town Clerk	160,985.30	
Selectmen	127,741.46	3,056,651.98
Interest		443.09
Ret'd Checks		(164.50)
Service Charges		(35.50)
Checks 2004		(2,670,256.57)
Ending Balance		\$721,275.18

Selectmen's Deposits		2004
Account		Amount
3230	Building Permits	\$2,543.40
3290	ZBA/PB/HDC	1,340.80
3290	Recycling Decals	1,965.00
3290	Pistol Permits	10.00
3290	Test Pits	300.00
3290	Tipping Fees	5,503.50
3351	Sahred Revenue	13,543.00
3352	Roooms & Meals	36,349.13
3353	Highway Block Grant	48,522.37
3357	Flood	2,562.11
3357	Federal	253.00
3359	FEMA	2,525.20
3359	Other	2,950.00
3401	Recycling	3,851.04
3401	Copies/Reports	284.50
3501	Sale of Town Property	4,000.00
	Reimbursements	1,238.41
Total Deposits		\$127,741.46

Town of Harrisville		
	MBIA	2004
Balance 1/1/04		\$60,313.24
Interest		608.58
Transfer In		194,525.00
Transfer Out		38,000.00
Balance 12/31/04		\$217,446.82
Town of Harrisville		
	LCIP	2004
Balance 1/01/04		\$9,479.33
Interest		82.13
Balance 12/31/04		\$9,561.46
Conservation Fund		
	(Current Use Penalty)	2004
Balance 1/01/04		\$8,188.00
Interest		62.39
Balance 12/31/04		\$8,250.39

LONG TERM NOTES

The Town of Harrisville does not have any long-term obligations.

Statement of Appropriations		
and Taxes Assessed		2004
4130	Executive	5,300
4140	Elec., Reg., VS	7,000
4150	Finan. Admin	75,000
4152	Revaluation	12,500
4153	Legal	4,453
4155	Personnel Admin.	23,000
4191	P & Z	10,000
4194	Buildings	31,700
4195	Cemeteries	4,750
4196	Insurance	75,000
4197	Reg. Assoc.	1,206
4199	Tax Map	16,000
4210	Police	55,500
4220	Fire	40,000
4240	Bldg. Inspection	4,000
4290	Emer. Management	6,000
4311	Highway	150,000
4316	Street Lighting	7,500
4319	Tarring	66,900
4324	Solid Waste	50,000
4325	Recycling	30,000
4411	Health - Admin.	2,200
4414	Pest Control	750
4415	Health Agencies	2,120
4441	Welfare	5,000
4445	Welfare Agencies	2,000
4520	Parks & Recreation	8,500
4550	Library	13,500
4583	Patriotic Purposes	3,200
4589	Old Home Day	2,500
4619	Conservation	500
4902	Equipment	250,000
4909	Other Improvements	35,000
4915	Cap. Reserve Fund	38,000
	TOTAL	\$1,039,079

	Less Revenues and Credits	
3120	Land Use Change Tax	5,250
3185	Timber Tax	750
3190	Int. & Pen. on Delinquent Tax	11,000
3187	Excavation Tax	100
3220	Motor Vehicle Permits	150,000
3230	Building Permits	4,000
3290	Other Permits and Fees	7,500
3351	Shared Revenues	6,731
3352	Meals & Rooms Tax	36,349
3353	Highway Block Grant	48,522
3357	Flood Control Reimbursement	2,562
3359	Other	250
3401	Income from Departments	6,000
3501	Sale of Municipal Property	4,000
3502	Interest on Investments	950
3915	From Cap. Res. Funds	206,200
	From Fund Balance	100,000
	Total Revenues	\$590,164
	Net Town Appropriation	\$448,915
	Net Local School Tax Effort	1,136,460
	State Education Taxes	373,355
	County Tax Assessment	298,094
	Less - Business Profits Tax	(6,812)
	Add - War Service Credit	4,000
	Add - Overlay	13,576
	Total Property Tax Commitment	\$2,267,588
	Tax Rate	
	Town	\$3.29
	Local School	8.09
	State Education	2.68
	County	2.11
	Total	\$16.17
	SUMMARY OF INVENTORY	
	Land	\$57,096,435
	Buildings	82,367,300
	Electric Plants	1,097,500
	Total Valuations	140,561,235
	Less - Elderly Exemptions	(145,000)
	Net Valuation	\$140,416,235
	Property Tax Commitment	\$2,267,588

COMPARATIVE STATEMENT OF EXPENDITURES				2004
Acct #	Department	Budget	Total Expended	Unexpended
4130	Executive	5,300	5,300	0
4140	Elec., Reg., VS	7,000	4,047	2,953
4150	Finan. Admin	75,000	71,841	3,159
4152	Revaluation	12,500	7,437	5,063
4153	Legal	4,453	4,453	1
4155	Personnel Admin.	23,000	22,178	822
4191	P & Z	10,000	6,074	3,926
4194	Buildings	31,700	39,168	(7,468)
4195	Cemeteries	4,750	4,745	5
4196	Insurance	75,000	76,161	(1,161)
4197	Reg. Assoc.	1,206	1,206	0
4199	Tax Map	16,000	5,825	10,175
4210	Police	55,500	54,398	1,102
4220	Fire	40,000	35,549	4,451
4240	Bldg. Inspection	4,000	3,770	230
4290	Emer. Management	6,000	0	6,000
4311	Highway	150,000	127,480	22,520
4316	Street Lighting	7,500	7,937	(437)
4319	Tarring	66,900	67,022	(122)
4324	Solid Waste	50,000	55,132	(5,132)
4325	Recycling	30,000	29,605	395
4411	Health - Admin.	2,200	2,548	(348)
4414	Pest Control	750	630	120
4415	Health Agencies	2,120	2,120	0
4441	Welfare	5,000	1,079	3,921
4445	Welfare Agencies	2,000	2,000	0
4520	Parks & Recreation	8,500	3,412	5,088
4550	Library	13,500	13,500	0
4583	Patriotic Purposes	3,200	3,507	(307)
4589	Old Home Day	2,500	1,808	692
4619	Conservation	500	175	325
4902	Equipment	250,000	244,968	5,032
4909	Other Improvements	35,000	5,000	30,000
4915	Cap. Reserve Fund	38,000	38,000	0
		1,039,079	948,075	91,004

DETAILED STATEMENT OF EXPENSES 2004

Detail No. 1 - Executive

Selectmen	5,300
-----------	-------

Detail No. 2 - Registration & Vital Statistics

Vitals	331
Title	25
Postage	43
Newspaper notices	229
Payroll	3,419
Total	4,047

Detail No. 3 - Financial Administration

Office supplies	855
Forms	998
Town Report	2,470
Postage	1,872
Professional Assoc. & Workshops	1,374
Professional services	3,375
Audit	4,704
Registry Office	187
Newspaper notices	368
Equipment and repairs	1,923
RSA Updates & Prof. Publications	531
Mileage	210
Payroll	52,974
Total	71,841

Detail No. 4. - Reappraisal of Property

Professional services	6,681
Payroll	756
Total	7,437

Detail No. 5 - Legal Expense

Kendall Lane - Legal services	4,453
-------------------------------	-------

Detail No. 6 - Personnel Administration

Town share of FICA	19,149
Town share of Retirement	3,029
Total	22,178

Detail No. 7 - Planning and Zoning	
Postage and box rent	1,164
Newspaper notices	847
Office Supplies	58
Registry	122
Conferences/Workshops	235
Payroll	3,648
Total	6,074

Detail No. 8 - Town Buildings	
Telephone service	5,711
Power & lights	5,932
Landscaping	464
Survey	1,524
Fire Ext. & Alarm Service	956
Cleaning Supplies	276
Furnace repairs	1,477
Heating Fuel	7,906
Miscellaneous	477
Repairs and Maintenance	1,417
Recycling Center (WA)	2880
Highway Barn (WA)	6462
Payroll	3,686
Total	39,168

Detail No. 9 - Cemeteries	
Equipment & Repairs	598
Granite markers	75
Gasoline	45
Professional Services	870
Miscellaneous	46
Supplies tools	30
Payroll	3,081
Total	4,745

Detail No. 10 - General Insurance	
NHMA - PLIT	15,101
Workman's & Unemployment Comp	7,217
NHMA Health Trust	53,537
Drug & Alcohol Testing	306
Total	76,161

Detail No. 11 - Regional Associations	
Southwest Regional Planning	1,206

Detail No. 12 - Tax Map	
Terra-Map	5,825

Detail No. 13 - Police Department	
Uniforms & Equipment	3,002
Film & Processing	44
Communications	905
Office Supplies & Postage	70
Professional Publications	477
Radio Repairs	341
Computer & Support	2,058
Cruiser Maintenance	1,163
Gasoline	782
Station Renovations	500
Payroll	45,056
Total	54,398

Detail No. 14 - Fire Department	
Uniforms Equipment	5,905
Training	948
Vehicle Repairs and Maintenance	1,334
Firemen's Association	220
Grounds & Station Upkeep	960
Computer	1,445
Office Supplies & Postage	273
Fire prevention program	430
Communication	2,586
Miscellaneous	207
Gasoline & Diesel	343
Payroll	20,898
Total	35,549

Detail No. 15 - Building Inspector	
Payroll	3,770

Detail No. 16 - Highway	
Salt, 163.6 T	6,461
Dust Control	3,250
Vehicle Repairs and Parts	7,252
Supplies & tools	1,487
Signs & posts	515
Professional Services & Dues	20
Tires	626
Tarps	1,242

Chipper	1,202
Chainsaw	397
Plowblades & Crosschains	815
Gasoline & Diesel	5,578
Sweeping	900
Mowing	2,120
Bands & Culverts	2,495
Oil/Lube	313
Payroll	92,807
Total	127,480

Detail No. 17 - Street Lighting

PSNH	7,937
------	-------

Detail No. 18 - Tarring

Cold Patch	37,392
Hot Mix	4,875
Hard Pack	2,317
Reclaim & Roll	4,300
Roller & Trailer Rental	396
Culverts	1,238
Liquid Asphalt	12,449
Payroll	4,055
Total	67,022

Detail No. 19 - Solid Waste

Waste Management	41,571
Chem Serve	2,658
Miscellaneous	15
Payroll	10,888
Total	55,132

Detail No. 20 - Recycling

Supplies	1,167
Portable sanitation	1,185
Certification & Professional Dues	250
Gasoline	64
Tire Removal	121
Hazardous Waste	1,284
Freon Removal	164
Mileage	13
Facility Improvement	425
Payroll	24,932
Total	29,605

Detail No. 21 - Animal Control	
State Fees	630

Detail No. 22 - Health Department

Water Tests - Spring	400
Health Officer Expenses	152
Home Health Care	500
Monadnock Family Services	1,370
Samaritans	250
Payroll	1,996
Total	4,668

Detail No. 23 - General Assistance

Community Kitchen	1,500
Southwestern Community Services	500
Utilities	318
Rent	700
Payroll	61
Total	3,079

Detail No. 24 - Library

Sharon Driscoll, Treasurer	4,679
Payroll	8,821
Total	13,500

Detail No. 25 - Recreation & Sports

Swimming Lessons	78
Sand & loam	598
Portable Sanitation	1,790
State fees	100
Miscellaneous	91
Payroll	833
Total	3,490

Detail No. 26 - Patriotic Purposes

Fireworks	3,025
Memorial Day Services	482
Total	3,507

Detail No. 27 - Old Home Day	
Entertainment	975
Road Race	40
Portable Sanitation	180
Children's Events	613
Total	1,808

Detail No. 28 - Conservation Commission	
Association dues	175

Detail No. 29 - Capital Outlay	
Fire Truck	244,968

Detail No. 30 - Other	
Before & After School Program	5,000

Detail No. 31 - Payments to Capital Reserve	
Highway Equipment	25,000
Police Cruiser	5,000
Town Bridges	5,000
Dams	500
Recycling Equipment	2,500
Total	38,000

Report of the Trust Funds of the Town of Harrisville on December 31, 2004

Capital Reserve Funds:

Date of Creation	Name of Trust Fund	Purpose of Trust Fund	PRINCIPAL			INCOME			Total Trust Fund End of Year
			Balance Beginning Year	New Funds Created	Balance End Year (Withdrawals)	Balance Beginning Year	Amount	Expended During Year	
1963	Road Equipment	Capital Reserve	\$ 116,565.18	\$ 25,000.00	\$ 141,565.18	\$ -	\$ 1,155.55	\$ 43,335.26	\$ 142,720.73
1961	Fire Equipment	Capital Reserve	140,000.00		3,335.26	41,556.95	1,778.31		3,335.26
1957	Beach Equipment	Capital Reserve	251.49		251.49	2,040.64	22.32		2,314.45
1974	Tax Map	Capital Reserve	4,500.00		4,184.69	5,412.17	97.52	5,509.69	4,184.69
1980	Police Equipment	Capital Reserve	18,469.16	5,000.00	23,469.16	3,301.11	215.92		26,866.19
1985	Landfill Closure	Capital Reserve	13,000.00		13,000.00	2,873.72	156.81		16,880.53
1992	Property Respiratorial Bridge	Capital Reserve	13,287.52		13,287.52	-	131.39		13,418.91
1996	Recreation Land	Capital Reserve	40,000.00	5,000.00	45,000.00	4,803.20	443.59		52,487.79
1997	Dam	Capital Reserve	70,000.00		70,000.00	8,630.78	777.33		79,408.11
1999	Recycling Equipment	Capital Reserve	3,500.00	500.00	4,000.00	323.57	37.92		4,361.49
2003	Town Buildings	Capital Reserve	12,275.45	2,500.00	14,775.45	-	121.69		14,971.14
	Totals Capital Reserve Funds		\$ 476,348.80	\$ 38,000.00	\$ 514,348.80	\$ 68,944.90	\$ 5,377.53	\$ 49,284.89	\$ 394,146.23

School Capital Reserve Fund:

1986	Harrisville School Dist.	Capital Reserve	\$ 57,145.02	\$ 20,000.00	\$ 77,145.02	\$ 446.84	\$ 755.41		\$ 1,202.25	\$ 78,347.27
2002	Harrisville School Dist.	Capital Reserve	40,000.00	20,000.00	60,000.00	564.34	587.08		1,151.42	61,151.42
	Totals School Capital Reserve Fund		\$ 97,145.02	\$ 40,000.00	\$ 137,145.02	\$ 1,011.18	\$ 1,342.49	\$ -	\$ 2,353.67	\$ 139,498.69

Total Nonexpendable Trust Funds:

Various	Cemetery Common Trust	Cemetery Care	\$ 13,383.72		\$ 13,383.72	\$ 47,184.74	\$ 598.84		\$ 47,783.58	\$ 61,167.30
1990	School & Ministerial	School/Church	1,924.88		1,924.88	596.80	24.97		621.77	2,846.65
1963	Silver Lake's Grange	Library	225.00		225.00	84.78	3.66		88.44	313.44
	Totals		\$ 15,533.60		\$ 15,533.60	\$ 47,866.32	\$ 627.47	\$ -	\$ 48,493.79	\$ 64,877.39

HARRISVILLE VALUES

	MAP	LOT	SUB	ACRES	LAND	IMPRVMNTS	TOTAL
HARRISVILLE, TOWN	000010	000030	000000	18.00	87,600	0	87,600
	000020	000001	000000	1.60	1,600	0	1,600
	000020	000077	000001	1.00	89,100	0	89,100
	000020	000077	000002	0.20	9,100	0	9,100
	000020	000083	000000	0.80	79,400	0	79,400
	000030	000031	000002	0.30	9,900	0	9,900
	000030	000033	000000	5.47	34,300	0	34,300
	000030	000039	000000	1.16	24,700	118,700	143,400
	000030	000039	000001	0.34	13,400	0	13,400
	000030	000052	000000	24.00	46,700	67,700	114,400
	000030	000086	000000	13.69	32,900	0	32,900
	000032	000022	000004	0.46	92,200	0	92,200
	000032	000023	000001	0.05	60,000	86,900	146,900
	000032	000026	000000	3.50	303,800	0	303,800
	000032	000033	000000	0.25	60,000	7,100	67,100
	000040	000046	000001	2.30	30,400	290,600	321,000
	000040	000062	000001	0.25	6,600	0	6,600
	000040	000078	000002	0.11	7,800	0	7,800
	000040	000079	000000	5.20	21,300	0	21,300
	000040	000113	000001	0.25	13,200	6,600	19,800
	000040	000125	000000	2.80	14,800	0	14,800
	000041	000019	000000	0.34	22,200	0	22,200
	000041	000029	000000	0.32	79,400	24,300	103,700
	000051	000007	000000	0.39	71,200	0	71,200

TOWN CLERK

In 2004 the Town Clerk's office registered 1511 vehicles and 75 boats, licensed 266 dogs and sponsored a Rabies Clinic inoculating 21 dogs and 8 cats. We recorded 7 marriages, 6 births and 7 deaths. Additionally we sold Dump Stickers, processed Dredge and fill permits, issued Pole Licenses, filed UCC Liens and researched and issued certified copies of vital records. These transactions along with a few miscellaneous items resulted in revenue to the town of \$160,985.30, an increase of more than \$13,000 over last year.

2004 was a year of elections. January 27 – Presidential Primary, March 9 – Town, September 14 – State Primary and November 2 – Federal and State General. In all these elections Harrisville residents took time out of their busy schedules to vote. In the General Election 86% of the registered voters cast ballots.

Jeannie and I continue to attend workshops and trainings when offered. With the constant changes in election, title, registration and vital statistic laws it is hard to keep up. The State DMV replaced the antiquated on-line computer with a new Dell in the spring. However, we are still working with the old dos program. The new windows program (MAAP), which promises to speed up registration time, has been put on hold indefinitely.

I again want to thank the residents of Harrisville for their patience when the lines get long and the support they have shown for me over this year. I look forward to seeing you in 2005.

Respectfully submitted,

Donna Stone
Town Clerk

2004 Harrisville Police Report

The year 2004 was another busy year for the police department with a total of 788 calls -down from 2003 by only 2 calls.

These calls break down as follows:

- 1 488 miscellaneous calls (a call that requires a log entry only) - Example; power-line down, assist fire department with traffic, loose dog, assist another department- no arrest.
- 2 222 calls for service (a call that needs a state incident report)- Example; assault, criminal mischief, domestic violence, or a call were there is an arrest or could result in one.
- 3 22 motor-vehicle accidents- includes all accidents, with or without personal injury.
- 4 53 burglar alarms- cause found or no cause found.
- 5 3 case reports- these are Class "A" misdemeanors or Class "B" or Class "A" felony cases.

Our big challenge in 2004 was being shorthanded on man-power as two of our part-time officers left early in the year. Ryan Quimby was injured in a motor vehicle accident while working in his full-time in Dublin and Chris Symonds moved from the area. We were able to hire one replacement - Lenny Emond - he joined the department late fall.

Our calls for service were down from last year from 326 to 222 but the length of time spent on investigations was much higher. The department was again able to swap training with other departments and state agencies for mandated training and classes that the town would have had to pay for.

Two of our major complaints into the police department are speeding and vehicles making an illegal turn on Main street coming up the hill by the mill and turning left to go to into the store parking lot. Our goal for 2005 is to increase traffic enforcement now that we have Officer Emond on our force for additional man-power. We also hope to have a traffic study done on all roads so that we can target the high-flow areas better.

I would like to thank Sgt. Eric Hood and Officer Lionel Emond for the help that they could, and did give to the town of Harrisville in 2004. Also the other departments and Selectmen for there continued support. I look forward to serving the town in 2005 and my continued work with the other town departments.

Chief Russell J. Driscoll

FIRE DEPARTMENT REPORT 2004

In 2004 your Fire Department responded to 85 calls just 2 more than 2003.

The new 2004 International/Valley Fire Pumper arrived in December and was put in service in the middle of February. This truck will add a much-needed 2nd pumper to our equipment. It will also help a lot with our response to most emergencies in bad weather or places with rough driveways or roads. Thank you to all who helped with this new pumper.

As of the time of writing this report, we have not heard from FEMA on our grant application for money towards the new pumper. We are still hoping for some money to offset cost of truck. Thank you Tom Havill, Anne Bridge, Linda Willett and Pat Putnam for your assistance in applying for this grant.

Again we can always use more FIRE/EMS people, so ask any fireperson what we do and how you can help.

After almost 32 years with the Harrisville Fire Department, I will be hanging up my helmet for the last time on March 8th after town meeting. It is time for me to spend time with my family which has supported the Fire Department for more years than I have. Thank you to all who have helped me for so many years and good luck to all in the future.

Thanks to all Departments for their assistance in 2004 and over the years.

REMEMBER TO TEST YOUR SMOKE DETECTORS AND REPLACE BATTERIES ANNUALLY.

SMOKE DETECTORS SAVE LIVES

DIAL 911 FOR ALL EMERGENCIES

Thank You
Rand E. Duffy

2004 Responses

(A) FIRE CALLS 23

Structure	5
Chimney	1
Auto-Truck	0
Electrical Problem/Fire	9
Trash-Rubbish	0
Oil Burner Problem/Fire	0
Brush-Grass-Leaves	1
Non-Permit Fire	0
Mutual Aid Cover Assignment	3
Mutual Aid Fire	4

(B) NON FIRE CALLS 29

Motor Vehicle Accident	9
Haz- Mat	0
Carbon Monoxide Alarm	0
Public Assist Calls	1
Snow or Flooding Calls	1
Smoke or Odor Investigation	2
Private Alarms	15
Lighting Strike No-Fire	0
Sprinkler Flow Problem	0
Search-Rescue	0
Animal Rescue	0
Police Assist Calls	1
False-Unclassified	0

(C) EMERGENCY MEDICAL CALLS 39

TOTAL CALLS FOR THE YEAR 85

PLANNING BOARD REPORT

During the past year, the Planning Board approved three minor subdivisions and three technical subdivisions, after giving legal public notice and holding hearings for each. Two voluntary mergers were filed at the Registry of Deeds.

On the 2005 Town Meeting Warrant, in addition to recommending renewal of the Growth Management Ordinance (which must be voted every year), the Planning Board recommends five minor changes in the Harrisville Zoning Ordinances. These are prompted by input from the Selectmen. Three of the proposed amendments bring Harrisville Zoning into closer conformity with State law by adding a definition of "manufactured housing" and clarifying the regulations that govern placement of such housing. Two proposed amendments regulate accessory apartments by including them in the Growth Management Ordinance. If these two amendments pass, accessory apartments will require a growth permit, appeal-able in hardship cases to the Zoning Board of Appeals.

In the months ahead, the Planning Board will be updating its Subdivision Regulations (last amended February 1992). As time allows, we can begin considering whether and what changes in Harrisville's Master Plan would be helpful at this time. We urge the public to watch for notice of hearings on these issues. The Board needs and welcomes public input.

The Board welcomed two new members during the year. Anne Howe brings a lifelong association with Harrisville, a sharp eye for details of the law and how it is implemented, and a love of governmental work. She recently retired from a federal government career in Washington, D.C. Noel Greiner has an engineering and executive background. His participation in the Board is motivated by deep concern for the environment and a commitment to help Harrisville preserve its woodlands, waterways and rural aspect.

Donna Stone, our Secretary, leaves the Board next month. We will miss her. Her knowledge and experience have been a valuable asset, and we thank her for her years of service.

I wish to personally thank the entire Board for support during my year of on-the-job leadership training. Jack Calhoun has been an enormous help by sharing his insight and expertise and by returning desperate phone calls. I especially thank our very fine recording secretary, Janet Hammond, for keeping me on track with deadlines, details and subtleties of the law; for being flexible on the minutes; and for holding my hand.

Respectfully submitted,

Jane Meneghini,
Chairperson

ZONING BOARD OF ADJUSTMENT

During the year 2004, the Board heard requests covering the following Articles:

- Article V (2) - Dealing with nonconforming uses of lots and structures.
- Article VI (5) - Dealing with accessory apartments.
- Article IX (6) - Dealing with matters pertaining to the Lakeside Residential District.
- Article XVI (1) - Dealing with Cluster Development (on Dublin Rd.)

The two most controversial matters among the ZBA members have been the 20% impervious coverage of lots, especially in relation to one lakeside property and the accessory apartments. From our discussions, I believe that the majority of the ZBA members will support an ordinance not to require a growth permit for accessory apartments, providing that the size of the apartment is restricted to a very minimum size and attached to the existing structure.

The matters that were the most controversial and received the most participation by the citizens of the town was the Cluster Development request and garage request on Silver Lake.

Again, I appeal to the members of the community to volunteer for membership to ZBA. We can still use 2-3 additional members. Please make your wishes known to the Selectmen after the Town meeting.

My sincere appreciation and gratitude to the members of the Board: Hal Grant, Toni Silk, Richard Grant, Lindsay Johnson, Charles Michal, Jay Jacobs and Alton Chamberlain. And many thanks to our Secretary, Rosemary Cifrino. Their time and participation at the meeting have been appreciated and have been very valuable, especially during the most difficult and controversial requests.

Respectfully submitted,

Panos A. Pitsas, Chairperson

Cemetery Trustees

This was the year we lost Philip Trudelle. He was our cemetery historian, the one with common sense , and the one with the great sense of humor. He was a joy to work with and we miss him.

In the spring, we had some monument damage in Island Cemetery. It was repaired and additional monument work was done to the Harris section of the cemetery. The result was pleasing. We intend to continue with more monument work 2005.

Our tree work this year has been limited to an out of control beaver in Island Cemetery. He's practicing random cutting, usually where we don't want it. It's a perplexing problem and we intend to get it under control in 2005.

We revamped our fee structures to be more inline with the towns around us. We also now have cremation plots available in Island and Willard Hill. Full, conventional plots are only available in Willard Hill, not in Island. No plots are available in Riverside. We have also clarified eligibility requirements for plot purchases and limited them to taxpayers and residents.

We were fortunate to have the Selectmen appoint Leslie Downing to fill the rest of Philip's term. She has a strong family connection to both Island and Riverside cemeteries.

With a limited budget and three cemeteries to care for it's difficult to get beyond minimum maintenance needs. If, perchance, there is interest in forming a group, such as the Friends of one or all of the cemeteries, we would like to hear from you. This group might help with particular projects. It would be nice to tackle more improvements without having to substantially increased our budget raised through taxes.

Finally, Jim and Nyetta have been doing a fine job mowing our cemeteries for a few years now. They have signed up for another year and for this we are grateful.

Respectfully submitted,
William McNeill
Leslie Downing
Max Boyd

HIGHWAY DEPARTMENT

The Highway Department had an average Winter - plowing, sanding, and salting 45 times in all, with no major breakdowns to the equipment. A very wet Spring slowed the grading down by two weeks.

The purchase of a brush chipper from the NH State Surplus for \$1,200.00 saved us a lot of time picking up brush.

People have asked me why I paved the Roxbury Road; it has only two houses on it. This road has been paved for the last 40 years. It is also a bus route, as well as, a mail route. The Highway Block Grant from the State is based on paved roads, not gravel roads.

Sand Seal was done on the Bonds Corner Road, Willard Hill, and some on the Mason Road. A Shim Mix was done on the Chesham end of the Brown Road. Reconstruction was done on Sunset Hill and we replaced a culvert. Drainage work was also done. We should be ready to pave this Summer.

The Highway Department experimented with Hard Pack Gravel on the Silver Road out to the Beach. It seems to be holding up very well. I would like to use more next year on other roads in Town.

Respectfully submitted,
Wesley Tarr, Road Foreman

SWIMMING PROGRAM

Learn To Swim classes were held at Sunset Beach and at Russell Reservoir from July 7 through July 30. Levels I through V were offered for 58 children. All participants made good progress. Swim aides that offered invaluable help were Galen Anderson, Harris Snyder, Felicia Wilder, and Morgan Parker.

GuardStart, an aquatic safety program for youth ages 11-14, was held in July and August. The following youth successfully completed requirements for this on-going program: Robbie Crowe, Alycia Griffin, Felicia Wilder, Morgan Parker, Jenny Crowe, Harris Snyder, Emmett Snyder, Rachael Cassar, Galen Anderson, Ariel Temple, Michelle McEwan, Martina Powley, Nelly Calhoun, Lydia Price, Dani Smith, and Adam Parker.

Respectfully submitted,
Judy Patton

HARRISVILLE PUBLIC LIBRARY

Kris Finnegan's Storytime continues to be extremely popular. The Book Bag Program sponsored by the Friends was well attended. We were again fortunate to have Marcia Talley speak. Her topic this year was female sleuths.

The project to enter the Library holdings into the NH State Library database will get underway in February.

The Friends outdid themselves this year. They gifted the Library with ten Windsor chairs, a very comfy easy chair, and a 35 mm camera. Other purchases for the Library were dozens of adult and juvenile non-fiction/reference books and the supplies that will be used as the database is created. And of course, they oversaw the very successful book sale.

Thank you to all the wonderful volunteers. Without you, it would not be possible to smoothly run the Library.

Constance S. Boyd, Director

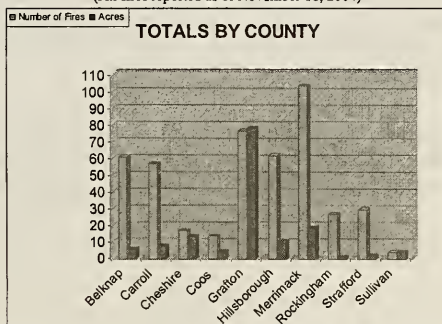
Harrisville Public Library Financial Statement 2004			
Beginning Balance:			\$85,212.62
Income:			
Appropriation		\$13,500.00	
Photocopies, Fax Printer		179.50	
Note Paper		30.00	
Book Sales		223.50	
Gifts		55.00	
Non-resident Fee		10.00	
Misc.		225.00	
Conscience Box		38.50	
Interest & Dividends		809.49	
Total			<u>15,070.99</u>
Total Funds Available			\$100,283.61
Expenses:			
Books		\$1,951.41	
Magazines		14.95	
Videos		236.27	
Internet Service		66.50	
Misc.		371.10	
Supplies		414.09	
Sign Repairs		275.00	
Salaries		8,821.23	
Fees		100.04	
Total			<u>12,250.59</u>
Ending Balance			\$88,033.02

Report of Forest Fire Warden and State Forest Ranger

Your local Forest Fire Warden, Fire Department, and the State of New Hampshire Division of Forests & Lands cooperate to reduce the risk of wildland fires in New Hampshire. To help us assist you, contact your local Forest Fire Warden or Fire Department to find out if a permit is required before doing ANY outside burning. A fire permit is required for all outside burning unless the ground is completely covered with snow. The New Hampshire Department of Environmental Services also prohibits the open burning of household waste. Citizens are encouraged to contact the local fire department or DES at 1-800-498-6868 or www.des.state.nh.us for more information. Safe open burning requires diligence and responsibility. Help us to protect New Hampshire's forest resources. For more information contact the Division of Forests & Lands (603) 271-2217, or online at www.nhdf.org.

This last year was fairly wet throughout the spring and summer months, however we finished the season with an active fall fire season. In order to meet an increased demand for services, the Forest Protection Bureau was reorganized into three regions with smaller Forest Ranger Districts and over the last several years we have added two Forest Rangers. The fifteen state fire towers were the first to report on many fires throughout the state and they completed many other projects on the low fire danger days. The state implemented a program called Tower Quest to help citizens learn about fire towers and the need to protect New Hampshire's forest resources. The United States celebrated Smokey Bear's 60th birthday in 2004, and celebrations were held throughout the state. Please help Smokey Bear, your local fire department and the state's Forest Rangers by being fire smart and fire safe!

2004 FIRE STATISTICS
(All fires reported as of November 18, 2004)



CAUSES OF FIRES REPORTED

Cause	2004	Total Fires	Total Acres
Arson	15	462	147
Campfire	41	374	100
Children	12	540	187
Smoking	19	942	428
Debris	201		
Railroad	1		
Merrimack	104		
Equipment	5		
Misc.*	163 (*Misc.: power lines, fireworks, electric fences, etc.)		

ONLY YOU CAN PREVENT WILDLAND FIRE

HISTORIC HARRISVILLE, INC.

Structural repairs to Cheshire Mill #1 continued throughout 2004. A steel reinforced concrete beam now spans the river and supports the mill's timber frame. Extensive repairs to the mill's kingpost roof trusses neared completion as the year drew to a close. Other major building projects included the rehabilitation of the two apartments above the Harrisville General Store. A stairway was added from the second to the third storey to provide a second means of egress, new electrical wiring, kitchens, bathrooms, and finishes were installed.

Historic Harrisville purchased from Ethan Tolman the old mill site at Mosquitobush, a parcel of land that abuts 15 acres that Harvey and Frankie Tolman deeded to Historic Harrisville two years ago. The new piece contains the waterworks at Mosquitobush, the original Joel Bancroft mill site that burned in the 1880s, and the former Tolman sawmill site. It represents the early industrialization that was key to Harrisville's history. Historic Harrisville, the Harrisville Conservation Commission, and the Nelson Conservation Commission are working together to protect the land in what is called the Great Meadow.

We, along with the rest of the town, continue to miss John J. Colony, Jr. and Philip Trudelle who were instrumental in much of what Historic Harrisville does on a day to day basis. John J. Colony, Jr. was a founding trustee and past chairman of the foundation and it was through his efforts and those of his brother Charles that the preservation course was set. Philip Trudelle (Popet) brought his many talents to bear on the buildings and systems on which so many people depend. His cheerful demeanor and cleverness made him indispensable to all of us.

Historic Harrisville, Inc. is a public, non-profit foundation that welcomes anyone to join us in our work. If you are not on our mailing list and wish to be, please drop us a note at Box 79, or call 827-3722. Everyone is invited to attend our meetings that are usually held on the last Saturday of April and October.

Board of Trustees:

Deborah Abbott
Peter S. Allen
Ralph M. Bemis
Kathleen Bollerud
Jack Calhoun
John J. Colony III
Mary Stewart Doyle
Eleanor Drury
Jeannie Eastman
Jeff Enright
Thomas Hamon
Robert Harris

Thomas Havill
Nancy Hayden
Jay Jacobs
David Lord
Kathryn Miner
Peter Morse
Jennie Norman
Nancy Powell
Phoebe Price
Robert Raley
Christopher Tremblay
Roberta Wingerson

NAME	BIRTHS		2004	
	DATE	PLACE	MOTHER	FATHER
DANIELS, SAMUEL NATHANUEL	02/18/2004	KEENE, NH	DANIELS, VIOLET	DANIELS, ROBERT
EATON, MOLLY ANN	02/26/2004	KEENE, NH	EATON, AMY	EATON, MARK
LAWTON, TATIYANNA ELKA	05/03/2004	KEENE, NH	LAWTON, MONICA	LAWTON, JONATHAN
VILES, JAIMINI WINSLOW	05/21/2004	HARRISVILLE, NH	AMY, BRIGHT	VILES, DOUGLAS
LANDRY, BRADY ALLEN	06/14/2004	PETERBOROUGH, NH	LANDRY, REBECCA	LANDRY, SCOTT
MURRAY, GRIFFIN SYMONDS	11/26/2004	KEENE, NH	MURRAY, AMANDA	MURRAY, MATTHEW

GROOM	MARRIAGES		2004	
	BRIDE	PLACE OF MARRIAGE	DATE	
JONES, DANIEL L.	MACDOUGALL, SADIE M.	HARRISVILLE	August 11, 2004	
HEISEN, ANDREW C.	SAUNDERS, KARILYN J.	HARRISVILLE	August 21, 2004	
NELSON, PERRY D.	GRUBBS, KRISTEN C.	HARRISVILLE	September 26, 2004	
WESCHE, GEORGE C.	KLAHR, LAURI M.	WALPOLE	October 24, 2004	
DESCHUITENEER, ROBERT	LAFERRIERE, ELAINE M.	HARRISVILLE	November 05, 2004	
RAYMOND, SHANE L.	ALLARD, KAREN P.	JAFFREY	December 04, 2004	
FAUCHER, DEAN F.	CHAPLICK, SUSAN	SWANZEY	December 25, 2004	

NAME	DEATHS		2004	
	DATE	PLACE OF DEATH	TOWN OF BURIAL	CEMETERY
DOYLE, ARTHUR MARK	03/01/2004	HARRISVILLE, NH	SPRINGFIELD, MA	ST. MICHAEL
SMITH, JUNE	03/23/2004	KEENE, NH		
COLONY, JOHN	04/01/2004	HARRISVILLE, NH	HARRISVILLE, NH	ISLAND
GRIFFIN, HARVEY	05/19/2004	HARRISVILLE, NH		
BROWN, RUTH	08/28/2004	HARRISVILLE, NH	WEST CUMMINGTON, MA	WEST CUMMINGTON
TRUDELLE, PHILIP	05/18/2004	SKAGWAY, AK	HARRISVILLE, NH	ST. DENIS
FLINT, EVELYN GRACE	12/01/2004	HARRISVILLE, NH		

HARRISVILLE VALUES

OWNER	MAP	LOT	SUB	ACRES	LAND	IMPRVMENTS	TOTAL
1911 OFFICE 1994	000072	000029	000000	0.53	147,200	159,500	306,700
ABBOTT ASSOCIATES	000040	000102	000000	24.01	2,089 cu	0	2,089
	000040	000102	000010	1.80	157 cu	0	157
ABBOTT, DEBORAH A	000040	000077	000000	70.00	8,947 cu	0	8,947
	000040	000077	000001	11.00	132 cu	0	132
	000040	000102	000009	4.64	103,300	143,500	246,800
ABBOTT, ERNEST B	000040	000102	000006	10.76	936 cu	0	936
	000040	000102	000007	2.03	177 cu	0	177
	000040	000102	000008	9.33	812 cu	0	812
ADAMS FARM INC.	000040	000001	000000	205.00	123,889 cu	208,900	332,789
ADAMS, DAVID	000071	000010	000000	0.46	138,200	38,900	177,100
ALLEN, JEREMIAH	000072	000015	000000	0.47	139,700	58,900	198,600
ALLEN, JOHN	000040	000095	000000	0.57	67,400	23,900	91,300
ALLEN, PETER	000060	000011	000000	0.80	23,500	110,300	133,800
ALLEN, PETER H.	000040	000002	000000	25.00	497 cu	0	497
ALLEN, PETER H.	000040	000024	000000	1.70	26,500	132,800	159,300
ALTON, THAD	000020	000045	000000	70.78	2,548 cu	0	2,548
ANDERSON, LISA	000010	000039	000000	1.50	23,500	87,100	110,600
ANDERSON, RAY M	000061	000011	000000	0.15	58,700	75,400	134,100
ANDERSON, RICHARD	000060	000050	000017	5.40	51,800	176,300	228,100
ANDREASON, KIRSTIN	000030	000034	000000	0.72	56,000	25,200	81,200
	000030	000034	000002	0.03	21,600	0	21,600
ANDREASON-MALGER	000030	000034	000001	7.22	81,500	0	81,500
ARMSTRONG, MARK	000030	000082	000000	7.20	36,500	113,500	150,000
ARMSTRONG, ROBERT	000030	000041	000001	5.00	28,800	11,300	40,100
ARVIDSON, LEIF B	000040	000021	000006	2.20	27,800	130,500	158,300
ATKINSON, HAROLD	000051	000029	000000	3.10	76,400	0	76,400
	000060	000027	000000	9.10	32,300	174,600	206,900
ATKINSON, HENRY L	000051	000024	000000	5.80	163,400	136,000	299,400
AUGUSTA, JUDY M	000040	000022	000000	2.00	30,000	131,400	161,400
AUSTERMANN	000073	000018	000000	0.37	125,300	85,800	211,100
AVERY, BARRY E	000060	000033	000000	1.50	28,200	142,500	170,700
BACH, JUNE	000010	000041	000005	3.26	49,700	221,900	271,600
BACH, MENEGHINI,	000010	000041	000000	14.20	988 cu	0	988
BAILEY, ARNOLD H	000073	000005	000001	0.12	92,400	144,500	236,900
BAILEY, CAROLYN	000020	000029	000004	6.60	33,300	115,300	148,600
BAILEY, ORVILLE	000030	000013	000000	5.20	34,000	78,800	112,800
BAKER III, REX M.	000032	000014	000000	0.30	76,800	151,400	228,200
BAKER, DUDLEY M	000010	000039	000001	7.80	117 cu	0	117
BAKER, DUDLEY M III	000010	000038	000001	3.30	50 cu	0	50
BALDWIN, DAVID	000020	000055	000000	5.49	116,900	0	116,900
	000021	000003	000000	0.32	144,300	89,800	234,100
	000021	000003	000001	1.53	70,800	15,700	86,500
BANKS, CHRISTOPHER	000021	000013	000000	0.31	38,700	74,300	113,000
	000021	000013	000001	0.02	19,800	0	19,800
BANKS, MICHAEL	000021	000012	000000	0.30	38,200	96,200	134,400
BANKS, MICHAEL	000021	000012	000001	0.02	19,800	0	19,800

HARRISVILLE VALUES

OWNER	MAP	LOT	SUB	ACRES	LAND	IMPRVMTS	TOTAL
BARKIN, KENNETH D	000032	000013	000000	0.24	71,200	127,400	198,600
BARLOW, STEPHEN C	000040	000063	000000	1.00	36,300	181,400	217,700
BARRETO, RICARDO D	000010	000036	000001	5.20	32,800	122,700	155,500
BARRON, RICHARD G	000051	000028	000000	0.62	87,200	84,100	171,300
BARROWS, PAMELA	000060	000020	000000	1.23	68,000	113,100	181,100
BAYLES, RICHARD L	000032	000027	000000	0.30	153,600	75,300	228,900
BEAUREGARD, JANET	000031	000003	000000	0.46	46,100	62,600	108,700
	000031	000003	000001	0.01	11,000	0	11,000
BEAUREGARD, KEN	000060	000038	000001	5.37	28,200	0	28,200
	000072	000026	000000	0.27	110,900	4,200	115,100
	000072	000034	000000	14.00	76,268 cu	142,400	218,668
BELKNAP, DAVID E	000040	000053	000002	5.55	79,400	95,600	175,000
	000040	000057	000004	0.15	10,700	0	10,700
BEMIS, CASPER	000020	000067	000001	17.00	2,329 cu	0	2,329
BEMIS, JEFFREY S	000040	000027	000000	22.10	110,562 cu	145,300	255,862
	000040	000027	000001	5.90	2,508 cu	0	2,508
BEMIS, JOAN S	000071	000001	000000	0.32	118,100	80,300	198,400
	000071	000001	000001	0.81	20,700	0	20,700
BEMIS, SHARON K	000040	000033	000000	12.50	2,890 cu	0	2,890
BEN-KEREM, NEIL	000061	000023	000000	0.70	55,200	129,600	184,800
BENTO, JAMES	000060	000042	000000	8.40	37,100	0	37,100
BENTON, FRANCES	000061	000017	000000	0.22	34,800	66,500	101,300
BERGERON, KENNETH	000060	000054	000000	6.20	101,800	137,800	239,600
BERTHIAUME, ALBERT	000071	000024	000000	0.41	131,000	76,000	207,000
BING, DAVID	000071	000017	000000	0.53	147,200	89,700	236,900
BLAIR, CLARENCE &	000021	000007	000000	0.57	50,500	40,200	90,700
	000021	000007	000001	0.05	41,300	0	41,300
BLAIR, DAVID	000020	000015	000000	51.00	23,911 cu	185,600	209,511
BLAIR, ROBERT	000040	000048	000004	1.20	90,400	189,000	279,400
BLAIR, TERRY L	000040	000049	000001	2.20	27,800	100,400	128,200
BLANCHARD,	000040	000021	000003	2.40	28,000	72,000	100,000
BOLLE, JOCELYN F.	000072	000023	000000	0.59	153,700	65,800	219,500
BOLLERUD REV	000050	000004	000000	68.93	78,634 cu	215,200	293,834
BORELLI, PRIMO JR	000041	000004	000000	0.28	75,500	59,600	135,100
BORGATTI, DAVID A	000061	000013	000000	0.11	55,700	70,400	126,100
BORN, HENRY JR.	000010	000034	000001	6.00	30,000	95,700	125,700
BOSTON & MAINE	000020	000053	000000	0.75	800	0	800
BOULEY, JAYNE	000020	000022	000000	5.70	29,600	77,100	106,700
BOWMAN, BONNIE	000020	000082	000000	3.00	102,600	0	102,600
	000020	000084	000000	1.03	99,400	144,900	244,300
BOYD, MAX	000020	000070	000000	20.00	23,018 cu	76,000	99,018
	000020	000071	000000	33.20	957 cu	0	957
BRADFORD, RAY A	000040	000102	000012	2.07	100,100	242,100	342,200
BREIDT, JOSEPH W	000040	000061	000000	0.98	23,900	118,100	142,000
	000040	000061	000001	2.00	27,500	0	27,500
BRIDGE, ANNE C	000040	000023	000000	3.10	28,900	120,600	149,500
BROCK, PAUL M	000021	000001	000000	0.28	37,500	80,400	117,900

HARRISVILLE VALUES

OWNER	MAP	LOT	SUB	ACRES	LAND	IMPRVMTS	TOTAL
BROCK, PAUL M	000021	000001	000001	0.02	14,900	5,000	19,900
	000031	000022	000000	0.09	25,500	0	25,500
	000031	000022	000001	0.00	800	0	800
BRODERICK, BRIAN	000070	000011	000000	47.20	98,811 cu	0	98,811
BROOKS, EDWIN	000041	000016	000000	0.46	92,900	122,500	215,400
BROUILLETTE, ELLEN	000040	000113	000000	3.00	28,800	122,600	151,400
BROUILLETTE,	000040	000111	000000	33.20	7,099 cu	0	7,099
BROWN, KENNETH W	000021	000019	000000	0.70	82,800	121,900	204,700
BROWN, KENNETH W.	000021	000019	000001	0.05	41,300	0	41,300
BROWN, RANDY I	000051	000040	000000	0.41	72,800	107,100	179,900
BRYAN DRIVE LLC	000030	000032	000008	1.30	32,600	20,500	53,100
	000030	000032	000009	0.79	27,800	19,700	47,500
BUCKINGHAM,	000070	000031	000000	0.85	181,800	0	181,800
	000070	000035	000000	88.90	320,575 cu	131,700	452,275
BUFFUM, WARREN &	000051	000023	000000	0.71	92,600	123,300	215,900
BURY, KENNETH J. &	000020	000054	000000	2.30	20,400	0	20,400
BUTTERFIELD, JOSEPH	000040	000074	000000	10.00	37,500	111,900	149,400
BYAM, DOUGLAS	000010	000003	000000	8.00	32,500	137,200	169,700
CADY, JEFFREY W	000030	000021	000000	1.58	26,100	36,200	62,300
CADY, ROSAMOND	000010	000016	000000	2.50	25,600	127,200	152,800
CALHOUN, JANET S.	000051	000001	000000	0.92	63,100	91,700	154,800
CALHOUN, JOHN C. IV	000061	000002	000000	0.42	81,000	102,900	183,900
CALL, JANICE P	000051	000026	000000	0.14	52,700	81,100	133,800
CARPENTER, CHARLES	000020	000075	000003	0.26	100,300	79,700	180,000
	000030	000032	000001	0.50	12,400	0	12,400
CARPENTER, GORDON	000010	000038	000000	5.00	27,800	83,400	111,200
CARROLL, ROBERT	000040	000097	000000	0.77	77,000	50,300	127,300
CARROLL, ROBERT M	000060	000050	000007	2.60	138,300	172,700	311,000
CARTER, MICHAEL	000040	000005	000002	3.36	84,200	343,500	427,700
CASE, AMY T	000030	000005	000001	1.95	129,200	149,500	278,700
CASS, LESLEY E	000010	000028	000001	2.00	25,000	147,100	172,100
CASTOR, STANLEY D	000030	000032	000000	13.93	39,134 cu	29,400	68,534
CHABOTT, THOMAS H	000072	000001	000000	0.34	40,300	165,600	205,900
	000072	000003	000000	0.27	110,900	3,400	114,300
CHAFEE, VIRGINIA	000010	000010	000000	120.00	5,505 cu	0	5,505
CHAMBERLAIN,	000040	000015	000000	2.20	27,800	116,400	144,200
CHAMBERLAIN,	000040	000081	000000	1.00	63,400	132,200	195,600
CHAMBERLAIN,	000040	000087	000000	1.00	24,200	93,600	117,800
CHAPMAN, SUSAN	000040	000127	000000	10.02	134,392 cu	359,000	493,392
	000040	000127	000007	4.00	460 cu	0	460
CHAPPELL, ROGER	000061	000012	000000	0.11	55,700	94,600	150,300
CHESHAM COURT INC.	000071	000019	000000	3.08	25,400	14,000	39,400
CHRETIEN, KARIN E	000071	000014	000000	0.50	144,000	72,900	216,900
CIFRINO, JOHN J	000030	000057	000001	2.10	30,100	168,600	198,700
CLARK, EDYTHE S	000030	000027	000000	22.13	134,891 cu	121,400	256,291
	000030	000044	000000	0.30	105,600	42,400	148,000
CLARK, GEORGE	000030	000054	000000	10.00	32,500	24,900	57,400

HARRISVILLE VALUES

OWNER	MAP	LOT	SUB	ACRES	LAND	IMPRVMENTS	TOTAL
CLARK, HOWARD	000020	000087	000000	72.96	74,012 cu	0	74,012
	000021	000005	000000	5.16	75,114 cu	104,700	179,814
	000021	000005	000002	0.23	48,400	0	48,400
	000021	000006	000000	1.42	69,800	0	69,800
	000050	000002	000000	33.40	406 cu	0	406
CLARK, HOWARD JR.	000020	000089	000000	5.60	71,800	0	71,800
CLARK, JEAN	000051	000042	000000	0.60	86,000	77,400	163,400
CLARK, LISA A	000021	000018	000000	0.38	42,100	46,800	88,900
	000021	000018	000001	0.01	10,700	0	10,700
CLARK, PAMELA J	000040	000008	000002	2.39	56,800	103,300	160,100
CLARKE, JAMES C. JR.	000061	000007	000000	0.13	57,200	65,500	122,700
CLAY, WENDY	000020	000047	000001	2.40	34,900	106,500	141,400
CLAYTON, LOUISE	000051	000004	000001	0.03	15,000	0	15,000
CLAYTON, LOUISE V.	000051	000004	000000	0.12	30,800	68,700	99,500
CLEVELAND, TODD D.	000020	000010	000004	3.05	23,800	103,600	127,400
CLINTON, ROBERT L	000040	000078	000001	0.80	21,600	85,700	107,300
CLOSE, ELMER	000040	000071	000000	5.20	41,100	197,400	238,500
CLOSE, RONALD	000020	000080	000000	10.80	123,200	81,600	204,800
CLUKAY, ISABEL	000010	000001	000001	2.60	20,800	0	20,800
CLUKAY, KENNETH B	000010	000012	000000	30.00	51,900	34,100	86,000
	000010	000012	000001	3.45	21,800	0	21,800
CLYMER, JANET	000060	000050	000004	22.68	1,974 cu	0	1,974
	000060	000055	000000	106.00	68,500 cu	237,200	305,700
	000060	000055	000001	4.90	426 cu	0	426
COBB, RUSSELL F	000060	000050	000014	2.00	50,000	119,200	169,200
CODY, PAUL	000041	000033	000000	0.19	67,800	11,900	79,700
COFFILL, STEVEN P	000071	000005	000000	0.68	163,400	193,700	357,100
	000071	000005	000001	0.65	18,700	0	18,700
COLLINSWORTH,	000030	000085	000000	100.00	1,907 cu	0	1,907
	000031	000008	000000	2.69	68,400	0	68,400
	000031	000008	000001	0.11	83,600	0	83,600
COLONY - EST OF,	000030	000023	000000	41.50	1,496 cu	0	1,496
	000032	000022	000000	0.20	68,000	44,900	112,900
	000032	000039	000000	0.25	7,200	0	7,200
	000032	000040	000000	0.35	8,200	0	8,200
	000050	000009	000000	122.00	49,062 cu	9,300	58,362
	000050	000011	000000	20.60	251 cu	0	251
	000050	000014	000000	37.00	450 cu	0	450
	000051	000002	000000	0.66	134,400	254,400	388,800
000060	000061	000000	1.00	1,000	0	1,000	
COLONY EST OF, JOHN	000032	000040	000001	0.10	6,000	0	6,000
COLONY III, JOHN J	000032	000010	000000	0.40	86,400	73,300	159,700
	000032	000031	000000	0.37	146,200	219,000	365,200
COLONY, GEORGE F	000072	000008	000000	0.46	138,200	563,600	701,800
	000072	000008	000001	0.37	9,400	0	9,400
COLONY, MARJORIE P	000030	000066	000002	6.26	10,200	0	10,200
	000030	000066	000003	4.04	3,600	0	3,600

HARRISVILLE VALUES

OWNER	MAP	LOT	SUB	ACRES	LAND	IMPRVMTS	TOTAL
COLONY, MARJORIE P	000032	000032	000000	1.00	198,000	228,600	426,600
	000072	000017	000003	0.48	141,100	101,600	242,700
COLSON, RUSSELL	000030	000021	000004	10.30	31,100	0	31,100
COMMUNITY CHURCH	000030	000055	000000	23.00	587 cu	0	587
	000032	000028	000000	0.45	159,600	227,900	387,500
	000032	000030	000000	0.10	60,000	128,200	188,200
	000040	000034	000001	1.00	70,400	143,000	213,400
	000040	000034	000005	0.50	51,200	0	51,200
COOK, SANDRA J	000060	000010	000000	0.81	23,600	104,800	128,400
CORLISS, MARK	000070	000003	00000C	0.00	0	6,500	6,500
CORMIER, DAVID	000040	000022	000001	1.00	35,200	79,200	114,400
CORWIN, SWIFT C	000010	000013	000000	13.00	826 cu	0	826
CROCKER, FRED	000032	000002	000000	3.00	34,300	126,100	160,400
CROTEAU, ALFRED	000061	000028	000000	1.29	125,800	131,700	257,500
CROTEAU, CHARLES F	000060	000021	000000	14.00	39,900	230,500	270,400
CROTEAU, HOWARD E.	000040	000131	000000	0.69	73,100	64,400	137,500
	000040	000132	000000	0.16	7,800	0	7,800
CROTEAU, JOHN	000071	000016	000000	0.45	136,800	82,000	218,800
CROTEAU, JOHN SR &	000071	000013	000000	0.36	123,800	141,900	265,700
CROWE, JR., RICHARD	000030	000020	000002	4.60	30,800	132,300	163,100
CURRIER, CHARLES M.	000040	000021	000000	2.10	27,600	125,900	153,500
CUTLER, JAMES T	000060	000050	000011	3.00	51,300	178,900	230,200
DANAHY, PAUL A	000040	000104	000000	9.72	109,700	32,100	141,800
DANE, TIMOTHY	000020	000049	000000	1.70	28,900	126,900	155,800
D'ANGELO, FRANK JR.	000060	000050	000018	3.71	37,100	0	37,100
DAVIDSON, SALLY	000030	000001	000000	92.30	2,527 cu	0	2,527
	000030	000015	000000	5.40	194 cu	0	194
DAVIS, ESTATE OF	000030	000062	000001	12.00	27,729 cu	161,100	188,829
	000030	000070	000001	2.70	17,400	0	17,400
DAVIS, ESTATE OF	000030	000070	000000	2.20	25,100	90,700	115,800
DAVIS, SIDNEY	000040	000013	000000	21.04	47,400	154,800	202,200
	000040	000013	000001	0.96	16,600	0	16,600
DAWES, HENRY F	000030	000004	000000	9.90	163,843 cu	628,500	792,343
DELLENBAUGH, CARO	000040	000032	000000	1.60	26,200	158,000	184,200
DELORI, FRANCOIS C	000060	000016	000000	74.00	2,447 cu	0	2,447
DEMAINE, DAVID	000040	000130	000000	2.74	100,900	53,600	154,500
DEROSIA, WAYNE	000040	000049	000000	25.50	79,283 cu	148,600	227,883
DESROCHERS ET AL,	000031	000016	000001	0.01	11,000	0	11,000
DESROCHERS, PETER	000031	000016	000000	0.17	32,800	85,200	118,000
DEVEAU, ALFRED	000060	000026	000000	5.20	34,000	77,300	111,300
DEWITT, THOMAS E J	000030	000042	000001	2.00	206,300	320,000	526,300
DEXTER, JUDSON K	000072	000020	000000	0.83	179,600	105,700	285,300
DION, COLOMBE	000020	000047	000000	3.24	29,100	93,600	122,700
DION, SHARON	000030	000038	000001	1.24	25,000	78,900	103,900
DOWNING, LESLIE	000060	000056	000000	87.00	3,770 cu	0	3,770
	000060	000059	000001	44.00	1,470 cu	0	1,470
	000060	000059	000002	43.00	877 cu	0	877

HARRISVILLE VALUES

OWNER	MAP	LOT	SUB	ACRES	LAND	IMPRVMENTS	TOTAL
DOWNING, LESLIE	000060	000060	000001	20.50	51,700	206,700	258,400
	000072	000007	000000	0.36	123,800	57,600	181,400
DOYLE, ARTHUR	000040	000034	000000	2.50	151,900	183,600	335,500
	000041	000022	000000	0.75	31,400	5,700	37,100
DOYLE, MARY	000020	000005	000000	35.00	53,600	0	53,600
	000020	000007	000000	70.70	73,600	0	73,600
DRAKE, JOHN D	000020	000008	000000	16.50	57,968 cu	118,800	176,768
	000020	000008	000001	3.60	612 cu	0	612
	000020	000008	000002	6.75	1,148 cu	0	1,148
	000020	000008	000003	40.00	6,800 cu	0	6,800
	000020	000008	000004	7.80	897 cu	0	897
	000020	000008	000005	10.00	1,150 cu	0	1,150
	000020	000048	000001	9.90	1,139 cu	0	1,139
DRISCOLL, RUSSELL J	000040	000101	000000	3.70	39,600	124,800	164,400
DRURY, ELEANOR W	000061	000001	000000	0.23	64,500	128,500	193,000
	000070	000023	000000	8.40	113,057 cu	72,100	185,157
	000070	000023	000001	8.10	705 cu	0	705
	000070	000029	000000	0.60	43,000	0	43,000
DUFFY, RAND E	000070	000030	000000	5.30	229,100	0	229,100
	000040	000047	000000	17.90	32,178 cu	153,400	185,578
	000040	000047	000002	3.20	438 cu	0	438
DURANT TRUST,	000041	000034	000000	0.22	70,200	38,900	109,100
DWORKIN, GERALD	000032	000001	000000	2.75	30,900	156,900	187,800
DYER, MERTON	000021	000028	000000	0.43	122,800	23,200	146,000
	000021	000028	000001	0.26	100,300	16,100	116,400
EASTMAN, ROGER H	000010	000004	000000	5.28	29,100	162,300	191,400
EATON, DAVID A	000031	000005	000000	0.70	55,200	26,800	82,000
	000031	000005	000001	0.05	27,500	0	27,500
ELDER, ANDREW	000021	000010	000000	0.23	35,200	37,400	72,600
	000021	000010	000001	0.02	16,500	0	16,500
	000060	000052	000000	56.80	76,000	123,600	199,600
ELLIOTT, MICHAEL	000040	000023	000001	2.40	28,000	124,600	152,600
ELLIOTT, ROBERT L.	000040	000102	000016	4.80	134,800	225,000	359,800
ELLIOTT, WILLIAM D	000060	000050	000003	7.40	223,200	329,800	553,000
ELLIS, BRUCE K	000071	000021	000000	0.44	135,400	36,500	171,900
ENGLERT, H PETER	000030	000067	000000	1.20	33,900	124,500	158,400
ERVIN, DALE	000010	000005	000000	22.17	48,400	92,600	141,000
	000010	000006	000000	129.35	34,911 cu	159,100	194,011
	000010	000006	000001	27.85	2,423 cu	0	2,423
	000010	000006	00000G	5.00	44,200	0	44,200
EVANS, JOHN H	000010	000029	000000	2.75	25,900	213,000	238,900
EWING, BRIAN	000032	000020	000000	0.16	64,800	99,100	163,900
FANNING, JOHN F	000040	000093	000000	2.50	75,600	113,500	189,100
FARINA, CONSTANCE	000030	000080	000000	7.00	36,300	133,800	170,100
FARNSWORTH,	000030	000021	000005	1.01	21,100	1,400	22,500
FELLER, ROBERT S	000031	000004	000000	0.59	51,200	68,500	119,700
	000031	000004	000001	0.01	11,000	0	11,000

HARRISVILLE VALUES

OWNER	MAP	LOT	SUB	ACRES	LAND	IMPRVMNTS	TOTAL
FELLER, WILLIAM J	000031	000014	000000	0.07	77,000	40,700	117,700
	000031	000014	000001	0.48	11,800	0	11,800
FERREIRA, JOSEPHINE	000010	000043	000000	10.00	25,120 cu	90,100	115,220
FISHER, EARL &	000020	000016	000000	31.00	59,314 cu	196,100	255,414
FLAMAN, BONNIE B	000031	000018	000000	0.08	88,000	120,100	208,100
	000031	000018	000001	0.32	39,400	20,500	59,900
FLETCHER, ANDREW	000020	000075	000002	0.14	86,900	122,300	209,200
FLINT, MICHAEL W	000061	000022	000000	0.46	46,100	115,800	161,900
	000061	000024	000000	0.50	14,100	0	14,100
FOUCHER, BRIAN R	000010	000041	000001	7.86	76,100	244,800	320,900
FRANCIS, WILLIAM	000070	000034	000000	1.50	206 cu	0	206
FRAZIER, JAY	000040	000064	000000	0.75	20,900	151,900	172,800
	000040	000075	000000	4.00	20,600	0	20,600
FRAZIER, RUSTY	000051	000012	000000	0.20	56,700	103,100	159,800
FREDERICK, ALBERT	000021	000009	000000	0.54	181,300	259,100	440,400
	000021	000009	000001	0.26	36,500	0	36,500
FRIGON, JOSEPH R	000021	000024	000000	1.70	198,800	162,800	361,600
GAESKE, TIMOTHY A	000020	000033	000001	3.60	32,300	58,800	91,100
GAIESKI, TIMOTHY A	000020	000033	000000	3.14	23,400	0	23,400
GALLANT, STEPHEN S	000060	000057	000002	50.80	121,757 cu	95,000	216,757
GARCIA LANDRY,	000040	000086	000000	47.40	115,725 cu	224,900	340,625
GARCIA LANDRY,	000040	000086	000002	10.10	15,584 cu	11,000	26,584
GARCIA LANDRY,	000040	000086	000003	19.70	2,543 cu	0	2,543
GARDNER, ROSALIE E	000021	000021	000000	0.60	141,900	54,900	196,800
GARLAND, LEE/AKHIL	000050	000003	000000	53.00	645 cu	0	645
	000050	000007	000000	205.00	157,308 cu	725,900	883,208
	000050	000007	000001	50.00	761 cu	0	761
	000050	000008	000000	60.00	1,728 cu	0	1,728
	000050	000012	000000	50.00	1,581 cu	0	1,581
	000050	000013	000000	28.00	920 cu	0	920
	000050	000015	000000	276.00	44,589 cu	121,400	165,989
GEDDES, PAUL	000040	000102	000004	19.70	3,349 cu	0	3,349
	000060	000037	000000	4.80	93,500	0	93,500
	000070	000001	000000	12.40	80,970 cu	63,600	144,570
	000070	000002	000000	1.30	221 cu	0	221
	000070	000003	000000	54.70	475,823 cu	108,000	583,823
	000071	000015	000000	187.50	282,350 cu	238,700	521,050
	000071	000018	000000	0.25	34 cu	0	34
GENDRON, ERNEST	000073	000017	000000	0.57	151,600	43,600	195,200
GETTY, GORDON	000030	000069	000001	1.10	26,800	111,800	138,600
GIBBS, VIOLA ESTATE	000040	000045	000000	24.10	29,195 cu	79,900	109,095
GILLIS, FEORGE F	000020	000087	000001	4.38	115,500	181,300	296,800
	000020	000091	000000	1.09	90,200	0	90,200
GIRARD, THOMAS	000030	000078	000000	8.30	37,900	136,200	174,100
GLAZIER, WILLIAM G	000070	000021	000000	20.00	96,200	86,200	182,400
GLINE, DOUGLAS S	000060	000030	000000	5.30	116,600	41,300	157,900
GOEHRIG, DAVID	000040	000026	000000	21.00	28,184 cu	102,100	130,284

HARRISVILLE VALUES

OWNER	MAP	LOT	SUB	ACRES	LAND	IMPRVMTS	TOTAL
GOGOLEN, BRUCE F	000071	000003	000000	0.63	158,000	96,300	254,300
	000071	000003	000001	0.71	19,400	0	19,400
GOLD, CAROL	000060	000063	000000	1.80	24,400	30,500	54,900
GOODMAN,	000030	000066	000001	0.75	25,100	152,200	177,300
GORDON, NORA	000071	000008	000000	0.24	106,800	16,900	123,700
	000071	000008	000001	0.79	20,500	0	20,500
GRANT, HAROLD E	000061	000026	000000	1.32	126,300	129,600	255,900
GRANT, RICHARD	000061	000006	000000	0.16	59,400	78,100	137,500
GRAY, CHRISTOPHER	000040	000128	000000	2.30	100,400	80,600	181,000
GREENE, THAYER A	000030	000006	000000	9.00	163,141 cu	369,600	532,741
	000030	000006	000001	6.00	98,394 cu	37,400	135,794
GREINER, NOEL	000020	000031	000000	31.20	20,487 cu	12,300	32,787
	000020	000031	000002	5.10	184 cu	0	184
	000020	000031	000003	5.30	191 cu	0	191
	000020	000031	000004	0.30	11 cu	0	11
	000020	000046	000000	75.30	2,711 cu	0	2,711
	000021	000023	000000	2.90	207,400	156,200	363,600
GRIFFIN - EST OF,	000040	000060	000000	0.80	21,600	20,600	42,200
GRIFFIN, BEVERLY	000040	000036	000003	5.15	33,900	239,900	273,800
GRIMAUD, JUDITH R	000072	000017	000001	0.24	106,800	77,200	184,000
	000072	000017	000004	0.45	11,400	0	11,400
GROSNER, JEFFREY D	000020	000010	000002	6.00	61,300	151,800	213,100
GROVER, JEFFREY E	000032	000009	000000	0.60	103,200	119,400	222,600
GROVER, JOAN	000060	000013	000000	6.10	35,100	91,500	126,600
HAFFORD, MIKE L	000010	000027	000001	31.93	26,077 cu	1,200	27,277
HALPIN, MARCELLENE	000030	000038	000000	3.50	25,700	99,500	125,200
HALVONIK, BRIAN	000032	000012	000000	0.41	87,400	86,900	174,300
HAMAN, JANICE R	000061	000021	000000	0.46	46,100	84,700	130,800
HAMMETT THROUGH	000060	000050	000000	31.40	17,900	0	17,900
	000060	000050	000019	5.22	39,000	0	39,000
HAMMETT, DWAIN J	000060	000050	000005	2.50	50,600	79,200	129,800
HAMON, THOMAS R	000030	000074	000000	6.10	147,600	117,600	265,200
	000030	000074	000001	0.10	60,000	0	60,000
HANSEN, CAROLYN O	000070	000024	000000	16.00	225,504 cu	161,000	386,504
HANSON, JOHN A.	000021	000027	000000	0.35	112,200	99,300	211,500
HARDIGG, GENEVIEVE	000020	000077	000000	0.21	38,700	0	38,700
	000020	000079	000000	0.12	34,700	32,000	66,700
HARDY, HELEN I	000060	000034	000001	30.70	2,137 cu	0	2,137
HARDY, PRISCILLA A	000060	000034	000002	13.90	92,832 cu	182,500	275,332
HARKEN-HALL, ANNE	000070	000025	000000	14.00	226,014 cu	141,300	367,314
	000070	000032	000000	4.60	228,300	25,500	253,800
HARRIS CENTER FOR	000020	000067	000000	46.00	3,649 cu	0	3,649
	000020	000067	000002	18.00	2,070 cu	0	2,070
	000020	000068	000001	80.00	9,200 cu	0	9,200
	000050	000001	000000	401.90	10,707 cu	0	10,707
HARRIS CENTER FOR	000010	000037	000000	131.50	3,788 cu	0	3,788
HARRIS, ALEXANDRA	000040	000040	000000	11.95	51,900	149,000	200,900

HARRISVILLE VALUES 11/23/2004

OWNER	MAP	LOT	SUB	ACRES	LAND	IMPRVMTS	TOTAL
HARRIS,ALEXANDRA	000040	000040	000002	2.15	40,200	0	40,200
HARRISCENTER FOR	000010	000036	000000	102.00	6,730 cu	0	6,730
HARRISON, RUTH W	000041	000006	000000	0.22	70,200	0	70,200
	000041	000007	000000	0.27	74,500	56,800	131,300
HARRISVILLE DESIGNS	000030	000036	000000	10.00	85,000	134,100	219,100
HARRISVILLE, TOWN	000010	000030	000000	18.00	87,600	0	87,600
	000020	000001	000000	1.60	1,600	0	1,600
	000020	000077	000001	1.00	89,100	0	89,100
	000020	000077	000002	0.20	9,100	0	9,100
	000020	000083	000000	0.80	79,400	0	79,400
	000030	000031	000002	0.30	9,900	0	9,900
	000030	000033	000000	5.47	34,300	0	34,300
	000030	000039	000000	1.16	24,700	118,700	143,400
	000030	000039	000001	0.34	13,400	0	13,400
	000030	000052	000000	24.00	46,700	67,700	114,400
	000030	000086	000000	13.69	32,900	0	32,900
	000032	000022	000004	0.46	92,200	0	92,200
	000032	000023	000001	0.05	60,000	86,900	146,900
	000032	000026	000000	3.50	303,800	0	303,800
	000032	000033	000000	0.25	60,000	7,100	67,100
	000040	000046	000001	2.30	30,400	290,600	321,000
	000040	000062	000001	0.25	6,600	0	6,600
	000040	000078	000002	0.11	7,800	0	7,800
	000040	000079	000000	5.20	21,300	0	21,300
	000040	000113	000001	0.25	13,200	6,600	19,800
	000040	000125	000000	2.80	14,800	0	14,800
	000041	000019	000000	0.34	22,200	0	22,200
	000041	000029	000000	0.32	79,400	24,300	103,700
	000051	000007	000000	0.39	71,200	0	71,200
HARTMAN, THOMAS	000040	000018	000000	28.00	48,600	0	48,600
HASTINGS, JAMES	000040	000078	000000	0.60	18,900	118,600	137,500
HAVILL, THOMAS L	000040	000031	000001	5.64	114,600	210,600	325,200
HEATH, ROBERT R	000030	000020	000001	15.90	27,900 cu	76,100	104,000
HEATH, VIRGINIA	000040	000034	000003	1.20	164 cu	0	164
	000040	000080	000000	11.70	81,329 cu	137,100	218,429
HEINLUOMA, BARRY	000061	000003	000000	1.34	126,600	88,300	214,900
HEITERT, GILBERT	000051	000014	000000	0.33	66,400	99,100	165,500
	000051	000014	000001	0.30	64,000	4,100	68,100
HENDRICKSON,	000051	000017	000000	0.17	54,700	39,300	94,000
HENRY, BARBARA	000051	000038	000000	0.55	83,000	47,400	130,400
HEWITT, MARSHA E.	000061	000018	000000	0.43	44,600	180,500	225,100
HEWITT, NATHANIEL	000060	000031	000000	5.00	29,900	0	29,900
HIROSHI HAYASHI	000010	000001	000000	6.20	25,300	0	25,300
HISTORIC	000030	000037	000000	0.40	9,500	1,600	11,100
HISTORIC	000032	000007	000000	0.73	112,600	98,300	210,900
	000032	000008	000000	1.00	132,000	237,800	369,800
	000032	000019	000000	0.53	98,200	260,800	359,000

HARRISVILLE VALUES

OWNER	MAP	LOT	SUB	ACRES	LAND	IMPRVMENTS	TOTAL
HISTORIC	000032	000022	000001	0.50	96,000	144,000	240,000
	000032	000022	000002	0.05	30,000	181,900	211,900
	000032	000022	000003	0.48	94,100	323,400	417,500
	000032	000023	000000	0.10	60,000	8,900	68,900
	000032	000042	000000	4.62	306,600	753,300	1,059,900
	000040	000076	000000	1.40	20,400	34,700	55,100
	000060	000010	000001	1.57	19,900	0	19,900
HISTORIC	000060	000060	000000	7.50	270 cu	0	270
	000060	000062	000000	6.00	6,000	0	6,000
HOBBS, TIMOTHY M.	000030	000021	000001	1.88	29,600	73,200	102,800
HOLLAND, SUSAN	000030	000043	000000	0.11	83,600	97,300	180,900
HOLLENBECK,	000030	000014	000000	3.80	29,800	150,200	180,000
HOLLENBECK,	000020	000032	000000	3.80	29,800	123,400	153,200
	000020	000037	000000	20.00	46,000	95,200	141,200
HOUGHTON, DAVID H	000020	000044	000000	87.50	1,718 cu	0	1,718
HOUGHTON, DAVID H.	000020	000051	000000	70.00	31,212 cu	153,000	184,212
	000020	000065	000000	148.00	4,212 cu	0	4,212
HOWARD REVOCABLE	000071	000023	000000	0.50	144,000	68,100	212,100
HOWE, ANNE	000030	000010	000000	115.50	15,774 cu	1,700	17,474
	000030	000011	000000	20.52	93,959 cu	312,900	406,859
	000030	000027	000001	57.53	36,545 cu	0	36,545
HOYT, DEAN R	000030	000019	000000	10.30	40,100	147,300	187,400
HOZEMPA, ALAN L	000040	000050	000002	2.00	75,000	156,100	231,100
HULBERT, EDWARD III	000020	000024	000000	4.40	25,288 cu	139,500	164,788
	000020	000025	000000	5.80	487 cu	0	487
	000020	000027	000000	2.50	425 cu	0	425
	000020	000030	000000	13.00	28,655 cu	508,100	536,755
HUNT, ZACCHARY	000040	000019	000000	19.60	29,429 cu	91,400	120,829
HUNTLEY,	000072	000002	000000	0.20	34,000	28,400	62,400
HURD, CHESTER &	000073	000005	000000	0.14	94,800	59,700	154,500
INSON, GEORGE -	000030	000046	000000	0.40	118,800	74,200	193,000
INGALLS, CYNTHIA M	000051	000008	000002	6.00	29,800	248,900	278,700
JACOBS, JAY	000030	000029	000001	93.40	32,885 cu	180,700	213,585
	000030	000030	000000	33.00	8,108 cu	0	8,108
	000010	000004	000005	6.89	28,600	221,900	250,500
JARVIS, MARILYN	000031	000007	000000	0.19	33,600	24,900	58,500
JOHANNESSEN,	000031	000007	000001	0.03	24,800	0	24,800
	000060	000040	000000	8.20	51,200	155,800	207,000
JOHNSON, CHARLES	000020	000023	000000	2.80	26,000	123,500	149,500
	000020	000023	000001	2.00	20,000	3,000	23,000
JOHNSON, NEIL S	000040	000046	000006	5.70	34,600	146,700	181,300
JOHNSTON, ANNETTE	000072	000017	000002	0.27	110,900	77,600	188,500
	000072	000017	000005	0.18	8,300	0	8,300
JOLLY, RUTH	000060	000039	000000	42.00	1,512 cu	0	1,512
	000072	000009	000000	0.32	118,100	59,000	177,100
JORDAN, RICHARD	000010	000004	000003	5.71	29,600	202,700	232,300
	000010	000004	000004	5.27	29,100	178,900	208,000

HARRISVILLE VALUES

OWNER	MAP	LOT	SUB	ACRES	LAND	IMPRVMTS	TOTAL
JORGENSEN,	000010	000027	000000	28.10	31,196 cu	115,600	146,796
JOST, W.H+ C.A	000010	000007	000001	6.48	33,600	191,500	225,100
KALLMAN, MEGHAN E	000020	000010	000003	11.50	1,576 cu	0	1,576
KALLMAN, SETH	000010	000009	00000A	0.00	0	77,000	77,000
KARTER, KARL R	000021	000020	000000	0.72	153,800	87,700	241,500
KASPER, WENDY E	000060	000057	000000	25.80	76,857 cu	116,300	193,157
KEENAN, THOMAS B	000073	000016	000000	0.30	115,200	39,600	154,800
	000073	000016	000001	0.42	44,200	0	44,200
KEENE, CITY OF	000070	000037	000000	22.00	20,500	0	20,500
KEITH, GERALDINE	000041	000009	000000	0.32	79,400	119,500	198,900
KELLIHER, PATRICIA	000010	000004	000002	5.16	29,000	106,100	135,100
KELLY, GAYLEN	000010	000015	00000M	0.00	0	45,900	45,900
KELLY, GAYLEN J.	000010	000015	000000	3.70	29,600	32,100	61,700
KENDALL, ALLEN	000070	000003	00000B	0.00	0	37,400	37,400
	000070	000008	000001	0.75	171,000	209,500	380,500
KENNARD, DAVID	000040	000127	000003	26.20	133,012 cu	301,200	434,212
	000070	000010	000000	36.70	143,020 cu	236,300	379,320
	000070	000012	000000	233.70	22,111 cu	0	22,111
KENNARD, & WELLS	000070	000006	000000	0.90	14 cu	0	14
	000070	000008	000000	4.30	227,900	28,900	256,800
KEOUGH, CARL H	000021	000026	000000	0.59	140,900	41,200	182,100
KEOUGH, DONALD	000030	000053	000000	0.33	14,600	63,700	78,300
	000030	000053	000001	2.12	16,700	1,900	18,600
KILLILEA, THOMAS E	000010	000009	000000	244.32	101,300	0	101,300
	000051	000019	000000	0.22	58,000	119,300	177,300
	000060	000050	000016	2.00	50,000	90,200	140,200
KILLILEA, THOMAS E.	000030	000065	000001	0.40	17,300	53,500	70,800
KING, PENELOPE R	000040	000050	000003	2.08	27,600	109,900	137,500
KINGSBURY, ROBERT	000040	000102	000002	7.50	44,400	98,800	143,200
	000040	000102	000017	1.30	8,600	0	8,600
KLAHR, LAURI M.	000040	000052	000000	1.30	68,700	103,300	172,000
KLEIN, ERNEST V	000040	000005	000000	20.76	202,241 cu	307,300	509,541
KNIGHT, JUANITA	000061	000008	000000	0.47	46,600	110,800	157,400
	000061	000008	000001	0.04	22,000	1,400	23,400
KNUTSON, DONALD	000051	000021	000000	0.33	66,400	106,900	173,300
KOIVUNEN, WALTER	000071	000015	0000B2	0.00	0	13,300	13,300
KORPI, JOHN	000030	000031	000001	6.80	33,500	125,600	159,100
	000030	000062	000002	0.60	20,800	141,800	162,600
KOZLOWSKI, FRED	000010	000002	000000	25.00	42,200	11,100	53,300
KRETCHMAN, SUSAN	000030	000040	000000	0.17	12,000	123,200	135,200
KRONHEIM, JANE	000020	000029	000003	5.20	26,500	103,300	129,800
LABARRE, JAY A	000041	000032	000000	0.23	71,000	41,000	112,000
LaFLAMME, LINDA M	000040	000041	000000	1.13	35,800	204,400	240,200
LAFOUNTAIN, E.	000061	000014	000000	0.11	55,700	45,500	101,200
LAMBERT, MATTHEW	000010	000041	000006	2.46	39,100	0	39,100
LEBOUTILLIER,	000030	000045	000000	0.20	93,500	39,700	133,200
LEPISTO, GEORGE	000071	000009	000000	0.71	166,700	56,700	223,400

HARRISVILLE VALUES

OWNER	MAP	LOT	SUB	ACRES	LAND	IMPRVMNTS	TOTAL
LEPISTO, GEORGE	000071	000009	000001	1.00	23,100	0	23,100
LEVESQUE, DANIEL R	000020	000021	000001	8.00	32,500	215,200	247,700
LEVESQUE, LANCE R	000020	000081	000000	1.70	92,200	14,500	106,700
LEWIS, BRADLEY S.	000040	000102	000001	5.00	30,100	0	30,100
LEWIS, MARY	000073	000019	000000	0.38	126,700	72,500	199,200
LEWIS, ROBERT C JR	000040	000017	000000	1.10	24,500	22,000	46,500
LILL, EVELYN F.	000041	000002	000000	0.18	67,000	33,600	100,600
LINGHAM, BRADFORD	000040	000102	000011	1.53	94,400	0	94,400
LOGAN, PAUL D JR	000061	000010	000000	0.17	60,100	38,400	98,500
LOON BEAM LIMITED	000071	000002	000000	0.32	118,100	90,200	208,300
	000071	000002	000001	0.78	20,300	0	20,300
LORD, ALAN	000030	000056	000001	1.25	25,000	126,600	151,600
LORD, DAVID A	000030	000016	000000	5.04	31,300	180,300	211,600
	000030	000016	000001	5.20	23,300	0	23,300
	000030	000026	000001	2.75	28,400	80,900	109,300
LORD, SABIN JR. M	000020	000068	000000	4.80	173 cu	0	173
	000020	000069	000000	10.00	360 cu	0	360
LOVETT, CHARLES	000010	000018	000000	4.30	27,900	145,100	173,000
	000010	000019	000000	1.24	25,000	54,200	79,200
LOWREY, GEORGE	000030	000032	000002	1.00	9,900	0	9,900
	000030	000047	000000	0.10	82,500	42,600	125,100
LOZEAU, KURT	000060	000025	000000	7.50	28,800	0	28,800
LUCHNER, BRUCE	000010	000014	000000	16.00	41,600	39,300	80,900
LUCIANO, MARCIA -	000021	000014	000000	0.03	24,100	39,500	63,600
	000021	000014	000001	0.17	32,600	0	32,600
LUND, ROBERT W	000041	000005	000001	0.23	71,000	30,300	101,300
LUOMA, EST OF	000020	000034	000000	1.30	6,300	400	6,700
	000020	000038	000000	42.50	1,530 cu	0	1,530
LUOMA, LAURI	000032	000037	000000	0.23	14,100	82,800	96,900
	000071	000015	0000B3	0.00	0	7,000	7,000
LYON, CHARLES S JR	000030	000064	000000	0.42	121,400	386,000	507,400
	000030	000064	000001	56.58	73,777 cu	0	73,777
MACALLISTER, DAVID	000060	000047	000001	3.39	122 cu	0	122
MACDONALD, EDWIN	000040	000057	000000	0.96	64,600	155,600	220,200
	000040	000057	000003	0.34	13,400	0	13,400
MACDONALD,	000072	000011	000000	0.28	112,300	78,000	190,300
MACGILLVARY, LINDA	000020	000019	000000	4.55	30,700	107,900	138,600
	000020	000020	000000	3.15	23,400	0	23,400
MACKEY, JAMES H JR	000040	000021	000001	2.80	34,000	185,900	219,900
MACLEAN, JOHN R. JR.	000040	000059	000000	1.50	70,500	51,900	122,400
MACLEOD, LEWIS	000020	000043	000000	2.20	25,300	118,500	143,800
	000020	000043	000001	17.30	26,483 cu	105,900	132,383
MALONEY, JOHN W	000040	000103	000000	1.75	97,000	0	97,000
	000040	000105	000000	0.75	76,000	112,000	188,000
MANAHAN, RONALD F	000040	000056	000000	0.21	45,900	34,600	80,500
	000040	000056	000001	0.79	58,400	181,900	240,300
MANEVAL, ANDREW P	000040	000062	000000	5.00	31,300	134,900	166,200

HARRISVILLE VALUES

OWNER	MAP	LOT	SUB	ACRES	LAND	IMPRVMTS	TOTAL
MANN, ALLEN ET AL	000010	000031	000000	5.50	24,400	0	24,400
	000020	000050	000000	1.07	22,200	42,500	64,700
MANN, LOUELLA	000010	000042	000000	31.50	27,603 cu	92,100	119,703
MARHEIM, INC	000051	000037	000000	10.00	135,000	10,900	145,900
	000051	000043	000000	0.97	108,200	53,100	161,300
MARTEL, ROBERT	000041	000031	000000	0.31	78,400	124,400	202,800
MARTIN, RODGER	000010	000026	000000	4.20	27,300	160,800	188,100
MASON, HUGH D	000072	000024	000000	0.52	146,200	85,300	231,500
	000072	000033	000000	3.75	62,200	314,600	376,800
MASTERS, MICHAEL	000040	000090	000000	0.75	14,300	0	14,300
	000040	000090	000001	1.20	90,400	78,000	168,400
MCCABE, MATTHEW	000051	000003	000000	0.39	42,700	157,900	200,600
MCCARTHY, ANNE	000010	000041	000002	2.21	48,400	157,700	206,100
MCCARTHY,	000021	000016	000000	0.21	34,500	110,000	144,500
	000021	000016	000001	0.02	14,900	0	14,900
MCCARTHY,	000030	000075	000000	8.90	748 cu	0	748
	000030	000076	000001	5.10	428 cu	0	428
MCDOWELL, MARY	000051	000033	000000	0.36	68,800	131,000	199,800
MCEWAN, JAMES	000020	000036	000000	9.70	31,600	0	31,600
	000020	000036	000002	4.60	30,800	203,700	234,500
	000020	000036	000003	1.91	21,800	0	21,800
MCGILL, MARY	000020	000026	000000	1.30	25,200	102,600	127,800
MCGRATH, RUTH C	000021	000022	000000	0.60	141,900	58,700	200,600
MCGREGOR, THOMAS	000040	000037	000000	0.60	51,600	101,800	153,400
MCKENNA, JAMES	000051	000020	000000	0.99	109,400	128,100	237,500
MCLEAN, LORRAINE R	000040	000047	000001	0.20	13,600	40,300	53,900
MCNEILL, WILLIAM	000040	000042	000000	4.74	30,900	81,400	112,300
	000040	000042	000001	0.31	8,600	0	8,600
MCWETHY, DANIEL	000040	000009	000001	78.00	5,046 cu	0	5,046
	000072	000017	000000	0.37	125,300	76,600	201,900
MCWETHY, DEBORAH	000040	000009	000000	2.00	40,000	230,600	270,600
MEAGHER, ROBERT	000030	000050	000000	0.28	103,000	91,500	194,500
MENEGHINI, JANE A	000010	000041	000004	4.72	72,200	232,200	304,400
MENEGHINI, PAUL M	000031	000017	000000	0.19	92,400	45,000	137,400
	000031	000017	000001	7.80	44,800	0	44,800
	000031	000017	000002	0.01	8,300	0	8,300
MERRIFIELD,	000021	000002	000000	0.72	55,900	105,000	160,900
	000021	000002	000001	0.03	24,800	1,600	26,400
MESSER, MARGARET	000030	000069	000000	1.00	26,400	115,400	141,800
MICHAL, CHARLES JR.	000032	000016	000000	0.12	61,600	85,000	146,600
MILLER, DOUGLAS R.	000060	000029	000000	5.30	127,100	128,900	256,000
MILLER, JOAN	000061	000004	000000	1.40	127,600	199,300	326,900
MILLER, MICHAEL	000060	000023	000000	9.20	52,700	128,100	180,800
MILLER, RONALD JR. D	000010	000009	000001	7.68	28,500	70,400	98,900
MINDEMANN, KARL	000020	000036	000001	7.50	34,400	128,600	163,000
MINER, JASON W	000040	000102	000014	2.45	38,100	61,300	99,400
MINER, PHILIP H.	000040	000126	000000	88.00	234,800	807,300	1,042,100

HARRISVILLE VALUES

OWNER	MAP	LOT	SUB	ACRES	LAND	IMPRVMTS	TOTAL
MINER, PHILIP H.	000070	000005	000000	0.25	54,000	0	54,000
MITCHELL, BLANCHE	000051	000031	000000	0.25	60,000	74,900	134,900
MITCHELL, PETER	000072	000012	000000	0.26	109,400	50,600	160,000
	000072	000013	000000	0.25	108,000	61,100	169,100
MOLLIKA, MARY BETH	000073	000020	000000	0.52	146,200	97,200	243,400
MONADNOCK LIONS	000040	000026	000001	8.00	29,500	9,800	39,300
MONADNOCK MANSE	000072	000014	000000	0.16	97,200	4,700	101,900
	000072	000031	000000	3.76	109 cu	0	109
	000072	000032	000000	12.10	90,506 cu	152,000	242,506
MONAHAN, RICHARD	000030	000072	000000	9.80	159,800	7,800	167,600
MOORE, KENNETH	000040	000112	000000	3.00	28,800	65,700	94,500
MORKAVAGE, TIM	000040	000099	000000	0.85	80,800	76,500	157,300
MORSE, DOUGLAS	000040	000028	000000	2.17	30,500	109,600	140,100
MORSE, WALTER	000040	000021	000005	2.20	27,800	140,800	168,600
MOSCHAN, JEROME	000040	000041	000002	1.80	29,300	163,900	193,200
MOSER, PAUL	000010	000045	000000	3.00	3,000	0	3,000
MOULTON, E. CURTIS	000051	000032	000000	0.38	70,400	111,300	181,700
MOUNTAIN	000060	000015	000000	173.30	214,400	1,614,700	1,829,100
MULLALLY, MILLARD	000071	000006	000000	0.64	159,100	201,800	360,900
	000071	000006	000001	0.70	19,300	0	19,300
MURDOUGH, PAUL	000072	000030	000000	2.25	60,300	116,600	176,900
MURPHY, THOMAS L.	000073	000013	000000	0.50	144,000	58,800	202,800
MURRAY, MATTHEW	000040	000036	000000	0.84	48,200	71,500	119,700
MURRAY, THOMAS R	000060	000047	000000	10.21	155 cu	0	155
MUSSON, GERTRUDE	000031	000006	000000	0.20	56,700	8,500	65,200
	000031	000006	000001	0.02	16,500	0	16,500
MYHAVER, ALAN	000030	000036	000001	7.00	81,300	109,200	190,500
MYHAVER, LEONARD	000031	000002	000000	0.45	45,600	94,500	140,100
	000031	000002	000001	0.01	8,300	0	8,300
NEELY, JAMES	000041	000020	000000	0.46	25,300	0	25,300
NELSON, PERRY D	000030	000051	000000	1.30	126,000	34,900	160,900
NEW ENGLAND	000040	000127	000004	59.40	2,722 cu	0	2,722
	000040	000127	000005	119.80	3,451 cu	0	3,451
NEW ENGLAND TEL &	000032	000006	000000	0.14	63,200	66,000	129,200
NEW HAMPSHIRE,	000040	000090	000000	0.00	0	25,400	25,400
NEWMAN, JOHN M	000061	000005	000000	0.79	107,100	117,800	224,900
NEWMAN, RICHARD G	000021	000025	000000	7.70	213,400	144,100	357,500
NEWTON, DORIS	000030	000065	000000	0.60	20,600	75,300	95,900
NICHOLAS, MARY	000040	000080	000001	2.87	56,100	201,600	257,700
NICHOLSON, MARK C	000050	000010	000000	41.50	25,807 cu	109,700	135,507
NIKIFORAKIS, LEON	000051	000016	000000	0.23	35,200	45,500	80,700
	000051	000016	000001	0.05	21,200	0	21,200
NIXON, DENNIS W.	000010	000007	000002	3.00	3,300	0	3,300
NIXON, MALCOLM	000010	000007	000000	22.30	20,700	0	20,700
NOYES, RICHARD R	000020	000072	000000	3.10	26,400	252,300	278,700
OBRIEN, EST OF	000020	000074	000000	0.26	100,300	33,600	133,900
OBRIEN, EST OF	000020	000059	000000	0.30	10,200	0	10,200

HARRISVILLE VALUES

OWNER	MAP	LOT	SUB	ACRES	LAND	IMPRVMTS	TOTAL
O'BRIEN, STELLA	000030	000032	000005	1.00	26,400	0	26,400
O'BRIEN, THOMAS THE	000030	000048	000000	0.10	82,500	89,200	171,700
O'BRIEN, TIMOTHY J	000021	000015	000000	0.22	35,000	96,600	131,600
	000021	000015	000001	0.02	13,200	0	13,200
O'CONNOR, HARVEY W	000072	000025	000000	0.35	122,400	177,000	299,400
O'DONNELL, JASON	000040	000008	000000	2.23	56,600	110,700	167,300
O'DWYER, BARRY	000040	000041	000001	1.55	26,000	137,800	163,800
O'GELBY, R DEAN	000032	000017	000000	0.25	72,000	119,500	191,500
OGG, DELMAR R	000040	000093	000001	1.10	21,700	0	21,700
OGG, DELMAR R	000040	000094	000000	1.20	90,400	210,500	300,900
OLIVER, SCOTT B	000030	000076	000000	5.00	90,408 cu	218,600	309,008
	000030	000076	000002	25.00	2,100 cu	0	2,100
OLMSTEAD, FRANCIS	000040	000039	000000	0.57	26,900	90,300	117,200
OLSON, PAUL JR.	000040	000035	000000	0.26	38,900	136,800	175,700
	000041	000026	000000	0.90	40,600	0	40,600
O'MEARA, JAMES T	000061	000027	000000	0.94	117,000	60,200	177,200
O'MEARA, STEPHEN J	000030	000020	000003	33.00	951 cu	0	951
O'NEIL, CHRIS	000030	000035	000000	2.01	27,500	2,800	30,300
O'NEIL, RANAE	000051	000006	000000	0.84	60,200	160,700	220,900
OWEN, JACK W	000060	000034	000005	0.49	11,900	0	11,900
	000072	000006	000000	0.43	133,900	101,200	235,100
PACKARD, ROGER	000060	000036	000000	4.50	93,100	168,600	261,700
PAGE, DONALD E	000040	000048	000005	1.70	91,600	164,400	256,000
PAGE, GORDON L	000020	000058	000000	0.78	52,300	0	52,300
	000020	000073	000000	0.60	141,900	47,900	189,800
PALMER, WILLIAM	000040	000098	000000	0.33	53,100	83,900	137,000
	000040	000101	000002	2.30	100,400	0	100,400
PARKER, GABRIEL	000010	000024	000000	8.70	33,400	126,500	159,900
PARKER, HOLLIS	000040	000043	000000	3.70	29,600	129,900	159,500
PARKER, J. WESTON III	000040	000072	000000	3.70	29,600	132,500	162,100
	000041	000018	000000	0.24	19,600	0	19,600
PARKER, LUNNIE	000031	000011	000000	0.44	400	0	400
	000031	000013	000000	0.09	99,000	37,300	136,300
PARRISH, DORIS	000040	000086	000001	8.10	35,100	0	35,100
PATEK, DAVID J	000060	000028	000000	8.90	31,400	0	31,400
PATINSKY, MICHAEL S	000020	000029	000000	6.80	49,200	117,900	167,100
PATTON, JUDITH K	000030	000032	000006	5.02	688 cu	0	688
	000030	000032	000007	5.01	686 cu	0	686
	000030	000049	000000	0.49	130,700	141,300	272,000
PEARRE, EDWARD D	000030	000005	000000	1.55	153,700	168,000	321,700
PELL, LISA V	000060	000057	000003	23.00	828 cu	0	828
PELLEGRINO, SIRI	000020	000029	000006	5.10	48,100	206,100	254,200
PERROT, ROBERT	000060	000050	000013	2.20	50,200	207,100	257,300
PETELL, BRUCE	000010	000028	000000	2.20	25,300	153,100	178,400
PHILBIN, MARY	000061	000019	000000	0.55	49,800	96,400	146,200
PHILLIPS, DAVID	000030	000056	000000	1.80	29,300	28,300	57,600
PHINNEY, SHERRY	000020	000010	000001	19.30	88,100	0	88,100

HARRISVILLE VALUES

OWNER	MAP	LOT	SUB	ACRES	LAND	IMPRVMTNS	TOTAL
PICANSO, GERALD	000071	000015	00000T	0.00	0	3,200	3,200
PIERCE, RICHARD	000020	000057	000000	6.00	211,300	59,500	270,800
PIERSON, WILLIAM H	000060	000019	000001	0.02	11,000	0	11,000
PIERSON, WILLIAM H.	000060	000014	000000	11.40	32,300	0	32,300
	000060	000019	000000	18.58	91,600	0	91,600
PIJAR, MICHAEL J	000030	000032	000003	0.50	19,200	0	19,200
PIPES, IRENE	000070	000014	000000	2.39	300,500	168,400	468,900
PITSAS, 2003 FAMILY	000073	000008	000000	0.17	98,400	247,000	345,400
POCKETT, AROL	000010	000032	000000	2.20	25,300	43,800	69,100
POISSON, LEANDRE	000020	000002	000000	60.00	64,726 cu	111,900	176,626
POISSON, MARCUS D	000020	000003	000000	13.60	13,100	0	13,100
POLLARD, LISBETH B	000032	000036	000000	0.19	13,400	98,400	111,800
PORTER, THOMAS W JR	000060	000017	000000	13.80	151,165 cu	169,400	320,565
POTTER FAMILY	000073	000015	000000	0.53	147,200	94,000	241,200
POTTER, MICHAEL F	000021	000005	000001	6.11	80,100	226,000	306,100
	000021	000005	000003	0.10	41,300	0	41,300
POULSEN, ZACHERY F	000010	000044	000000	6.50	78 cu	0	78
POWELL, NANCY	000060	000034	000004	0.49	16,600	10,100	26,700
	000072	000005	000000	0.22	104,400	166,300	270,700
POWLEY, JAMES	000041	000025	000000	0.50	36,000	94,300	130,300
PRATT, PAMELA G	000030	000017	000000	6.10	32,600	145,400	178,000
PRICE, MATTHEW S	000032	000015	000000	0.30	76,800	126,200	203,000
PRICE, MICHAEL	000030	000066	000000	0.60	20,600	118,400	139,000
PROPERTIES INC.	000030	000025	000000	56.00	67,500	0	67,500
PUBLIC SERVICE CO.	00UTIL	000001	000000	0.00	0	1,097,500	1,097,500
PUTNAM, DAVID	000070	000036	000000	2.20	225,300	0	225,300
PUTNAM, JAMES A	000072	000027	000000	0.42	132,500	118,700	251,200
	000072	000027	000001	0.36	10,300	0	10,300
PUTNAM, PATRICK	000040	000031	000000	9.69	119,600	249,800	369,400
PUZO, MICHAEL J	000030	000007	000000	6.00	167,500	307,000	474,500
QUIMBY, DAVID	000073	000007	000000	0.09	81,000	4,500	85,500
QUIMBY, DAVID N	000060	000050	000010	3.23	51,500	107,200	158,700
RALEY, ROBERT	000032	000024	000000	0.25	144,000	393,800	537,800
RAPSIS, HELEN	000050	000016	000000	35.00	31,500	0	31,500
RATHBURN, RITA	000040	000021	000004	11.60	3,112 cu	0	3,112
	000040	000021	000007	8.60	175 cu	0	175
	000040	000021	000008	1.40	25,500	99,600	125,100
RAYNOR, WILLIAM	000040	000046	000000	111.50	56,115 cu	252,400	308,515
	000040	000046	000002	7.90	31,400	0	31,400
	000040	000046	000004	7.60	31,000	0	31,000
	000040	000046	000005	7.13	30,400	0	30,400
REEDSTROM,	000051	000009	000000	0.13	31,200	0	31,200
	000051	000011	000000	0.13	31,200	0	31,200
	000051	000013	000000	0.13	31,200	92,200	123,400
REILLY, MICHAEL G	000040	000050	000001	0.68	54,500	103,100	157,600
RICHARDSON, BRIAN	000010	000027	000003	6.93	200 cu	0	200
RICHARDSON, CARLA	000010	000027	000002	42.60	1,227 cu	0	1,227

HARRISVILLE VALUES

OWNER	MAP	LOT	SUB	ACRES	LAND	IMPRVMTNS	TOTAL
RICHARDSON, EDITH A	000010	000040	000000	30.00	712 cu	0	712
	000010	000040	000001	10.00	912 cu	0	912
RICHARDSON,	000010	000023	000000	30.75	3,506 cu	0	3,506
	000010	000023	000001	12.00	1,644 cu	0	1,644
RICHARDSON,	000032	000025	000000	0.54	197,800	175,800	373,600
RICKER, BRENDA L	000040	000073	000000	4.20	44,100	169,400	213,500
RIDGEWAY, REBECCA	000032	000011	000000	0.46	92,200	94,700	186,900
RIETH, RALPH JR	000072	000016	000000	0.39	128,200	91,800	220,000
	000072	000016	000001	0.30	9,600	0	9,600
RILEY, MICHAEL C	000031	000010	000001	0.30	70,400	1,000	71,400
RILEY, MICHAEL C	000031	000010	000000	2.95	76,200	179,600	255,800
RINFRET, GIRARD	000040	000106	000000	1.60	95,200	33,900	129,100
RIVES, KATHERINE V	000040	000102	000013	2.00	26,300	0	26,300
RIVES, SALLY H	000072	000022	000000	1.00	198,000	116,900	314,900
	000072	000022	000001	0.13	15,600	0	15,600
ROBERTS-ONEILL,	000060	000045	000000	38.50	32,738 cu	349,700	382,438
RODRIGUEZ, AFTON V	000032	000018	000000	0.38	84,500	108,700	193,200
ROGERS, SHIRLEY W	000030	000026	000000	1.75	26,700	104,000	130,700
ROMAN CATHOLIC	000060	000050	000002	1.50	70,500	0	70,500
RONCALLI, THOMAS A	000030	000021	000002	13.40	34,161 cu	139,500	173,661
	000030	000021	000003	12.70	366 cu	0	366
ROOT, JONATHAN A	000041	000003	000000	0.23	71,000	66,100	137,100
ROSENTHAL	000010	000017	000000	90.00	40,820 cu	137,900	178,720
ROSS, HOWARD &	000073	000021	000000	0.28	112,300	81,900	194,200
ROWSE, JAMES &	000072	000028	000000	0.51	145,100	92,600	237,700
ROWSE, JULIA	000071	000020	000000	18.50	47,261 cu	182,900	230,161
	000073	000007	000001	1.08	17,800	0	17,800
	000073	000011	000000	0.25	108,000	192,000	300,000
ROWSE, JULIA K	000071	000022	000000	0.44	135,400	80,600	216,000
RUSSELL, CECILIA H	000041	000021	000000	0.52	26,800	0	26,800
RUSSELL, JOHN C.	000030	000059	000000	3.50	33,400	103,200	136,600
RYAN, ANNE K	000070	000007	000000	4.50	23,100	0	23,100
	000070	000009	000000	5.67	135,900	247,200	383,100
SAARI, ALLAN R.	000060	000043	000000	8.40	43,500	133,100	176,600
SAARI, TOIVO	000032	000035	000000	3.00	31,300	52,100	83,400
SALZA, LOUIS	000040	000108	000000	1.60	95,200	0	95,200
	000040	000110	000000	1.32	91,800	197,700	289,500
SANDERS, JILL	000073	000003	000000	0.52	146,200	87,300	233,500
SAUNDERS, GEORGE	000040	000129	000000	1.75	79,600	96,200	175,800
SAUNDERS,	000060	000022	000000	7.20	36,500	159,800	196,300
SAWYER, GARY A	000041	000010	000000	0.29	76,500	102,500	179,000
SCHEPKER, HANS J	000060	000034	000000	2.20	45,300	173,600	218,900
SCHLICHTING, DANIEL	000040	000038	000000	0.14	16,900	101,200	118,100
	000040	000055	000000	0.25	46,800	83,700	130,500
	000040	000055	000002	0.62	44,500	0	44,500
SCHWARTZ, HARVEY	000030	000029	000000	242.78	145,315 cu	271,000	416,315
SCOTT, DONALD	000030	000063	000000	0.75	20,900	127,200	148,100

HARRISVILLE VALUES

OWNER	MAP	LOT	SUB	ACRES	LAND	IMPRVMENTS	TOTAL
SCOTT, LUCINDA L	000021	000004	000000	2.00	75,000	65,700	140,700
	000021	000004	000001	0.15	58,700	0	58,700
SEAVER, EUGENE A	000073	000009	000000	0.13	93,600	32,100	125,700
SELF, CECIL JR	000060	000024	000000	14.70	27,673 cu	42,800	70,473
SELF, GARTH	000050	000005	000000	3.50	70,700	108,500	179,200
SELF, SARAH	000050	000005	000001	1.30	63,000	180,200	243,200
SHAPIRO, SEYMOUR	000072	000004	000000	0.27	110,900	52,600	163,500
SHARROCK, JAMES	000030	000014	000001	3.00	34,300	217,600	251,900
SHAW, ANN G	000071	000011	000000	0.61	155,900	103,000	258,900
SHEEHAN, DAVID	000030	000077	000000	8.00	36,000	171,600	207,600
SHIMMIN, H WILLIAM	000040	000006	000000	6.77	62,300	85,800	148,100
	000041	000017	000000	0.20	68,600	200	68,800
SHONK, DIANA C	000060	000038	000000	3.40	91,800	123,100	214,900
SHUFFELTON &	000070	000026	000003	0.30	38,400	0	38,400
SHUFFELTON, JANE	000070	000026	000001	14.10	89,500	0	89,500
SHUFFLETON, FRANK	000070	000026	000000	1.60	71,400	51,700	123,100
SHUSTER, DANIEL	000051	000022	000000	0.70	92,000	55,100	147,100
	000051	000022	000001	0.51	80,600	0	80,600
SILK, JOHN W. III	000060	000020	000001	3.36	58,000	96,000	154,000
SILK, TONI S	000030	000032	000010	1.30	29,200	0	29,200
SILVER LAKE	000073	000004	000000	0.35	122,400	50,100	172,500
SILVER LAKE TENNIS	000072	000019	000002	0.75	57,000	12,800	69,800
SIMS, WINSTON	000030	000042	000000	1.21	186,700	59,900	246,600
SINAUER, LLC	000031	000009	000000	0.15	88,000	110,500	198,500
	000031	000009	000001	2.45	75,600	102,300	177,900
SIPE, PAUL C	000020	000075	000001	0.35	112,200	22,200	134,400
SIROIS, CONSTANCE	000040	000021	000002	2.50	29,100	80,500	109,600
SKATUTAKEE LAKE	000020	000076	000000	0.09	28,400	14,200	42,600
SKOVE, SAMANTHA	000040	000089	000000	48.70	150,200	0	150,200
	000060	000017	000001	12.00	112,000	0	112,000
	000060	000017	000002	4.00	102,500	0	102,500
SKOVE, SAMANTHA E	000040	000046	000007	84.40	84,300	0	84,300
	000040	000070	000000	19.40	47,900	165,000	212,900
SKYFIELD TRUST - C/O	000030	000003	000000	53.80	334,666 cu	1,088,900	1,423,566
	000030	000003	000001	45.00	32,224 cu	196,600	228,824
	000030	000003	000002	15.00	1,725 cu	0	1,725
	000030	000003	000003	15.00	1,725 cu	0	1,725
SLEITH, RODNEY	000020	000031	000001	5.80	29,800	78,200	108,000
SMITH, BETH	000030	000062	000000	10.00	30,175 cu	115,500	145,675
SMITH, E. RAE	000040	000040	000001	0.83	31,900	118,500	150,400
SMITH, EDWARD G	000061	000009	000000	0.45	45,600	106,400	152,000
	000061	000009	000001	0.04	22,000	1,400	23,400
SMITH, KEVIN	000040	000029	000001	2.00	27,500	136,400	163,900
SMITH, M GLENN	000040	000100	000000	0.51	64,500	76,000	140,500
SMITH, ROBERT	000020	000029	000002	5.40	29,300	117,400	146,700
SMITH, THOMAS J	000040	000025	000000	4.50	30,600	174,900	205,500
SNYDER, GORDON M	000070	000016	000000	6.60	263,130 cu	133,000	396,130

HARRISVILLE VALUES

OWNER	MAP	LOT	SUB	ACRES	LAND	IMPRVMTS	TOTAL
SNYDER, GORDON M	000070	000017	000000	6.40	144,808 cu	21,100	165,908
SNYDER, JOHN M	000070	000019	000000	8.00	264,389 cu	131,000	395,389
SNYDER, VIRGINIA F	000070	000015	000000	6.70	302,066 cu	162,400	464,466
	000070	000020	000000	12.80	1,472 cu	0	1,472
SOBEL, DAVID T	000040	000030	000000	2.85	35,500	163,700	199,200
	000060	000053	000000	11.80	1,617 cu	0	1,617
SOHNGEN, MICHAEL R	000040	000107	000000	1.30	91,600	89,500	181,100
SOMMERS, MARC B	000040	000102	000003	2.00	75,000	53,800	128,800
SPELLMAN, JOHN	000032	000034	000000	0.70	22,100	75,200	97,300
SPENCER, JOHN E	000021	000008	000000	0.22	34,800	68,100	102,900
SPENCER, JOHN E	000021	000008	000001	0.03	24,800	0	24,800
SPLTOIR, THOMAS	000040	000029	000000	8.00	29,500	0	29,500
SPLTOIR, THOMAS A	000040	000004	000000	66.00	101,600	70,500	172,100
	000040	000057	000001	21.30	2,334 cu	0	2,334
SPINA, ELEANORA K	000021	000017	000000	0.21	34,300	44,600	78,900
	000021	000017	000001	0.02	18,200	0	18,200
ST DENIS CEMETERY	000060	000050	000001	8.00	145,000	0	145,000
ST DENIS CHURCH	000032	000021	000000	0.10	60,000	112,600	172,600
ST, PETER, JOHN W	000030	000083	000004	0.32	16,500	0	16,500
ST. PETER, JAMES	000030	000083	000002	7.00	66,300	110,600	176,900
ST. PETER, JOHN JR.	000032	000003	000000	1.50	71,100	106,800	177,900
ST. PETER, JOHN W	000030	000083	000000	1.42	30,700	109,000	139,700
ST. PIERRE, BETTY	000071	000010	000001	2.50	26,900	0	26,900
	000071	000012	000000	0.55	149,400	58,800	208,200
ST. PIERRE, EMILY J	000030	000018	000000	7.90	34,400	116,900	151,300
ST. PIERRE, LOUIS &	000040	000054	000000	0.32	65,600	36,800	102,400
	000040	000054	000001	1.18	57,500	0	57,500
STARKEY, AUDREY T	000051	000025	000000	0.19	56,000	92,100	148,100
STARR, PENELOPE	000040	000058	000000	30.94	891 cu	0	891
STARR, PENELOPE	000040	000058	000001	3.66	98,400	128,600	227,000
	000040	000058	000002	3.04	88 cu	0	88
STARZIC, EUGENE	000061	000015	000000	0.12	56,500	54,400	110,900
STATE OF NEW	000040	000088	000000	32.23	134,000	0	134,000
	000040	000088	000001	2.77	57,300	0	57,300
	000060	000035	000000	17.00	147,300	5,000	152,300
	000073	000001	000000	0.50	144,000	20,000	164,000
STEELE, TIMOTHY W	000020	000029	000005	5.00	32,600	136,000	168,600
STEVENS, DAVID A	000040	000091	000000	0.75	76,000	38,900	114,900
STINCHFIELD, JOHN E	000051	000027	000000	0.56	83,600	119,300	202,900
STINCHFIELD, LIDA	000030	000071	000000	8.00	153,800	160,600	314,400
STONE, JOSEPH W	000040	000101	000001	3.70	39,600	135,900	175,500
STONE, RALPH J	000030	000012	000000	6.80	33,500	125,400	158,900
STONE, RICHARD L JR.	000051	000008	000000	5.60	42,000	195,900	237,900
	000051	000008	000001	0.50	2,400	0	2,400
	000051	000010	000000	0.12	51,300	0	51,300
	000051	000015	000000	0.16	29,200	2,000	31,200
STONE, RYAN H	000010	000034	000000	2.46	25,600	107,600	133,200

HARRISVILLE VALUES

OWNER	MAP	LOT	SUB	ACRES	LAND	IMPRVMTNS	TOTAL
STONE, SCOTT R	000051	000034	000000	17.90	77,405 cu	120,300	197,705
STOTZ, RONALD W	000061	000016	000000	0.35	74,800	94,500	169,300
STRUTHERS, ALICE A	000060	000046	000000	45.40	552 cu	0	552
STRUTHERS,	000060	000057	000001	34.40	43,323 cu	98,400	141,723
STURGIS, ROBERT	000041	000014	000000	0.28	75,500	144,300	219,800
	000041	000015	000000	0.26	73,600	7,000	80,600
SUNDSTROM, LIONEL	000030	000061	000000	41.30	626 cu	0	626
SUNDSTROM, ROGER	000051	000030	000000	0.20	56,700	136,400	193,100
SUOMELA, KAI	000060	000050	000015	2.44	48,100	213,900	262,000
SUPPES, JEREMIAH	000040	000051	000000	0.50	48,000	0	48,000
	000040	000051	000002	0.10	10,000	0	10,000
SUSMANN, ARTHUR H	000040	000012	000000	4.20	4,200	0	4,200
SUTCLIFFE, JOHN W	000031	000001	000000	0.37	114,800	123,600	238,400
SWOPE, ROSHAN A	000030	000079	000000	1.89	35,500	81,000	116,500
TALBOT, RONALD H	000040	000096	000000	0.57	67,400	31,700	99,100
TARBOX, STEPHEN C	000072	000019	000000	0.79	175,300	164,500	339,800
	000072	000019	000001	0.16	8,100	0	8,100
TARR, JOAN	000040	000016	000000	3.40	56,800	91,900	148,700
TARR, KAREN	000040	000016	000001	0.50	17,600	57,400	75,000
TARR, PHYLLIS	000060	000041	000000	8.40	43,500	30,400	73,900
TARR, WESLEY JR	000040	000016	0000MF	0.00	0	24,600	24,600
TAVES, ERNEST H. - ET	000032	000041	000000	0.43	89,300	263,700	353,000
TAYLOR, RICHARD V	000020	000088	000000	5.40	58,400	147,700	206,100
	000020	000092	000000	1.07	60,000	0	60,000
TEASE, CAMERON M	000030	000073	000000	4.30	145,400	137,200	282,600
TEMPLE, PETER	000060	000050	000008	2.79	138,500	201,300	339,800
	000060	000050	000009	3.90	52,400	0	52,400
TERRY, MARILYN	000060	000018	000000	6.75	80,900	117,200	198,100
THAYER, ALEXA S.	000030	000002	000000	6.00	167,500	196,500	364,000
THAYER, PETER J	000050	000006	000000	7.40	31,600	97,300	128,900
THAYER, WARREN	000051	000003	000001	0.10	50,000	0	50,000
	000051	000005	000000	1.30	68,700	124,900	193,600
THIBAUT, ROMUALD	000040	000055	000001	0.18	42,100	71,300	113,400
	000040	000055	000003	0.65	53,400	0	53,400
THOMPSON, DAVID G	000041	000008	000000	0.33	80,300	102,200	182,500
THOMPSON, LAURIE A	000020	000075	000000	0.30	105,600	0	105,600
TIMNEY, MARK C	000041	000030	000000	3.00	38,800	114,700	153,500
TOWNSEND, LARRY B	000040	000060	000001	0.80	21,600	14,100	35,700
TOWSLEY, DON	000070	000022	000000	8.80	102,300	69,600	171,900
	000070	000028	000000	0.60	129,000	0	129,000
	000070	000033	000000	5.20	79,000	0	79,000
TREMBLAY,	000051	000035	000000	5.70	60,900	5,200	66,100
	000051	000036	000000	3.30	67,200	95,100	162,300
TROMBLEY, PAULA	000072	000010	000000	0.75	171,000	70,700	241,700
TRUELLE - EST OF,	000032	000038	000000	0.18	13,300	97,700	111,000
TRUELLE, BRYAN	000030	000083	000001	0.75	22,800	107,100	129,900
TRUELLE, JEFFREY	000060	000050	000012	1.97	49,800	90,800	140,600

HARRISVILLE VALUES

OWNER	MAP	LOT	SUB	ACRES	LAND	IMPRVMTS	TOTAL
TRYBA, HERIBERT	000040	000048	000001	1.11	84,900	0	84,900
	000040	000048	000002	1.10	93,700	60,700	154,400
	000060	000010	000002	30.00	121,569 cu	527,200	648,769
TWITCHELL, JOHN	000060	000064	000000	8.60	32,400	56,500	88,900
TWITCHELL'S MILLS	000032	000022	0001FR	0.00	0	14,300	14,300
UNITED STATES	000010	000021	000000	209.00	111,600	0	111,600
UPTON, RICHARD	000040	000032	000001	18.90	203,745 cu	69,600	273,345
VANARIA, ARTHUR	000040	000048	000003	1.21	86,000	114,300	200,300
VIGNEAULT,	000020	000029	000008	5.10	48,900	276,500	325,400
VILES, DOUGLAS	000020	000004	000000	31.80	39,883 cu	164,900	204,783
	000020	000011	000000	51.70	7,083 cu	0	7,083
VILES, DOUGLAS T	000020	000012	000000	4.50	617 cu	0	617
	000020	000013	000000	5.00	685 cu	0	685
	000020	000014	000000	6.60	904 cu	0	904
VOGEL, CAROLYN R	000030	000031	000000	189.00	339,189 cu	2,560,400	2,899,589
VOIERS, LESLIE	000032	000029	000000	0.34	141,100	153,500	294,600
VOLK, DONALD	000061	000025	000000	0.50	88,000	64,800	152,800
VONSTADE, BABETTE	000030	000068	000000	1.48	28,100	153,900	182,000
WADE, CHERI	000020	000028	000000	2.90	26,100	123,700	149,800
WALKER, DOUGLAS	000030	000022	000000	2.20	27,800	16,700	44,500
WALKER, DOUGLAS C	000030	000081	000000	8.00	37,500	181,500	219,000
WALKER, EST. OF	000010	000004	000001	5.21	27,800	163,500	191,300
WALKER, WILLIAM C.	000071	000004	000000	0.56	150,500	622,500	773,000
	000071	000004	000001	0.68	13,600	0	13,600
	000071	000004	000002	0.76	20,100	0	20,100
WALSH, THOMAS	000071	000015	0000B1	0.00	0	1,700	1,700
WATKINS, ROBERT	000020	000009	000000	94.50	35,377 cu	245,700	281,077
WEBB, DAVID	000030	000020	000000	4.60	30,800	128,900	159,700
WEBER, STEVEN R	000020	000048	000000	12.00	28,370 cu	128,300	156,670
	000020	000048	000002	0.40	35 cu	0	35
WEISBERG, DAVID	000020	000011	000001	2.67	25,800	139,000	164,800
WEISS, DONALD	000040	000020	000000	3.20	29,000	114,600	143,600
WEISS, REBECCA M	000030	000084	000000	1.00	29,000	94,300	123,300
	000030	000084	000001	6.70	37,400	700	38,100
WELLER, THOMAS M	000030	000069	000002	1.10	26,800	102,600	129,400
WELLS MEMORIAL	000040	000034	000002	3.40	62,600	1,124,700	1,187,300
WELLS, WELLINGTON ,	000040	000127	000001	15.42	979 cu	0	979
	000040	000127	000002	60.70	4,541 cu	0	4,541
	000040	000127	000006	12.91	15,500	0	15,500
	000070	000013	000000	13.00	680 cu	0	680
WHEELER, EDWARD M	000051	000039	000000	0.24	59,100	89,000	148,100
WHEELOCK, MAJOR W	000051	000018	000000	0.14	52,700	108,200	160,900
WHITAKER, KENNETH	000073	000010	000000	0.27	110,900	112,200	223,100
WHITAKER, ROY V.	000060	000065	000000	2.50	25,600	47,100	72,700
WHITE, JOHN L.	000031	000012	000000	0.17	32,800	62,800	95,600
WHITNEY, PAUL G	000040	000050	000000	20.90	73,780 cu	140,800	214,580
WHITTALL, LISA	000030	000008	000000	60.80	135,846 cu	4,600	140,446

HARRISVILLE VALUES

OWNER	MAP	LOT	SUB	ACRES	LAND	IMPRVMTS	TOTAL
WIGGIN, ALAN D	000073	000012	000000	0.16	97,200	61,500	158,700
WITA, ROBERT	000040	000102	000015	8.36	120,500	151,100	271,600
WILDER, MICHAEL F	000030	000057	000000	3.00	31,300	167,300	198,600
WILLETTE, W SCOTT	000041	000011	000000	0.24	71,800	2,700	74,500
	000041	000012	000000	0.21	69,400	19,300	88,700
WILLETTE, WILLIAM S	000040	000008	000001	2.59	49,500	0	49,500
	000041	000013	000000	0.23	71,000	123,800	194,800
WILLIAMS, GARY	000010	000035	000000	4.00	4,000	0	4,000
WILLIAMS, MARGERIE	000040	000022	000002	0.50	25,600	26,300	51,900
WILLIAMS, ROGER	000073	000006	000000	0.09	81,000	3,600	84,600
	000073	000006	000001	0.61	52,000	110,000	162,000
WILSON, JUDITH A.	000020	000021	000000	4.60	25,600	21,900	47,500
WILSON, SARAH	000071	000007	000000	0.40	129,600	52,000	181,600
WOLHANDLER,	000051	000041	000000	0.73	93,800	131,500	225,300
WOODS, H F; FLINT, D	000061	000020	000000	0.88	61,700	111,800	173,500
WORCESTER,	000040	000092	000000	1.10	89,200	62,600	151,800
WORDEN, PAMELA	000030	000051	000001	0.20	93,500	61,200	154,700
WRIGHT, PATRICIA	000021	000011	000000	0.29	37,800	69,800	107,600
	000021	000011	000001	0.02	19,000	0	19,000
YONT, LARRY JR	000072	000021	000000	0.66	161,300	101,100	262,400
YOUNIE, GLENN	000030	000024	000000	1.07	24,400	80,800	105,200
ZIEGLER, ELIZABETH	000010	000033	000001	3.76	22,200	197,400	219,600
ZIEGLER, MARGARET	000010	000033	000000	88.24	56,056 cu	138,800	194,856
	000010	000033	00000A	0.00	0	5,700	5,700
	000010	000033	00000B	0.00	0	5,900	5,900
	000010	000033	00000C	0.00	0	6,900	6,900
	000010	000033	00000D	0.00	0	7,700	7,700
	000010	000033	00000E	0.00	0	6,600	6,600
	000010	000033	00000F	0.00	0	8,400	8,400
	000010	000033	00000G	0.00	0	6,800	6,800
ZIEMBA, JOHN	000040	000110	000001	1.80	97,600	106,900	204,500
ZINGARO, RALPH	000020	000029	000001	5.40	24,300	0	24,300
	000020	000029	000007	6.30	24,800	0	24,800

HARRISVILLE

SCHOOL

DISTRICT

ANNUAL REPORT

2004 - 2005

OFFICERS, TEACHERS AND AGENTS OF THE HARRISVILLE SCHOOL DISTRICT

MODERATOR
Robert Kingsbury

CLERK
Sarina Wilder

SCHOOL BOARD

John C. Calhoun, IV, Chair Term Expires 2006
Thomas E. Cassar Term Expires 2007
Mary Nicholas Term Expires 2005

N.H. SCHOOL ADMINISTRATIVE UNIT 29 ADMINISTRATION

Barbara S. Tremblay, Superintendent of Schools
Wayne E. Woolridge, Assistant Superintendent of Schools
William V. Wheeler, Ed.D., Assistant Superintendent of Schools
John R. Harper, Business Administrator
Timothy L. Ruehr, Business Manager for Towns
Patricia Trow Parent, Manager of Personnel Services
Bruce Thielen, Director of Special Education
Michael Duhaime, Director of Technology Services

STAFF

David Lesser Principal
Linda Putnam Secretary
Kathleen Frick Grades 4-5
Amy Fulton Special Education/Grade 6
Emily Hartshorne Kindergarten/Grade 1
Deborah Hrdlicka Guidance Counselor
Christine Payack Grades 2/3
Robert Stack Media Generalist
Roshan Swope Title I
Patrick Whalen Physical Education
Patricia Wheeler Foreign Language
Jeanette Yardley Art/Music & Grade 6
Vincent Bradley, Jr. Special Education Aide
Laura Silk Special Education Aide
Wendy Kasper School Nurse
Carol Lepisto School Lunch
Ronald Daigle Custodian

**HARRISVILLE SCHOOL DISTRICT
ANNUAL MEETING MINUTES
MARCH 9, 2004**

Our moderator, Robert Kingsbury, called the meeting to order at 6:00 p.m.

ARTICLE 1: To hear the reports of agents, auditors, committees or officers chosen, and pass any vote relating thereto.

Mary Nicholas moved that the District receive the reports of agents, auditors, committees or officers chosen as printed in annual report.

Motion seconded by John Calhoun.

No discussion was noted.

The voice vote was unanimous in favor of Article 1.

ARTICLE 2: To see what sum of money the District will vote to raise and appropriate for the support of schools, for the salaries for school district officials and agents, and for the statutory obligations of the District, or to take any other action in relation thereto. *(The Harrisville School Board recommends the sum of \$1,804,318.)*

John Calhoun moved that the District raise and appropriate the sum of \$1,804,318 for the support of schools, for the salaries for school district officials and agents, and for the statutory obligations of the District.

Motion seconded by Mary Nicholas.

John Calhoun explained the budget.

Some discussion ensued as to the actual percentage of the increase in the budget.

The voice vote was unanimous in favor of Article 2.

ARTICLE 3: Whereas the building known as the "old school house," adjacent to Wells Memorial School, is in disrepair with major structural deficiencies requiring action in order to preserve the structure for future use; and, in order to preserve the structure for future use; whereas the Board recognizes that the import and historical value of such a building shall be determined by the residents of Harrisville:

Be it therefore resolved that the voters of the District strongly urge the school board to engage in efforts in order to save the existing structure; and, further, to support the Board in its efforts to investigate the feasibility of a complete restoration of said structure. The result of any such feasibility study shall be shared with voters to allow for input and questions at a future public hearing prior to engaging in a complete restoration plan.

Linda MacGillvary moved to accept the article as read.

Motion seconded by John Calhoun.

Some discussion ensued in regard to appointing a committee to find out more facts on the feasibility of restoring the "old school house."

The voice vote was unanimous in favor of Article 3.

ARTICLE 4: To see if the District will vote to allow the school board to appoint a certified public accounting firm in lieu of electing an auditor.

Linda MacGillvary moved to accept the article as read.

Motion seconded by John Calhoun.

No discussion noted.

The voice vote was unanimous in favor of Article 4.

ARTICLE 5: To transact any other business that may legally come before this meeting.

John Calhoun recognized Linda MacGillvary for all of the hard work she has done while serving on the school board.

John Calhoun moved that the meeting be recessed for the purpose of electing District officers.

Motion seconded by Linda MacGillvary

The voice vote was unanimous in favor of Article 5.

Respectfully submitted by,

Sarina A. Wilder, Clerk
Harrisville School District

**HARRISVILLE, NEW HAMPSHIRE
SCHOOL ELECTIONS BALLOT COUNT
FINAL TALLY SHEET
MARCH 9, 2004**

SCHOOL BOARD MEMBER (3 YEARS)

Thomas E. Cassar 182

Receiving one vote each: Kelly Byam, Robert Kingsbury, Marcellene Halpi

MODERATOR

Robert W. Kingsbury 204

DISTRICT CLERK

Sarina A. Wilder 192

DISTRICT TREASURER

Robert W. Kingsbury 201

Receiving one vote: Kathy Ogelby

Respectfully submitted,

Sarina A. Wilder, Clerk
Harrisville School District

STATE OF NEW HAMPSHIRE SCHOOL WARRANT

To the inhabitants of the school district in the Town of Harrisville qualified to vote in District affairs:

You are hereby notified to meet at Wells Memorial School in said District on the 8th day of March, 2005, at 6:00 p.m. to act upon the following articles:

ARTICLE 1: To hear the reports of agents, auditors, committees or officers chosen, and pass any vote relating thereto.

ARTICLE 2: To see what sum of money the District will vote to raise and appropriate for the support of schools, for the salaries for school district officials and agents, and for the statutory obligations of the District, or to take any other action in relation thereto. *(The Harrisville School Board recommends the sum of \$1,763,781.)*

ARTICLE 3: To see if the District will vote to approve the cost items included in the collective bargaining agreement reached between the Harrisville School Board and the Harrisville Education Association which calls for the following increases in salaries and benefits:

<u>YEAR</u>	<u>ESTIMATED INCREASES</u>
2005-2006	\$xxx
xxxx-xx	\$xxx
xxxx-xx	\$xxx
unknown duration	\$xxx

And, further, to raise and appropriate the sum of \$XXX for the 2005-2006 fiscal year, such sum representing the additional costs attributable to the increase in salaries and benefits over those of the appropriation at current staffing levels paid in the prior fiscal year. *(The Harrisville School Board recommends this appropriation.)*

ARTICLE 4: To see if the District, if Article 3 is defeated, will authorize the Harrisville School Board to call one special district meeting, at its option, to address Article 3 on cost items only.

ARTICLE 5: To see if the District will vote to raise and appropriate the sum of \$59,000 for the support of a before-school and after-school childcare program and, further, to raise \$5,000 of said sum from general taxation. The balance of \$54,000 will be funded through revenue generated from the program, or to take any other action in relation thereto. *(The Harrisville School Board recommends this appropriation.)*

ARTICLE 6: To see if the District will vote to authorize the School Board to remove the old school building upon such terms or conditions as they shall determine and to replace the old school building with a storage facility and to raise and appropriate the sum of \$10,000 to pay for said project and related costs, and to authorize the withdrawal of \$10,000 from the Capital Reserve Fund established by the voters of the District at the March 11, 1986 District Meeting for the purpose of financing construction or reconstruction of the buildings and grounds at Wells Memorial School, or to take any other action in relation thereto. *(The Harrisville School Board supports favorable action on this warrant article.)*

ARTICLE 7: To see if the District will vote to appropriate and authorize the School Board to transfer up to \$20,000 of its unencumbered funds, if any, remaining on hand at the end of the fiscal year, June 30, 2005 to be deposited in the Expendable Trust Out-of-District Tuition Fund established by the voters at the March 7, 2001 District Meeting for the purpose of paying future year regular/special education out-of-district tuitions, or to take any other action in relation thereto. *(The Harrisville School Board supports favorable action on this warrant article.)*

ARTICLE 8: To see if the District will vote to appropriate and authorize the School Board to transfer up to \$10,000 of its unencumbered funds, if any, remaining on hand at the end of the fiscal year, June 30, 2005, to the Capital Reserve Fund established by the voters of the District at the March 11, 1986 District Meeting for the purpose of financing construction or reconstruction of the buildings and grounds at Wells Memorial School, or to take any other action in relation thereto. If there is an insufficient undesignated fund balance as of June 30, 2005 to fund this appropriation and the appropriation in Article 7 (Expendable Trust Fund transfer), Article 7 will be funded first, with any additional surplus to be applied to this warrant article. *(The Harrisville School Board supports favorable action on this warrant article.)*

ARTICLE 9: To transact any other business that may legally come before this meeting.

HARRISVILLE SCHOOL BOARD
John C. Calhoun, IV, Chair
Thomas E. Cassar
Mary Nicholas

STATE OF NEW HAMPSHIRE

SCHOOL WARRANT

To the inhabitants of the school district in the Town of Harrisville qualified to vote in District affairs:

You are hereby notified to meet at Wells Memorial School in said District on the 8th day of March, 2005, at 11:00 in the forenoon to bring in your votes for the election of school district officers. The polls will be open at 11:00 a.m., and will not close earlier than the time of closing the polls for the election of town officials.

ARTICLE 1: To choose all necessary school district officers:

- One member of the school board for the ensuing three years
- A moderator for the ensuing year
- A clerk for the ensuing year
- A treasurer for the ensuing year from July 1, 2005

HARRISVILLE SCHOOL BOARD

John C. Calhoun, IV, Chair

Thomas E. Cassar

Mary Nicholas

**HARRISVILLE SCHOOL DISTRICT
PROPOSED 2005-2006 BUDGET (SUMMARY)**

	ACTUAL 2003-2004	BUDGET 2004-2005	PROPOSED BUDGET 2005-2006	% CHANGE	% TOTAL BUDGET
ELEMENTARY REGULAR INSTRUCTIO	\$670,165	\$746,991	\$734,988	-1.61%	41.67%
ELEMENTARY DEBT SERVICE	\$119,200	\$121,900	\$119,025	-2.36%	6.75%
ELEMENTARY SPECIAL INSTRUCTION	\$200,891	\$149,203	\$164,821	10.47%	9.34%
TOTAL ELEMENTARY COST	\$990,256	\$1,018,094	\$1,018,834	0.07%	57.76%
MIDDLE/HIGH SCHOOL TUITIONS (Regular Education students)	\$308,813	\$425,705	\$418,398	-1.72%	23.72%
MIDDLE/HIGH SCHOOL TRANSPORT.	\$26,639	\$31,434	\$32,534	3.50%	1.84%
MIDDLE/HIGH SCHOOL SP. INSTRUC.	\$177,205	\$244,668	\$203,691	-16.75%	11.55%
TOTAL MID./HIGH SCHOOL COST	\$512,657	\$701,807	\$654,623	-6.72%	37.11%
SAU #29	\$82,642	\$84,417	\$90,324	7.00%	5.12%
PRIOR YEAR DEFICIT ARTICLE	\$0	\$0	\$0		
TOTAL	\$1,585,555	\$1,804,318	\$1,763,781	-2.25%	100.00%

**HARRISVILLE SCHOOL DISTRICT
SCHOOL BOARD'S PROPOSED 2005-2006 BUDGET**

	ACTUAL 2003-2004	BUDGET 2004-2005	PROPOSED BUDGET 2005-2006	%	% TOTAL
				CHANGE	BUDGET
ELEMENTARY INSTRUCTION (GRADES K-6)					
REGULAR INSTRUCTION					
Teaching Principal Salary	\$43,355	\$45,519	\$45,980		
Teacher Salaries	\$194,364	\$219,681	\$203,478		
Regular Aide Salary	\$5,585	\$0	\$0		
Substitutes Salaries	\$2,712	\$3,570	\$3,150		
Benefits	\$54,912	\$68,292	\$63,515		
Contracted Services	\$24,151	\$24,544	\$25,060		
Repairs to Equipment	\$193	\$500	\$500		
Copier Contract/Supplies	\$1,811	\$2,140	\$2,247		
Mileage	\$251	\$350	\$385		
Supplies	\$4,204	\$5,887	\$4,865		
Workbooks/Textbooks/Readers	\$9,442	\$5,276	\$5,983		
Software	\$1,167	\$850	\$500		
Equipment/Furniture	\$2,369	\$2,988	\$2,671		
TOTAL REGULAR INSTRUCTION	\$344,516	\$379,597	\$358,334	-5.60%	20.32%
EXTRACURRICULAR					
Salaries & Benefits	\$2,062	\$1,993	\$2,212		
Supplies	\$41	\$650	\$550		
Dues & Fees	\$280	\$200	\$200		
TOTAL EXTRACURRICULAR	\$2,383	\$2,843	\$2,962	4.19%	0.17%
SCHOOL SERVICES					
Attendance	\$100	\$100	\$100		
Guidance	\$48,763	\$53,235	\$54,056		
Health	\$8,023	\$8,552	\$8,552		
TOTAL SCHOOL SERVICES	\$56,886	\$61,887	\$62,708	1.33%	3.56%
STAFF DEVELOPMENT					
Continuum Salaries/Benefits	\$4,314	\$3,179	\$3,218		
Course Reimbursement	\$1,188	\$3,500	\$3,500		
Management Development	\$418	\$400	\$400		
Staff Development	\$2,485	\$2,550	\$2,550		
Professional Books	\$254	\$400	\$400		
TOTAL STAFF DEVELOPMENT	\$8,659	\$10,029	\$10,068	0.39%	0.57%

	ACTUAL 2003-2004	BUDGET 2004-2005	PROPOSED BUDGET 2005-2006	% CHANGE	% TOTAL BUDGET
EDUCATIONAL MEDIA					
Media Generalist Sal/Benefits	\$8,991	\$9,293	\$9,800		
Supplies/ Books & Periodicals	\$1,681	\$1,970	\$2,980		
Media Membership	\$330	\$306	\$294		
Equipment/Software	\$0	\$0	\$0		
TOTAL EDUCATIONAL MEDIA	\$11,002	\$11,569	\$13,074	13.01%	0.74%
SCHOOL BOARD/DISTRICT OFFICERS					
School Board Salaries	\$1,900	\$1,900	\$1,900		
Stenographer Salary	\$415	\$600	\$600		
Benefits	\$305	\$293	\$293		
Advertising	\$50	\$200	\$200		
School Board's/ Treasurer's Expense	\$1,158	\$1,300	\$1,300		
School Board Association	\$2,122	\$2,050	\$2,050		
School Board/District Meeting	\$100	\$100	\$100		
Moderator/Clerk Salaries	\$500	\$500	\$500		
Treasurer Salary	\$1,500	\$1,750	\$1,750		
Legal Fees - Negotiations	\$0	\$5,000	\$0		
Audit Fee	\$2,273	\$2,500	\$2,500		
Legal Fees- General	\$0	\$1,000	\$1,000		
TOTAL SCH. BD./DIST. OFFICERS	\$10,323	\$17,193	\$12,193	-29.08%	0.69%
SCHOOL ADMINISTRATION					
Teaching Principal's Salary	\$16,866	\$17,794	\$19,706		
Secretary's Salary/OT	\$19,284	\$24,065	\$24,065		
Benefits	\$17,180	\$18,978	\$20,286		
Telephone/ Internet	\$5,876	\$4,236	\$4,536		
Postage	\$250	\$500	\$500		
Mileage	\$446	\$350	\$432		
Office/Graduation Supplies	\$334	\$550	\$550		
Admin Software	\$742	\$791	\$1,455		
New Equipment	\$0	\$0	\$0		
Professional Dues	\$274	\$650	\$650		
TOTAL SCHOOL ADMINISTRATION	\$61,252	\$67,914	\$72,180	6.28%	4.09%

	ACTUAL 2003-2004	BUDGET 2004-2005	PROPOSED BUDGET 2005-2006	% CHANGE	% TOTAL BUDGET
BUILDING SERVICES					
Salary	\$28,803	\$28,437	\$28,437		
Benefits	\$14,210	\$15,060	\$15,790		
Maintenance Services	\$3,048	\$7,500	\$7,500		
Repairs to Building	\$5,192	\$8,700	\$3,700		
SMP Insurance	\$4,126	\$4,700	\$4,700		
Custodial Mileage	\$318	\$200	\$540		
Supplies/Materials	\$4,667	\$5,500	\$5,500		
Electricity	\$7,995	\$9,000	\$9,000		
Oil	\$7,415	\$8,000	\$12,800		
New Equipment	\$2,021	\$0	\$0		
TOTAL BUILDING SERVICES	\$77,795	\$87,097	\$87,967	1.00%	4.99%
ELEMENTARY TRANSPORTATION					
Regular Elementary	\$31,206	\$31,434	\$32,534		
Feeder Elementary	\$18,266	\$15,717	\$16,267		
Field Trips	\$779	\$1,200	\$1,400		
TOTAL ELEMENTARY TRANSPORT.	\$50,251	\$48,351	\$50,201	3.83%	2.85%
FUND TRANSFERS					
Transfer to Federal Projects	\$0	\$35,000	\$35,000		
Transfer to School Lunch	\$7,098	\$25,000	\$30,000		
Transfer to Before/After-School Prog.	\$0	\$0	\$1		
Transfer to Capital Reserve	\$20,000	\$0	\$0		
Transfer to Expendable Trust	\$20,000	\$0	\$0		
TOTAL FUND TRANSFERS	\$47,098	\$60,000	\$65,001	8.34%	3.69%
STAFF SERVICES					
Unemployment	\$0	\$0	\$0		
Fingerprinting Reim. / Staff Physicals	\$0	\$511	\$300		
TOTAL STAFF SERVICES	\$0	\$511	\$300	-41.29%	0.02%
SUBTOTAL (ELEM. INSTRUC.)	\$670,165	\$746,991	\$734,988	-1.61%	41.67%
DEBT SERVICE					
Principal	\$100,000	\$110,000	\$115,000		
Interest	\$19,200	\$11,900	\$4,025		
TOTAL DEBT SERVICE	\$119,200	\$121,900	\$119,025	-2.36%	6.75%
SUBTOTAL (ELEM. INSTRUCTION PLUS DEBT SERVICE)	\$789,365	\$868,891	\$854,013	-1.71%	48.42%

	ACTUAL 2003-2004	BUDGET 2004-2005	PROPOSED BUDGET 2005-2006	% CHANGE	% TOTAL BUDGET
ELEMENTARY SPECIAL INSTRUCTION					
Teacher Salary	\$41,031	\$21,203	\$46,005		
Aides/Tutor Salaries	\$26,603	\$21,081	\$19,822		
Benefits	\$42,169	\$26,207	\$37,573		
Vision Services	\$500	\$500	\$1,920		
Teaching Supplies	\$2,434	\$1,814	\$1,794		
Tuition - Summer Program	\$420	\$3,000	\$0		
Pre-School Tuition	\$25,185	\$26,628	\$14,647		
Tuition - Out-of District	\$0	\$0	\$0		
Psychology	\$5,085	\$8,400	\$7,500		
Speech	\$24,979	\$14,250	\$12,500		
PT / OT	\$21,200	\$14,480	\$13,670		
Consultation to Staff	\$590	\$750	\$750		
Special Instruction Transportation	\$10,695	\$10,890	\$8,640		
TOTAL ELEM. SPEC. INSTRUCT.	\$200,891	\$149,203	\$164,821	10.47%	9.34%
TOTAL ELEMENTARY COST	\$990,256	\$1,018,094	\$1,018,834	0.07%	57.76%
KEENE MIDDLE SCHOOL/KEENE HIGH SCHOOL					
REGULAR INSTRUCTION TUITIONS					
Keene Middle School	\$114,075	\$156,345	\$175,428	12.21%	9.95%
Keene High School	\$194,738	\$269,360	\$242,970	-9.80%	13.78%
TOTAL MID./HIGH SCHOOL TUIT.	\$308,813	\$425,705	\$418,398	-1.72%	23.72%
TRANSPORTATION					
Regular - Keene Middle School	\$10,656	\$15,717	\$16,267	3.50%	0.92%
Regular - Keene High School	\$15,983	\$15,717	\$16,267	3.50%	0.92%
TOTAL KMS/KHS TRANSPORT.	\$26,639	\$31,434	\$32,534	3.50%	1.84%
SUBTOTAL (REGULAR KMS/KHS)	\$335,452	\$457,139	\$450,932	-1.36%	25.57%

	ACTUAL 2003-2004	BUDGET 2004-2005	PROPOSED BUDGET 2005-2006	% CHANGE	% TOTAL BUDGET
SPECIAL INSTRUCTION					
Keene Middle School Tuition	\$65,105	\$65,710	\$70,340	7.05%	3.99%
Keene High School Tuition	\$86,977	\$109,152	\$94,010	-13.87%	5.33%
Tuition- Middle School Summer	\$0	\$2,000	\$2,000		
Tuition - High School Out-of-District	\$0	\$0	\$0		
Tuition - Middle School Out-of-District	\$0	\$0	\$0		
Tuition - High School- TNT	\$21,068	\$48,183	\$20,000		
Tutor - Middle School	\$0	\$13,815	\$13,655		
Tutor - High School	\$0	\$5,808	\$3,686		
Transportation	\$4,055	\$0	\$0		
TOT.MID/HIGH SPECIAL INSTRUC.	\$177,205	\$244,668	\$203,691	-16.75%	11.55%
TOTAL MID/HIGH SCHOOL COSTS	\$512,657	\$701,807	\$654,623	-6.72%	37.11%
ADMINISTRATION					
SAU #29 - Harrisville Share	\$82,642	\$84,417	\$90,324	7.00%	5.12%
TOTAL OPERATING BUDGET	\$1,585,555	\$1,804,318	\$1,763,781	-2.25%	100.00%
PRIOR YEAR DEFICIT ARTICLE	\$0	\$0	\$0		
GRAND TOTAL	\$1,585,555	\$1,804,318	\$1,763,781	-2.25%	100.00%

**HARRISVILLE SCHOOL DISTRICT
ESTIMATED REVENUES - 2005-2006**

	2004-2005 BUDGET	2005-2006 PROPOSED BUDGET	%	\$	
			CHANGE	CHANGE	
Unreserved Fund Balance	\$97,899	\$35,000			(\$62,899)
Local Property Tax	\$1,136,460	\$1,161,339	2.19%	\$24,879	\$24,879
Interest	\$1,000	\$1,000			\$0
Lunch - Local	\$16,000	\$17,000			\$1,000
Trust Funds	\$50	\$50			\$0
Guidance/Teacher Reimbursement	\$56,363	\$31,904			(\$24,459)
NH Building Aid	\$33,169	\$32,641			(\$528)
NH Handicapped Aid	\$0	\$0			\$0
NH Property Tax	\$373,355	\$401,424	7.52%	\$28,069	\$28,069
NH Adequate Education Grant	\$48,022	\$41,422	-13.74%	(\$6,600)	(\$6,600)
Child Nutrition	\$1,000	\$1,000			\$0
Medicaid Reimbursement	\$1,000	\$1,000			\$0
Federal Projects	\$35,000	\$35,000			\$0
Lunch - Federal	\$5,000	\$5,000			\$0
					\$0
TOTALS	\$1,804,318	\$1,763,781	-2.25%	(\$40,537)	(\$40,537)

PROPERTY TAX INCREASE **3.51%**
(Local & State)

TAX RATE INCREASE **\$0.38**

TAX IMPACT ON HOUSE ASSESSED FOR \$100,000 **\$37.87**

Recent School Tax History

2005-2006	\$11.15	Projected
2004-2005	\$10.77	
2003-2004	\$9.77	
2002-2003	\$15.18	
2001-2002	\$15.56	
Projected school tax decrease over a four year period:	(\$4.41)	-28.33%



PLODZIK & SANDERSON

Professional Association/Accountants & Auditors

193 North Main Street • Concord • New Hampshire • 03301-5063 • 603-225-6996 • FAX-224-1380

INDEPENDENT AUDITOR'S REPORT

To the Members of the School Board
Harrisville School District
Harrisville, New Hampshire

We have audited the accompanying financial statements of the Harrisville School District as of and for the year ended June 30, 2004 as shown on pages 2 through 4. These financial statements are the responsibility of the Harrisville School District's management. Our responsibility is to express opinions on these financial statements based on our audit.

We conducted our audit in accordance with auditing standards generally accepted in the United States of America. Those standards require that we plan and perform the audit to obtain reasonable assurance about whether the financial statements are free of material misstatement. An audit includes examining, on a test basis, evidence supporting the amounts and disclosures in the financial statements. An audit also includes assessing the accounting principles used and significant estimates made by management, as well as evaluating the overall financial statement presentation. We believe that our audit provides a reasonable basis for our opinions.

Management has chosen not to implement Governmental Accounting Standards Board (GASB) Statement No. 34, *Basic Financial Statements - and Management's Discussion and Analysis - for State and Local Governments*. Therefore, these financial statements are presented following the principles that were in effect prior to GASB Statement No. 34. Management has not presented government-wide financial statements to display the financial position and changes in financial position of its governmental activities and business-type activities. The financial statements presented do not contain separate statements for governmental, proprietary, if applicable, and fiduciary fund types, nor are major and non-major funds, separately identified and classified. The financial statements presented report expendable trust funds which should be reported as special revenue funds under the new reporting model. The financial statements also present a general long-term debt account group which should not be reported as such, but the information contained therein should be included in the government-wide financial statements were they presented. Also, the financial statements do not contain any information on capital assets because the government has not maintained historical cost records of such assets. Management has not presented a management's discussion and analysis as required. The amounts that would be reported in the missing statements and required supplementary information, and the effects of reclassifying and properly reporting the information presented are not reasonably determined.

In our opinion, because of the effects of the matters discussed in the preceding paragraph, the financial statements referred to above do not present fairly, in conformity with accounting principles generally accepted in the United States of America, the financial position of the Harrisville School District as of June 30, 2004, or the changes in its financial position or its cash flows, where applicable, for the year then ended.

Our audit was conducted for the purpose of forming opinions on the financial statements that collectively comprise the Harrisville School District basic financial statements. The combining and individual fund statements and schedules are presented for purposes of additional analysis and are not a required part of the basic financial statements. For reasons stated in the third paragraph of this report, we expressed an opinion that the financial statements of the Harrisville School District do not fairly present financial position, results of operations, and cash flows, if applicable, in conformity with accounting principles generally accepted in the United States of America. Therefore, we do not express an opinion on the accompanying combining and individual fund statements and schedules.

*Plodzik & Sanderson
Professional Association*

October 29, 2004

REPORT OF SCHOOL DISTRICT TREASURER

for the
Fiscal Year July 1, 2003 to June 30, 2004
HARRISVILLE School District

Summary

Cash on hand July 1, <u>2003</u> (Treasurer's bank balance)	<u>196,997.83</u>
Received from Selectmen (Include amounts Actually received)	_____
Current Appropriation	<u>135,704.00</u>
Deficit Appropriation	_____
Balance of Previous Appropriations	_____
Advance on Next Year's Appropriations	_____
Revenue from State Sources	<u>128,043.37</u>
Revenue from Federal Sources	<u>1,106.40</u>
Received from Tuitions	<u>3103.00</u>
Received as Income from Trust Funds	_____
Received from Sales of Notes and Bonds (Principal only)	_____
Received from Capital Reserve Funds	_____
Received from all Other Sources	<u>55,538.13</u>
Total Receipts	<u>155,478.90</u>
TOTAL AMOUNT AVAILABLE FOR FISCAL YEAR (Balance and Receipts)	<u>175,187.73</u>
LESS SCHOOL BOARD ORDERS PAID	<u>(17,802.38.08)</u>
BALANCE ON HAND JUNE 30, <u>2004</u> (Treasurer's Bank Balance)	<u>(2,845.35)</u>
<u>ROBERT W. KINGSBURG</u>	<u>Robert W. King</u> District Treasurer

AUDITORS' CERTIFICATE

This is to certify that we have examined the books, voucher, bank statements, and other financial records of the treasurer of the School District of _____ of which the above is a true summary for the fiscal year ending June 30, _____, and find them correct in all respects.

Date: _____

Auditors _____

DETAIL STATEMENT OF RECEIPTS

DATE	FROM WHOM	DESCRIPTION	AMOUNT
	HARRISVILLE	CURRENT APPROPRIATION	1,357,045.00
	GRANITE BANK	GENERAL INTEREST	15.04
	GRANITE BANK	SWEEPS INTEREST	2,001.65
	MBIA	POIP INTEREST	242.30
	ST. OF N.H.	ALL ACCOUNTS	12,8043.37
	NELSON SCHL DIST.	SHARED POSITION - SALARY	16,979.80
	"	REFUND	595.26
	MARLOW SCHL DIST.	SHARED POSITION - SALARY	11,319.87
	"	REFUND	57.48
	U.S.D.E	REAPPORTIONMENT	11,060.40
	SPRINT	REFUND	198.00
	BRATTLEBORO RETREAT	REFUND	1680.00
	KEENE SCHL DIST	"	105.22
	AT&T	"	144.00
	VERIZON	"	930.00
	U.S. CELLULAR	"	80.82
	LIGHTSHIP	"	925.00
	PRIMEX	"	634.00
	HARRISVILLE CHILDRENS CON.	"	1616.00
	W.M.S. STUDENT ACTIVITY	"	183.70
	W.M.S.	STUDENT LUNCHEON	17061.95
	S. YARLEY	HEALTH INS.	768.04
	C. McLARTIE	TUITION	3103.00
		TOTAL	1,554,789.90

TOTAL RECEIPTS DURING YEAR

ADMINISTRATIVE REPORT

The whole community should be proud that Wells Memorial School was named as a Monadnock region "school of choice," due, in large part, to its unique world language program. In addition to the world language program, Wells Memorial School also offers the following outstanding educational opportunities: a research-based primary reading block of 90 minutes each day, with individual pre and post testing throughout the year; Everyday Mathematics at all grade levels; a strong environmental science program which includes a partnership with the Harris Center and a week-long camp experience for sixth graders; participation in the New Hampshire Dance Institute for all interested fourth through sixth graders; before and after school programs in the building; and after school clubs which include a year-long chess club with regional tournaments.

This year marks the third anniversary of No Child Left Behind (NCLB), a significant piece of federal legislation that has, and will continue to have a tremendous impact on Wells Memorial School and how the school will be held accountable for student performance.

Student performance is the focus of NCLB. Although there are many ways in which this can be measured, NCLB relied on the statewide testing program (NHEIAP) in 2004 to provide the data by which schools are measured. This year, as in recent years, Harrisville's students have performed very well on these tests. Harrisville's sixth graders' mean-scaled scores were well above those for the state. In addition to scoring well according to state standards, scores earned by both the third and sixth graders place them well above federal expectations. For example, all Harrisville sixth grade students scored at or above grade level on the NHEIAP exams in English language arts.

The assessments, required by Federal No Child Left Behind legislation determine whether or not schools meet standards established by the state and federal governments known as Adequate Yearly Progress (AYP). This past year, the Harrisville staff has focused tremendous effort on interpreting the results of the assessments and identifying areas in the curriculum in need of strengthening.

A curriculum conference area was established on SAU 29's email system in order to provide a centralized location for Harrisville staff to access state and SAU 29 curriculum information. All Harrisville curriculum committee work, state curriculum frameworks, curriculum guides, and information related to No Child Left Behind are now posted and accessible to all Harrisville staff members. Information is reviewed and edited on a regular basis.

In 2004, the New Hampshire Department of Education joined with its counterparts in Vermont and Rhode Island to create the New England Comprehensive Assessment program (NECAP). NECAP establishes criteria for the assessment of all Harrisville students in grades three through six in mathematics, reading, and writing as required by the federal government through No Child Left Behind legislation. During the summer of 2004, special curriculum committees, composed of classroom teachers from SAU 29, reviewed these new standards for assessment and school progress and rewrote curriculum documents so as to address these new Grade Level Expectations. The results of that committee's work have been distributed to staff members and posted on the Curriculum Conference of the SAU 29 e-mail system. All Harrisville students in grades three through six will be annually tested on the Grade Level Expectations beginning in October of 2005.

Harrisville's students at Keene High School and Keene Middle School also continue to perform well. This past year, Harrisville had 34 students enrolled at the high school. These students are taking advantage of a wide range of academic, as well as co-curricular activities. Collectively, the overall grade point average (GPA) in the core subject areas (English, mathematics, social studies, science, and world language) for Harrisville's students increased slightly from last year. In English, 68 percent of the students earned a grade of "B" or better. In mathematics, 53 percent earned grades of "B" or better. In science, 72 percent of the students earned grades of "B" or better. Students enrolled in honors or Advanced Placement classes performed very well, with 100 percent of the students in science and social studies classes, respectively, earning grades of "B" or better.

Harrisville has a tremendous level of parental involvement and support, which research shows is critical to student success and overall school quality. These factors contribute to a very positive school environment and strong community ownership in, and support for, the school. Harrisville staff members have continued their efforts to ensure that the children are offered a well-coordinated and challenging curriculum. The work that went into the implementation of the reading program is an example of this. Many have worked hard to broaden their subject area background and/or their skills to meet the needs of each child and to enhance their effectiveness. This has come as a result of their involvement in quality professional development training in areas such as skillful teaching techniques, curriculum mapping, technology integration, teaching in the content area (reading, social studies) and the needs of disabled students.

The constructive working relationship between the school board and staff continues to promote continuous school improvement. This is facilitated by good communication between the staff and board and by board members' recognition of, and interaction with, the staff. One example of this is the annual school board/staff goal-setting retreat. This activity not only produces a focus around which planning and allocation of resources occurs, but also a dynamic of cooperation and trust.

The Harrisville School community should be very proud of its school. The improvement that has occurred should not be taken for granted, nor should the strong support given to the school by the community. Continuation of this improvement is highly contingent upon open lines of communication between the home and school and a good understanding of what goes on in the schools. Please make the time to visit the school, to attend a school-related activity, or attend a school board meeting. Please be sure to attend the annual district meeting on Tuesday, March 8, at 6:00 p.m.

Barbara S. Tremblay
Superintendent of Schools

COMPLIANCE STATEMENT

This school district receives federal financial assistance. In order to continue receiving such federal financial assistance, this school district will not discriminate in their educational programs, activities or employment practices on the basis of race, language, sex, age, or handicapping condition, under the provisions of Title IX of the 1972 Educational Amendments; Section 504 of the Rehabilitation Act of 1973.

Complaints regarding compliance with Title IX regulations should be submitted in writing to the Title IX liaison for School Administrative Unit 29, the Personnel Manager, 34 West Street, Keene, New Hampshire.

Complaints regarding compliance with Rehabilitation Act of 1973 - Section 504 should be submitted in writing to the Director of Special Education, 34 West Street, Keene, New Hampshire.

Barbara S. Tremblay
Superintendent of Schools

PRINCIPAL'S REPORT

Reading continues to be an area of student and staff concentration at Wells Memorial School. Our kindergarten through third graders spend ninety minutes every day working on language arts skills, and all students in the building are screened during the year to monitor reading level and skill development progress. Our staff continues to participate in professional development to further augment their program knowledge and skill base in teaching reading and writing.

We are most fortunate to have such an active, supportive PTA at Wells Memorial School. Some of the activities promoted by them include: roller skating evenings once a month, a Halloween party and trip to Stonewall Farm, fund raisers to support school programs, a book fair, and a reading incentive program. They are always looking for new members and ideas. Meetings are usually the first Tuesday of the month at 7:00 p.m. in the school library.

Please know that Wells Memorial School is always open for visitors. Whether it's for Wednesday community lunch, volunteering in a classroom, presenting a program or talent, or just coming to learn more about us, you are welcome. I also encourage local community and nonprofit groups to use the building. Some groups that use the building include the Women's Morris Dancers, Silver Lake Association, the Harrisville Community Church, and the NH Sheep Growers Association.

Respectfully submitted,

David Lesser

HARRISVILLE FOOD SERVICE FUND REPORT
(For the 2003-2004 fiscal year)

REVENUES (SOURCES OF FUNDS)	AMOUNT
Lunch Sales- Pupil & Adults	\$17,078
District Contribution	\$7,098
Revenue from State of N.H.	\$366
Revenue from Federal Government	\$2,839
 TOTAL FUNDS RECEIVED AND POSTED	 \$27,382
 EXPENDITURES	
Food Service Salaries	\$12,405
Food Service Benefits	\$1,222
Services / Supplies	\$4,873
Food and Milk	\$8,882
 TOTAL EXPENSES	 \$27,382
 PROFITS FROM OPERATIONS	
	\$0
Beginning Unencumbered Fund Balance	\$0
Adjustments/Deletions	\$0
 UNENCUMBERED FUND BALANCE	 \$0

