

NHamp  
F  
44  
- R5  
2009

# Town of Rindge



# Annual Report 2009

## **Dates to Remember**

January 1, 2010	Fiscal year begins.
March 1, 2010	Last day to file Abatement Application for tax year 2009, per RSA 76:16.
April 1, 2010	All real property assessed to owner of records this date.
April 15, 2010	Last day to file for elderly, disabled, handicapped and blind exemptions and veteran tax credits.
	Last day to file current use applications, per RSA 79-A.
May 1, 2010	Dog licenses expire.
May 15, 2010	Timber Tax Report of Cut due.
December 31, 2010	Fiscal year ends.

## **Town Holidays for 2010**

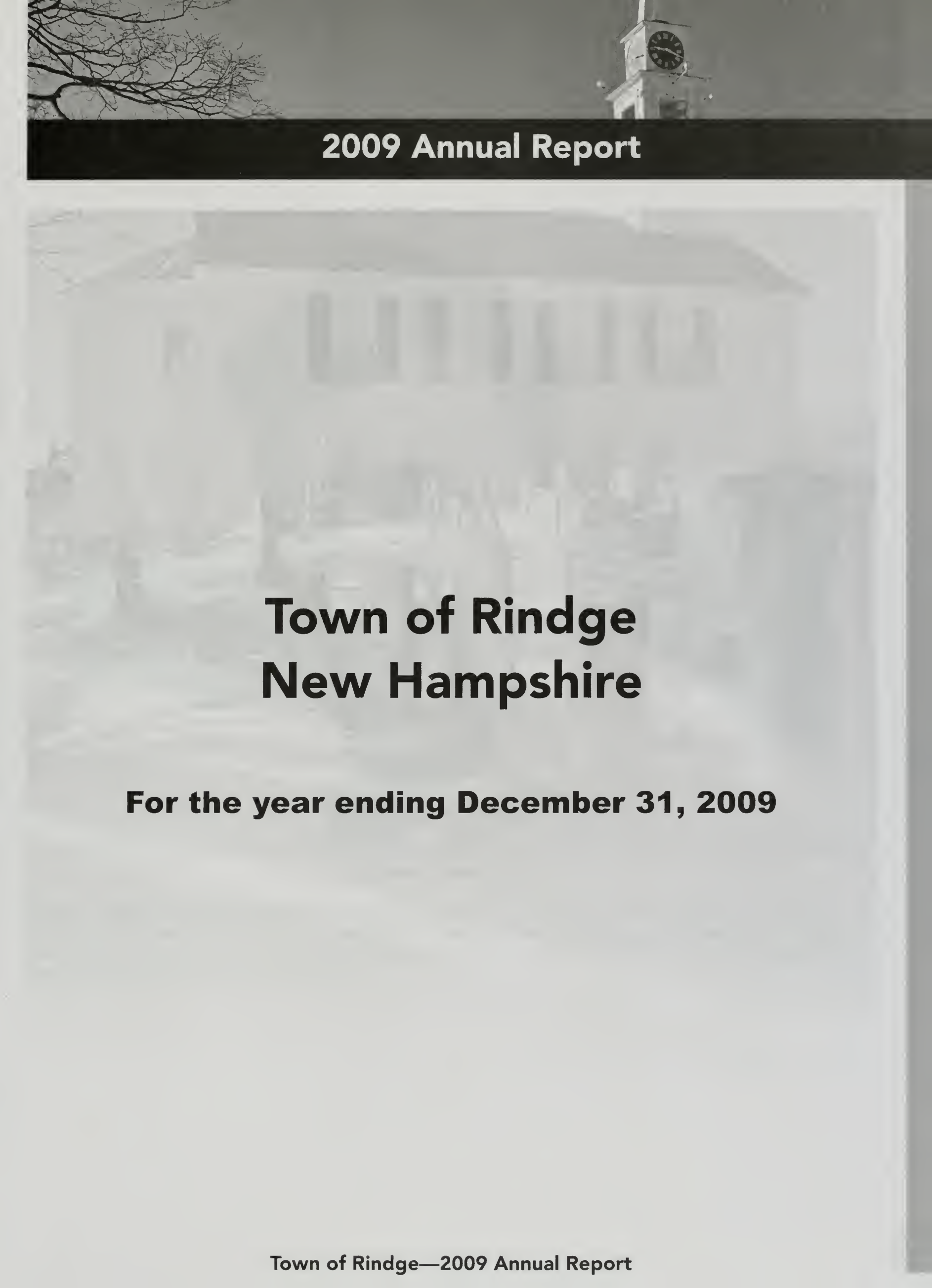
**Town Offices will be closed on these days**

January 1, 2010	New Year's Day	September 6, 2010	Labor Day
January 18, 2010	Civil Rights Day	October 11, 2010	Columbus Day
February 15, 2010	President's Day	November 11, 2010	Veteran's Day
May 31, 2010	Memorial Day	November 25 & 26, 2010	Thanksgiving
July 5, 2010	Independence Day	December 24, 2010	Christmas Day

For more information, please call the Selectmen's Office at (603) 899-5181 x100

Printing by Hansen Printing, Milford, NH

Cover Photo by Gordon Ripley, Rindge, NH



**2009 Annual Report**

**Town of Rindge  
New Hampshire**

**For the year ending December 31, 2009**



Digitized by the Internet Archive  
in 2013

<http://archive.org/details/annualreportofto2009rind>

## Dedication



**Redvers "Red" White**

Redvers "Red" White of Route 202 passed away on January 22, 2009. Born in Rindge, Red was involved in the town in many ways. He was a former Selectman, member of the Planning Board and the Zoning Board of Adjustment. He was a walking town government encyclopedia and knew the RSA's from A to Z. He owned his own farm stand and sugar house in Rindge.



# Table of Contents

Vision Statement .....	3	Economic Development Committee .....	75
Report of the Board of Selectmen .....	4	Energy Commission .....	77
Report of the Town Administrator .....	6	Fire Department.....	78
Elected Town Officers, Boards & Commission .....	7	Forest Fire Warden & State Forest Ranger.....	83
Appointed Town Boards, Commissions, & Employees..	8	Ingalls Memorial Library .....	85
<b><u>2009 Town Meeting</u></b>		Ingalls Memorial Library - Treasurer's Report .....	86
Deliberative Session Minutes .....	10	Jaffrey Rindge Memorial Ambulance.....	87
Town Meeting Results .....	16	Meetinghouse Oversight Committee .....	88
<b><u>2009 Financial Data</u></b>		Planning Board.....	89
Auditor's Report.....	19	Police Department.....	90
2009 Tax Rate Calculation.....	21	Public Works Department.....	91
Tax Rate History .....	22	Recreation Department .....	93
Tax Collector's Report .....	23	Senior Housing Committee.....	94
Town Clerk's Report .....	25	Telecommunications Committee.....	95
Treasurer's Report.....	26	Welfare Department .....	96
Trustees of Trust Funds Reports .....	32	West Rindge Common Committee .....	97
<b><u>2010 Town Meeting Information</u></b>		<b><u>2009 Vital Statistics</u></b>	
2010 Town Warrant.....	36	Births .....	98
2010 Budget (MS-6) .....	39	Deaths .....	100
2010 Default Budget.....	45	Marriages.....	102
2010 Budget Summary.....	48	<b><u>Property Assessment Report</u></b> .....	
Budget Detail Operating .....	51	103	
Budget Detail Wages & Benefits .....	57		
Revenue Summary.....	61		
Revenue Detail.....	62		
Employee Wages .....	65		
Summary of Inventory of Valuation (MS-1).....	67		
<b><u>Department, Committee &amp; Commission Reports</u></b>			
Board of Adjustment .....	68		
Budget Advisory Committee .....	69		
Building Department.....	70		
Capital Improvements Program.....	71		
Code Enforcement Officer .....	72		
Conservation Commission.....	73		



## Vision Statement

Rindge is a community committed to managing the balance between the collective vision of its residents, the dictates of its environment, and its commercial needs. We will accomplish this by relying on individual diversity and active participation of all community segments in preserving the town's natural assets and small town, rural flavor.

### **Mission**

We demonstrate commitment and support of our vision for the community, its natural resources, commercial, residential, and environmental needs by...

- Encouraging each member of the community to participate in and support town committees, organizations and their related activities.
- Providing activities for a wide cross-section of our community that promote inclusion, discussion and communication, including periodic forums such as the Rindge Community Profile.
- Conserving and managing our natural resources through the thoughtful and deliberate support of updating our Master Plan, consistent implementation of Town Meeting decisions related to zoning, conservation and other related activities.
- Supporting and encouraging the development of locally owned farms, businesses and cottage industries through local incentives, information exchanges and exhibits.
- Preserving and promoting the history, lore, traditions, and arts and crafts of our community.
- Planning for the growth and development of quality services to support our community such as education, social services, fire, police, highway, and recreation departments.
- Establishing and maintaining a cooperative, open partnership between business, civic, non-profit, religious, educational, and town interests through regularly scheduled opportunities for dialogues.
- Continuing to foster business development by proactively attracting businesses and industries that will work in a cooperative partnership with the town.



## Board of Selectman

### **By Jed Brummer, Chairman**

2009 presented some significant challenges for the Town, as well as a number of very rewarding moments. Recovering from the ice storm, telecommunications, and communications in general were the focus of many Selectmen's meetings. We've made a lot of progress over the course of the year.

We started off the year with quite a mess from the December 11, 2008 ice storm. Clean up crews worked for months, removing the debris from the roadsides. Public Service of New Hampshire, Fairpoint Communications, and Pinetree Cable went about repairing their infrastructure. Our Emergency Management Director and other Department Heads spent countless hours working to ensure that the Town was reimbursed for all allowable expenses by FEMA and the State. They gathered the documentation, prepared the application, and met with FEMA officials to respond to questions. We are pleased to report that, due to their diligent efforts, the Town received nearly \$500,000 in reimbursement for the ice storm of December 2008.

At the March Town Meeting, the voters rejected the budget that the Board of Selectmen and Budget Advisory Committee had recommended. No warrant articles were approved, except \$4,000 for firefighting equipment, to be offset by a \$2,000 grant. The Board of Selectmen worked with Department Heads to determine which areas could be cut and which areas needed additional funds in order to maintain operations. The Town Administrator and Department Heads did an excellent job managing the Town through these difficult fiscal times.

Patricia Lang Barry was re-elected to a second term on the Board of Selectmen, something that had not happened for at least a decade. Pat was pleased to have the opportunity to continue her work on the projects and committees she'd been involved with, including the Senior Housing and Hazard Mitigation planning projects. We were delighted to continue working with Patricia, who adds so much to the Board.

The Board of Selectmen was also happy to see the senior housing development move closer to fruition in 2009. Southwest Community Services was successful in securing tax credits to build 24 units of senior housing behind the Town Office. The Town was awarded a Community Development Block Grant for \$500,000 to provide for the site work, including a new well that has enough volume, not just for the senior housing, but to serve town buildings in the future. Construction is scheduled to get underway in the coming year.

In March the Board appointed Mary Drew as the Town's Welfare Director. Mary brought a new perspective to the position. Her years of experience working in the social services field and as the Welfare Director for the Town of Jaffrey have been a great asset to the Town. She has kept the Welfare budget in check, while providing assistance to residents in need.

The Board appointed Tom Horne as the Town's Health Officer. Tom has been a member of the Fire Department for years and works in the medical devices field. He has been working closely with the Emergency Management Director to ensure that the Town residents are informed about topics such as the H1N1 flu, EEE, and West Nile Virus. Tom also conducts inspections of day care facilities, foster homes, and other service providers and serves on the Town's Emergency Operations Planning Committee.

Another challenge we faced in 2009 was on the telecommunications front. Residents came to a Selectmen's meeting to express concerns about their Verizon Wireless coverage over the Summer. The Monadnock Ledger Transcript's coverage of that meeting led to an inquiry by US Cellular about increasing the height of their tower on the Jones farm property from 80' to 190', high enough to offer co-location opportunities for Verizon and other cell providers. The application came before the Planning Board in September and was approved in November. Bob Van Dyke and AT & T also applied to the Planning Board to extend coverage from the Thrasher Hill and Rt. 202 towers.

We welcomed another wireless Internet company to Town this year – Radius North erected telephone poles at Camp Starfish on Lake Monomonac and on the Jones farm property on Main Street. The company is able to





## Board of Selectman

provide high speed Internet service to customers within line-of-sight of those two antennas. Granite Connection continues to provide high speed Internet service from its three antenna sites at the Cathedral of the Pines, the Meetinghouse bell tower, and the Halliday barn on Hubbard Hill.

In late November, Pinetree Cable notified the Town that it would be closing down its operation. The Board of Selectmen re-convened the Telecommunications Committee to work on evaluating the options for cable television and Internet. Argent Communications went public with its intention to purchase Pinetree, and has been meeting with the Town to discuss a franchise agreement. At year end, the Town and Argent were still negotiating, but no franchise agreement was in place.

We held three public forums in December to gather citizen input about town services and the upcoming year's budget. What we heard loud and clear was that the residents of the town wanted more and better communications; they also wanted to keep spending in check, given the difficult economic times; and they wanted town officials to be open, honest, and rebuild trust. We took that feedback to heart as we worked to prepare the 2010 budget. We met repeatedly with the Budget Advisory Committee, the Town Administrator, and Department Heads to develop a budget proposal that meets the Town's needs, without cutting services, and balances the residents' ability to pay. 2010 looks to be a good year!

We welcome residents' feedback, comments, and suggestions. Please feel free to attend our bi-weekly Selectmen's meeting and speak during the "Citizens' Forum", stop by the Town Office and speak with the Town Administrator, Carlotta Pini, or any of the Department Heads, or contact me or my fellow Selectmen directly.

Respectfully Submitted,

Jed Brummer  
Chairman of the Board of Selectmen



## Town Administrator

### By Carlotta Lilback Pini

The defeat of the operating budget at the 2009 Town Meeting presented another year of fiscal challenges. The Department Heads and I took a long hard look at the operations to figure out how to maintain services within the budget. We developed a proposal to bring before the Board of Selectmen for their approval. The Board, after consulting with the Budget Advisory Committee, approved the transfers.

In March, our Recreation Director went out on medical leave. Shortly thereafter, the Program Coordinator resigned. I jumped into the role of Interim Recreation Director in order to maintain the programs that were running and planned. The Recreation Committee was revived, and we hired Ethan Perry as a part time sports coordinator. I am pleased to report that the Recreation Department was able to offer nearly all of the programs that it had in prior years. I learned firsthand what a valuable service our Recreation Department offers to the residents of this community.

The senior housing development behind Town Office made great progress. Southwest Community Services' application for tax credits was approved, as was a \$500,000 CDBG grant. A well was drilled and all were pleased to learn that there was sufficient volume to serve not only the senior housing, but also provide for future municipal use.

The Telecommunications Committee was re-activated when we learned that Pinetree Cable was closing its operation. The Committee met with representatives from Argent Communications to learn more about their plans to purchase Pinetree Cable. The Committee also reached out to Comcast and Time Warner to see if the development with Pinetree would change the companies' consideration of serving Rindge.

One of my primary concerns this year was improving communication with the Town's residents. The Rindge Connection newsletter was published each month, except July and August, and mailed to every postal customer, as planned. In September, we started a Facebook page and began posting on Twitter. The Town's Facebook page was very useful during the Pinetree shut-down, with nearly 400 residents becoming "fans" and sharing information about telecommunications options with one another.

Toward the end of the year, I worked closely with the Recreation Director Search Committee to find a suitable candidate to fill the Recreation Director position. We received over 100 applications for the position. The Committee spent countless hours reviewing the applications to narrow the field to eight for interviews. Interviews were scheduled for the early part of January.

As we approached the 2010 budget season, there was much discussion about the economy and its impact on Rindge households. Department Heads were asked to consider ways to keep budgets in check, while maintaining essential services. We developed a budget which seems to do just that and look forward to breaking the cycle of default budgets by gaining voter approval in March.

Respectfully Submitted,

Carlotta Lilback Pini  
Town Administrator

# Elected Town Officers, Boards, & Commissions

## Selectmen/Assessors

Jed Brummer 2010  
 Burton Goodrich 2011  
 Patricia Lang Barry 2012

## Town Moderator

David Tower 2010

## Town Clerk

Nancy Martin 2011

## Tax Collector

Carol Donovan 2011

## Treasurer

Carl Little 2011

## Planning Board

Kim McCummings, Chairman 2011  
 Richard Godin, Vice Chairman 2010  
 Burton Goodrich, ex-officio 2011  
 Roberta Oeser 2010  
 Kirk Stenersen 2011  
 Timothy Halliday 2012  
 Lyman "Hank" Whitney 2012  
 Chris Asaff, Alternate 2012  
 Scott Brown, Alternate 2011  
 Arthur C. Fiorelli, Alternate 2010  
 Robyn Payson, Alternate 2011  
 Phil Simeone, Alternate 2009

## Budget Advisory Committee

Dan Aho, Chairman 2011  
 Susan Emerson 2010  
 Gordin Olin 2010  
 Alex Douglas 2011  
 Roberta Oeser 2012  
 Jason Czekalski 2012  
 Jed Brummer, Selectman 2010

## Supervisors of the Checklist

Amy Raymond 2010  
 Idamae Harman 2012  
 Roberta Letourneau 2014

## Library Trustees

Florence Marsh, Chairman 2010  
 Nancy Little 2012

Julie Skinner-Brown 2011  
 Robert Carney, Secretary-Treasurer 2010  
 Bruce Clark 2012  
 Arianne Miller, Alternate 2010  
 Karla McLeod, Alternate 2010  
 Jim Qualey, Alternate 2010

## Trustee of Trust Funds

Ted Covert 2012  
 Jeannette Gutteridge 2010  
 Arthur Fiorelli 2011

## School Board

Chrysten Starrett 2011  
 Daniel Whitney, Chairman 2012  
 Kathy Peahl 2010  
 Kathleen Mercier 2010

## School Moderator

David Tower 2010

## County Commissioner

Stillman Rogers

## State Representatives - District 28

John Hunt (R)  
 Susan Emerson (R)  
 Bonnie G. Mitchell (D)  
 Frank Sterling (R)

## State Senator - District 11

Peter E. Bragdon(R)

## Executive Council-District 5

Debora Pignatelli(D)

## U.S. Representative

Paul Hodes (D)

## U.S. Senator

Judd Gregg (R)  
 Jeanne Shaheen (D)

## Governor

John Lynch (D)

# Appointed Town Boards, Committees, & Employees

## Board of Adjustment

George Carmichael, Chairman*	2011
Janet Goodrich, Vice Chairman*	2012
Marcia Breckenridge	2010
David Drouin	2010
Philip Stenersen *	2012
Charles Phillips, Alternate	2010
Richard Feldman, Alternate	2010
William Thomas, Alternate	2012
Charlie Eicher, Altermate	2011
Kathryn Strasser, Clerk	
*Elected board as of 2008	

## Conservation Commission

Robert Henderson, Co-Chairman	2011
David Drouin, Co-Chairman	2010
Richard Mellor	2012
William Preston	2011
Fred Rogers	2012
Richard Godin	2010
Thomas Peragallo (resigned)	2011
Eric Poor	2012
Anne Thomas, Alternate	2012
Kathy John, Alternate	2012
Derek Saari, Alternate	2011
Robert Cleland, Alt & Clerk	2011
Tim Derr, Alternate	2010
Arlene Medeiros, Alternate	2010

## Recreation Committee

Peggi Brogan, Rec. Director (partial year)	
Carlotta Pini, Interim Rec Director	
John Ciarcia	2010
Carol Donovan	2011
Mike DiPasquale	2011
Tom Ciglar	2012
Logan Peterson	2012
Jean Kundert	2012
Adam Patria	2012
Vickie Doyle (resigned)	2012
John Ross (resigned)	2010

## CIP Committee

Ted Covert, Chairman	2009
Richard Isakson	Indef
Adrienne Hudson	2010
Charles Mathis	2010
Susan Emerson, BAC Rep.	2010
Kim McCummings, PB Rep.	Indef
David DuVeranay, Secretary	Indef

## Personnel Committee

Cal Sholl, Chairman	Indef
Ted Covert	2012
Jan Goodrich	2010
Dr. Joseph Hill	Indef
Rick Kohlmorgen	2010
Kim McCummings	2010

## Ethics Committee

Kathy Isakson
Jill Lamoureux
Burt Goodrich
Chuck Mathis
Robin Whitney

## Beautification Committee

Barbara Wells, Chairman
Marcia Breckenridge
David Marr
Marie Marr
Janet Goodrich
Burt Goodrich
Sue Chatwin
Stephanie Walquist
Diane Brown

## Workforce Housing Committee

Carlotta Lilback Pini
Julie Flood-Page
Roberta Oeser
Jane Pitt
William Pierce
Burton Goodrich
Judy Tomlinson

## Meetinghouse Oversight Committee

Burton Goodrich, Chairman
Dick Isakson, Member at Large
Carlotta Pini, Town Administrator
Robert Cleland, Ward Trust
Michael Cloutier Sr., DPW Director
Marcy Miller, Church Representative

## Economic Development Committee

Judy Tomlinson, Chair
Jane Pitt (ex-officio)
Ted Covert, Secretary
David Tower
Peter Gosline
Bill Pierce
Carlotta Lilback Pini (ex-officio)
Jack Dugan
Andre Aho
John Hunt (ex-officio)

## West Rindge Common Committee

Candice Starrett
Cindy Knight
Carrie Patria
Tony Ricard
Linda Ricard
William Harper
Jeff Garland, consultant

## Telecommunications Committee

Craig Clark, Chairman
Arthur Fiorelli
Eric Fisk, Secretary
Jane Pitt
Gene LaLancette
April Hobart
Phil Motta
Mike Susz
Carole Munroe
John Weston
Carlotta Lilback Pini
Mary Maguire



# Appointed Town Boards, Committees, & Employees

## Senior Housing Committee

Helen Olson, Chairman  
 Carol Donovan, Secretary  
 Adrienne Hudson  
 Richard Isakson  
 Carlotta Lilback Pini  
 Patricia Lang Barry  
 Burton Goodrich  
 Jane Pitt

## Roadway Committee

Michael Sielicki  
 Rickard Donovan  
 Michael Cloutier, Sr.  
 Carlotta Lilback Pini  
 Jane Pitt  
 Charlie Eicher

## History Committee

Amy Raymond  
 Linda Bussierre  
 Karla MacLeod  
 Ken Raymond  
 Roberta Letourneau

## Deputy Moderator

Julie Labonté

## Deputy Town Clerk

Julie Labonté

## Deputy Tax Collector

Nancy Martin

## Deputy Treasurer

Kork Little

## Health Officer

Thomas Horne

## Deputy Health Officer

David DuVernay

## Town Office

Carlotta Lilback Pini  
 Julie Labonté  
 Pat Miller  
 Helene Rogers

Town Administrator  
 Admin. Assistant  
 Bookkeeper  
 Accountant

## Overseer of Welfare

Mary Drew

## Code Enforcement Officer/Assessing Clerk

David DuVernay

## Fire / Building Department

Rickard Donovan Director  
 C. Casey Burrage Firefighter/EMT  
 Debra Douglas Admin. Assistant

## Planning Department

Jane Pitt Director of Planning  
 Robyn Payson Planning Assistant

## Highway Department

Michael Cloutier, Sr. Director  
 Richard Cloutier Foreman  
 David Bilodeau Equipment Operator  
 Robert Knight Equipment Operator  
 George Fish Equipment Operator  
 Robert Millett Equipment Operator

## Town Buildings

Randall Millett Maintenance Tech.

## Transfer Station

Edward Rourke Attendent

## Police Department

Michael Sielicki Police Chief  
 Francis Morrill, Jr. Police Sergeant  
 Daniel Anair Detective  
 David Blake Police Officer  
 Nicholas Weeks (resigned) Police Officer  
 Joseph Hazelrigg Police Officer  
 Rachel Derosier Police Officer  
 G. Scott Radford Police Officer  
 Jeffrey Seppala Police Officer  
 Evelyn Wilkie Records Manager  
 Lawrence Harris Animal Control Officer  
 John Vargas-Cifrinio P.T. Police Officer  
 Ed Cody P.T. Police Officer  
 Michelle Szalanski P.T. Office Assistant

## Recreation Department

Carlotta Pini Interim Director  
 Peggi Brogan (partial year) Director  
 Ethan Perry P.T. Sports Coordinator  
 David Grubb (resigned) Program Coordinator  
 Kathleen Silvia After School Program  
 Maggie Doyle After School Program

## Library

Diane Gardenour Director  
 Debra Qualey Assistant Director  
 Georgianna M.L. Connor Children's Librarian  
 Beverly Rice Librarian Assistant  
 Raymond Hoyt Custodian



## Deliberative Session Minutes

First Deliberative Session  
Saturday, February 10, 2009

David M. Tower called the meeting to order at 9:00 a.m. David introduced Cub Scout Troop 308: Nicholas Pugh, Connor Ahern, Ethan Ahern and Josh Barnwell. He also introduced Girl Scout Troop 141: Brandi Pugh, Isabella Pearo-Fontaine and Andy Burnett, who then led the meeting in the Pledge of Allegiance. Non-resident speakers were introduced: Carlotta Pini, Town Administrator, Michael Cloutier, Director of Public Works and Jane Pitt, Director of Planning. Also introduced were the Board of Selectmen: Chairman, Patricia Lang-Barry, Jed Brummer and Burt Goodrich; Budget Advisory Committee: Chairman, David DuVernay, Susan Emerson, Julie Skinner-Brown, Terry Ann St. Towers and Daniel Aho; Town Clerk, Nancy Martin; and Supervisors of the Checklist: Amy Raymond, Idamae Harman and Roberta Letourneau. Resident Department Heads were introduced: Director of Public & Life Safety, Rick Donovan, Recreation Director, Peggi Brogan and Police Chief, Michael Sielicki. Sound was provided by Rousseau's Music of Jaffrey.

There was no discussion on the zoning articles: articles 2 – 6 and petitioned article 21, since they had been vetted through the Planning Board's public hearing process.

The Moderator introduced each of the following warrant articles, and discussion ensued:

**Article 7. Shall the Town vote to raise and appropriate as an operating budget, not including appropriations by special warrant articles and other appropriations voted separately, the amounts set forth on the budget posted with the warrant or as amended by vote of the first session, for the purposes set forth therein, totaling Three Million Four Hundred Seventy-Seven Thousand Four Hundred Seventy Dollars (\$3,477,470)? Should this article be defeated, the default budget shall be Three Million Four Hundred Twenty Thousand Nine Hundred Ninety-Six Dollars (\$3,420,996) which is the same as last year, with certain adjustments required by previous action of the Town or by law or the governing body may hold one special meeting, in accordance with RSA 40:13, X and XVI, to take up the issue of a revised operating budget only. Note: This warrant article (operating budget) does not include appropriations in ANY warrant article.**


Pat Barry welcomed everyone to the meeting and opened the meeting with an acknowledgment of the many years of work and dedication by Red White. She also acknowledged Donald Smith, Art Speros and Dr. Gerald Parker for the time and the passion they shared with the town. Pat asked for a moment of silence to honor their services and memory.

Dave Tower read the article and asked Carlotta Pini, Town Administrator, to provide an explanation. Carlotta explained the budget process, noting that one of the biggest revenue sources the town counts on is motor vehicle registrations, which were down in 2008 and are expected to be down this year because of the current economy.

Carlotta explained building permits and applications to the Planning Board were also down in 2008. She explained the assessed values are down, because of the court case with Franklin Pierce University on the waste water treatment facility. The court ruled against the town and \$8 million dollars of assessed value was lost.

Carlotta spoke on the operating budget and explained that the Town of Rindge is not giving employees merit or cost-of-living increases this year, which represents a \$50,000 dollar savings in the operating budget.

Carlotta explained the welfare budget increased over \$26,000 in 2008 and she expects it will probably go up in 2009. She explained that the State of New Hampshire requires by law, that towns & cities provide assistance for people in need.



## Deliberative Session Minutes

Dan Stahl asked if the state or federal government reimburses the town for the welfare expenditures. Carlotta answered that the state does not reimburse the town, but if a client is a homeowner, a lien is automatically placed on their home. After more discussion from the floor, there were no changes to article 7.

Dave DuVernay made a motion to move the question with a 2nd. A vote to move the question was taken, and the question was moved.

Dave Tower called for a ten minute recess at 10:35 a.m.

**Article 8. Shall the Town vote to raise and appropriate the sum of One Hundred Thousand Dollars (\$100,000) to be added to the following funds previously established: Fifty Thousand Dollars (\$50,000) into the Fire Department Equipment Capital Reserve; Twenty-Five Thousand Dollars (\$25,000) into the Revaluation Capital Reserve; and Twenty-Five Thousand Dollars (\$25,000) into the Meetinghouse Maintenance Expendable Trust Fund?**

Carlotta explained that the three most important projects for the CIP are to replace the old 1989 fire truck, conduct a revaluation in 2010, and paint the Meeting House. No changes were made to article 8.

**Article 9. Shall the Town vote to raise and appropriate the sum of Ten Thousand Dollars (\$10,000) for the purchase of fireworks, employee wages, and other incidental expenses in connection with the planned July 4th Celebration to be held in the Town of Rindge?**

Dave Tower read the article. Pat Barry commented that the BOS is not against the celebration, but they feel the responsible thing to do is to let the Town's people decide if they want to fund the celebration.

Dave DuVernay made a motion to restrict reconsideration. There was a second. A vote was taken in favor of restricting reconsideration. There were no changes to article 9.

**Article 10. Shall the Town vote to raise and appropriate the sum of Four Thousand Dollars (\$4,000) for forest fire equipment and gear, said expenditure to be partially offset by a grant from the State for Two Thousand Dollars (\$2,000)?**

Carlotta explained that a grant has already been awarded to the town for \$2,000, therefore the impact to the town would be \$2,000. There were no changes to article 10.

**Article 11. Shall the Town vote to raise and appropriate the sum of One Hundred Forty-Eight Thousand Dollars (\$148,000) for the purpose of purchasing a plow truck with a plow, sander, and associated accessories, and authorize the withdrawal of Fifty-Three Thousand Dollars(\$53,000) from the Capital Reserves created for that purpose?**

Carlotta explained the new truck would replace the current 1993, 6-wheel plow truck. The current truck is rusted and breaks down on a regular basis. She stated that the State of New Hampshire recommends a ten year rotation on trucks; this one is sixteen years old. Kim Weeks asked why not buy a used truck. Mike Cloutier said used plow trucks are hard to come by and they are often in poor shape. There were no changes to article 11.

**Article 12. Shall the Town vote to raise and appropriate the sum of Thirty-Five Thousand Dollars (\$35,000) for the purpose of purchasing a police 4 Wheel Drive vehicle and associated accessories and authorize the withdrawal of Twenty-Four Thousand Dollars(\$24,000) from the Capital Reserves created for that purpose?**



## Deliberative Session Minutes

Carlotta explained the vehicle would replace the 2000 Ford Explorer the department currently has. Chief Sielicki said the vehicle was broken down during the ice storm in December when they really needed it. He stated that, over the past years, repairs have cost \$8,000. The Chief stated that he has gone to several dealers to see what the trade-in value is, and he was quoted \$1,000. There were no changes to article 12.

**Article 13. Shall the Town vote to establish a capital reserve fund, under the provisions of RSA 35:1, for the purpose of purchasing and installing generators and associated equipment in municipal buildings, and to raise and appropriate the sum of Twenty-Three Thousand Dollars (\$23,000) to be placed in this fund; and to name the Board of Selectmen as agent to expend from this fund?**

Carlotta explained that during the December ice storm we realized how badly we needed generators in this town. The Fire Department and Police Department each had one but the other facilities did not. The Highway Garage did not have a generator, which made it difficult to repair vehicle breakdowns during the ice storm. There were no changes to article 13.

**Article 14. Shall the town vote to raise and appropriate the sum of Eight Thousand Dollars (\$8,000) for the purpose of establishing a Mosquito Surveillance Program? This program is designed to monitor the presence of mosquito vector borne diseases. This surveillance program will be conducted from June 2009 to October 2009.**

Carlotta explained that the article came about as a result of a lot of discussions after a young boy died here in town. Though there was never any conclusive evidence that his death was caused by a mosquito-borne illness, they realized how susceptible we are to Triple E and the West Nile Virus. She stated that she and Chief Donovan had received many calls from people asking what the town was doing about it and whether we were monitoring it. Carlotta stated that, at the time, we had thought the State monitored the mosquitoes but found that the responsibility is on each town/city. Chief Donovan said he feels it should be up to the public to decide if the program is necessary.


Candice Starrett made a motion to move the question. There was a second. A vote was approved to move the question.

Dave DuVernay made a motion to restrict reconsideration of all previous articles. There was a second. The vote to restrict consideration was approved, there were no changes to article 14.

**Article 15. To see if the town will vote to authorize the Selectmen to appoint a Town Treasurer in accordance with RSA 41:26-e rather than electing a Treasurer?**

Carlotta explained the Town Treasurer is an elected position and is a very important position in town. The Treasurer signs all of the checks and is in charge of all of the bank accounts. The town is fortunate to have someone that is capable and trustworthy, but they would like to plan for the future to insure we will always have someone capable and trustworthy for that position. She explained the Selectmen are ultimately responsible for the financial affairs of the town, by statute. The Treasurer is autonomous because he is elected, and therefore is not accountable to the Board of Selectmen. Craig Clark questioned whether there was oversight. Carlotta answered that there was none by the Board of Selectmen. Jason Czekalski stated that the Treasurer has to balance with the Bookkeeper, and there is also an annual audit. Richard Feldman asked if there have been difficulties in the past. Pat Barry stated that the Board of Selectmen has asked for reports in the past but has not received them in a timely manner. Art Fiorelli said he feels the appointment is the right way to go, because it is important that committees get the information they need in a timely manner. Kirk Stenersen made a motion to move the question. There was a second. A vote to move the question was approved. There were no changes to article 15.





## Deliberative Session Minutes

**Article 16. Shall the Town vote to collect an additional registration fee of Five Dollars (\$5) per vehicle for the purpose of supporting a municipal transportation fund and to establish a capital reserve fund for this purpose, with the Selectmen as agents to expend from the fund? This fund would allow the Town to fund, wholly or in part, improvements in the local transportation system, including roads, bridges, and pedestrian facilities, parking or public transportation per RSA 261:153**

Carlotta explained the additional revenue could be \$40,000 or more, depending on how many vehicles were registered throughout the year.

Craig Clark made a motion to amend the article to insert “tax” in place of “fee”. There was a second. Dave Tower took a vote on the motion to amend, the motion to amend passed. Jason Czekalski made a motion to amend the article to insert “Town Meeting as agent” in place of “Selectmen as agent”. Pat Barry commented that the Board of Selectmen is elected by the people, therefore they are trusted to be the agents. She said that voting for the motion would delay the use of the funds for a year. A vote was taken on the Czekalski motion to amend, and the motion failed.

The amended article will appear on the ballot.

**Article 17. Shall the Town adopt the provisions of RSA 41:14-a, which gives the selectmen authority to acquire or sell land, buildings, or both; provided certain procedures, as outlined in the statute, are followed?**

Carlotta explained that the article gave the Board of Selectmen authority to buy and sell property, that was neither tax-deeded nor conservation land. She said that the Board of Selectmen already has the authority to accept and sell tax-deeded property and to accept gifts of conservation land. After discussion from the floor, Dave DuVernay made a motion to move the question. There was a second.

A vote was approved to move the question: there were no changes made to article 17.

**Article 18. To see if the Town will vote to authorize the Board of Selectmen to accept gifts of personal property, other than cash, to the municipality for any public purposes. This authorization, in accordance with RSA 31:95-e, shall remain in effect until rescinded by Town Meeting.**

Carlotta explained the article. There were no changes to article 18.

**Article 19. To see if the Town will vote to sell Town-owned property consisting of approximately 63 acres on Cromwell Drive in order to develop the property as approximately 20 units of workforce housing, and to authorize the Selectmen to (1) take other action to determine the fair market value; (2) negotiate the terms of the sale(s), including the acceptance of a mortgage(s); and (3) sign and deliver any documents the Selectmen deem reasonably necessary for the sale(s).**

Carlotta said that a survey had been conducted in 2008 which showed that 80% of the housing in the Town of Rindge is not affordable. Jed Brummer stated that, by NH Statue, the town is required to provide opportunities for affordable housing. Janet Goodrich asked if there would be a way to keep the housing affordable. Jane Pitt said there would be a deed restriction and Southwest Community Services would monitor it. Julia Flood-Page said she has been involved with the project and she believes it is a very good site; the price is affordable; and the buildings would be energy efficient. Dave DuVernay made a motion to move the question. There was a second. Dave Tower took a vote to move the question and it was approved. There were no changes to article 19.



## Deliberative Session Minutes

Rick Donovan made a motion to take article 25 out of order. There was a second. A vote was taken and approved to take article 25 out of order.

**Article 25. To see if the Town will vote to adopt the provisions of the Municipal Budget Law, RSA 32:1-26, as from time to time amended, and pursuant to RSA 32:15 III, authorize the Town Moderator to appoint a Budget Committee of six (6) members-at-large until the 2010 annual meeting, as provided in RSA 669:17. Elections for staggered terms, as defined in RSA 32:15 II, shall begin at the 2010 annual meeting and shall be by official ballot as set forth in RSA 669. Pursuant to RSA 32:15 I (b), the Budget Committee will also include one member of the Board of Selectmen who shall be appointed by the Board of Selectmen for a one year term. The Board of Selectmen member may be represented by an alternate member designated by the Board of Selectmen. (By Petition)**

Petitioner Arthur Fiorelli spoke on the petition article. Al Lefebvre stated that the Budget Advisory Committee is doing a good job and he doesn't see the need for another committee. Pat Barry said the committee needs a policy with a timeline. Jason Czekalski said the turnover is not good, and that longevity on the committee is essential. Scott Douglas made a motion to amend the article to read, "To see". There was a second. Dave Tower stated it is a legal motion. Burt Goodrich stated that the motion to change the article would take the choice away from the citizens that will be voting on the article, since they would not have the chance to read the entire article. Dave DuVernay stated that the deliberative session provides the right to change the article.

A voice vote was taken. The Moderator asked for a standing vote. The results of the standing vote were Yes – 29 No – 24. The motion to amend the article passed. The amended article will appear on the ballot.

Chief Sielicki made a motion to restrict reconsideration. There was a second. A vote was taken to restrict reconsideration and it passed.

**Article 20. Shall the Town vote to name the Selectmen as agents to expend from the following Capital Reserve funds: Fire Department Equipment, Highway Department Equipment, Police Department Equipment, and Revaluation?**

Pat Barry made a motion to amend the article to say "Police Cruiser" in place of "Police Department Equipment". There was a second. Dave Tower took a vote on the motion to amend, and the motion to amend passed. Craig Clark made a motion to amend the article to state "Shall remain in effect until rescinded by Town Meeting". There was a second. A vote was taken on the amendment, and the amendment passed. The amended article will appear on the ballot.

**Article 22. To direct the Selectmen of the Town of Rindge to cap any increase of their Annual Budget to any projected increase in revenue above the last Annual Budget and in no case to increase the Annual Budget more than the rate of inflation, as defined by the "National Consumer Price Index-(Urban/Rural)" (CPI-U/R) as averaged over the twelve months preceding the vote on the new Annual Budget. (By Petition)**

Dave Tower asked if any petitioners were present to speak on the article. There were none. There were no changes to article 22.

**Article 23. Are you in favor of the Code Enforcement Officer position per RSA 41:2 being an elected position per RSA 669:17? The Code Enforcement Officer shall be elected at the next regular municipal election for a one year term. (By Petition)**



## Deliberative Session Minutes

Dave Tower stated that, by State Statute, Code Enforcement Officers cannot be elected. There were no changes to article 23.

**Article 24. Are you in favor of eliminating the Code Enforcement Officer position per RSA 41:2? If this amendment passes, it would supersede any amendments approved on this ballot or on previous ballots. (By Petition)**

Al Lefevbre made a motion to amend the article to add the words, "If approved, this would be advisory to the Board of Selectmen only". There was a second.

A vote was taken on the motion to amend, and the motion to amend passed. The amended article will appear on the ballot.

Al Lefevbre made a motion to restrict reconsideration. There was a second. A vote was taken, and the motion passed.

Dave Tower took a vote to adjourn the meeting. There was a second. The meeting was adjourned at 2:30 p.m.

Respectfully submitted,

Nancy A. S. Martin  
Rindge Town Clerk

# Town Meeting Results

Registered Voters—4,686 • Votes Cast—1,293



OFFICIAL BALLOT  
ANNUAL TOWN ELECTION  
RINDGE, NEW HAMPSHIRE  
MARCH 10, 2009

BALLOT 1 OF 2

*Nancy A. S. Hall*  
TOWN CLERK

INSTRUCTIONS TO VOTERS

- A. TO VOTE, completely fill in the OVAL to the RIGHT of your choice(s) like this:
- B. Follow directions as to the number of candidates to be marked for each office.
- C. To vote for a person whose name is not printed on the ballot, write the candidate's name on the line provided and completely fill in the OVAL.

<p><b>SELECTMAN</b> (Vote for not more than one) 3 yrs</p> <p>JASON CZEKALSKI 459 <input type="radio"/></p> <p>TIMOTHY DERR 276 <input type="radio"/></p> <p>PATRICIA LANG BARRY 482 <input type="radio"/></p> <p>(Write-in) <input type="radio"/></p>	<p><b>BUDGET ADVISORY COMMITTEE</b> (Vote for not more than two) 3 yrs</p> <p>JASON CZEKALSKI 470 <input type="radio"/></p> <p>DAVID DUVERNAY 298 <input type="radio"/></p> <p>ARTHUR C. FIORELLI 372 <input type="radio"/></p> <p>PAUL MCINTYRE 211 <input type="radio"/></p> <p>ROBERTA K. OESER 561 <input type="radio"/></p> <p>JULIE SKINNER-BROWN 314 <input type="radio"/></p> <p>(Write-in) <input type="radio"/></p> <p>(Write-in) <input type="radio"/></p>	<p><b>ZONING BOARD</b> (Vote for not more than two) 3 yrs</p> <p>JANET GOODRICH 558 <input type="radio"/></p> <p>JOSEPH C. HILL MD 545 <input type="radio"/></p> <p>JONAH KETOLA 501 <input type="radio"/></p> <p>PHIL STENERSEN 629 <input type="radio"/></p> <p>(Write-in) <input type="radio"/></p> <p>(Write-in) <input type="radio"/></p>
<p><b>PLANNING BOARD</b> (Vote for not more than two) 3 yrs</p> <p>TIMOTHY HALLIDAY 675 <input type="radio"/></p> <p>LYMAN "HANK" WHITNEY 696 <input type="radio"/></p> <p>SCOTT BROWN 589 <input type="radio"/></p> <p>(Write-in) <input type="radio"/></p> <p>(Write-in) <input type="radio"/></p>	<p><b>BUDGET ADVISORY COMMITTEE</b> (Vote for not more than one) 2 yrs</p> <p>ALEX DOUGLAS 748 <input type="radio"/></p> <p>Aaron Seppala 252 <input type="radio"/></p> <p>(Write-in) <input type="radio"/></p>	<p><b>LIBRARY TRUSTEE</b> (Vote for not more than two) 3 yrs</p> <p>BRUCE CLARK 756 <input type="radio"/></p> <p>NANCY LITTLE 965 <input type="radio"/></p> <p>(Write-in) <input type="radio"/></p> <p>(Write-in) <input type="radio"/></p>
<p><b>TRUSTEE OF TRUST FUNDS</b> (Vote for not more than one) 3 yrs</p> <p>THEODORE COVERT 937 <input type="radio"/></p> <p>(Write-in) <input type="radio"/></p>	<p><b>BUDGET ADVISORY COMMITTEE</b> (Vote for not more than one) 1 yr</p> <p>GORDON OLIN 935 <input type="radio"/></p> <p>(Write-in) <input type="radio"/></p>	

ARTICLES

2. ARE YOU IN FAVOR OF THE ADOPTION OF AMENDMENT NO. 1 TO THE TOWN OF RINDGE ZONING ORDINANCE AS PROPOSED BY THE PLANNING BOARD AND GENERALLY DESCRIBED AS FOLLOWS: amend Article XIX (Definitions) of the Zoning Ordinance, Paragraph 31 (Student Housing) as follows: "(a) A building or buildings or structures principally used, designed and/or adapted for the purpose of providing housing for students including, but not limited to, dormitories; (b) A Dwelling Unit or Units occupied by students, which Unit or Units have been directly or indirectly contracted for and/or provided by the educational institution (or its agent) which the students attend." (Recommended by the Board of Selectmen, 3 in favor, 0 opposed)
 

YES 852  
NO 393
3. ARE YOU IN FAVOR OF THE ADOPTION OF AMENDMENT NO. 2 TO THE TOWN OF RINDGE ZONING MAP AS PROPOSED BY THE PLANNING BOARD AND GENERALLY DESCRIBED AS FOLLOWS: amend the Zoning Map by removing Tax Parcel 2-45 (Dale Farm Road) from the Business/Light Industry Zoning District and placing it in the Residential/Agricultural Zoning District. (Recommended by the Board of Selectmen, 3 in favor, 0 opposed)
 

YES 836  
NO 415
4. ARE YOU IN FAVOR OF THE ADOPTION OF AMENDMENT NO. 3 TO THE TOWN OF RINDGE ZONING ORDINANCE AS PROPOSED BY THE PLANNING BOARD AND GENERALLY DESCRIBED AS FOLLOWS: amend the Rindge Aquifer Protection District Ordinance to designate the aquifer map to be used; include all aquifers within the map boundary; clarify the procedure for amending designated aquifer zones; adding dry cleaning facilities, landfills, solid waste transfer and recycling facilities, incinerators and commercial composting facilities as prohibited uses in the Aquifer Protection District; adding surface storage of petroleum products and by-products, distillates and other hazardous materials to the list of conditional uses; revising the standards for the issuance of Conditional Use Permits; and revising, expanding and clarifying the list of Definitions. (Recommended by the Board of Selectmen, 3 in favor, 0 opposed)
 

YES 540  
NO 725

TURN BALLOT OVER AND CONTINUE VOTING

# Town Meeting Results

ARTICLES CONTINUED	
5. ARE YOU IN FAVOR OF THE ADOPTION OF AMENDMENT NO. 4 TO THE TOWN OF RINDGE SIGN ORDINANCE AS PROPOSED BY THE PLANNING BOARD AND GENERALLY DESCRIBED AS FOLLOWS: amend the Rindge Sign Ordinance to add the Gateway East and Gateway Central Zoning Districts to the provisions of the Sign Ordinance; provide size specifications for charitable, political seasonal and temporary signs; and make other minor technical corrections to the Ordinance. (Recommended by the Board of Selectmen, 3 in favor, 0 opposed)	YES 782 NO 484
6. ARE YOU IN FAVOR OF THE ADOPTION OF AMENDMENT NO. 5 TO THE TOWN OF RINDGE SIGN ORDINANCE AS PROPOSED BY THE PLANNING BOARD AND GENERALLY DESCRIBED AS FOLLOWS: amend the Rindge Sign Ordinance to allow off-premises real estate directional signs as follows: "Only one Real Estate Directional Sign is allowed at an Intersection for all houses for sale on any road connecting to that intersection. Such a sign shall be a 6 inch by 24 inch hardboard sign, printed on one or both sides and anchored to the ground and supported by a 50 inch tall steel frame in accordance with the design specifications contained in Appendix A hereto. No Real Estate Directional signs may be placed in the right of way." (Recommended by the Board of Selectmen, 3 in favor, 0 opposed)	YES 644 NO 618
7. Shall the Town vote to raise and appropriate as an operating budget, not including appropriations by special warrant articles and other appropriations voted separately, the amounts set forth on the budget posted with the warrant or as amended by vote of the first session, for the purposes set forth therein, totaling Three Million Four Hundred Seventy-Seven Thousand Four Hundred Seventy Dollars (\$3,477,470)? Should this article be defeated, the default budget shall be Three Million Four Hundred Twenty Thousand Nine Hundred Ninety-Six Dollars (\$3,420,996) which is the same as last year, with certain adjustments required by previous action of the Town or by law or the governing body may hold one special meeting, in accordance with RSA 40:13, X and XVI, to take up the issue of a revised operating budget only. Note: This warrant article (operating budget) does not include appropriations in ANY warrant article. (Recommended by the Board of Selectmen, 3 in favor, 0 opposed) (Recommended by the Budget Advisory Committee, 5 in favor, 1 opposed)	YES 427 NO 840
8. Shall the Town vote to raise and appropriate the sum of One Hundred Thousand Dollars (\$100,000) to be added to the following funds previously established: Fifty Thousand Dollars (\$50,000) into the Fire Department Equipment Capital Reserve; Twenty-Five Thousand Dollars (\$25,000) into the Revaluation Capital Reserve; and Twenty-Five Thousand Dollars (\$25,000) into the Meetinghouse Maintenance Expendable Trust Fund. (Recommended by the Board of Selectmen, 3 in favor, 0 opposed) (Recommended by the Budget Advisory Committee, 6 in favor, 0 opposed)	YES 512 NO 760
9. Shall the Town vote to raise and appropriate the sum of Ten Thousand Dollars (\$10,000) for the purchase of fireworks, employee wages, and other incidental expenses in connection with the planned July 4th Celebration to be held in the Town of Rindge? (Not recommended by the Board of Selectmen, unanimously. Not recommended by the Budget Advisory Committee, unanimously.)	YES 225 NO 1038
10. Shall the Town vote to raise and appropriate the sum of Four Thousand Dollars (\$4,000) for forest fire equipment and gear, said expenditure to be partially offset by a grant from the State for Two Thousand Dollars (\$2,000)? (Recommended by the Board of Selectmen, 3 in favor, 0 opposed) (Recommended by the Budget Advisory Committee, 6 in favor, 0 opposed)	YES 837 NO 426
11. Shall the Town vote to raise and appropriate the sum of One Hundred Forty-Eight Thousand Dollars (\$148,000) for the purpose of purchasing a plow truck with a plow, sander, and associated accessories, and authorize the withdrawal of Fifty-Three Thousand Dollars (\$53,000) from the Capital Reserves created for that purpose? (Recommended by the Board of Selectmen, 3 in favor, 0 opposed) (Recommended by the Budget Advisory Committee, 6 in favor, 0 opposed)	YES 503 NO 757
12. Shall the Town vote to raise and appropriate the sum of Thirty-Five Thousand Dollars (\$35,000) for the purpose of purchasing a police 4 Wheel Drive vehicle and associated accessories and authorize the withdrawal of Twenty-Four Thousand Dollars (\$24,000) from the Capital Reserves created for that purpose? (Recommended by the Board of Selectmen, 3 in favor, 0 opposed) (Recommended by the Budget Advisory Committee, 6 in favor, 0 opposed)	YES 398 NO 874
13. Shall the Town vote to establish a capital reserve fund, under the provisions of RSA 35:1, for the purpose of purchasing and installing generators and associated equipment in municipal buildings, and to raise and appropriate the sum of Twenty-Three Thousand Dollars (\$23,000) to be placed in this fund; and to name the Board of Selectmen as agent to expend from this fund? (Recommended by the Board of Selectmen, 3 in favor, 0 opposed) (Recommended by the Budget Advisory Committee, 5 in favor, 1 opposed)	YES 375 NO 886
14. Shall the town vote to raise and appropriate the sum of Eight Thousand Dollars (\$8,000) for the purpose of establishing a Mosquito Surveillance Program? This program is designed to monitor the presence of mosquito vector borne diseases. This surveillance program will be conducted from June 2009 to October 2009. (Recommended by the Board of Selectmen, 3 in favor, 0 opposed). (Recommended by the Budget Advisory Committee, 4 in favor, 2 opposed)	YES 308 NO 952
15. To see if the town will vote to authorize the Selectmen to appoint a Town Treasurer in accordance with RSA 41:26-e rather than electing a Treasurer? (Recommended by the Board of Selectmen, 3 in favor, 0 opposed). (Recommended by the Budget Advisory Committee, 6 in favor, 0 opposed)	YES 473 NO 787
<b>GO TO NEXT BALLOT AND CONTINUE VOTING</b>	

# Town Meeting Results



BALLOT 2 OF 2

**OFFICIAL BALLOT  
ANNUAL TOWN ELECTION  
RINDGE, NEW HAMPSHIRE  
MARCH 10, 2009**

*Henry A. Shepard*  
TOWN CLERK

**ARTICLES CONTINUED**

16. Shall the Town vote to collect an additional Five Dollars (\$5) registration tax per vehicle for the purpose of supporting a municipal transportation fund and to establish a capital reserve fund for this purpose, with the Selectmen as agents to expend from the fund? This fund would allow the Town to fund, wholly or in part, improvements in the local transportation system, including roads, bridges, and pedestrian facilities, parking or public transportation per RSA 261:153. (Recommended by the Board of Selectmen, 3 in favor, 0 opposed). (Recommended by the Budget Advisory Committee, 6 in favor, 0 opposed)	YES 462 NO 808
17. Shall the Town adopt the provisions of RSA 41:14-a, which gives the selectmen authority to acquire or sell land, buildings, or both, provided certain procedures, as outlined in the statute, are followed? (Recommended by the Board of Selectmen, 3 in favor, 0 opposed). (Recommended by the Budget Advisory Committee, 6 in favor, 0 opposed)	YES 472 NO 792
18. To see if the Town will vote to authorize the Board of Selectmen to accept gifts of personal property, other than cash, to the municipality for any public purposes. This authorization, in accordance with RSA 31:95-e, shall remain in effect until rescinded by Town Meeting. (Recommended by the Board of Selectmen, 3 in favor, 0 opposed). (Recommended by the Budget Advisory Committee, 6 in favor, 0 opposed)	YES 869 NO 398
19. To see if the Town will vote to sell Town owned property consisting of approximately 63 acres on Cromwell Drive in order to develop the property as approximately 20 units of workforce housing, and to authorize the Selectmen to (1) take other action to determine the fair market value, (2) negotiate the terms of the sale(s), including the acceptance of a mortgage(s); and (3) sign and deliver any documents the Selectmen deem reasonably necessary for the sale (s). (Recommended by the Board of Selectmen, 3 in favor, 0 opposed). (Recommended by the Budget Advisory Committee, 6 in favor, 0 opposed)	YES 530 NO 729
20. Shall the Town vote to name the Selectmen as agents to expend from the following capital reserve funds: Fire Department Equipment, Highway Department Equipment, Police Cruiser, and Revaluation? Shall remain in effect until rescinded by Town Meeting. (Recommended by the Board of Selectmen, 3 in favor, 0 opposed). (Recommended by the Budget Advisory Committee, 5 in favor, 1 opposed)	YES 419 NO 835
21. Shall the Town vote to insert the following into Article 3 General Provisions of the Zoning Ordinance? "The Town shall not have the authority to restrict or prohibit private, personal, non-commercial recreation in the any Zoning District in the Town of Rindge. The range of activities protected by this clause shall include, but not be limited to, team sports such as Little League baseball or Pop Warner football; unorganized versions of the same team sports; BMX or mountain biking; paintball, whether organized or unorganized, OHRV riding by property owners or their invited guests; family picnics or outings; or any other private, personal, non-commercial recreational activity." (By Petition) (Not recommended by the Planning Board, 6 to 1) (Not recommended by the Board of Selectmen, unanimously). (Not recommended by the Budget Advisory Committee, 5, 0, 1 abstained.)	YES 598 NO 668
22. To direct the Selectmen of the Town of Rindge to cap any increase of their Annual Budget to any projected increase in revenue above the last Annual Budget and in no case to increase the Annual Budget more than the rate of inflation, as defined by the "National Consumer Price Index-(Urban/Rural)" (CPI-U/R) as averaged over the twelve months preceding the vote on the new Annual Budget. (By Petition) (Not recommended by the Board of Selectmen, unanimously). (Not recommended by the Budget Advisory Committee, 5, 0, 1 abstained).	YES 713 NO 544
23. Are you in favor of the Code Enforcement Officer position per RSA 41:2 being an elected position per RSA 669:17? The Code Enforcement Officer shall be elected at the next regular municipal election for a one year term. (By Petition) (Not recommended by the Board of Selectmen, unanimously). (Not recommended by the Budget Advisory Committee, 5, 0, 1 abstained).	YES 707 NO 546
24. Are you in favor of eliminating the Code Enforcement Officer position per RSA 41:2? If this amendment passes it would supersede any amendments approved on this ballot or on previous ballots. If approved, this would be advisory to Board of Selectmen only. (By Petition) (Not recommended by the Board of Selectmen, unanimously). (Not recommended by the Budget Advisory Committee, 5, 0, 1 abstained).	YES 656 NO 597
25. To see	YES 397 NO 903



# Auditor's Report

 **VACHON CLUKAY**  
& COMPANY PC

**CERTIFIED PUBLIC ACCOUNTANTS**  
608 Chestnut Street • Manchester, New Hampshire 03104  
(603) 622-7070 • Fax: (603) 622-1452 • www.vcccpas.com

## REPORT ON INTERNAL CONTROL BASED ON AN AUDIT OF BASIC FINANCIAL STATEMENTS

To the Board of Selectmen  
Town of Rindge, New Hampshire

In planning and performing our audit of the financial statements of the Town of Rindge, New Hampshire as of and for the year ended December 31, 2008, in accordance with auditing standards generally accepted in the United States of America, we considered the Town of Rindge, New Hampshire's internal control over financial reporting as a basis for designing our auditing procedures for the purpose of expressing our opinion on the financial statements, but not for the purpose of expressing an opinion on the effectiveness of the Town of Rindge, New Hampshire's internal control. Accordingly, we do not express an opinion on the effectiveness of the Town of Rindge, New Hampshire's internal control.

A control deficiency exists when the design or operation of a control does not allow management or employees, in the normal course of performing their assigned functions, to prevent or detect misstatements on a timely basis. A significant deficiency is a control deficiency, or combination of control deficiencies, that adversely affects the Town's ability to initiate, authorize, record, process, or report financial data reliably in accordance with generally accepted accounting principles such that there is more than a remote likelihood that a misstatement of the Town's financial statements that is more than inconsequential will not be prevented or detected by the Town's internal control.

A material weakness is a significant deficiency, or combination of significant deficiencies, that results in more than a remote likelihood that a material misstatement of the financial statements will not be prevented or detected by the Town's internal control.

Our consideration of internal control was for the limited purpose described in the first paragraph and would not necessarily identify all deficiencies in internal control that might be significant deficiencies or material weaknesses. We did not identify any deficiencies in internal control that we consider to be a material weaknesses, as defined above.

This communication is intended solely for the information and use of management and the Board of Selectmen and is not intended to be and should not be used by anyone other than these specified parties. However, this report is a matter of public record, and its distribution is not limited.

*Vachon, Clukay & Co. PC*

December 10, 2009



# Auditor's Report

 **VACHON CLUKAY**  
& COMPANY PC

**CERTIFIED PUBLIC ACCOUNTANTS**  
608 Chestnut Street • Manchester, New Hampshire 03104  
(603) 622-7070 • Fax: (603) 622-1452 • www.vcccpas.com

## INDEPENDENT AUDITOR'S REPORT

To the Board of Selectmen  
Town of Rindge, New Hampshire

We have audited the accompanying financial statements of the governmental activities, each major fund, and the aggregate remaining fund information of the Town of Rindge, New Hampshire as of and for the year ended December 31, 2008, which collectively comprise the Town's basic financial statements as listed in the table of contents. These financial statements are the responsibility of the Town's management. Our responsibility is to express opinions on these financial statements based on our audit.

We conducted our audit in accordance with auditing standards generally accepted in the United States of America. Those standards require that we plan and perform the audit to obtain reasonable assurance about whether the financial statements are free of material misstatement. An audit includes examining, on a test basis, evidence supporting the amounts and disclosures in the financial statements. An audit also includes assessing the accounting principles used and the significant estimates made by management, as well as evaluating the overall financial statement presentation. We believe that our audit provides a reasonable basis for our opinions.

In our opinion, the financial statements referred to above present fairly, in all material respects, the respective financial position of the governmental activities, each major fund, and the aggregate remaining fund information of the Town of Rindge, New Hampshire, as of December 31, 2008, and the respective changes in financial position, thereof for the year then ended in conformity with accounting principles generally accepted in the United States of America.

The management's discussion and analysis and budgetary comparison information on pages i-vi and 21-22, respectively, are not a required part of the basic financial statements but are supplementary information required by accounting principles generally accepted in the United States of America. We have applied certain limited procedures, which consisted principally of inquiries of management regarding the methods of measurement and presentation of the required supplementary information. However, we did not audit the information and express no opinion on it.

Our audit was conducted for the purpose of forming opinions on the financial statements that collectively comprise the Town of Rindge, New Hampshire's basic financial statements. The combining nonmajor fund statements are presented for purposes of additional analysis and are not a required part of the basic financial statements. The combining nonmajor fund financial statements have been subjected to the auditing procedures applied in the audit of the basic financial statements and, in our opinion, are fairly stated in all material respects in relation to the basic financial statements taken as a whole.

*Vachon, Clukay & Co., PC*

December 10, 2009





# 2009 Tax Rate Calculation

**TOWN / CITY: Rindge**

Gross Appropriations	\$ 3,424,996
Less: Revenues	\$ 1,517,592
Less: Shared Revenues	\$ -
Add: Overlay	\$ 102,844
War Service Credits	\$ 178,000

Net Town Appropriation	2,188,248
Special Adjustment	0

Approved Town/City Tax Effort	2,188,248	<b>TOWN RATE</b>
		<b>\$ 3.80</b>

**SCHOOL PORTION**

Net Local School Budget (Gross Approp. - Revenue)	0
Regional School Apportionment	10,219,038
Less: Equitable Education Grant	(1,559,989)

State Education Taxes	(1,305,472)
Approved School(s) Tax Effort	7,353,577

**LOCAL  
SCHOOL RATE  
\$ 12.80**

**STATE EDUCATION TAXES**

Equalized Valuation(no utilities) x	\$ 2.14
611,462,441	1,305,472
Divide by Local Assessed Valuation (no utilities)	
564,963,928	<b>STATE SCHOOL RATE</b>
	<b>\$ 2.31</b>

Excess State Education taxes to be Remitted to State	
Pay to State	0

**COUNTY PORTION**

Due to County	1,624,369
Less: Shared Revenues	0

Approved County Tax Effort	1,624,369	<b>COUNTY RATE</b>
		<b>\$ 2.83</b>

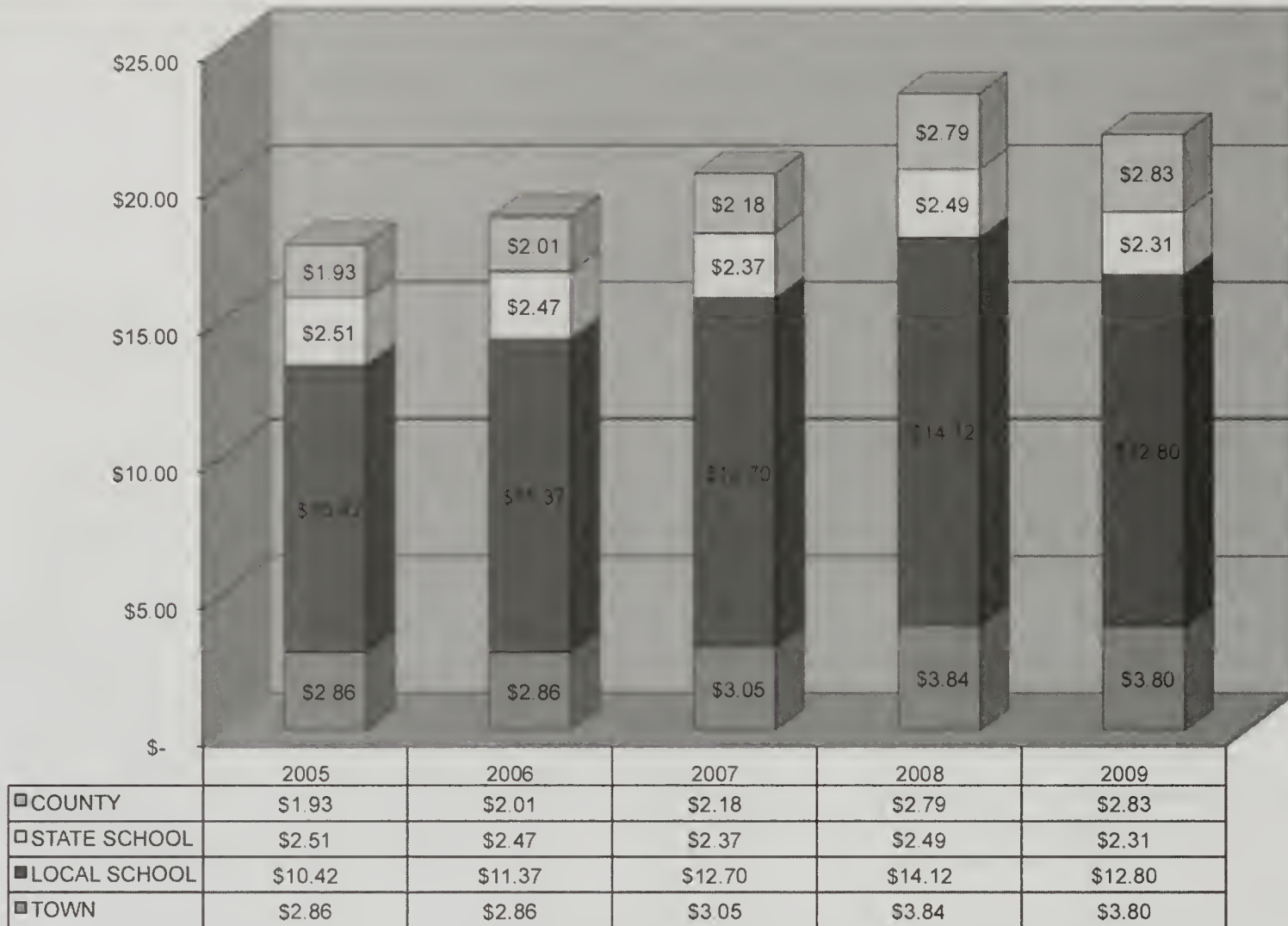
Total Property Taxes Assessed	13,254,639	<b>TOTAL RATE</b>
Less: War Service Credits	(178,000)	<b>\$ 21.74</b>
Add: Village District Commitment	0	
Total Property Tax Commitment	<b>13,079,639</b>	

**PROOF OF RATE**

Net Assessed Valuation		Tax Rate	Assessment
State Education Taxes (no utilities)	\$ 564,963,728	2.31	1,305,472
All Other Taxes	\$ 574,709,128	19.43	11,166,194
			12,471,666



# Tax Rate History





# Tax Collector's Report

## TAX CATEGORIES UNPAID

BEGINNING OF YEAR	2009	2008
PROPERTY TAXES		1,447,260.04
LAND USE CHANGE TAX		7,000.00
TIMBER/YIELD TAX		6,872.19
EXCAVATION TAX		0.00

## TAX COMMITTED THIS YR

PROPERTY TAXES	12,791,364.85	15,623.00
LAND USE CHANGE TAX	8,500.00	0.00
TIMBER/YIELD TAX	20,296.35	0.00
EXCAVATION TAX		0.00

## OVERPAYMENTS

PROPERTY TAXES	43,659.27	1,045.23
LAND USE CHANGE TAX		0.00
TIMBER/YIELD TAX		0.00
EXCAVATION TAX		0.00
INTEREST	8,338.15	49,126.97
FEES	141.08	4,463.35
<b>TOTAL DEBITS</b>	<b>12,872,299.70</b>	<b>1,531,390.78</b>

---

## REMITTED TO TREASURER

PROPERTY TAX	11,175,812.73	1,194,857.53
LAND USE CHANGE TAX	8,500.00	7,000.00
TIMBER/YIELD TAX	17,520.99	72.84
EXCAVATION TAX		
INTEREST	8,338.15	49,126.97
FEES	141.08	4,463.35

## CONVERSION TO LIEN


PRINCIPAL ONLY		259,941.63
----------------	--	------------

## ABATEMENTS

PROPERTY TAX	629,761.85	9,129.11
LAND USE CHANGE TAX		
TIMBER/YIELD TAX		6,799.35
EXCAVATION TAX		0.00
CURRENT LEVY DEEDED	2,976.00	0.00

## UNCOLLECTED END OF YR

PROPERTY TAX	1,026,473.54	0.00
LAND USE CHANGE TAX	0.00	0.00
TIMBER/YIELD TAX	2,775.36	0.00
EXCAVATION TAX		0.00
<b>TOTAL CREDITS</b>	<b>12,872,299.70</b>	<b>1,531,390.78</b>




# Tax Collector's Report

LEVIES	2008	2007	2006	2005
Unredeemed Liens at beginning of year		144,822.41	60,324.38	341.19
Liens Executed During Year	278,481.45			
Interest & Costs Collected After Lien Execution	5,362.15	12,054.40	22,317.37	88.81
<b>TOTAL DEBITS</b>	<b>283,843.60</b>	<b>156,876.81</b>	<b>82,641.75</b>	<b>430.00</b>
<b>Remitted to Treasurer</b>	<b>2008</b>	<b>2007</b>	<b>2006</b>	<b>2005</b>
Redemptions	139,417.19	63,699.31	49,352.60	341.19
Interest & Costs collected After Lien Execution #3190	5,362.15	12,054.40	22,317.37	88.81
<b>Abatements of Unredeemed Liens</b>				
Liens Deeded to Municipality	8,868.55	7,954.40	5,897.23	0.00
Unredeemed Liens at Year's End	130,195.71	73,168.70	5,074.55	0.00
<b>TOTAL CREDITS</b>	<b>\$283,843.60</b>	<b>\$156,876.81</b>	<b>\$82,641.75</b>	<b>\$430.00</b>

Respectfully Submitted

Carol E. Donovan

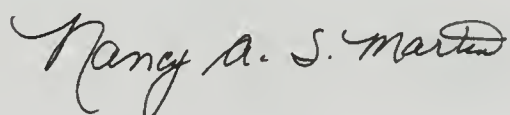


# Town Clerk's Report


Motor Vehicles	\$ 788,423.30
Agent Fees	\$ 20,592.00
Marriage Applications	\$ 2,520.00
Certified Copies	\$ 2,484.00
Unified Commercial Code Fees	\$ 1,320.00
Dog Licenses	\$ 7,114.00
Dog Forfeitures	\$ 2,671.00
Dog Violations	\$ 127.00
Election Fees	\$ 14.00
Wetland Fees	\$ 60.00
Return Check Fees	\$ 525.00
Postage	\$ 176.58
Overage, Shortage & Misc.	\$ 329.00
<b>Total Remitted to Treasurer</b>	<b><u>\$ 826,355.88</u></b>

Three - Year Comparison	2007	2008	2009
MV Registration & Agent	\$ 874,179.66	\$ 833,637.08	\$ 809,015.30
Dog Licensing	\$ 8,199.00	\$ 9,004.00	\$ 9,912.00
Miscellaneous	\$ 9,397.27	\$ 7,348.51	\$ 7,428.58
<b>Yearly Totals</b>	<b>\$ 891,775.93</b>	<b>\$ 849,989.59</b>	<b>\$ 826,355.88</b>

Respectfully submitted,



Nancy A. S. Martin  
Town Clerk




# Treasurer's Report

## Receipts

<b>State Treasurer</b>		<b>\$ 431,772</b>
State Shared Revenues	\$ -	
Meals and Room Tax	\$ 276,316	
Block Grant - Highway	\$ 153,762	
State/Federal Forest Land Reimbursement	\$ 1,693	
 <b>Town Clerk</b>		 <b>\$ 826,356</b>
 <b>Tax Collector</b>		 <b>\$ 12,744,908</b>
 <b>Selectman</b>		 <b>\$ 516,080</b>
Copy Fees	\$ 567	
Filing Fees	\$ 99	
Franchise Fees - Cable	\$ 1,200	
Misc Permits and Fees	\$ 750	
Note Receivable Interest - B. Holmes	\$ 289	
Other Miscellaneous	\$ 70	
Rental - Town Hall	\$ 650	
Unanticipated Revenue	\$ 512,454	
 <b>Building/Code Enforcement</b>		 <b>\$ 31,816</b>
Building Permits - Fire and Building	\$ 14,687	
Electrical	\$ 3,545	
Enforcement Fines	\$ 58	
Filing Fees	\$ 550	
Fire Dept & Building - NSF Fees	\$ 25	
Fire Safety Inspection	\$ 2,360	
Mechanical	\$ 375	
Plumbing Inspection	\$ 1,850	
Sign Permits	\$ 8,365	
 <b>Jaffrey Court</b>		 <b>\$ 31,164</b>
 <b>Planning Board</b>		 <b>\$ 5,383</b>
Advertising	\$ 720	
Application Fees	\$ 2,225	
Copies	\$ 12	
Driveway Permit	\$ 700	
Filing Fees	\$ 136	
Per Lot Fees	\$ 250	
Postage	\$ 1,340	
 <b>Board of Adjustment</b>		 <b>\$ 2,275</b>
Board of Adjustments - Application Fees	\$ 2,275	
 <b>Transfer Station</b>		 <b>\$ 17,219</b>
Batteries	\$ 300	
Dump Stickers	\$ 16,791	
Solid Waste - Reimbursement	\$ 128	
 <b>Recycling</b>		 <b>\$ 2,675</b>
Scrap Metal	\$ 2,500	
Miscellaneous	\$ 175	

# Treasurer's Report

	Receipts	
<b>Police</b>		<b>\$ 143,515</b>
Detail Fees	\$ 138,383	
Fireworks Permit	\$ 190	
Parking Fines	\$ 1,280	
Pistol Permits	\$ 310	
Reports	\$ 1,415	
Restitution	\$ 265	
Witness Fees	\$ 1,672	
 <b>Fire Department</b>		 <b>\$ 9,396</b>
Detail Fees	\$ 1,300	
Reports	\$ 173	
Restitution	\$ 7,924	
 <b>Library Reimbursements</b>		 <b>\$ 3,000</b>
 <b>Welfare Refunds</b>		 <b>\$ 1,008</b>
 <b>Banks - Interest</b>		 <b>\$ 7,430</b>
 <b>Capital Reserve Transfers</b>		 <b>\$ -</b>
 <b>Trust Funds</b>		 <b>\$ 26,963</b>
Interest on Cemetery Funds	\$ 4,183	
Income From Electric Light Fund	\$ 22,780	
 <b>Miscellaneous Income</b>		 <b>\$ 524,199</b>
Cemetery Plots and Reimbursements	\$ 10,450	
Community Development Block Grant	\$ 493,800	
Dcnations - Recreation Building	\$ 10,000	
Funds In Lieu of Taxes	\$ 9,687	
Impact Fee Reimbursements	\$ 262	
 <b>Total Receipts For The Year</b>		 <b>\$ 15,325,158</b>
 <b>Plus Cash on Hand January 1, 2009</b>		 <b>\$ 4,116,675</b>
 <b>Total Cash Available</b>		 <b>\$ 19,441,833</b>
 <b>Less Selectmen's Orders</b>		 <b>\$ 16,299,421</b>
 <b>Cash on Hand December 31, 2009</b>		 <b>\$ 3,142,412</b>
 <b>Escrow Accounts:</b>		 <b>\$ 17,864</b>
 Driveway Account		
Balance as of December 31, 2008	\$ 16,240	
Income	\$ 4,900	
Interest	\$ 117	
Expended	\$ (6,915)	
Balance as of December 31, 2009	\$ 14,342	
 Hakala/Olin Engineering Fund		
Balance as of December 31, 2008	\$ 42	
Income	\$ -	
Interest	\$ 0	
Expended	\$ -	
Balance as of December 31, 2009	\$ 43	




# Treasurer's Report

	<b>Receipts</b>	
<b>Robert Hakala Engineering Fund</b>		
Balance as of December 31, 2008	\$ 535	
Income	\$ -	
Interest	\$ 1	
Expended	\$ (443)	
Balance as of December 31, 2009	<u>\$ 93</u>	
<b>Taggart Meadows Engineering Fund</b>		
Balance as of December 31, 2008	\$ 1,215	
Income	\$ 2,500	
Interest	\$ 4	
Expended	\$ (3,057)	
Balance as of December 31, 2009	<u>\$ 662</u>	
<b>ATA Construction Engineering Fund</b>		
Balance as of December 31, 2008	\$ 769	
Income	\$ -	
Interest	\$ 2	
Expended	\$ -	
Balance as of December 31, 2009	<u>\$ 770</u>	
<b>FPC Wastewater Engineering Fund</b>		
Balance as of December 31, 2008	\$ 1,276	
Income	\$ -	
Interest	\$ 9	
Expended	\$ -	
Balance as of December 31, 2009	<u>\$ 1,285</u>	
<b>East View Estates Engineering Fund</b>		
Balance as of December 31, 2008	\$ 664	
Income	\$ -	
Interest	\$ 5	
Expended	\$ -	
Balance as of December 31, 2009	<u>\$ 669</u>	
<b>US Cellular/Jones Farm</b>		
Balance as of December 31, 2008	\$ -	
Income	\$ 2,500	
Interest	\$ -	
Expended	\$ (2,500)	
Balance as of December 31, 2009	<u>\$ -</u>	
<b>Impact Fee Accounts:</b>		<b>\$ 51,532</b>
<b>School</b>		
Balance as of December 31, 2008	\$ 20,606	
Income	\$ 34,603	
Interest	\$ 180	
Expended	\$ (41,180)	
Balance as of December 31, 2009	<u>\$ 14,209</u>	
<b>Recreation Facilities</b>		
Balance as of December 31, 2008	\$ 13,205	
Income	\$ 5,922	
Interest	\$ 109	
Expended	\$ -	
Balance as of December 31, 2009	<u>\$ 19,236</u>	



# Treasurer's Report

	Receipts	
<b>Public Safety Facilities</b>		
Balance as of December 31, 2008	\$ 11,838	
Income	\$ 6,120	
Interest	\$ 129	
Expended	\$ -	
Balance as of December 31, 2009	<u>\$ 18,087</u>	
<b>Miscellaneous Accounts:</b>		<b>\$ 7,869</b>
<b>Ordinance Violation</b>		
Balance as of December 31, 2008	\$ 1,394	
Income	\$ -	
Interest	\$ -	
Expended	\$ -	
Balance as of December 31, 2009	<u>\$ 1,394</u>	
<b>Senior Housing Donation</b>		
Balance as of December 31, 2008	\$ 564	
Income	\$ -	
Interest	\$ 4	
Expended	\$ -	
Balance as of December 31, 2009	<u>\$ 568</u>	
<b>Telecom/Technical Grant</b>		
Balance as of December 31, 2008	\$ 9,237	
Income	\$ -	
Interest	\$ 67	
Expended	\$ (8,800)	
Balance as of December 31, 2009	<u>\$ 504</u>	
<b>W. Rindge Common Beautification</b>		
Balance as of December 31, 2008	\$ 3,365	
Income	\$ 2,000	
Interest	\$ 38	
Expended	\$ -	
Balance as of December 31, 2009	<u>\$ 5,403</u>	
<b>Conservation Commission:</b>		<b>\$ 266,182</b>
<b>Savings</b>		
Balance as of December 31, 2008	\$ 295,544	
Income	\$ 7,000	
Interest	\$ 1,341	
Expended	\$ (40,259)	
Balance as of December 31, 2009	<u>\$ 263,627</u>	
<b>Converse Meadows</b>		
Balance as of December 31, 2008	\$ 2,537	
Income	\$ -	
Interest	\$ 19	
Expended	\$ -	
Balance as of December 31, 2009	<u>\$ 2,556</u>	



# Treasurer's Report

	Receipts	
<b>Rindge Recreation:</b>		<b>\$ 75,880</b>
Revolving Account		
Balance as of December 31, 2008	\$ 48,798	
Income	\$ 48,987	
Interest	\$ 286	
Expended	\$ (57,867)	
Balance as of December 31, 2009	<u>\$ 40,205</u>	
Donation Account		
Balance as of December 31, 2008	\$ 23,864	
Income	\$ 3,450	
Transfers In	\$ 8,470	
Interest	\$ 82	
Expended	\$ (190)	
Balance as of December 31, 2009	<u>\$ 35,675</u>	
<b>Police Department:</b>		<b>\$ 217,450</b>
Asset Forfeiture Account		
Balance as of December 31, 2008	\$ 6,874	
Income	\$ -	
Interest	\$ 33	
Expended	\$ -	
Balance as of December 31, 2009	<u>\$ 6,906</u>	
Cruiser Maintenance Account		
Balance as of December 31, 2008	\$ -	
Income	\$ 3,925	
Interest	\$ 22	
Expended	\$ -	
Balance as of December 31, 2009	<u>\$ 3,947</u>	
JAG Grant		
Balance as of December 31, 2008	\$ -	
Income	\$ 16,299	
Interest	\$ 3	
Expended	\$ (12,904)	
Balance as of December 31, 2009	<u>\$ 3,398</u>	
Revolving Detail Account		
Balance as of December 31, 2008	\$ 67,787	
Income	\$ 138,383	
Interest	\$ 968	
Expended	\$ (3,940)	
Balance as of December 31, 2009	<u>\$ 203,198</u>	
<b>Special Fund Accounts</b>		<b>\$ 2,152</b>
Office of State Planning		
Balance as of December 31, 2008	\$ -	
Income	\$ -	
Interest	\$ -	
Expended	\$ -	
Balance as of December 31, 2009	<u>\$ -</u>	

# Treasurer's Report

	Receipts
<b>Pavilion Entertainment Fund</b>	
Balance as of December 31, 2008	\$ 1,847
Income	\$ -
Interest	\$ 14
Expended	\$ -
Balance as of December 31, 2009	<u>\$ 1,860</u>
<b>Community/Rec. Ctr. Study Fund</b>	
Balance as of December 31, 2008	\$ 8,451
Income	\$ -
Interest	\$ 19
Expended	\$ (8,470)
Balance as of December 31, 2009	<u>\$ -</u>
<b>Smith Pavilion Fund</b>	
Balance as of December 31, 2008	\$ 228
Income	\$ -
Interest	\$ 0
Expended	\$ -
Balance as of December 31, 2009	<u>\$ 229</u>
<b>Charter Restoration Fund</b>	
Balance as of December 31, 2008	\$ 63
Income	\$ -
Interest	\$ 0
Expended	\$ -
Balance as of December 31, 2009	<u>\$ 63</u>
<b>Community Development Block Grant</b>	
Balance as of December 31, 2008	\$ -
Income	\$ 496,000
Interest	\$ -
Expended	\$ (496,000)
Balance as of December 31, 2009	<u>\$ -</u>
	<b>\$ 638,929</b>

Respectfully Submitted,

Carl C. Little, Town Treasurer



Kork K. Little, Deputy Treasurer

# Trustees of Trust Funds Reports

## Citizens Bank (MS-9)

DATE OF CREATION	NAME OF TRUST FUND	PURPOSE OF TRUST FUND	HOW INVESTED	%	PRINCIPAL				
					BALANCE BEGINNING YEAR	NEW FUNDS CREATED	CASH GAINS OR (LOSSES)	WITHDRAWALS	
	COMMON TRUST FUND								
1919	M.E. Converse	Library	Stocks & Bonds	0.356%	3,811.84	0.00	27.65	0.00	
1920	Nancy J. Bigelow	Library	Stocks & Bonds	0.178%	1,905.97	0.00	13.83	0.00	
1923	H.M. Buswell	Library	Stocks & Bonds	0.356%	3,811.84	0.00	27.65	0.00	
1924	Van DeVeer	Library	Stocks & Bonds	0.676%	7,242.57	0.00	52.54	0.00	
1927	W.G. Bancroft	Library	Stocks & Bonds	0.178%	1,905.97	0.00	13.83	0.00	
1939	M.L. Ware	Library	Stocks & Bonds	2.813%	30,155.46	0.00	218.74	0.00	
1955	Unknown (Founding)	Library	Stocks & Bonds	1.067%	11,435.57	0.00	82.95	0.00	
1955	Rodney Wallace	Library	Stocks & Bonds	0.605%	6,480.23	0.00	47.01	0.00	
1965	R. Benjamin LaRue	Library	Stocks & Bonds	1.511%	16,192.78	0.00	117.46	0.00	
1975	Doran	Library	Stocks & Bonds	0.036%	381.11	0.00	2.76	0.00	
1977	Davol	Library	Stocks & Bonds	1.778%	19,059.27	0.00	138.25	0.00	
1981	John Phillips	Library	Stocks & Bonds	0.254%	2,725.48	0.00	19.77	0.00	
1982	Alice Converse	Library	Stocks & Bonds	1.067%	11,435.57	0.00	82.95	0.00	
1986	Ralph Ward	Library	Stocks & Bonds	5.334%	57,178.18	0.00	414.76	0.00	
1963/1975	Converse, Hale, Doran et al	Scholarship	Stocks & Bonds	11.467%	122,922.59	0.00	891.65	0.00	
1923	Buswell-Hardy - Memorial	Lectures	Stocks & Bonds	0.644%	6,900.35	0.00	50.05	0.00	
1923	Buswell-Hardy	Emergency Aid	Stocks & Bonds	0.646%	6,927.12	0.00	50.25	0.00	
1941	Farmers/Mechanics	use	Stocks & Bonds	0.109%	1,172.00	0.00	8.50	0.00	
1963	Hood/Smith	Emergency Aid	Stocks & Bonds	0.130%	1,391.43	0.00	10.09	0.00	
1997	James & Hazel Allen	Center	Stocks & Bonds	0.351%	3,757.31	0.00	27.25	0.00	
	Electric		Stocks & Bonds	61.361%	657,763.96	0.00	4,771.26	0.00	
	Church Cemetery	Schedule	Stocks & Bonds	0.720%	7,713.78	0.00	55.95	0.00	
	Hillside Cemetery	Schedule	Stocks & Bonds	8.278%	88,737.46	750.00	643.68	0.00	
1990	Private Cemetery	David A. Robbins	Stocks & Bonds	0.089%	954.39	0.00	6.92	0.00	
Total					100%	1,071,962.24	750.00	7,775.76	0.00

## Citizens Bank (Capital Reserve Funds MS-9)

DATE OF CREATION	NAME OF TRUST FUND	PURPOSE OF TRUST FUND	HOW INVESTED	%	PRINCIPAL				
					BALANCE BEGINNING YEAR	NEW FUNDS CREATED	CASH GAINS OR (LOSSES)	WITHDRAWALS	
unkown	Fire Dept. Equipment	Capital Reserve	Cash Equivalents	66.20%	88,000.00	25,000.00			
unkown	Highway Dept. Equipment	Capital Reserve	Cash Equivalents	0.25%	337.10	50,000.00			
unkown	Police Dept. Equipment	Capital Reserve	Cash Equivalents	0.69%	918.67	20,000.00			
unkown	Municipal Buildings	Capital Reserve	Cash Equivalents	0.00%	0.00				
unkown	Recycling Program	Capital Reserve	Cash Equivalents	0.00%	0.00				
unkown	Rindge Comm. Center	Capital Reserve	Cash Equivalents	1.96%	2,602.65				
unkown	Library Remodeling	Capital Reserve	Cash Equivalents	0.00%	0.00				
unkown	Revaluation	Capital Reserve	Cash Equivalents	19.40%	25,795.39	20,000.00			
unkown	Recreation Facilities	Capital Reserve	Cash Equivalents	0.00%	0.00				
unkown	Tennis/Basketball Court	Capital Reserve	Cash Equivalents	0.00%	0.00				
unkown	Conservation Commission	Capital Reserve	Cash Equivalents	7.98%	10,606.11				
2006	Meeting House Maint.	Capital Reserve	Cash Equivalents	3.51%	4,672.26	15,000.00		(1,302.59)	
Total Capital Reserves					100%	132,932.18	130,000.00	0.00	(1,302.59)

## TD Bank (MS-9)

DATE	TRUST NAME	PURPOSE	PRINCIPAL			
			BEGINNING BALANCE	NEW FUNDS	GAIN/(LOSS)	ENDING BALANCE
2009	Thrasher Fund	Scholarship	\$ 1,104,289.67	\$ 1,004.73	\$ (13,869.63)	\$ 1,091,424.77

# Trustees of Trust Funds Reports

BALANCE END YEAR	INCOME					BALANCE END YEAR	GRAND TOTAL OF PRINCIPAL & INCOME
	BALANCE BEGINNING YEAR	INCOME PERCENT	DURING YEAR AMOUNT	EXPENDED DURING YEAR	FEES		
3,839.49	9.63	0.36%	109.76	(101.30)	(22.81)	(4.73)	3,834.76
1,919.81	4.60	0.18%	54.88	(50.65)	(11.41)	(2.58)	1,917.23
3,839.49	9.46	0.36%	109.76	(101.30)	(22.81)	(4.90)	3,834.59
7,295.12	17.60	0.68%	208.55	(192.47)	(43.34)	(9.66)	7,285.45
1,919.81	4.59	0.18%	54.88	(50.65)	(11.41)	(2.59)	1,917.22
30,374.20	72.05	2.81%	868.31	(801.36)	(180.47)	(41.47)	30,332.73
11,518.52	27.69	1.07%	329.28	(303.89)	(68.44)	(15.35)	11,503.17
6,527.24	14.47	0.60%	186.59	(172.21)	(38.78)	(9.93)	6,517.30
16,310.23	39.01	1.51%	466.26	(430.31)	(96.91)	(21.94)	16,288.29
383.87	1.09	0.04%	10.97	(10.13)	(2.28)	(0.35)	383.52
19,197.52	45.75	1.78%	548.80	(506.49)	(114.06)	(26.00)	19,171.52
2,745.25	6.59	0.25%	78.48	(72.43)	(16.31)	(3.67)	2,741.58
11,518.52	27.70	1.07%	329.28	(303.89)	(68.44)	(15.34)	11,503.18
57,592.94	136.32	5.33%	1,646.41	(1,519.47)	(342.19)	(78.93)	57,514.01
123,814.25	7,879.20	11.47%	3,539.49	(3,050.00)	(735.64)	7,633.04	131,447.29
6,950.40	7,255.25	0.64%	198.69	0.00	(41.30)	7,412.65	14,363.05
6,977.35	9,362.51	0.65%	199.46	0.00	(41.46)	9,520.52	16,497.87
1,180.50	1,180.09	0.11%	33.75	0.00	(7.01)	1,206.81	2,387.32
1,401.52	2,957.95	0.13%	40.07	0.00	(8.33)	2,989.69	4,391.21
3,784.56	1,411.65	0.35%	108.19	0.00	(22.49)	1,497.35	5,281.91
662,535.23	22,780.37	61.36%	18,939.94	(22,780.37)	(3,936.43)	15,003.50	677,538.73
7,769.73	339.52	0.72%	222.11	(339.52)	0.00	222.12	7,991.85
90,131.14	3,801.26	8.28%	2,555.14	(3,801.26)	0.00	2,555.14	92,686.28
961.31	42.01	0.09%	27.48	(42.01)	0.00	27.48	988.79
1,080,488.01	57,426.32	100%	30,866.54	(34,629.71)	(5,832.30)	47,830.84	1,128,318.85

BALANCE END YEAR	INCOME					BALANCE END YEAR	GRAND TOTAL OF PRINCIPAL & INCOME
	BALANCE BEGINNING YEAR	Income Percent	DURING YEAR AMOUNT	EXPENDED DURING YEAR	FEES		
113,000.00	8,101.07	66.20%	521.89			8,622.96	121,622.96
50,337.10	3,139.26	0.25%	198.49			3,337.75	53,674.85
20,918.67	3,269.45	0.69%	91.91			3,361.36	24,280.03
0.00	0.01	0.00%	0.00			0.01	0.01
0.00	774.39	0.00%	3.46			777.85	777.85
2,602.65	909.62	1.96%	15.73			925.35	3,528.00
0.00	94.17	0.00%	0.42			94.59	94.59
45,795.39	7,482.17	19.40%	222.20			7,704.37	53,499.76
0.00	219.87	0.00%	0.98			220.85	220.85
0.00	(0.00)	0.00%	0.00			0.00	0.00
10,606.11	1,650.84	7.98%	54.91			1,705.75	12,311.86
18,369.67	606.04	3.51%	73.76			679.80	19,049.47
261,629.59	26,246.89	100%	1,183.75	0.00	0.00	27,430.64	289,060.23

INCOME				TOTAL PRINCIPAL & INCOME
BEGINNING BALANCE	INCOME	PAID OUT	ENDING BALANCE	
\$ 102,689.54	\$ 35,461.35	(\$37,150.00)	\$ 101,000.89	\$ 1,192,425.66



## Trustees of Trust Funds Reports

### **Oscar and Mae Thrasher Scholarship Fund**

Linden Aho	Universal Technical Institute
Nicol Aho	Gordon College
Alexa	Bowdoin College
Jillian Barry	Emerson College
Katherine Barry	George Washington University
Heather Bartlett	Polk Community College
Phillip Bartlett	University of Massachusetts
Rachel Bennet	Concordia College
Christopher Boulay	Western New England College
Alexandra Brogan	University of Vermont
Elizabeth Chartrand	Plymouth State University
Leanna Coolen	Smith College
Kali Crowley	Mount Ida College
Jamie Cullinane	University of New Hampshire
Nicole Cullinane	Keene State College
Nicole Devarney	Chester College of New England
Anthony Evans	Hesser College
Kaitlyn Farr	Lasell College
Drew Grandmont	Keene State College
Ashley Hakala	Franklin Pierce University
Johnathan Hamolsky	Alfred University
Lisa Hardy	Newbury College
Andrew Heon	Rensselaer Polytechnical Institute
Karissa Hill	Franklin Pierce University
Seth Horton	Bob Jones University
Danielle Ireland	Keene State College
Laura Jackman	Franklin Pierce University
Colleen Keegan	Wells College
John Kohlmorgen	Franklin Pierce University
Alexander Kundert	Franklin Pierce University
Sasha LeBlanc	Dalhousie University
Jessica L'Ecuyer	St. Joseph's College of Maine
Elie LeMieux	Colby-Sawyer College
Emily Melhorn	American University
Meghan O'Brien	Wentworth Institute of Technology
Shaun O'Loughlin	University of Rhode Island
Cheyenne Olson	Franklin Pierce University
Sonja Olson	Mount Wachusett Community College
Mariah O'Toole	Greenville Technical College
Cameron Peahl	Roger Williams University
Adrianna Pearo	Elmira College
Elise Perry	University of New Hampshire
Emily Poikonen	Hesser College
Devin Poor	Fitchburg State College
Andrea Popp	George Mason University
Seth Pruter	Wentworth Institute of Technology
Chelsea Ricciardi	University of New Hampshire
Adam Sesia	Nascar Technical Institute
Sarah Shea	University of New Hampshire
Jordan Sines	Kent State University



## Trustees of Trust Funds Reports

### **Oscar and Mae Thrasher Scholarship Fund (cont'd)**


Timothy Tarr	Johnson and Wales University
Molly Teixeira	Regis College
Jesslyn Thomas	University of Southern Maine
Ashley VanDyke	Mount Wachusett Community College
Chelsea VanDyke	Mount Wachusett Community College
Lea VanLandeghem	New England Institute of Art
Christopher Whitney	Hofstra University
Amanda Wiley	Keene State College
Katherine Wilkinson	School of the Museum of Fine Arts
Erin Williams	Franklin Pierce University
Jessica Wood	Brandeis University
Trevor Young	Wentworth Institute of Technology

### **Doran Scholarship Fund**

Lauren Gong	University of Massachusetts, Amherst
Ginny Hamoisky	University of Rhode Island
Perry Thomas	University of New Hampshire
Nicholas Webber	Greenville Technical Institute
Michael Wood	Franklin Pierce University

### **Walter and Eula Hale Scholarship Fund**

Kara Heon	University of Rochester
Jordan Melhorn	University of Massachusetts
Jacob Pelletier	Kennebec Community College
Kaitlin Primeau	Newbury College
Jesse Rubendall	Boston University
Cristy Stenerson	Keene State College



# 2010 Town Warrant



## Warrant

To the inhabitants of the Town of Rindge in the County of Cheshire, in said State, qualified to vote in Town Affairs.

You are hereby notified that the first session (deliberative) of the Annual Town Meeting of the Town of Rindge will be held at the Rindge Memorial School on School Street, in said Rindge on Saturday, January 30, 2010 at 9:00 a.m. Warrant articles may be amended at this session per RSA 40:13, IV, with the exception of Warrant Articles whose wording is prescribed by law and cannot be amended per RSA 40:13, IV a. Warrant Articles that are amended shall be placed on the official ballot for a final vote on the main motion as amended.

You are further notified that the second session of the Annual Town Meeting of the Town of Rindge will be held at the Rindge Memorial School in said Rindge on Tuesday, March 9, 2010 at 7:00 a.m. to vote on all warrant articles from the first session on official ballot per RSA 40:13, VII. The polls will open on said date at 7:00 a.m. in the forenoon and will not close until 7:00 p.m. in the evening.

### Articles

1. To choose all necessary Town Officers for the year ensuing. (Officers)  
Selectman—3 Yrs—1 Seat  
Moderator—2 Yrs—1 Seat  
Planning Board—3 Yrs—2 Seats  
Trustee Of Trust Funds—3 Yrs—1 Seat  
Budget Advisory Committee—3 Yrs—2 Seats  
Zoning Board—3 Yrs—2 Seats  
Library Trustee—3 Yrs—2 Seats  
Supervisor Of The Checklist—6 Yrs—1 Seat
2. ARE YOU IN FAVOR OF THE ADOPTION OF AMENDMENT NO.1 TO THE TOWN OF RINDGE ZONING ORDINANCE AS PROPOSED BY THE PLANNING BOARD AND GENERALLY DESCRIBED AS FOLLOWS: by amending the Zoning Ordinance by adding to (1) Article IV, Section A; (2) Article V Section A; (3) Article X, Section A; and (4) Article XI, Section A the use "Supportive Care Home, subject to Site Plan Review" and amending Article XIX of the Ordinance by adding the following definition: "Supportive Care Home: A residence that provides lodging, meals and support services to meet the needs of not more than eight (8) adults, all of whom are over the age of 55, which home is licensed by the State of New Hampshire pursuant to RSA 151: 2, I(e)(1) as amended from time to time."
3. ARE YOU IN FAVOR OF THE ADOPTION OF AMENDMENT NO.2 TO THE TOWN OF RINDGE GROWTH MANAGEMENT ORDINANCE AS PROPOSED BY THE PLANNING BOARD AND GENERALLY DESCRIBED AS FOLLOWS: by amending Section K of the Growth Management Ordinance to change the expiration date from 11:59 p.m., March 31, 2011 to 11:59 p.m., March 9, 2010.
4. Shall the Town vote to raise and appropriate the sum of One Hundred Fifty Thousand Dollars (\$150,000) for the purpose of purchasing a plow truck with a plow, sander, and associated accessories to replace a 17-year-old plow truck, said sum to be raised through the issuance of bonds or notes under and in compliance with the Municipal Finance Act, RSA 33:1 et seq., as amended; to authorize the Selectmen to apply for, obtain and accept federal, state or other aid, if any which may be available for said purchase





## 2010 Town Warrant

- and to comply with all laws applicable to said project; to authorize the Selectmen to issue, negotiate, sell and deliver said bonds and notes and to determine the rate of interest thereon and the maturity and other terms thereof; and authorize the Selectmen to take any action or to pass any other vote relative thereto? (3/5 Vote Required) (Recommended by the Board of Selectmen, 3 in favor, 0 opposed) (Recommended by the Budget Advisory Committee, 6 in favor, 0 opposed)
5. Shall the Town vote to raise and appropriate the sum of Two Hundred Fifty Thousand Dollars (\$250,000) for the purpose of purchasing a fire truck to replace Engine 2, said sum to be raised through the issuance of bonds or notes under and in compliance with the Municipal Finance Act, RSA 33:1 et seq., as amended; to authorize the Selectmen to apply for, obtain and accept federal, state or other aid, if any which may be available for said purchase and to comply with all laws applicable to said project; to authorize the Selectmen to issue, negotiate, sell and deliver said bonds and notes and to determine the rate of interest thereon and the maturity and other terms thereof; and authorize the Selectmen to take any action or to pass any other vote relative thereto? (3/5 Vote Required) (Recommended by the Board of Selectmen, 3 in favor, 0 opposed) (Recommended by the Budget Advisory Committee, 6 in favor, 0 opposed)
  6. Shall the Town vote to raise and appropriate as an operating budget, not including appropriations by special warrant articles and other appropriations voted separately, the amounts set forth on the budget posted with the warrant or as amended by vote of the first session, for the purposes set forth therein, totaling Three Million Four Hundred Sixty-Seven Thousand Seven Hundred Eleven Dollars (\$3,467,711)? Should this article be defeated, the default budget shall be Three Million Four Hundred Sixty-Three Thousand Seven Hundred Seventy Dollars (\$3,463,770) which is the same as last year, with certain adjustments required by previous action of the Town or by law or the governing body may hold one special meeting, in accordance with RSA 40:13, X and XVI, to take up the issue of a revised operating budget only. Note: This warrant article (operating budget) does not include appropriations in ANY warrant article. (Recommended by the Board of Selectmen, 3 in favor, 0 opposed) (Recommended by the Budget Advisory Committee, 4 in favor, 3 opposed)
  7. Shall the Town vote to raise and appropriate the sum of Twenty-Five Thousand Dollars (\$25,000) to be added to the Meetinghouse Maintenance Expendable Trust Fund to save for the repairs to the bell tower and exterior painting? (Recommended by the Board of Selectmen, 3 in favor, 0 opposed) (Recommended by the Budget Advisory Committee, 6 in favor, 0 opposed)
  8. Shall the Town vote to raise and appropriate the sum of Fifty-Five Thousand Dollars (\$55,000) to be added to the Recycling/Solid Waste Capital Reserve to save for the replacement of the trash hauling truck? (Recommended by the Board of Selectmen, 3 in favor, 0 opposed) (Recommended by the Budget Advisory Committee, 6 in favor, 0 opposed)
  9. Shall the Town vote to raise and appropriate the sum of Ten Thousand Dollars (\$10,000) to be added to the Recreation Facilities Capital Reserve to save for the resurfacing of the tennis courts at Wellington Park? (Recommended by the Board of Selectmen, 3 in favor, 0 opposed) (Recommended by the Budget Advisory Committee, 5 in favor, 1 opposed)
  10. Shall the Town vote to raise and appropriate the sum of Twenty-Five Thousand Dollars (\$25,000) for the purpose of purchasing a police vehicle and associated accessories to replace an existing cruiser, said sum to be withdrawn from the Capital Reserve created for that purpose (Police Cruiser)? (Recommended by the Board of Selectmen, 3 in favor, 0 opposed) (Recommended by the Budget Advisory Committee, 6 in favor, 0 opposed)
  11. Shall the Town vote to raise and appropriate the sum of Seventy-Two Thousand dollars (\$72,000) for the purpose of completing the revaluation/statistical update and further to authorize the withdrawal from



## 2010 Town Warrant

- the Capital Reserve Fund established for this purpose, Revaluation, the sum of Fifty-Two Thousand Dollars (\$52,000)? (Recommended by the Board of Selectmen, 3 in favor, 0 opposed.) (Recommended by the Budget Advisory Committee, 6 in favor, 0 opposed.)
12. Shall the Town vote to raise and appropriate the sum of Thirty-Five Thousand Dollars (\$35,000) for the purpose of purchasing a command vehicle for the Fire Department, said sum to be withdrawn from the Capital Reserve Fund established for this purpose (Fire Department Equipment)? (Recommended by the Board of Selectmen, 3 in favor, 0 opposed.) (Recommended by the Budget Advisory Committee, 6 in favor, 0 opposed.)
  13. Shall the Town vote to raise and appropriate the sum of Twenty Thousand Dollars (\$20,000) for a radio repeater for the Police Department? (Recommended by the Board of Selectmen, 3 in favor, 0 opposed.) (Recommended by the Budget Advisory Committee, 6 in favor, 0 opposed.)
  14. Shall the Town vote to raise and appropriate the sum of Thirty-Four Thousand Three Hundred Dollars (\$34,300) for a 2% pay increase for all regular full and part time Town employees? (Recommended by the Board of Selectmen, 3 in favor, 0 opposed.) (Not recommended by the Budget Advisory Committee, 3 in favor, 3 opposed to recommending.)
  15. To see if the Town will vote to authorize the Selectmen to appoint a Town Treasurer in accordance with RSA 41:26-e rather than electing a Treasurer?
  16. To see if the Town will vote to abandon a 1,600 foot portion of Brigham Road, a Class VI road, between Lord Brook and the southerly property line of Tax Map 2, Lot 50 or take any other action related thereto.
  17. To see.
  18. Shall the Town vote to eliminate Appendix A of the Rindge Sign Ordinance and amend Section III-I of said Ordinance as follows: "Real Estate Directional Signs are allowed at an intersection for all properties being offered for sale on any road connecting to that intersection. Such a sign shall be a 6 inch by 24 inch hardboard sign, printed on one or both sides and anchored to the ground and supported by a 50 inch tall steel frame." (By Petition) (Not recommended by the Planning Board, 7 opposed to recommending, 0 in favor)
  19. To see. (By Petition)
  20. To see if the Town will vote to approve the following resolution to be forwarded to our State Representative(s), our State Senator, the Speaker of the House, and the Senate President. Resolved: The citizens of New Hampshire should be". (By Petition)
  21. To transact any other business that may legally come before this Meeting.

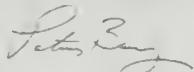
Given under our hand and seal this 25th day of January in the year of our Lord, Two Thousand and Ten. Updated at Deliberative Session, January 30, 2010.



Edward C. Brummer II, Chairman



Burt Goodrich



Patricia Lang Barry

SELECTMEN OF RINDGE, NH

# 2010 Budget (MS-6)

1	2	3	\$	4	\$	5	\$	6	7
Acct. #	PURPOSE OF APPROPRIATIONS (RSA 32:3,V)	Warr. Art.#	Appropriations Prior Year As Approved by DRA		Actual Expenditures Prior Year		Appropriations Ensuing FY (RECOMMENDED)		Appropriations Ensuing FY (NOT RECOMMENDED)
	<b>GENERAL GOVERNMENT</b>		<b>XXXXXXXXXX</b>		<b>XXXXXXXXXX</b>		<b>XXXXXXXXXX</b>		<b>XXXXXXXXXX</b>
4130-4139	Executive		\$ 102,647	\$	100,638	\$	105,745		
4140-4149	Election,Reg.& Vital Statistics		\$ 74,357	\$	72,198	\$	87,234		
4150-4151	Financial Administration		\$ 285,902	\$	295,938	\$	280,567		
4152	Revaluation of Property		\$ 42,052	\$	17,296	\$	17,000		
4153	Legal Expense		\$ 40,000	\$	27,068	\$	24,000		
4155-4159	Personnel Administration								
4191-4193	Planning & Zoning		\$ 138,919	\$	97,889	\$	121,178		
4194	General Government Buildings		\$ 184,932	\$	167,756	\$	179,829		
4195	Cemeteries		\$ 5,959	\$	6,717	\$	6,009		
4196	Insurance		\$ 78,708	\$	79,117	\$	85,475		
4197	Advertising & Regional Assoc.								
4199	Other General Government		\$ 5,100	\$	4,900	\$	4,100		
	<b>PUBLIC SAFETY</b>		<b>XXXXXXXXXX</b>		<b>XXXXXXXXXX</b>		<b>XXXXXXXXXX</b>		<b>XXXXXXXXXX</b>
4210-4214	Police		\$ 749,163	\$	747,340	\$	775,417		
4215-4219	Ambulance		\$ 18,000	\$	16,000	\$	16,000		
4220-4229	Fire		\$ 327,338	\$	332,042	\$	358,709		
4240-4249	Building Inspection								
4290-4298	Emergency Management		\$ 7,270	\$	3,965	\$	9,413		
4299	Other (Incl. Communications)								
	<b>AIRPORT/AVIATION CENTER</b>		<b>XXXXXXXXXX</b>		<b>XXXXXXXXXX</b>		<b>XXXXXXXXXX</b>		<b>XXXXXXXXXX</b>
4301-4309	Airport Operations								
	<b>HIGHWAYS &amp; STREETS</b>		<b>XXXXXXXXXX</b>		<b>XXXXXXXXXX</b>		<b>XXXXXXXXXX</b>		<b>XXXXXXXXXX</b>
4311	Administration								
4312	Highways & Streets		\$ 815,038	\$	798,453	\$	875,013		
4313	Bridges								
4316	Street Lighting		\$ 8,400	\$	15,724	\$	13,550		
4319	Other								
	<b>SANITATION</b>		<b>XXXXXXXXXX</b>		<b>XXXXXXXXXX</b>		<b>XXXXXXXXXX</b>		<b>XXXXXXXXXX</b>
4321	Administration								
4323	Solid Waste Collection								
4324	Solid Waste Disposal		\$ 159,706	\$	151,692	\$	157,958		
4325	Solid Waste Clean-up								
4326-4329	Sewage Coll. & Disposal & Other								

MS-6  
Rev. 09/05



# 2010 Budget (MS-6)

1	2	3	4	5	6	7
Acct. #	PURPOSE OF APPROPRIATIONS (RSA 32:3,V)	Warr. Art.#	\$ Appropriations Prior Year As Approved by DRA	\$ Actual Expenditures Prior Year	\$ Appropriations Ensuing FY (RECOMMENDED)	\$ Appropriations Ensuing FY (NOT RECOMMENDED)
	<b>WATER DISTRIBUTION &amp; TREATMENT</b>		XXXXXXXXXX	XXXXXXXXXX	XXXXXXXXXX	XXXXXXXXXX
4331	Administration					
4332	Water Services					
4335-4339	Water Treatment, Conserv.& Other					
	<b>ELECTRIC</b>		XXXXXXXXXX	XXXXXXXXXX	XXXXXXXXXX	XXXXXXXXXX
4351-4352	Admin. and Generation					
4353	Purchase Costs					
4354	Electric Equipment Maintenance					
4359	Other Electric Costs					
	<b>HEALTH</b>		XXXXXXXXXX	XXXXXXXXXX	XXXXXXXXXX	XXXXXXXXXX
4411	Administration					
4414	Pest Control					
4415-4419	Health Agencies & Hosp. & Other		\$ 3,530	\$ 1,615	\$ 3,530	
	<b>WELFARE</b>		XXXXXXXXXX	XXXXXXXXXX	XXXXXXXXXX	XXXXXXXXXX
4441-4442	Administration & Direct Assist.		\$ 60,375	\$ 75,573	\$ 82,598	
4444	Intergovernmental Welfare Pymnts					
4445-4449	Vendor Payments & Other					
	<b>CULTURE &amp; RECREATION</b>		XXXXXXXXXX	XXXXXXXXXX	XXXXXXXXXX	XXXXXXXXXX
4520-4529	Parks & Recreation		\$ 135,222	\$ 100,201	\$ 95,105	
4550-4559	Library		\$ 151,901	\$ 148,839	\$ 144,203	
4583	Patriotic Purposes		\$ 1,500	\$ 580	\$ 600	
4589	Other Culture & Recreation					
	<b>CONSERVATION</b>		XXXXXXXXXX	XXXXXXXXXX	XXXXXXXXXX	XXXXXXXXXX
4611-4612	Admin.& Purch. of Nat. Resources		\$ 3,703	\$ 3,460	\$ 3,703	
4619	Other Conservation					
4631-4632	<b>REDEVELOPMENT &amp; HOUSING</b>					
4651-4659	<b>ECONOMIC DEVELOPMENT</b>					
	<b>DEBT SERVICE</b>		XXXXXXXXXX	XXXXXXXXXX	XXXXXXXXXX	XXXXXXXXXX
4711	Princ.- Long Term Bonds & Notes		\$ 10,000	\$ 10,000	\$ 10,000	
4721	Interest-Long Term Bonds & Notes		\$ 7,275	\$ 7,275	\$ 6,775	
4723	Int. on Tax Anticipation Notes		\$ 4,000	\$ -	\$ 4,000	
4790-4799	Other Debt Service					

MS-6  
Rev. 09/05

# 2010 Budget (MS-6)

1	2	3	4	5	6	7
Acct. #	PURPOSE OF APPROPRIATIONS (RSA 32:3,V)	Warr. Art.#	Appropriations Prior Year As Approved by DRA	Actual Expenditures Prior Year	Appropriations Ensuing FY (RECOMMENDED)	Appropriations Ensuing FY (NOT RECOMMENDED)
	<b>CAPITAL OUTLAY</b>		<b>XXXXXXXXXX</b>	<b>XXXXXXXXXX</b>	<b>XXXXXXXXXX</b>	<b>XXXXXXXXXX</b>
4901	Land					
4902	Machinery, Vehicles & Equipment					
4903	Buildings					
4909	Improvements Other Than Bldgs.					
	<b>OPERATING TRANSFERS OUT</b>		<b>XXXXXXXXXX</b>	<b>XXXXXXXXXX</b>	<b>XXXXXXXXXX</b>	<b>XXXXXXXXXX</b>
4912	To Special Revenue Fund					
4913	To Capital Projects Fund					
4914	To Enterprise Fund					
	Sewer-					
	Water-					
	Electric-					
	Airport-					
4915	To Capital Reserve Fund					
4916	To Exp.Tr.Fund-except #4917					
4917	To Health Maint. Trust Funds					
4918	To Nonexpendable Trust Funds					
4919	To Fiduciary Funds					
	<b>SUBTOTAL 1</b>		\$ 3,420,997	\$ 3,282,276	\$ 3,467,711	

If you have a line item of appropriations from more than one warrant article, please use the space below to identify the make-up of the line total for the ensuing year.

Acct. #	Warr. Art. #	Amount	Acct. #	Warr. Art. #	Amount



# 2010 Budget (MS-6)

## \*\*SPECIAL WARRANT ARTICLES\*\*

Special warrant articles are defined in RSA 32:3,VI, as appropriations: 1) in petitioned warrant articles; 2) appropriations raised by bonds or notes; 3) appropriation to a separate fund created pursuant to law, such as capital reserve funds or trust funds; 4) an appropriation designated on the warrant as a special article or as a nonlapsing or nontransferable article.

1	2	3	4	5	6	7
Acct. #	PURPOSE OF APPROPRIATIONS (RSA 32:3,V)	Warr. Art.#	Appropriations Prior Year As Approved by DRA	Actual Expenditures Prior Year	Appropriations Ensuing FY (RECOMMENDED)	Appropriations Ensuing FY (NOT RECOMMENDED)
4815	Fund Capital Reserve Accounts	7 8 9		\$ -	\$ 90,000	
4312	Plow Truck	4			\$ 150,000	
4220	Fire Truck	5			\$ 250,000	
SUBTOTAL 2 RECOMMENDED			XXXXXXXXXX	XXXXXXXXXX	\$ 490,000	XXXXXXXXXX

## \*\*INDIVIDUAL WARRANT ARTICLES\*\*


"Individual" warrant articles are not necessarily the same as "special warrant articles". Individual warrant articles might be negotiated cost items for labor agreements or items of a one time nature you wish to address individually.

1	2	3	4	5	6	7
Acct. #	PURPOSE OF APPROPRIATIONS (RSA 32:3,V)	Warr. Art.#	Appropriations Prior Year As Approved by DRA	Actual Expenditures Prior Year	Appropriations Ensuing FY (RECOMMENDED)	Appropriations Ensuing FY (NOT RECOMMENDED)
4210	Police Cruiser	10			\$ 25,000	
4152	Revaluation	11			\$ 72,000	
4220	Fire Command Vehicle	12			\$ 35,000	
4210	PD Radio Repeater	13			\$ 20,000	
4220	Forest Fire equipment and gear	10	\$ 4,000	\$ 4,000		
SUBTOTAL 3 RECOMMENDED			XXXXXXXXXX	XXXXXXXXXX	\$ 152,000	XXXXXXXXXX

# 2010 Budget (MS-6)

1	2	3	\$	4	\$	5	\$	6
Acct. #	SOURCE OF REVENUE	Warr. Art.#	Estimated Revenues Prior Year	Actual Revenues Prior Year	Estimated Revenues Ensuing Year			
	TAXES		XXXXXXXXXX	XXXXXXXXXX	XXXXXXXXXX			
3120	Land Use Change Taxes - General Fund		\$ -	\$ -				
3180	Resident Taxes		\$ -	\$ -				
3185	Timber Taxes		\$ 8,800	\$ 17,521	\$ 17,500			
3186	Payment in Lieu of Taxes		\$ 11,653	\$ 9,687	\$ 9,687			
3189	Other Taxes		\$ -	\$ -	\$ -			
3190	Interest & Penalties on Delinquent Taxes		\$ 91,350	\$ 82,143	\$ 75,000			
	Inventory Penalties		\$ -	\$ -				
3187	Excavation Tax (\$.02 cents per cu yd)		\$ -	\$ -				
	<b>LICENSES, PERMITS &amp; FEES</b>		<b>XXXXXXXXXX</b>	<b>XXXXXXXXXX</b>	<b>XXXXXXXXXX</b>			
3210	Business Licenses & Permits		\$ 10,500	\$ 9,565	\$ 9,500			
3220	Motor Vehicle Permit Fees		\$ 781,028	\$ 809,015	\$ 800,000			
3230	Building Permits		\$ 27,000	\$ 23,392	\$ 25,000			
3290	Other Licenses, Permits & Fees		\$ 16,650	\$ 17,697	\$ 17,000			
3311-3319	<b>FROM FEDERAL GOVERNMENT</b>		\$ -	\$ -				
	<b>FROM STATE</b>		<b>XXXXXXXXXX</b>	<b>XXXXXXXXXX</b>	<b>XXXXXXXXXX</b>			
3351	Shared Revenues		\$ -	\$ -				
3352	Meals & Rooms Tax Distribution		\$ 276,316	\$ 276,316	\$ 276,000			
3353	Highway Block Grant		\$ 153,762	\$ 153,762	\$ 163,384			
3354	Water Pollution Grant		\$ -					
3355	Housing & Community Development		\$ -					
3356	State & Federal Forest Land Reimbursement		\$ 1,693	\$ 1,693	\$ 1,693			
3357	Flood Control Reimbursement		\$ -					
3359	Other (Including Railroad Tax)		\$ 29,440	\$ 543,618	\$ 29,000			
3379	<b>FROM OTHER GOVERNMENTS</b>		\$ -	\$ -				
	<b>CHARGES FOR SERVICES</b>		<b>XXXXXXXXXX</b>	<b>XXXXXXXXXX</b>	<b>XXXXXXXXXX</b>			
3401-3406	Income from Departments		\$ 67,250	\$ 66,256	\$ 53,155			
3409	Other Charges		\$ 190	\$ 1,515	\$ 1,000			
	<b>MISCELLANEOUS REVENUES</b>		<b>XXXXXXXXXX</b>	<b>XXXXXXXXXX</b>	<b>XXXXXXXXXX</b>			
3501	Sale of Municipal Property		\$ -	\$ -	\$ -			
3502	Interest on Investments		\$ 5,000	\$ 6,832	\$ 6,525			
3503-3509	Other		\$ 14,180	\$ 14,765	\$ 1,500			

MS-6  
Rev. 09/05



# 2010 Budget (MS-6)

1	2	3	4	5	6
Acct. #	SOURCE OF REVENUE	Warr. Art.#	Estimated Revenues Prior Year XXXXXXXXXX	Actual Revenues Prior Year XXXXXXXXXX	Estimated Revenues Ensuing Year XXXXXXXXXX
	<b>INTERFUND OPERATING TRANSFERS IN</b>				
3912	From Special Revenue Funds		-	-	-
3913	From Capital Projects Funds		-	-	-
3914	From Enterprise Funds		-	-	-
	Sewer - (Offset)				
	Water - (Offset)				
	Electric - (Offset)				
	Airport - (Offset)				
3915	From Capital Reserve Funds		-	-	112,000
3916	From Trust & Fiduciary Funds		22,780	22,780	23,000
3917	Transfers from Conservation Funds		-	-	-
	<b>OTHER FINANCING SOURCES</b>				
			XXXXXXXXXX	XXXXXXXXXX	XXXXXXXXXX
3934	Proc. from Long Term Bonds & Notes		-	-	400,000
	Amount VOTED From F/B ("Surplus")		-	-	-
	Fund Balance ("Surplus") to Reduce Taxes		-	-	-
	<b>TOTAL ESTIMATED REVENUE &amp; CREDITS</b>		1,517,592	2,056,558	2,020,944

**\*\*BUDGET SUMMARY\*\***

	Prior Year	Ensuing Year
SUBTOTAL 1 Appropriations Recommended (from page 4)	3,420,997	3,467,711
SUBTOTAL 2 Special Warrant Articles Recommended (from page 5)	-	490,000
SUBTOTAL 3 "Individual" Warrant Articles Recommended (from page 5)	4,000	152,000
TOTAL Appropriations Recommended	3,424,997	4,109,711
Less: Amount of Estimated Revenues & Credits (from above)	1,517,592	2,020,944
Estimated Amount of Taxes to be Raised	1,907,405	2,088,767



# 2010 Default Budget

1	2	\$	3	\$	4	\$	5	\$	6
Acct. #	PURPOSE OF APPROPRIATIONS (RSA 32:3,V)	Prior Year Adopted Operating Budget		Reductions & Increases		Minus 1-Time Appropriations		DEFAULT BUDGET	
	<b>GENERAL GOVERNMENT</b>	<b>XXXXXXXXXX</b>		<b>XXXXXXXXXX</b>		<b>XXXXXXXXXX</b>		<b>XXXXXXXXXX</b>	
4130-4139	Executive	\$ 102,647		\$ 1,136				\$ 103,782	
4140-4149	Election,Reg.& Vital Statistics	\$ 74,357		\$ 1,091				\$ 75,447	
4150-4151	Financial Administration	\$ 285,902		\$ 1,498				\$ 287,400	
4152	Revaluation of Property	\$ 42,052						\$ 42,052	
4153	Legal Expense	\$ 40,000						\$ 40,000	
4155-4159	Personnel Administration								
4191-4193	Planning & Zoning	\$ 138,919		\$ 542				\$ 139,461	
4194	General Government Buildings	\$ 184,932		\$ 118				\$ 185,050	
4195	Cemeteries	\$ 5,959						\$ 5,959	
4196	Insurance	\$ 78,708		\$ 6,767				\$ 85,475	
4197	Advertising & Regional Assoc.								
4199	Other General Government	\$ 5,100						\$ 5,100	
	<b>PUBLIC SAFETY</b>	<b>XXXXXXXXXX</b>				<b>XXXXXXXXXX</b>		<b>XXXXXXXXXX</b>	
4210-4214	Police	\$ 749,163		\$ 10,673				\$ 759,836	
4215-4219	Ambulance	\$ 18,000						\$ 18,000	
4220-4229	Fire	\$ 327,338		\$ (398)				\$ 326,940	
4240-4249	Building Inspection								
4290-4298	Emergency Management	\$ 7,270						\$ 7,270	
4299	Other (Incl. Communications)								
	<b>AIRPORT/AVIATION CENTER</b>	<b>XXXXXXXXXX</b>				<b>XXXXXXXXXX</b>		<b>XXXXXXXXXX</b>	
4301-4309	Airport Operations								
	<b>HIGHWAYS &amp; STREETS</b>	<b>XXXXXXXXXX</b>				<b>XXXXXXXXXX</b>		<b>XXXXXXXXXX</b>	
4311	Administration								
4312	Highways & Streets	\$ 815,038		\$ 15,313				\$ 830,351	
4313	Bridges								
4316	Street Lighting	\$ 8,400						\$ 8,400	
4319	Other								
	<b>SANITATION</b>	<b>XXXXXXXXXX</b>				<b>XXXXXXXXXX</b>		<b>XXXXXXXXXX</b>	
4321	Administration								
4323	Solid Waste Collection								
4324	Solid Waste Disposal	\$ 159,706		\$ 3,378				\$ 163,084	
4325	Solid Waste Clean-up								
4326-4329	Sewage Coll. & Disposal & Other								



# 2010 Default Budget

1	2	\$	3	\$	4	\$	5	\$	6
Acct. #	PURPOSE OF APPROPRIATIONS (RSA 32:3,V)	Prior Year Adopted Operating Budget	Reductions & Increases	Minus 1-Time Appropriations	DEFAULT BUDGET				
	<b>WATER DISTRIBUTION &amp; TREATMENT</b>	<b>XXXXXXXXXX</b>	<b>XXXXXXXXXX</b>	<b>XXXXXXXXXX</b>	<b>XXXXXXXXXX</b>				
4331	Administration								
4332	Water Services								
4335-4339	Water Treatment, Conserv.& Other								
	<b>ELECTRIC</b>	<b>XXXXXXXXXX</b>	<b>XXXXXXXXXX</b>	<b>XXXXXXXXXX</b>	<b>XXXXXXXXXX</b>				
4351-4352	Admin. and Generation								
4353	Purchase Costs								
4354	Electric Equipment Maintenance								
4359	Other Electric Costs								
	<b>HEALTH</b>	<b>XXXXXXXXXX</b>	<b>XXXXXXXXXX</b>	<b>XXXXXXXXXX</b>	<b>XXXXXXXXXX</b>				
4411	Administration								
4414	Pest Control								
4415-4419	Health Agencies & Hosp. & Other	\$ 3,530			\$ 3,530				
	<b>WELFARE</b>	<b>XXXXXXXXXX</b>		<b>XXXXXXXXXX</b>	<b>XXXXXXXXXX</b>				
4441-4442	Administration & Direct Assist.	\$ 60,375	\$ 1,830		\$ 62,205				
4444	Intergovernmental Welfare Pymnts								
4445-4449	Vendor Payments & Other								
	<b>CULTURE &amp; RECREATION</b>	<b>XXXXXXXXXX</b>		<b>XXXXXXXXXX</b>	<b>XXXXXXXXXX</b>				
4520-4529	Parks & Recreation	\$ 135,222			\$ 135,222				
4550-4559	Library	\$ 151,901	\$ 827		\$ 152,728				
4583	Patriotic Purposes	\$ 1,500			\$ 1,500				
4589	Other Culture & Recreation								
	<b>CONSERVATION</b>	<b>XXXXXXXXXX</b>		<b>XXXXXXXXXX</b>	<b>XXXXXXXXXX</b>				
4611-4612	Admin.& Purch. of Nat. Resources	\$ 3,703			\$ 3,703				
4619	Other Conservation								
4631-4632	<b>REDEVELOPMENT &amp; HOUSING</b>								
4651-4659	<b>ECONOMIC DEVELOPMENT</b>								
	<b>DEBT SERVICE</b>	<b>XXXXXXXXXX</b>		<b>XXXXXXXXXX</b>	<b>XXXXXXXXXX</b>				
4711	Princ.- Long Term Bonds & Notes	\$ 10,000			\$ 10,000				
4721	Interest-Long Term Bonds & Notes	\$ 7,275			\$ 7,275				
4723	Int. on Tax Anticipation Notes	\$ 4,000			\$ 4,000				
4790-4799	Other Debt Service								

07/04

# 2010 Default Budget

1	2	3	4	5	6
Acct. #	PURPOSE OF APPROPRIATIONS (RSA 32:3,V)	Prior Year Adopted Operating Budget	Reductions & Increases	Minus 1-Time Appropriations	DEFAULT BUDGET
	CAPITAL OUTLAY	XXXXXXXXXX	XXXXXXXXXX	XXXXXXXXXX	XXXXXXXXXX
4901	Land				
4902	Machinery, Vehicles & Equipment				
4903	Buildings				
4909	Improvements Other Than Bldgs.				
	OPERATING TRANSFERS OUT	XXXXXXXXXX	XXXXXXXXXX	XXXXXXXXXX	XXXXXXXXXX
4912	To Special Revenue Fund				
4913	To Capital Projects Fund				
4914	To Enterprise Fund				
	Sewer-				
	Water-				
	Electric-				
	Airport-				
4915	To Capital Reserve Fund				
4916	To Exp.Tr.Fund-except #4917				
4917	To Health Maint. Trust Funds				
4918	To Nonexpendable Trust Funds				
4919	To Fiduciary Funds				
	<b>TOTAL</b>	\$ 3,420,997	\$ 42,775	\$ -	\$ 3,463,770

Please use the box below to explain increases or reductions in columns 4 & 5.

Acct #	Explanation for Increases	Acct #	Explanation for Reductions
4130	Benefits	4196	Insurance Premiums
4140	Wages & Benefits	4312	Wages & Benefits
4150	Audit, Wages & Benefits	4324	Wages & Benefits
4191	Wages & Benefits	4520	Wages & Benefits
4194	Wages & Benefits	4711	Bond Principal
4210	Tuition, Prosecutor, Wages & Benefits	4721	Bond Interest
4220	Insurance Benefit		
4550	Wages & Benefits		

07/04

# 2010 Budget Summary

Account Name	2009 Budget	2009 Spent	2010 Budget	2010 Default	09/10 \$ Change	09/10 % Change
<b>EXECUTIVE</b>						
OPERATING TOTAL EXECUTIVE	\$ 2,400	\$ 4,319	\$ 2,600	\$ 3,100	\$ 200	8%
WAGES & BENEFITS TOTAL	\$ 97,862	\$ 98,317	\$ 103,046	\$ 100,583	\$ 5,184	5%
TOTAL	\$ 100,262	\$ 100,636	\$ 105,646	\$ 103,682	\$ 5,384	5%
<b>BUDGET COMMITTEE</b>						
OPERATING TOTAL BUDGET COMMITTEE	\$ 250	\$ -	\$ 100	\$ 100	\$ (150)	-60%
<b>TOWN CLERK</b>						
OPERATING TOTAL TOWN CLERK	\$ 10,816	\$ 9,788	\$ 10,880	\$ 12,104	\$ 65	1%
WAGES & BENEFITS TOTAL	\$ 58,543	\$ 56,344	\$ 57,634	\$ 57,634	\$ 1,090	2%
TOTAL	\$ 67,358	\$ 66,131	\$ 68,514	\$ 69,738	\$ 1,155	2%
<b>ELECTION &amp; REG</b>						
OPERATING TOTAL ELECTIONS & REG	\$ 2,324	\$ 3,117	\$ 6,350	\$ 4,224	\$ 4,026	173%
WAGES & BENEFITS TOTAL	\$ 1,486	\$ 2,950	\$ 12,370	\$ 1,486	\$ 10,885	733%
TOTAL	\$ 3,810	\$ 6,067	\$ 18,720	\$ 5,709	\$ 14,911	391%
<b>TOWN OFFICE</b>						
OPERATING TOTAL TOWN OFFICE	\$ 63,210	\$ 68,699	\$ 61,073	\$ 58,239	\$ (2,137)	-3%
WAGES & BENEFITS TOTAL	\$ 83,414	\$ 89,394	\$ 86,166	\$ 94,046	\$ 2,752	3%
TOTAL	\$ 146,624	\$ 158,093	\$ 147,239	\$ 152,285	\$ 615	0%
<b>TAX COLLECTOR</b>						
TAX COLLECTOR OPERATING TOTAL	\$ 4,725	\$ 4,558	\$ 5,088	\$ 4,993	\$ 363	8%
WAGES & BENEFITS TOTAL	\$ 51,064	\$ 51,006	\$ 51,473	\$ 51,473	\$ 409	1%
TOTAL	\$ 55,789	\$ 55,564	\$ 56,561	\$ 56,466	\$ 772	1%
<b>TREASURER</b>						
TREASURER OPERATING TOTAL	\$ 175	\$ -	\$ 175	\$ 175	\$ -	0%
WAGES & BENEFITS TOTAL	\$ 4,410	\$ 4,410	\$ 4,410	\$ 4,413	\$ (0)	0%
TOTAL	\$ 4,585	\$ 4,410	\$ 4,585	\$ 4,588	\$ (0)	0%
<b>TECHNOLOGY</b>						
TECHNOLOGY OPERATING TOTAL	\$ 77,019	\$ 77,761	\$ 72,082	\$ 73,961	\$ (4,937)	-6%
<b>TRUSTEES</b>						
TRUSTEES OPERATING TOTAL	\$ 50	\$ 110	\$ 100	\$ 100	\$ 50	100%
<b>ASSESSING</b>						
ASSESSING OPERATING TOTAL	\$ 4,500	\$ 6,250	\$ 7,467	\$ 29,150	\$ 2,967	66%
WAGES & BENEFITS TOTAL	\$ 9,533	\$ 11,046	\$ 9,533	\$ 12,902	\$ (0)	0%
TOTAL	\$ 14,033	\$ 17,296	\$ 17,000	\$ 42,052	\$ 2,967	21%
<b>LEGAL</b>						
LEGAL OPERATING TOTAL	\$ 28,000	\$ 27,068	\$ 24,000	\$ 40,000	\$ (4,000)	-14%
<b>PLANNING BOARD</b>						
PLANNING OPERATING TOTAL	\$ 8,650	\$ 1,949	\$ 18,800	\$ 35,500	\$ 10,150	117%
WAGES & BENEFITS TOTAL	\$ 93,750	\$ 92,801	\$ 97,794	\$ 97,793	\$ 4,044	4%
TOTAL	\$ 102,400	\$ 94,750	\$ 116,594	\$ 133,293	\$ 14,194	14%
<b>BOA</b>						
BOA OPERATING TOTAL	\$ 2,675	\$ 1,891	\$ 2,700	\$ 3,100	\$ 25	1%
WAGES & BENEFITS TOTAL	\$ 3,068	\$ 1,249	\$ 1,884	\$ 3,068	\$ (1,184)	-39%
TOTAL	\$ 5,743	\$ 3,139	\$ 4,584	\$ 6,168	\$ (1,159)	-20%
<b>TOWN BUILDINGS</b>						
TOWN BUILDINGS OPERATING TOTAL	\$ 127,596	\$ 116,449	\$ 121,808	\$ 128,096	\$ (5,788)	-5%
WAGES & BENEFITS TOTAL	\$ 56,316	\$ 51,307	\$ 58,021	\$ 56,952	\$ 1,705	3%
TOTAL	\$ 183,912	\$ 167,756	\$ 179,829	\$ 185,050	\$ (4,053)	-2%
<b>CEMETERY</b>						
CEMETERY OPERATING TOTAL	\$ 950	\$ 862	\$ 950	\$ 900	\$ -	0%
WAGES & BENEFITS TOTAL	\$ 5,059	\$ 5,856	\$ 5,059	\$ 5,059	\$ -	0%
TOTAL	\$ 6,009	\$ 6,717	\$ 6,009	\$ 5,959	\$ -	0%

# 2010 Budget Summary

	Account Name	2009 Budget	2009 Spent	2010 Budget	2010 Default	09/10 \$ Change	09/10 % Change
<b>INSURANCE</b>							
	INSURANCE OPERATING TOTAL	\$ 78,708	\$ 79,117	\$ 85,475	\$ 85,475	\$ 6,767	9%
<b>HISTORY</b>							
	HISTORY OPERATING TOTAL	\$ 4,100	\$ 4,900	\$ 4,100	\$ 5,100	\$ -	0%
<b>POLICE</b>							
	POLICE OPERATING TOTAL	\$ 122,736	\$ 113,391	\$ 134,354	\$ 127,034	\$ 11,618	9%
	WAGES & BENEFITS TOTAL	\$ 615,287	\$ 619,238	\$ 626,296	\$ 618,135	\$ 11,009	2%
	TOTAL	\$ 738,023	\$ 732,628	\$ 760,650	\$ 745,169	\$ 22,627	3%
<b>ANIMAL CONTROL</b>							
	ANIMAL CONTROL OPERATING TOTAL	\$ 4,488	\$ 4,580	\$ 4,750	\$ 4,650	\$ 262	6%
	WAGES & BENEFITS TOTAL	\$ 10,017	\$ 10,132	\$ 10,017	\$ 10,017	\$ 0	0%
	TOTAL	\$ 14,505	\$ 14,712	\$ 14,767	\$ 14,667	\$ 262	2%
<b>AMBULANCE</b>							
	AMBULANCE OPERATING TOTAL	\$ 16,000	\$ 16,000	\$ 16,000	\$ 18,000	\$ -	0%
<b>FIRE DEPT</b>							
	FIRE DEPT OPERATING TOTAL	\$ 69,049	\$ 70,928	\$ 78,700	\$ 62,048	\$ 9,651	14%
	WAGES & BENEFITS TOTAL	\$ 265,514	\$ 261,114	\$ 280,009	\$ 264,892	\$ 14,495	5%
	TOTAL	\$ 334,563	\$ 332,042	\$ 358,709	\$ 326,940	\$ 24,146	7%
<b>EMERGENCY MANAGEMENT</b>							
	EMERGENCY MANAG. OPERATING TOTAL	\$ 2,910	\$ 3,965	\$ 7,260	\$ 7,270	\$ 4,350	149%
	WAGES & BENEFITS TOTAL	\$ -	\$ -	\$ 2,153	\$ -	\$ 2,153	#DIV/0!
	TOTAL	\$ 2,910	\$ 3,965	\$ 9,413	\$ 7,270	\$ 6,503	#DIV/0!
<b>HIGHWAY</b>							
	HIGHWAY OPERATING TOTAL	\$ 220,957	\$ 225,813	\$ 217,632	\$ 179,620	\$ (3,325)	-2%
	WAGES & BENEFITS TOTAL	\$ 307,609	\$ 289,365	\$ 306,097	\$ 299,447	\$ (1,512)	0%
	TOTAL	\$ 528,566	\$ 515,179	\$ 523,729	\$ 479,067	\$ (4,837)	-1%
<b>HIGHWAY PROJECTS</b>							
	HIGHWAY OPERATING TOTAL	\$ 187,900	\$ 132,593	\$ 187,900	\$ 187,900	\$ -	0%
<b>BLOCK GRANT</b>							
	HIGHWAY OPERATING TOTAL	\$ 153,762	\$ 150,681	\$ 163,384	\$ 163,384	\$ 9,622	6%
<b>STREET LIGHTS</b>							
	STREET LIGHTS OPERATING TOTAL	\$ 10,580	\$ 15,724	\$ 13,550	\$ 8,400	\$ 2,970	28%
<b>SOLID WASTE</b>							
	SOLID WASTE OPERATING TOTAL	\$ 79,300	\$ 71,416	\$ 76,166	\$ 81,292	\$ (3,134)	-4%
	WAGES & BENEFITS TOTAL	\$ 80,630	\$ 80,276	\$ 81,792	\$ 81,792	\$ 1,162	1%
	TOTAL	\$ 159,930	\$ 151,692	\$ 157,958	\$ 163,084	\$ (1,972)	-1%
<b>PUBLIC HEALTH</b>							
	PUBLIC HEALTH OPERATING TOTAL	\$ 300	\$ -	\$ 300	\$ 300	\$ -	0%
	WAGES & BENEFITS TOTAL	\$ 3,230	\$ 1,615	\$ 3,230	\$ 3,230	\$ -	0%
	TOTAL	\$ 3,530	\$ 1,615	\$ 3,530	\$ 3,530	\$ -	0%
<b>WELFARE</b>							
	WELFARE OPERATING TOTAL	\$ 81,353	\$ 70,002	\$ 77,000	\$ 56,607	\$ (4,353)	-5%
	WAGES & BENEFITS TOTAL	\$ 3,768	\$ 5,571	\$ 5,598	\$ 5,598	\$ 1,830	49%
	TOTAL	\$ 85,121	\$ 75,573	\$ 82,598	\$ 62,205	\$ (2,523)	-3%
<b>RECREATION</b>							
	RECREATION OPERATING TOTAL	\$ 16,861	\$ 10,639	\$ 16,861	\$ 23,180	\$ -	0%
	WAGES & BENEFITS TOTAL	\$ 106,655	\$ 86,010	\$ 72,707	\$ 106,655	\$ (33,947)	-32%
	TOTAL	\$ 123,516	\$ 96,649	\$ 89,568	\$ 129,835	\$ (33,947)	-27%
<b>PARKS &amp; PLAYGROUNDS</b>							
	PARKS & PLAYGROUND OPERATING TOTAL	\$ 800	\$ 3,552	\$ 800	\$ 650	\$ -	0%
	WAGES & BENEFITS TOTAL	\$ 4,737	\$ -	\$ 4,737	\$ 4,737	\$ 0	0%
	TOTAL	\$ 5,537	\$ 3,552	\$ 5,537	\$ 5,387	\$ 0	0%

# 2010 Budget Summary

Account Name	2009 Budget	2009 Spent	2010 Budget	2010 Default	09/10 \$ Change	09/10 % Change
<b>LIBRARY</b>						
LIBRARY OPERATING TOTAL	\$ 29,851	\$ 29,851	\$ 30,000	\$ 30,525	\$ 149	0%
WAGES & BENEFITS TOTAL	\$ 121,398	\$ 118,988	\$ 114,203	\$ 122,203	\$ (7,195)	-6%
TOTAL	\$ 151,249	\$ 148,839	\$ 144,203	\$ 152,728	\$ (7,046)	-5%
<b>PATRIOTIC PURPOSES</b>						
PATRIOTIC PURPOSES OPERATING TOTAL	\$ 1,000	\$ 580	\$ 600	\$ 1,500	\$ (400)	-40%
<b>CONSERVATION</b>						
CONSERVATION OPERATING TOTAL	\$ 1,550	\$ 917	\$ 1,550	\$ 1,550	\$ -	0%
WAGES & BENEFITS TOTAL	\$ 2,153	\$ 2,543	\$ 2,153	\$ 2,153	\$ -	0%
TOTAL	\$ 3,703	\$ 3,460	\$ 3,703	\$ 3,703	\$ -	0%
<b>BOND PRINCIPLE</b>						
BOND PRINCIPAL OPERATING TOTAL	\$ 10,000	\$ 10,000	\$ 10,000	\$ 10,000	\$ -	0%
<b>BOND INTEREST</b>						
BOND INTEREST OPERATING TOTAL	\$ 7,275	\$ 7,275	\$ 6,775	\$ 7,275	\$ (500)	-7%
<b>TANS</b>						
TANS OPERATING TOTAL	\$ 4,000	\$ -	\$ 4,000	\$ 4,000	\$ -	0%
<b>TOTAL</b>						
OPERATING TOTAL	\$ 1,436,819	\$ 1,344,747	\$ 1,471,330	\$ 1,459,504	\$ 34,511	2%
WAGES & BENEFITS TOTAL	\$ 1,983,503	\$ 1,937,530	\$ 1,996,381	\$ 2,004,266	\$ 12,879	1%
TOTAL	\$ 3,420,322	\$ 3,282,276	\$ 3,467,711	\$ 3,463,770	\$ 47,390	1%

# 2010 Budget Detail Operating

Account #	Account Name	2009 Budget	2009 Spent	2010 Budget	2010 Default	09/10 \$ Change	09/10 % Change
<b>EXECUTIVE</b>							
01-4130-1-690	TOWN OFFICERS - MEETINGS	\$ 1,000	\$ 1,238	\$ 1,000	\$ 1,000	\$ -	0%
01-4130-1-860	TOWN OFFICERS - MILEAGE	\$ 400	\$ 1,079	\$ 1,000	\$ 700	\$ 600	150%
01-4130-1-861	CODE ENFORCEMENT TRAVEL	\$ 800	\$ 271	\$ 300	\$ 800	\$ (500)	-63%
01-4130-1-890	CODE ENFORCEMENT EXPENSE	\$ 200	\$ 1,731	\$ 300	\$ 600	\$ 100	50%
	<b>SUB-TOTAL (Operating Budget)</b>	<b>\$ 2,400</b>	<b>\$ 4,319</b>	<b>\$ 2,600</b>	<b>\$ 3,100</b>	<b>\$ 200</b>	<b>8%</b>
<b>BUDGET COMMITTEE</b>							
01-4130-4-620	OFFICE SUPPLIES	\$ 250	\$ -	\$ 50	\$ 50	\$ (200)	-80%
01-4130-4-690	MEETINGS	\$ -	\$ -	\$ 50	\$ 50	\$ 50	#DIV/0!
	<b>SUB-TOTAL (Operating Budget)</b>	<b>\$ 250</b>	<b>\$ -</b>	<b>\$ 100</b>	<b>\$ 100</b>	<b>\$ (150)</b>	<b>-60%</b>
<b>TOWN CLERK</b>							
01-4140-1-550	PRINTING - DOG LICENSE	\$ 2,900	\$ 2,835	\$ 2,600	\$ 2,750	\$ (300)	-10%
01-4140-1-560	DUES AND SUBSCRIPTIONS	\$ 175	\$ 179	\$ 375	\$ 178	\$ 200	114%
01-4140-1-620	OFFICE AND COMPUTER SUPPLIES	\$ 700	\$ 561	\$ 600	\$ 500	\$ (100)	-14%
01-4140-1-623	CONTRACTED SERVICES	\$ 100	\$ 194	\$ 300	\$ 67	\$ 200	200%
01-4140-1-624	CONSERVATION OF RECORDS	\$ -	\$ -	\$ -	\$ 1,500	\$ -	#DIV/0!
01-4140-1-625	TOWN CLERK - POSTAGE	\$ 2,050	\$ 1,799	\$ 2,200	\$ 2,050	\$ 150	7%
01-4140-1-690	MEETINGS	\$ 400	\$ 70	\$ 300	\$ 500	\$ (100)	-25%
01-4140-1-830	TOWN CLERK - CERTIFICATES & FEES	\$ 4,250	\$ 3,990	\$ 4,200	\$ 4,250	\$ (50)	-1%
01-4140-1-840	ADVERTISING	\$ -	\$ 128	\$ 105	\$ 105	\$ 105	#DIV/0!
01-4140-1-860	TOWN CLERK - MILEAGE	\$ 240	\$ 33	\$ 200	\$ 204	\$ (40)	-17%
	<b>SUB-TOTAL (Operating Budget)</b>	<b>\$ 10,815</b>	<b>\$ 9,788</b>	<b>\$ 10,880</b>	<b>\$ 12,104</b>	<b>\$ 65</b>	<b>1%</b>
<b>ELECTION &amp; REG</b>							
01-4140-3-550	ELECT. & REG.-PRINTING	\$ 2,024	\$ 2,835	\$ 5,000	\$ 3,724	\$ 2,976	147%
01-4140-3-620	E&R MATERIALS/EXPENSE	\$ 200	\$ 79	\$ 450	\$ 200	\$ 250	125%
01-4140-3-690	ELECT. & REG - REIMBURSED EXP.	\$ 100	\$ 129	\$ 500	\$ 100	\$ 400	400%
01-4140-3-840	ELECTION & REGISTRATION ADVERTISING	\$ -	\$ 73	\$ 400	\$ 200	\$ 400	#DIV/0!
	<b>SUB-TOTAL (Operating Budget)</b>	<b>\$ 2,324</b>	<b>\$ 3,117</b>	<b>\$ 6,350</b>	<b>\$ 4,224</b>	<b>\$ 4,026</b>	<b>173%</b>
<b>TOWN OFFICE</b>							
01-4150-1-301	AUDIT EXPENSE	\$ 14,000	\$ 16,227	\$ 14,000	\$ 14,000	\$ -	0%
01-4150-1-340	SAFETY DEP. BOX FEE	\$ -	\$ 330	\$ -	\$ 55	\$ -	#DIV/0!
01-4194-2-341	TOWN BLDG. - TELEPHONE	\$ 7,830	\$ 7,043	\$ 7,000	\$ 8,650	\$ (830)	-11%
01-4150-1-390	CONTRACTED SERVICES (TO INCL.	\$ 7,958	\$ 6,990	\$ 5,958	\$ 7,864	\$ (2,000)	-25%
01-4150-1-391	PAYROLL SERVICES	\$ 10,700	\$ 11,634	\$ 11,635	\$ 6,840	\$ 935	9%
01-4150-1-393	TOWN FORESTER	\$ 750	\$ 725	\$ 725	\$ 750	\$ (25)	-3%
01-4150-1-551	TOWN REPORT	\$ 8,025	\$ 8,004	\$ 6,750	\$ 5,700	\$ (1,275)	-16%
01-4150-1-560	DUES AND SUBSCRIPTIONS	\$ 5,477	\$ 5,256	\$ 5,477	\$ 4,980	\$ -	0%
01-4150-1-620	OFFICE SUPPLIES	\$ 1,770	\$ 2,855	\$ 2,350	\$ 2,900	\$ 580	33%
01-4150-1-625	TOWN OFFICE - POSTAGE	\$ 2,350	\$ 1,578	\$ 1,425	\$ 2,000	\$ (925)	-39%
01-4150-1-690	MEETINGS	\$ 175	\$ 622	\$ 500	\$ 500	\$ 325	186%
01-4150-1-750	FIXED ASSET PURCHASES	\$ -	\$ 1,000	\$ 203	\$ -	\$ 203	#DIV/0!
01-4150-1-820	TOX - TAX RELEASES	\$ 1,975	\$ 2,327	\$ 2,500	\$ 1,700	\$ 525	27%
01-4150-1-840	ADVERTISING	\$ 1,900	\$ 3,062	\$ 1,500	\$ 1,800	\$ (400)	-21%
01-4150-1-860	TOWN OFFICE MILEAGE	\$ 300	\$ 1,047	\$ 1,050	\$ 500	\$ 750	250%
	<b>SUB-TOTAL (Operating Budget)</b>	<b>\$ 63,210</b>	<b>\$ 68,699</b>	<b>\$ 61,073</b>	<b>\$ 58,239</b>	<b>\$ (2,137)</b>	<b>-3%</b>
<b>TAX COLLECTOR</b>							
01-4150-4-391	CONTRACTED SERVICES	\$ 96	\$ 100	\$ 100	\$ 200	\$ 4	4%
01-4150-4-560	DUES AND SUBSCRIPTIONS	\$ 70	\$ 60	\$ 100	\$ 63	\$ 30	43%
01-4150-4-620	OFFICE SUPPLIES	\$ 100	\$ 115	\$ 100	\$ 276	\$ -	0%
01-4150-4-621	COMPUTER SUPPLIES/TAX BILLS	\$ 2,338	\$ 2,449	\$ 2,800	\$ 1,993	\$ 462	20%
01-4150-4-625	TAX COLL. - POSTAGE	\$ 1,665	\$ 1,417	\$ 1,450	\$ 1,045	\$ (215)	-13%
01-4150-4-690	MEETINGS	\$ 50	\$ 50	\$ 50	\$ 864	\$ -	0%
01-4150-4-820	TAX RELEASES & POSTAGE	\$ 406	\$ 341	\$ 460	\$ 264	\$ 54	13%
01-4150-4-840	ADVERTISING	\$ -	\$ -	\$ -	\$ 70	\$ -	#DIV/0!
01-4150-4-860	MILEAGE REIMB.	\$ -	\$ 26	\$ 28	\$ 218	\$ 28	#DIV/0!
	<b>SUB-TOTAL (Operating Budget)</b>	<b>\$ 4,725</b>	<b>\$ 4,558</b>	<b>\$ 5,088</b>	<b>\$ 4,993</b>	<b>\$ 363</b>	<b>8%</b>

# 2010 Budget Detail Operating

Account #	Account Name	2009 Budget	2009 Spent	2010 Budget	2010 Default	09/10 \$ Change	09/10 % Change
<b>TREASURER</b>							
01-4150-5-620	TREASURER OFFICE SUPPLIES	\$ 50	\$ -	\$ 50	\$ 75	\$ -	0%
01-4150-5-860	TREASURER MILEAGE	\$ 125	\$ -	\$ 125	\$ 100	\$ -	0%
	<b>SUB-TOTAL (Operating Budget)</b>	<b>\$ 175</b>	<b>\$ -</b>	<b>\$ 175</b>	<b>\$ 175</b>	<b>\$ -</b>	<b>0%</b>
<b>TECHNOLOGY</b>							
01-4150-6-390	INTERNET ACCESS	\$ 1,863	\$ 2,753	\$ 2,400	\$ 900	\$ 537	29%
01-4150-6-391	EMAIL SERVICES/WEBRYDERS	\$ -	\$ 109	\$ -	\$ -	\$ -	#DIV/0!
01-4150-6-392	WEBSITE MAINTENANCE	\$ 669	\$ 559	\$ 560	\$ 1,130	\$ (109)	-16%
01-4150-6-394	COMPUTER TECH SUPPORT	\$ 25,289	\$ 28,415	\$ 26,400	\$ 25,972	\$ 1,111	4%
01-4150-6-631	COMPUTER HDWE & SFTWE	\$ 49,198	\$ 45,924	\$ 42,722	\$ 45,959	\$ (6,476)	-13%
	<b>SUB-TOTAL (Operating Budget)</b>	<b>\$ 77,019</b>	<b>\$ 77,761</b>	<b>\$ 72,082</b>	<b>\$ 73,961</b>	<b>\$ (4,937)</b>	<b>-6%</b>
<b>TRUSTEES</b>							
01-4150-9-625	POSTAGE	\$ 50	\$ 110	\$ 100	\$ 100	\$ 50	100%
	<b>SUB-TOTAL (Operating Budget)</b>	<b>\$ 50</b>	<b>\$ 110</b>	<b>\$ 100</b>	<b>\$ 100</b>	<b>\$ 50</b>	<b>100%</b>
<b>ASSESSING</b>							
01-4152-1-390	TOWN MAPS AND REVISIONS	\$ -	\$ -	\$ 800	\$ 15,150	\$ 800	#DIV/0!
01-4152-1-400	ASSESSING	\$ 4,500	\$ 6,250	\$ 6,667	\$ 14,000	\$ 2,167	48%
	<b>SUB-TOTAL (Operating Budget)</b>	<b>\$ 4,500</b>	<b>\$ 6,250</b>	<b>\$ 7,467</b>	<b>\$ 29,150</b>	<b>\$ 2,967</b>	<b>66%</b>
<b>LEGAL</b>							
01-4153-2-390	LEGAL EXPENSE	\$ 28,000	\$ 27,068	\$ 24,000	\$ 40,000	\$ (4,000)	-14%
	<b>SUB-TOTAL (Operating Budget)</b>	<b>\$ 28,000</b>	<b>\$ 27,068</b>	<b>\$ 24,000</b>	<b>\$ 40,000</b>	<b>\$ (4,000)</b>	<b>-14%</b>
<b>PLANNING BOARD</b>							
01-4191-1-300	CONTINUING EDUCATION	\$ 400	\$ 315	\$ 400	\$ 1,000	\$ -	0%
01-4191-1-312	P.B.-REGISTER OF DEEDS-PLANS	\$ -	\$ 121	\$ -	\$ 800	\$ -	#DIV/0!
01-4191-1-390	P.B. - CONTRACTED SERVICES	\$ 4,850	\$ (1,320)	\$ 15,000	\$ 20,000	\$ 10,150	209%
01-4191-1-550	PLANNING BOARD-PRINTING	\$ 500	\$ 71	\$ 500	\$ 1,000	\$ -	0%
01-4191-1-560	P.B. - DUES & SUBSCRIPTIONS	\$ -	\$ -	\$ -	\$ 7,000	\$ -	#DIV/0!
01-4191-1-570	P B MAPPING EXPENSE	\$ 400	\$ 400	\$ 400	\$ 1,000	\$ -	0%
01-4191-1-620	OFFICE SUPPLIES	\$ 300	\$ 378	\$ 300	\$ 1,000	\$ -	0%
01-4191-1-625	P.B. - POSTAGE	\$ 500	\$ 738	\$ 500	\$ 1,000	\$ -	0%
01-4191-1-690	P.B. - REIMBURSED EXP.	\$ -	\$ 190	\$ -	\$ -	\$ -	#DIV/0!
01-4191-1-840	ADVERTISING	\$ 1,700	\$ 1,057	\$ 1,700	\$ 2,000	\$ -	0%
01-4191-1-860	PLANNING BOARD MILEAGE	\$ -	\$ -	\$ -	\$ 700	\$ -	#DIV/0!
	<b>SUB-TOTAL (Operating Budget)</b>	<b>\$ 8,650</b>	<b>\$ 1,949</b>	<b>\$ 18,800</b>	<b>\$ 35,500</b>	<b>\$ 10,150</b>	<b>117%</b>
<b>BOA</b>							
01-4191-2-560	BOA-DUES & SUBSCRIPTION	\$ 250	\$ -	\$ -	\$ 150	\$ (250)	-100%
01-4191-2-620	B O A - OFFICE SUPPLIES	\$ 100	\$ 287	\$ 200	\$ 150	\$ 100	100%
01-4191-2-625	B O A - POSTAGE	\$ 850	\$ 685	\$ 1,000	\$ 1,000	\$ 150	18%
01-4191-2-690	MEETINGS	\$ 200	\$ -	\$ -	\$ 400	\$ (200)	-100%
01-4191-2-840	B O A - ADVERTISING	\$ 1,275	\$ 918	\$ 1,300	\$ 1,300	\$ 25	2%
	REGISTER OF DEEDS			\$ 200			
01-4191-2-860	B O A - MILEAGE	\$ -	\$ -	\$ -	\$ 100	\$ -	#DIV/0!
	<b>SUB-TOTAL (Operating Budget)</b>	<b>\$ 2,675</b>	<b>\$ 1,891</b>	<b>\$ 2,700</b>	<b>\$ 3,100</b>	<b>\$ 25</b>	<b>1%</b>
<b>TOWN BUILDINGS</b>							
01-4194-2-390	TOWN HALL & BUILDINGS CONTRACTS	\$ 10,768	\$ 12,229	\$ 10,768	\$ 26,040	\$ -	0%
01-4194-2-410	TOWN BLDG. - ELECTRICITY	\$ 41,013	\$ 37,915	\$ 37,915	\$ 37,634	\$ (3,098)	-8%
01-4194-2-411	TOWN BLDG. - HEAT	\$ 52,940	\$ 43,112	\$ 52,250	\$ 40,224	\$ (690)	-1%
01-4194-2-430	CONTRACTED REPAIRS	\$ 22,000	\$ 18,393	\$ 20,000	\$ 22,000	\$ (2,000)	-9%
01-4194-2-620	CLEANING SUPPLIES	\$ 875	\$ 2,199	\$ 875	\$ 800	\$ -	0%
01-4194-2-750	FIXED ASSET- PURCHASES	\$ -	\$ 2,600	\$ -	\$ 1,400	\$ -	#DIV/0!
	<b>SUB-TOTAL (Operating Budget)</b>	<b>\$ 127,596</b>	<b>\$ 116,449</b>	<b>\$ 121,808</b>	<b>\$ 128,098</b>	<b>\$ (5,788)</b>	<b>-5%</b>
<b>CEMETERY</b>							
01-4195-1-430	EQUIPMENT REPAIRS	\$ 350	\$ 167	\$ 350	\$ 300	\$ -	0%
01-4195-1-431	PARTS AND TOOLS	\$ 500	\$ 695	\$ 500	\$ 500	\$ -	0%
01-4195-1-635	GASOLINE	\$ 100	\$ -	\$ 100	\$ 100	\$ -	0%
	<b>SUB-TOTAL (Operating Budget)</b>	<b>\$ 950</b>	<b>\$ 862</b>	<b>\$ 950</b>	<b>\$ 900</b>	<b>\$ -</b>	<b>0%</b>



# 2010 Budget Detail Operating

Account #	Account Name	2009 Budget	2009 Spent	2010 Budget	2010 Default	09/10 \$ Change	09/10 % Change
<b>INSURANCE</b>							
01-4196-1-250	UNEMPLOYMENT COMP FUND CONTRIB	\$ 4,933	\$ 4,933	\$ 6,707	\$ 6,707	\$ 1,774	36%
01-4196-1-260	WORKMAN'S COMPENSATION INSURANCE	\$ 26,934	\$ 27,179	\$ 27,965	\$ 27,965	\$ 1,031	4%
01-4196-1-520	PROPERTY/LIABILITY INSURANCE	\$ 32,398	\$ 32,930	\$ 36,360	\$ 36,360	\$ 3,962	12%
01-4196-1-521	LIFE/LTD/STD	\$ 14,443	\$ 14,075	\$ 14,443	\$ 14,443	\$ -	0%
	<b>SUB-TOTAL (Operating Budget)</b>	<b>\$ 78,708</b>	<b>\$ 79,117</b>	<b>\$ 85,475</b>	<b>\$ 85,475</b>	<b>\$ 6,767</b>	<b>9%</b>
<b>HISTORY</b>							
01-4199-2-000	TOWN HISTORY COMMITTEE	\$ -	\$ 800	\$ -	\$ 1,000	\$ -	#DIV/0!
01-4199-2-685	TOWN HISTORICAL SOCIETY	\$ 4,100	\$ 4,100	\$ 4,100	\$ 4,100	\$ -	0%
	<b>SUB-TOTAL (Operating Budget)</b>	<b>\$ 4,100</b>	<b>\$ 4,900</b>	<b>\$ 4,100</b>	<b>\$ 5,100</b>	<b>\$ -</b>	<b>0%</b>
<b>POLICE</b>							
01-4210-1-240	POLICE-TUITION REIMBURSEMENT	\$ 3,300	\$ 1,650	\$ -	\$ 3,300	\$ (3,300)	-100%
01-4210-1-290	PHYSICALS, POLYGRAPHS, PSY TESTS	\$ 385	\$ 196	\$ 500	\$ 500	\$ 115	30%
01-4210-1-320	PROSECUTOR PROGRAM	\$ 53,300	\$ 53,211	\$ 53,300	\$ 53,300	\$ -	0%
01-4210-1-341	POLICE-TELEPHONE	\$ 2,700	\$ 2,932	\$ 2,700	\$ 4,500	\$ -	0%
01-4210-1-390	POLICE - CONTRACT SERVICES	\$ 3,347	\$ 4,946	\$ 3,677	\$ 4,130	\$ 330	10%
01-4210-1-391	POLICE ALARM	\$ -	\$ -	\$ -	\$ -	\$ -	#DIV/0!
01-4210-1-440	POLICE-COMMUNICATIONS/PAGERS	\$ 1,500	\$ 1,417	\$ 11,940	\$ 1,700	\$ 10,440	696%
01-4210-1-500	POLICE - ADMINISTRATION EXPENS	\$ 5,075	\$ 8,822	\$ 6,500	\$ 4,000	\$ 1,425	28%
01-4210-1-560	POLICE DUES & SUBSCRIPTIONS	\$ 632	\$ 862	\$ 537	\$ 450	\$ (95)	-15%
01-4210-1-625	POLICE- POSTAGE	\$ -	\$ 67	\$ -	\$ 350	\$ -	#DIV/0!
01-4210-1-635	POLICE-GASOLINE	\$ 18,810	\$ 15,328	\$ 16,200	\$ 20,000	\$ (2,610)	-14%
01-4210-1-640	CUSTODIAL MAINT. & SUPPLIES	\$ -	\$ -	\$ 450	\$ 450	\$ 450	#DIV/0!
01-4210-1-660	POLICE CRUISER MAINTENANCE	\$ 1,000	\$ 11,451	\$ 100	\$ 8,000	\$ (900)	-90%
01-4210-1-760	POLICE-VEHICLES	\$ 20,402	\$ -	\$ 25,000	\$ 13,754	\$ 4,598	23%
01-4210-1-820	POLICE UNIFORMS	\$ 7,000	\$ 8,248	\$ 9,000	\$ 7,000	\$ 2,000	29%
01-4210-1-840	POLICE- ADVERTISING	\$ -	\$ -	\$ -	\$ 500	\$ -	#DIV/0!
01-4210-1-860	POLICE- MILEAGE	\$ 285	\$ 113	\$ 300	\$ 100	\$ 15	5%
01-4210-1-870	POLICE TRAINING EXPENSE	\$ 5,000	\$ 4,149	\$ 4,150	\$ 5,000	\$ (850)	-17%
	<b>SUB-TOTAL (Operating Budget)</b>	<b>\$ 122,736</b>	<b>\$ 113,391</b>	<b>\$ 134,354</b>	<b>\$ 127,034</b>	<b>\$ 11,618</b>	<b>9%</b>
<b>ANIMAL CONTROL</b>							
01-4210-8-440	ANIMAL CONTROL COMMUNICATIONS	\$ 468	\$ 405	\$ 600	\$ 1,500	\$ 132	28%
01-4210-8-620	ANIMAL CONTROL FOOD AND SUPPLIES	\$ 50	\$ -	\$ 50	\$ 50	\$ -	0%
01-4210-8-820	ANIMAL CONTROL - UNIFORMS	\$ -	\$ -	\$ 300	\$ -	\$ 300	#DIV/0!
01-4210-8-860	ANIMAL CONTROL- MILEAGE	\$ 3,870	\$ 4,175	\$ 3,800	\$ 3,000	\$ (70)	-2%
01-4210-8-895	ANIMAL CONTROL- ANIMAL EUTHANASIA	\$ 100	\$ -	\$ -	\$ 100	\$ (100)	-100%
	<b>SUB-TOTAL (Operating Budget)</b>	<b>\$ 4,488</b>	<b>\$ 4,580</b>	<b>\$ 4,750</b>	<b>\$ 4,650</b>	<b>\$ 262</b>	<b>6%</b>
<b>AMBULANCE</b>							
01-4215-1-350	VFW AMBULANCE SERVICE	\$ 16,000	\$ 16,000	\$ 16,000	\$ 18,000	\$ -	0%
	<b>SUB-TOTAL (Operating Budget)</b>	<b>\$ 16,000</b>	<b>\$ 16,000</b>	<b>\$ 16,000</b>	<b>\$ 18,000</b>	<b>\$ -</b>	<b>0%</b>
<b>FIRE DEPT</b>							
01-4220-1-240	FIRE DEPT-TUITION REIMBURSEMENT	\$ 800	\$ 161	\$ 800	\$ 800	\$ -	0%
01-4220-1-312	FIRE DEPT - REGISTRY OF DEEDS	\$ 200	\$ 61	\$ -	\$ 200	\$ (200)	-100%
01-4220-1-341	FIRE DEPT-TELEPHONE	\$ 600	\$ 671	\$ 600	\$ 550	\$ -	0%
01-4220-1-390	FIRE DEPT CONTRACT SERVICES	\$ -	\$ -	\$ 4,200	\$ -	\$ 4,200	#DIV/0!
01-4220-1-430	FIRE DEPT - BUILDING MAINTENANCE	\$ 1,100	\$ 4,059	\$ 2,000	\$ 1,100	\$ 900	82%
01-4220-1-440	COMMUNICATIONS - PAGERS/CELLPHONES	\$ 1,680	\$ 1,794	\$ 1,550	\$ 1,680	\$ (130)	-8%
01-4220-1-442	FIRE-SCBA MAINTENANCE	\$ 1,150	\$ 2,292	\$ 4,150	\$ 1,150	\$ 3,000	261%
01-4220-1-560	FIRE DEPT-DUES & SUBSCRIPTIONS	\$ 1,387	\$ 1,306	\$ 1,600	\$ 1,600	\$ 213	15%
01-4220-1-610	OXYGEN	\$ 750	\$ 351	\$ 750	\$ 648	\$ -	0%
01-4220-1-611	MEDICAL SUPPLIES	\$ 2,000	\$ 2,083	\$ 2,500	\$ 2,000	\$ 500	25%
01-4220-1-612	MEDICAL EVALS & VACCINATIONS	\$ 7,687	\$ 10,027	\$ 9,700	\$ 2,700	\$ 2,013	26%
01-4220-1-620	FIRE DEPT-OFFICE SUPPLIES	\$ 1,950	\$ 1,755	\$ 1,950	\$ 1,600	\$ -	0%
01-4220-1-625	FIRE DEPT-POSTAGE	\$ 225	\$ 282	\$ 300	\$ 300	\$ 75	33%
01-4220-1-630	FIRE RADIO REPAIRS	\$ 800	\$ 778	\$ 800	\$ 800	\$ -	0%
01-4220-1-635	GASOLINE & DIESEL FUEL	\$ 8,229	\$ 5,879	\$ 5,700	\$ 5,500	\$ (2,529)	-31%

# 2010 Budget Detail Operating

Account #	Account Name	2009 Budget	2009 Spent	2010 Budget	2010 Default	09/10 \$ Change	09/10 % Change
<b>FIRE DEPT (cont'd)</b>							
01-4220-1-660	FIRE EQUIPMENT MAINTENANCE	\$ 5,250	\$ 5,793	\$ 5,250	\$ 5,250	\$ -	0%
01-4220-1-661	FIRE APPARATUS MAINTENANCE	\$ 9,000	\$ 10,707	\$ 9,000	\$ 8,000	\$ -	0%
01-4220-1-680	FIXED ASSET & NEW EQUIPMENT	\$ 8,200	\$ 5,939	\$ 8,200	\$ 8,200	\$ -	0%
01-4220-1-690	FIRE DEPT - FIRE FIGHTING EXPENSE	\$ 800	\$ 853	\$ 900	\$ 800	\$ 100	13%
01-4220-1-820	FIRE PROTECTIVE CLOTHING	\$ 5,000	\$ 4,599	\$ 5,750	\$ 5,000	\$ 750	15%
01-4220-1-825	UNIFORM ALLOWANCE	\$ 1,141	\$ 623	\$ 1,200	\$ 1,300	\$ 59	5%
01-4220-1-840	FIRE DEPT- ADVERTISING	\$ -	\$ -	\$ -	\$ 70	\$ -	#DIV/0!
01-4220-1-870	FIRE TRAINING COURSES & MATERIALS	\$ 7,000	\$ 7,730	\$ 7,500	\$ 7,000	\$ 500	7%
01-4220-1-871	FIRE CHIEF TRAINING	\$ 1,000	\$ 977	\$ 1,000	\$ 1,000	\$ -	0%
01-4220-1-872	TRAINING CLASSES	\$ 1,000	\$ 676	\$ 1,000	\$ 3,000	\$ -	0%
01-4220-1-880	FIRE PREVENTION & PLANNING	\$ 1,600	\$ 2,071	\$ 1,800	\$ 1,800	\$ 200	13%
01-4220-1-895	FIRE RESTITUTION EXPENSE	\$ 500	\$ (1,038)	\$ -	\$ -	\$ (500)	-100%
01-4220-1-890	MEADOWOOD FIRE DEPARTMENT	\$ -	\$ 500	\$ 500	\$ -	\$ 500	#DIV/0!
	<b>SUB-TOTAL (Operating Budget)</b>	<b>\$ 69,049</b>	<b>\$ 70,928</b>	<b>\$ 78,700</b>	<b>\$ 62,048</b>	<b>\$ 9,651</b>	<b>14%</b>
<b>EMERGENCY MANAGEMENT</b>							
01-4290-1-341	TELEPHONE-EMERGENCY MGMT	\$ 310	\$ 596	\$ 310	\$ -	\$ -	0%
01-4290-1-390	CONTRACT SERVICES	\$ -	\$ 748	\$ -	\$ -	\$ -	#DIV/0!
01-4290-1-440	CELL PHONES	\$ 550	\$ 583	\$ 550	\$ 420	\$ -	0%
01-4290-1-620	OFFICE SUPPLIES - EMERGENCY MGT	\$ 250	\$ 275	\$ 250	\$ 250	\$ -	0%
01-4290-1-630	EMERG. MANAG. EQUIPT. & MATERIALS	\$ 1,000	\$ 1,213	\$ 1,000	\$ 6,000	\$ -	0%
01-4290-1-680	FIXED ASSETS & NEW EQUIPMENT			\$ 4,350		\$ 4,350	#DIV/0!
01-4290-1-690	EOC EXPENSES	\$ 200	\$ -	\$ 200	\$ -	\$ -	0%
01-4290-1-870	EMERG. MANAG.-SEMINARS & DUES	\$ 600	\$ 550	\$ 600	\$ 600	\$ -	0%
	<b>SUB-TOTAL (Operating Budget)</b>	<b>\$ 2,910</b>	<b>\$ 3,965</b>	<b>\$ 7,260</b>	<b>\$ 7,270</b>	<b>\$ 4,350</b>	<b>149%</b>
<b>HIGHWAY</b>							
01-4312-2-290	RANDOM DRUG TESTING	\$ 840	\$ 895	\$ 840	\$ 900	\$ -	0%
01-4312-2-341	TELEPHONE	\$ 2,985	\$ 3,138	\$ 2,985	\$ 2,300	\$ -	0%
01-4312-2-390	CONTRACT SERVICE	\$ 7,686	\$ 8,477	\$ 7,686	\$ 6,500	\$ -	0%
01-4312-2-391	CONTRACT RENTAL	\$ 4,900	\$ 3,096	\$ -	\$ 4,900	\$ (4,900)	-100%
01-4312-2-392	HIGHWAY-LINE PAINTING	\$ 4,950	\$ 2,225	\$ 4,950	\$ 4,500	\$ -	0%
01-4312-2-430	REPAIRS - GARAGE	\$ -	\$ -	\$ -	\$ 1,500	\$ -	#DIV/0!
01-4312-2-610	SIGNS	\$ 4,000	\$ 2,777	\$ 4,000	\$ 4,000	\$ -	0%
01-4312-2-620	ICE AND SNOW CONTROL / MATERIALS	\$ 111,100	\$ 99,662	\$ 107,375	\$ 86,100	\$ (3,725)	-3%
01-4312-2-622	OFFICE SUPPLIES - HWY	\$ 600	\$ 689	\$ 600	\$ 300	\$ -	0%
01-4312-2-625	POSTAGE & MISC.	\$ 250	\$ 343	\$ 650	\$ 300	\$ 400	160%
01-4312-2-630	PARTS	\$ 26,225	\$ 43,768	\$ 26,225	\$ 21,000	\$ -	0%
01-4312-2-631	COMPUTER HARDWARE & SOFTWARE		\$ 1,711			\$ -	#DIV/0!
01-4312-2-632	TOOLS	\$ 1,500	\$ 4,062	\$ 1,500	\$ 1,500	\$ -	0%
01-4312-2-633	RADIOS/RADIO REPAIR	\$ 1,500	\$ 2,027	\$ 1,500	\$ 1,500	\$ -	0%
01-4312-2-635	GASOLINE	\$ 2,015	\$ 4,715	\$ 2,015	\$ 1,600	\$ -	0%
01-4312-2-636	DIESEL	\$ 31,195	\$ 21,497	\$ 31,195	\$ 23,500	\$ -	0%
01-4312-2-660	GENERAL SERVICE - EQUIP	\$ 13,000	\$ 19,240	\$ 13,000	\$ 10,000	\$ -	0%
01-4312-2-690	MEETINGS	\$ 500	\$ 109	\$ 500	\$ 500	\$ -	0%
01-4312-2-820	UNIFORMS	\$ 5,711	\$ 5,103	\$ 5,711	\$ 6,720	\$ -	0%
01-4312-2-821	SAFETY EQUIPMENT	\$ 2,000	\$ 2,280	\$ 2,000	\$ 2,000	\$ -	0%
new line	GRAVEL ROAD MAINTENANCE			\$ 4,900		\$ 4,900	#DIV/0!
	<b>SUB-TOTAL (Operating Budget)</b>	<b>\$ 220,957</b>	<b>\$ 225,813</b>	<b>\$ 217,632</b>	<b>\$ 179,620</b>	<b>\$ (3,325)</b>	<b>-2%</b>
<b>HIGHWAY PROJECTS</b>							
01-4312-6-050	HIGHWAY PROJECTS- APPROPRIATION	\$ 187,900	\$ 132,593	\$ 187,900	\$ 187,900	\$ -	0%
	<b>SUB-TOTAL (Operating Budget)</b>	<b>\$ 187,900</b>	<b>\$ 132,593</b>	<b>\$ 187,900</b>	<b>\$ 187,900</b>	<b>\$ -</b>	<b>0%</b>
<b>BLOCK GRANT</b>							
01-4312-7-050	HIGHWAY PROJECTS BLOCK GRANT	\$ 153,762	\$ 150,681	\$ 163,384	\$ 163,384	\$ 9,622	6%
	<b>SUB-TOTAL (Operating Budget)</b>	<b>\$ 153,762</b>	<b>\$ 150,681</b>	<b>\$ 163,384</b>	<b>\$ 163,384</b>	<b>\$ 9,622</b>	<b>6%</b>

# 2010 Budget Detail Operating

Account #	Account Name	2009 Budget	2009 Spent	2010 Budget	2010 Default	09/10 \$ Change	09/10 % Change
<b>STREET LIGHTS</b>							
01-4316-3-410	STREET LIGHTS	\$ 10,580	\$ 15,724	\$ 13,550	\$ 8,400	\$ 2,970	28%
	<b>SUB-TOTAL (Operating Budget)</b>	<b>\$ 10,580</b>	<b>\$ 15,724</b>	<b>\$ 13,550</b>	<b>\$ 8,400</b>	<b>\$ 2,970</b>	<b>28%</b>
<b>SOLID WASTE</b>							
01-4324-4-341	SOLID WASTE - TELEPHONE	\$ 1,100	\$ 1,184	\$ 1,100	\$ 840	\$ -	0%
01-4324-4-390	SOLID WASTE CONTRACTS	\$ 47,600	\$ 40,494	\$ 42,000	\$ 47,660	\$ (5,600)	-12%
01-4324-4-430	SOLID WASTE - TOOLS & PARTS	\$ 6,000	\$ 883	\$ 6,000	\$ 6,000	\$ -	0%
01-4324-4-442	SOLID WASTE - PORTA-POTTI RENTAL	\$ 1,200	\$ 1,800	\$ 1,200	\$ 1,200	\$ -	0%
01-4324-4-560	DUES & SUBSCRIPTIONS	\$ 500	\$ 500	\$ 500	\$ 650	\$ -	0%
01-4324-4-630	SW EQUIPMENT REPAIR	\$ 3,000	\$ 7,312	\$ 3,000	\$ 2,000	\$ -	0%
01-4324-4-636	SW - DIESEL	\$ 16,380	\$ 15,611	\$ 16,380	\$ 16,956	\$ -	0%
01-4324-4-660	HAZARDOUS WASTE DAY	\$ 2,750	\$ 3,583	\$ 5,216	\$ 5,216	\$ 2,466	90%
01-4324-4-870	RECYCLING - TRAINING	\$ 270	\$ 50	\$ 270	\$ 270	\$ -	0%
01-4324-4-881	RECYCLING & SOLID WASTE -MISC.	\$ 500	\$ -	\$ 500	\$ 500	\$ -	0%
	<b>SUB-TOTAL (Operating Budget)</b>	<b>\$ 79,300</b>	<b>\$ 71,416</b>	<b>\$ 76,166</b>	<b>\$ 81,292</b>	<b>\$ (3,134)</b>	<b>-4%</b>
<b>PUBLIC HEALTH</b>							
01-4415-2-680	HEALTH DEPT- WELL WATER TESTS	\$ 200	\$ -	\$ 200	\$ 200	\$ -	0%
01-4415-2-690	PUBLIC HEALTH MISC.	\$ 100	\$ -	\$ 100	\$ 100	\$ -	0%
	<b>SUB-TOTAL (Operating Budget)</b>	<b>\$ 300</b>	<b>\$ -</b>	<b>\$ 300</b>	<b>\$ 300</b>	<b>\$ -</b>	<b>0%</b>
<b>WELFARE</b>							
01-4442-1-390	WELFARE CONTRACTED SERVICES	\$ 17,113	\$ 14,320	\$ 15,930	\$ 15,957	\$ (1,183)	-7%
01-4442-1-690	WELFARE - REIMBURSED EXP	\$ 55	\$ 124	\$ 100	\$ 100	\$ 45	82%
01-4442-1-691	WELFARE - MEETINGS	\$ 50	\$ 12	\$ 50	\$ 50	\$ -	0%
01-4442-1-891	WELFARE FOOD & MEDICAL ASSIST	\$ 1,475	\$ 2,450	\$ 2,000	\$ 1,500	\$ 525	36%
01-4442-1-892	WELFARE FUEL & ELECTRIC ASSIST	\$ 9,460	\$ 10,140	\$ 11,856	\$ 4,000	\$ 2,396	25%
01-4442-1-893	WELFARE BURIEL EXPENSE	\$ 500	\$ -	\$ 1,000	\$ -	\$ 500	100%
01-4442-1-894	WELFARE RENT ASSISTANCE	\$ 52,700	\$ 42,956	\$ 46,064	\$ 35,000	\$ (6,636)	-13%
	<b>SUB-TOTAL (Operating Budget)</b>	<b>\$ 81,353</b>	<b>\$ 70,002</b>	<b>\$ 77,000</b>	<b>\$ 56,607</b>	<b>\$ (4,353)</b>	<b>-5%</b>
<b>RECREATION</b>							
01-4520-1-341	RECREATION - TELEPHONE	\$ 1,800	\$ 1,766	\$ 1,800	\$ 680	\$ -	0%
01-4520-1-390	CONTRACTED SERVICES	\$ 1,850	\$ 1,605	\$ 1,850	\$ 1,866	\$ -	0%
01-4520-1-430	REC. DEPT. - GRDS MAINTENANCE	\$ 2,800	\$ 933	\$ 2,800	\$ 3,400	\$ -	0%
01-4520-1-440	RECREATION - PAGERS & CELL	\$ 876	\$ 320	\$ 876	\$ 564	\$ -	0%
01-4520-1-550	RECREATION DEPT-PRINTING	\$ 200	\$ -	\$ 200	\$ 780	\$ -	0%
01-4520-1-560	DUES & SUBSCRIPTIONS	\$ 160	\$ 106	\$ 160	\$ 300	\$ -	0%
01-4520-1-610	REC. DEPT- OFFICE SUPPLIES	\$ 1,000	\$ 510	\$ 1,000	\$ 1,000	\$ -	0%
01-4520-1-625	RECREATION-POSTAGE	\$ 750	\$ 136	\$ 750	\$ 1,300	\$ -	0%
01-4520-1-630	PARK EQUIPMENT & SUPPLIES	\$ 2,250	\$ 1,113	\$ 2,250	\$ 2,000	\$ -	0%
01-4520-1-660	REC-VEHICLE OPERATIONS	\$ 1,000	\$ 1,351	\$ 1,000	\$ 500	\$ -	0%
01-4520-1-680	CLASSES & WORKSHOPS	\$ 550	\$ 87	\$ 550	\$ 715	\$ -	0%
01-4520-1-690	REC DEPT- REIMBURSED EXP	\$ 825	\$ 493	\$ 825	\$ 575	\$ -	0%
01-4520-1-814	REC. DEPT - CHRISTMAS	\$ 1,000	\$ 746	\$ 1,000	\$ 1,500	\$ -	0%
01-4520-1-816	SENIOR PROGRAMS	\$ 300	\$ 1,067	\$ 300	\$ 800	\$ -	0%
01-4520-1-820	REC. DEPT - EASTER	\$ -	\$ -	\$ -	\$ 250	\$ -	#DIV/0!
01-4520-1-822	REC. DEPT - HALLOWEEN	\$ -	\$ 171	\$ -	\$ 250	\$ -	#DIV/0!
01-4520-1-824	4TH OF JULY	\$ -	\$ -	\$ -	\$ 5,000	\$ -	#DIV/0!
01-4520-1-830	REC. DEPT - TENNIS	\$ 1,500	\$ -	\$ 1,500	\$ 1,500	\$ -	0%
01-4520-1-840	RECREATION ADVERTISING	\$ -	\$ 236	\$ -	\$ 200	\$ -	#DIV/0!
	<b>SUB-TOTAL (Operating Budget)</b>	<b>\$ 16,861</b>	<b>\$ 10,639</b>	<b>\$ 16,861</b>	<b>\$ 23,180</b>	<b>\$ -</b>	<b>0%</b>
<b>PARKS &amp; PLAYGROUNDS</b>							
01-4520-6-361	PARTS/TOOLS	\$ 200	\$ 2,846	\$ 200	\$ 150	\$ -	0%
01-4520-6-620	MATERIALS	\$ 600	\$ 706	\$ 600	\$ 500	\$ -	0%
	<b>SUB-TOTAL (Operating Budget)</b>	<b>\$ 800</b>	<b>\$ 3,552</b>	<b>\$ 800</b>	<b>\$ 650</b>	<b>\$ -</b>	<b>0%</b>

# 2010 Budget Detail Operating

Account #	Account Name	2009 Budget	2009 Spent	2010 Budget	2010 Default	09/10 \$ Change	09/10 % Change
<b>LIBRARY</b>							
01-4550-1-341	TELEPHONE	\$ 2,250	\$ -	\$ 2,000		\$ (250)	-11%
01-4550-1-390	SERVICE CONTRACTS	\$ 1,000	\$ -	\$ 1,200		\$ 200	20%
01-4550-1-430	MAINTENANCE	\$ 500	\$ -	\$ 500		\$ -	0%
01-4550-1-560	DUES & SUBSCRIPTIONS	\$ 300	\$ -	\$ 300		\$ -	0%
01-4550-1-615	SUPPLIES-NOT OFFICE	\$ 200	\$ -	\$ 250		\$ 50	25%
01-4550-1-620	OFFICE SUPPLIES	\$ 1,500	\$ -	\$ 2,000		\$ 500	33%
01-4550-1-625	POSTAGE	\$ 250	\$ -	\$ 500		\$ 250	100%
01-4550-1-631	COMPUTER-HDWE & SFTWE	\$ 4,000	\$ -	\$ 3,000		\$ (1,000)	-25%
01-4550-1-670	BOOKS & AV	\$ 16,000	\$ -	\$ 16,000		\$ -	0%
01-4550-1-685	LIBRARY EXPENSES	\$ -	\$ 29,851		\$ 30,525	\$ -	#DIV/0!
01-4550-1-750	FURNITURE & FIXTURES	\$ 300	\$ -	\$ 300		\$ -	0%
01-4550-1-810	SPECIAL PROGRAMS	\$ 1,500	\$ -	\$ 1,500		\$ -	0%
01-4550-1-840	ADVERTISING	\$ -	\$ -	\$ 150		\$ 150	#DIV/0!
01-4550-1-860	MILEAGE	\$ 300	\$ -	\$ 450		\$ 150	50%
01-4550-1-870	LIBRARY TRAINING	\$ 1,500	\$ -	\$ 1,800		\$ 300	20%
01-4550-1-900	MISC EXPENSE	\$ 251	\$ -	\$ 50		\$ (201)	-80%
	<b>SUB-TOTAL (Operating Budget)</b>	<b>\$ 29,851</b>	<b>\$ 29,851</b>	<b>\$ 30,000</b>	<b>\$ 30,525</b>	<b>\$ 149</b>	<b>0%</b>
<b>PATRIOTIC PURPOSES</b>							
01-4583-1-390	MEMORIAL DAY	\$ 1,000	\$ 580	\$ 600	\$ 1,500	\$ (400)	-40%
	<b>SUB-TOTAL (Operating Budget)</b>	<b>\$ 1,000</b>	<b>\$ 580</b>	<b>\$ 600</b>	<b>\$ 1,500</b>	<b>\$ (400)</b>	<b>-40%</b>
<b>CONSERVATION</b>							
01-4612-1-390	CONSERVATION - EDUCATION MATERIALS	\$ 200	\$ 50	\$ 100	\$ 200	\$ (100)	-50%
01-4612-1-550	PRINTING	\$ 100	\$ -	\$ 100	\$ 100	\$ -	0%
01-4612-1-560	DUES & SUBSCRIPTIONS	\$ 350	\$ 300	\$ 350	\$ 350	\$ -	0%
01-4612-1-620	CONSERVATION - OFFICE SUPPLIES	\$ 50	\$ -	\$ 50	\$ 50	\$ -	0%
01-4612-1-625	CONSERVATION - POSTAGE	\$ 100	\$ 47	\$ 100	\$ 100	\$ -	0%
01-4612-1-690	CONSERVATION - REIMBURSED EXP.	\$ -	\$ 429	\$ -	\$ -	\$ -	#DIV/0!
01-4612-1-710	CONSERVATION - INVENTORY RES.	\$ 400	\$ -	\$ 400	\$ 400	\$ -	0%
01-4612-1-711	CONSERVATION - LAND MANAGE.	\$ 200	\$ 37	\$ 300	\$ 200	\$ 100	50%
01-4612-1-840	CONSERVATION - ADVERTISING	\$ 50	\$ -	\$ 50	\$ 50	\$ -	0%
01-4612-1-860	CONSERVATION - MILEAGE	\$ 100	\$ 55	\$ 100	\$ 100	\$ -	0%
	<b>SUB-TOTAL (Operating Budget)</b>	<b>\$ 1,550</b>	<b>\$ 917</b>	<b>\$ 1,550</b>	<b>\$ 1,550</b>	<b>\$ -</b>	<b>0%</b>
<b>NOTE PAYABLE</b>							
01-4711-2-980	PRINCIPAL LONG TERM BOND	\$ 10,000	\$ 10,000	\$ 10,000	\$ 10,000	\$ -	0%
	<b>SUB-TOTAL (Operating Budget)</b>	<b>\$ 10,000</b>	<b>\$ 10,000</b>	<b>\$ 10,000</b>	<b>\$ 10,000</b>	<b>\$ -</b>	<b>0%</b>
<b>LONG TERM BOND</b>							
01-4721-2-981	INTEREST ON LONG TERM BOND	\$ 7,275	\$ 7,275	\$ 6,775	\$ 7,275	\$ (500)	-7%
	<b>SUB-TOTAL (Operating Budget)</b>	<b>\$ 7,275</b>	<b>\$ 7,275</b>	<b>\$ 6,775</b>	<b>\$ 7,275</b>	<b>\$ (500)</b>	<b>-7%</b>
<b>TANS</b>							
01-4723-1-000	INTEREST - T.A.N.S.	\$ 4,000	\$ -	\$ 4,000	\$ 4,000	\$ -	0%
	<b>SUB-TOTAL (Operating Budget)</b>	<b>\$ 4,000</b>	<b>\$ -</b>	<b>\$ 4,000</b>	<b>\$ 4,000</b>	<b>\$ -</b>	<b>0%</b>
<b>TOTAL</b>							
	<b>OPERATING TOTAL</b>	<b>\$ 1,436,819</b>	<b>\$ 1,344,747</b>	<b>\$ 1,471,330</b>	<b>\$ 1,459,504</b>	<b>\$ 34,511</b>	<b>2%</b>

# 2010 Budget Detail Wages & Benefits

Account #	Account Name	2009 Budget	2009 Spent	2010 Budget	2010 Default	09/10 \$ Change	09/10 % Change
<b>EXECUTIVE</b>							
01-4130-1-110	TOWN ADMINISTRATOR SALARY	\$ 59,492	\$ 59,492	\$ 59,492	\$ 59,492	\$ 0	0%
01-4130-1-120	CODE ENFORCEMENT SALARY	\$ 8,856	\$ 7,302	\$ 8,856	\$ 7,328	\$ -	0%
01-4130-1-121	PART TIME FILE CLERK	\$ 3,380	\$ 3,685	\$ 3,380	\$ 3,380	\$ -	0%
01-4130-1-130	TOWN OFFICERS SALARIES	\$ 2,000	\$ 2,000	\$ 6,000	\$ 5,000	\$ 4,000	200%
01-4130-1-210	EXEC. - HEALTH INSURANCE	\$ 12,078	\$ 11,998	\$ 13,038	\$ 13,038	\$ 960	8%
01-4130-1-219	DENTAL INSURANCE	\$ 1,108	\$ 1,111	\$ 1,163	\$ 1,163	\$ 55	5%
01-4130-1-220	FICA - TOWN OFFICERS	\$ 4,571	\$ 4,396	\$ 4,610	\$ 4,662	\$ 39	1%
01-4130-1-225	MEDI - TOWN OFFICERS	\$ 1,069	\$ 1,028	\$ 1,078	\$ 1,090	\$ 9	1%
01-4130-1-231	NH RETIREMENT	\$ 5,308	\$ 5,305	\$ 5,429	\$ 5,429	\$ 121	2%
	<b>SUB-TOTAL (Wages &amp; Benefits)</b>	<b>\$ 97,862</b>	<b>\$ 96,317</b>	<b>\$ 103,046</b>	<b>\$ 100,583</b>	<b>\$ 5,184</b>	<b>5%</b>
<b>TOWN CLERK</b>							
01-4140-1-130	WAGES AND SALARIES-TOWN CLERK	\$ 37,194	\$ 37,194	\$ 37,194	\$ 37,194	\$ (0)	0%
01-4140-1-210	TOWN CLERK - HEALTH INS.	\$ 12,078	\$ 11,998	\$ 13,038	\$ 13,038	\$ 960	8%
01-4140-1-219	DENTAL INSURANCE	\$ 1,108	\$ 1,111	\$ 1,163	\$ 1,163	\$ 55	5%
01-4140-1-220	FICA - TOWN CLERK'S SHARE	\$ 2,306	\$ 2,208	\$ 2,306	\$ 2,306	\$ (0)	0%
01-4140-1-225	MEDICARE - TOWN CLERK'S SHARE	\$ 539	\$ 516	\$ 539	\$ 539	\$ (0)	0%
01-4140-1-231	NH RETIREMENT	\$ 3,318	\$ 3,317	\$ 3,394	\$ 3,394	\$ 76	2%
	<b>SUB-TOTAL (Wages &amp; Benefits)</b>	<b>\$ 56,543</b>	<b>\$ 56,344</b>	<b>\$ 57,634</b>	<b>\$ 57,634</b>	<b>\$ 1,090</b>	<b>2%</b>
<b>ELECTION &amp; REG</b>							
01-4140-3-110	WAGES AND SALARIES - ELECTION	\$ 1,380	\$ 2,741	\$ 11,491	\$ 1,380	\$ 10,111	733%
01-4140-3-220	FICA - ELECT. & REG.'S SHARE	\$ 86	\$ 170	\$ 712	\$ 86	\$ 626	732%
01-4140-3-225	MEDICARE - ELECT. & REG.'S SHARE	\$ 20	\$ 40	\$ 167	\$ 20	\$ 147	735%
	<b>SUB-TOTAL (Wages &amp; Benefits)</b>	<b>\$ 1,486</b>	<b>\$ 2,950</b>	<b>\$ 12,370</b>	<b>\$ 1,486</b>	<b>\$ 10,885</b>	<b>733%</b>
<b>TOWN OFFICE</b>							
01-4150-1-110	OFFICE EMPLOYEE SALARIES	\$ 36,275	\$ 40,285	\$ 36,275	\$ 36,275	\$ -	0%
01-4150-1-111	PART TIME WAGES	\$ 25,246	\$ 27,502	\$ 27,500	\$ 34,320	\$ 2,254	9%
01-4150-1-115	TOWN OFFICE - OVERTIME	\$ -	\$ 183	\$ -	\$ 500	\$ -	#DIV/0!
01-4150-1-210	TOWN OFFICE HEALTH INS.	\$ 12,078	\$ 11,998	\$ 13,038	\$ 13,038	\$ 960	8%
01-4150-1-219	DENTAL INSURANCE	\$ 1,108	\$ 1,111	\$ 1,163	\$ 1,163	\$ 55	5%
01-4150-1-220	FICA - TOWN SHARE	\$ 4,434	\$ 4,116	\$ 3,954	\$ 4,408	\$ (480)	-11%
01-4150-1-225	MEDICARE - TOWN SHARE	\$ 1,037	\$ 963	\$ 925	\$ 1,031	\$ (112)	-11%
01-4150-1-231	NH RETIREMENT	\$ 3,236	\$ 3,236	\$ 3,311	\$ 3,311	\$ 75	2%
	<b>SUB-TOTAL (Wages &amp; Benefits)</b>	<b>\$ 83,414</b>	<b>\$ 89,394</b>	<b>\$ 86,166</b>	<b>\$ 94,046</b>	<b>\$ 2,752</b>	<b>3%</b>
<b>TAX COLLECTOR</b>							
01-4150-4-130	WAGES AND SALARIES - TAX COLLE	\$ 40,172	\$ 40,172	\$ 40,172	\$ 40,172	\$ -	0%
01-4150-4-210	TAX COLLECTOR HEALTH INS.	\$ 3,882	\$ 3,864	\$ 4,191	\$ 4,191	\$ 309	8%
01-4150-4-219	DENTAL INSURANCE	\$ 353	\$ 354	\$ 371	\$ 371	\$ 18	5%
01-4150-4-220	FICA - TAX COLLECTOR'S SHARE	\$ 2,491	\$ 2,459	\$ 2,491	\$ 2,491	\$ 0	0%
01-4150-4-225	MEDICARE - TAX COLLECTOR'S SHA	\$ 582	\$ 575	\$ 582	\$ 582	\$ (0)	0%
01-4150-4-231	NH RETIREMENT	\$ 3,584	\$ 3,582	\$ 3,666	\$ 3,666	\$ 82	2%
	<b>SUB-TOTAL (Wages &amp; Benefits)</b>	<b>\$ 51,064</b>	<b>\$ 51,006</b>	<b>\$ 51,473</b>	<b>\$ 51,473</b>	<b>\$ 409</b>	<b>1%</b>
<b>TREASURER</b>							
01-4150-5-130	TREASURERS' & TRUSTEE'S SALARI	\$ 4,097	\$ 4,097	\$ 4,097	\$ 4,100	\$ -	0%
01-4150-5-220	TREASURER FICA	\$ 254	\$ 254	\$ 254	\$ 254	\$ (0)	0%
01-4150-5-225	TREASURER MEDICARE	\$ 59	\$ 59	\$ 59	\$ 59	\$ (0)	-1%
	<b>SUB-TOTAL (Wages &amp; Benefits)</b>	<b>\$ 4,410</b>	<b>\$ 4,410</b>	<b>\$ 4,410</b>	<b>\$ 4,413</b>	<b>\$ (0)</b>	<b>0%</b>
<b>ASSESSING</b>							
01-4152-1-110	ASSESSING CLERK	\$ 8,856	\$ 10,261	\$ 8,856	\$ 11,985	\$ -	0%
01-4152-1-220	ASSESSING CLERK FICA	\$ 549	\$ 636	\$ 549	\$ 743	\$ (0)	0%
01-4152-1-225	ASSESSING CLERK MEDI	\$ 128	\$ 149	\$ 128	\$ 174	\$ (0)	0%
	<b>SUB-TOTAL (Wages &amp; Benefits)</b>	<b>\$ 9,533</b>	<b>\$ 11,046</b>	<b>\$ 9,533</b>	<b>\$ 12,902</b>	<b>\$ (0)</b>	<b>0%</b>

# 2010 Budget Detail Wages & Benefits

Account #	Account Name	2009 Budget	2009 Spent	2010 Budget	2010 Default	09/10 \$ Change	09/10 % Change
<b>PLANNING BOARD</b>							
01-4191-1-131	STAFF WAGES - PLANNING BOARD	\$ 75,341	\$ 75,120	\$ 75,341	\$ 75,341	\$ -	0%
01-4191-1-210	PLAN. BD. HEALTH INS.	\$ 3,882	\$ 3,864	\$ 7,691	\$ 7,691	\$ 3,809	98%
01-4191-1-219	PLAN BRD - DENTAL INSURANCE	\$ 1,462	\$ 1,465	\$ 1,535	\$ 1,535	\$ 73	5%
01-4191-1-220	FICA - PLANNING BOARD'S SHARE	\$ 4,888	\$ 4,611	\$ 4,888	\$ 4,888	\$ -	0%
01-4191-1-225	MEDICARE - PLANNING BOARD'S	\$ 1,143	\$ 1,078	\$ 1,144	\$ 1,143	\$ 1	0%
01-4191-1-231	NH RETIREMENT	\$ 7,034	\$ 6,662	\$ 7,195	\$ 7,195	\$ 161	2%
	<b>SUB-TOTAL (Wages &amp; Benefits)</b>	<b>\$ 93,750</b>	<b>\$ 92,801</b>	<b>\$ 97,794</b>	<b>\$ 97,793</b>	<b>\$ 4,044</b>	<b>4%</b>
<b>BOA</b>							
01-4191-2-130	WAGES AND SALARIES - BOARD OF	\$ 2,850	\$ 1,160	\$ 1,750	\$ 2,850	\$ (1,100)	-39%
01-4191-2-220	FICA - BRD OF ADJUSTMENT'S SHA	\$ 177	\$ 72	\$ 109	\$ 177	\$ (68)	-38%
01-4191-2-225	MEDICARE - BRD OF ADJUSTMENT'S	\$ 41	\$ 17	\$ 25	\$ 41	\$ (16)	-40%
	<b>SUB-TOTAL (Wages &amp; Benefits)</b>	<b>\$ 3,068</b>	<b>\$ 1,249</b>	<b>\$ 1,884</b>	<b>\$ 3,068</b>	<b>\$ (1,184)</b>	<b>-39%</b>
<b>TOWN BUILDINGS</b>							
01-4194-2-120	WAGES - CLEANING	\$ 6,760	\$ 9,628	\$ 9,400	\$ 6,760	\$ 2,640	39%
01-4194-2-121	HANDI-PERSON SALARY	\$ 31,200	\$ 26,505	\$ 31,200	\$ 31,200	\$ -	0%
01-4194-2-111	OVERTIME	\$ -	\$ -	\$ 1,000	\$ -	\$ 1,000	#DIV/0!
01-4194-2-210	HANDI-PERSON HEALTH INS	\$ 12,078	\$ 8,827	\$ 9,304	\$ 12,078	\$ (2,774)	-23%
01-4194-2-219	HANDI MAN - DENTAL	\$ 1,108	\$ 354	\$ 1,163	\$ 1,163	\$ 55	5%
01-4194-2-220	FICA	\$ 1,934	\$ 2,426	\$ 2,517	\$ 2,354	\$ 583	30%
01-4194-2-225	MEDICARE	\$ 452	\$ 568	\$ 589	\$ 550	\$ 137	30%
01-4194-2-230	HANDI-PERSON RETIREMENT	\$ 2,784	\$ 2,999	\$ 2,847	\$ 2,847	\$ 63	2%
	<b>SUB-TOTAL (Wages &amp; Benefits)</b>	<b>\$ 56,316</b>	<b>\$ 51,307</b>	<b>\$ 58,021</b>	<b>\$ 56,952</b>	<b>\$ 1,705</b>	<b>3%</b>
<b>CEMETERY</b>							
01-4195-1-110	WAGES AND SALARIES	\$ 4,400	\$ 5,440	\$ 4,400	\$ 4,400	\$ -	0%
01-4195-1-111	OVERTIME	\$ 300	\$ -	\$ 300	\$ 300	\$ -	0%
01-4195-1-220	FICA	\$ 291	\$ 337	\$ 291	\$ 291	\$ -	0%
01-4195-1-225	MEDICARE	\$ 68	\$ 79	\$ 68	\$ 68	\$ -	0%
	<b>SUB-TOTAL (Wages &amp; Benefits)</b>	<b>\$ 5,059</b>	<b>\$ 5,856</b>	<b>\$ 5,059</b>	<b>\$ 5,059</b>	<b>\$ -</b>	<b>0%</b>
<b>POLICE</b>							
01-4210-1-110	WAGES AND SALARIES - POLICE	\$ 326,813	\$ 308,667	\$ 318,304	\$ 326,813	\$ (8,509)	-3%
01-4210-1-111	POLICE CHIEF SALARY	\$ 66,032	\$ 66,032	\$ 66,032	\$ 66,032	\$ -	0%
01-4210-1-113	COURT OVERTIME	\$ -	\$ 4,432	\$ 4,000	\$ -	\$ 4,000	#DIV/0!
01-4210-1-115	OVERTIME	\$ 31,006	\$ 44,972	\$ 31,006	\$ 26,500	\$ -	0%
01-4210-1-117	WAGES HOLIDAY PAY	\$ -	\$ 12,633	\$ 4,800	\$ -	\$ 4,800	#DIV/0!
01-4210-1-118	WAGES & SALARIES - PT HELP	\$ 21,000	\$ 20,807	\$ 21,000	\$ 21,000	\$ -	0%
01-4210-1-122	RECORDS ADMINISTRATOR	\$ 33,883	\$ 33,883	\$ 33,883	\$ 33,883	\$ 0	0%
01-4210-1-190	HEALTH INSURANCE STIPEND	\$ 7,000	\$ 6,416	\$ -	\$ -	\$ (7,000)	-100%
01-4210-1-210	POLICE DEPT. HEALTH INS.	\$ 58,161	\$ 45,941	\$ 75,027	\$ 75,027	\$ 16,866	29%
01-4210-1-219	POLICE-DENTAL INSURANCE	\$ 5,461	\$ 4,761	\$ 5,734	\$ 5,734	\$ 273	5%
01-4210-1-220	FICA - POLICE'S SHARE	\$ 3,403	\$ 3,456	\$ 3,403	\$ 3,403	\$ 0	0%
01-4210-1-225	MEDICARE - POLICE'S SHARE	\$ 7,043	\$ 7,098	\$ 6,967	\$ 6,978	\$ (76)	-1%
01-4210-1-231	POLICE NH RETIREMENT	\$ 52,462	\$ 57,073	\$ 53,048	\$ 49,673	\$ 586	1%
01-4210-1-232	NH RETIREMENT GROUP I	\$ 3,023	\$ 3,067	\$ 3,092	\$ 3,092	\$ 69	2%
	<b>SUB-TOTAL (Wages &amp; Benefits)</b>	<b>\$ 615,287</b>	<b>\$ 619,238</b>	<b>\$ 626,296</b>	<b>\$ 618,135</b>	<b>\$ 11,009</b>	<b>2%</b>
<b>ANIMAL CONTROL</b>							
01-4210-8-110	WAGES AND EXPENSES - ANIMAL CO	\$ 9,305	\$ 9,413	\$ 9,305	\$ 9,305	\$ -	0%
01-4210-8-220	FICA - ANIMAL CONTROL'S SHARE	\$ 577	\$ 584	\$ 577	\$ 577	\$ 0	0%
01-4210-8-225	MEDICARE - ANIMAL CONTROL'S SH	\$ 135	\$ 136	\$ 135	\$ 135	\$ 0	0%
	<b>SUB-TOTAL (Wages &amp; Benefits)</b>	<b>\$ 10,017</b>	<b>\$ 10,132</b>	<b>\$ 10,017</b>	<b>\$ 10,017</b>	<b>\$ 0</b>	<b>0%</b>

# 2010 Budget Detail Wages & Benefits

Account #	Account Name	2009 Budget	2009 Spent	2010 Budget	2010 Default	09/10 \$ Change	09/10 % Change
<b>FIRE DEPT</b>							
01-4220-1-111	WAGES - DIRECTOR OF PUBLIC/LIF	\$ 61,190	\$ 61,190	\$ 61,190	\$ 61,190	\$ -	0%
01-4220-1-112	VOLUNTEER FIRE WAGES	\$ 37,000	\$ 39,885	\$ 42,365	\$ 37,000	\$ 5,365	15%
01-4220-1-113	FOREST FIRE WAGES	\$ 750	\$ 71	\$ 750	\$ 750	\$ -	0%
01-4220-1-114	EMT/FF CLERK	\$ 39,666	\$ 41,902	\$ 39,666	\$ 39,666	\$ -	0%
01-4220-1-115	WAGES - VOLUNTEER TRAINING	\$ 32,734	\$ 25,761	\$ 40,100	\$ 32,734	\$ 7,366	23%
01-4220-1-116	FIRE DEPT. - OVERTIME	\$ 500	\$ 1,223	\$ 750	\$ 500	\$ 250	50%
01-4220-1-117	FIRE DEPT - SECRETARY	\$ 32,074	\$ 32,120	\$ 32,074	\$ 32,074	\$ -	0%
01-4220-1-118	FIRE DEPT - DETAIL WAGES	\$ 100	\$ 1,103	\$ 100	\$ 100	\$ -	0%
01-4220-1-190	FIRE HEALTH INS STIPEND	\$ 3,500	\$ 1,750	\$ 3,500	\$ 3,500	\$ -	0%
01-4220-1-210	FIRE DEPT - HEALTH INS.	\$ 27,655	\$ 23,995	\$ 26,075	\$ 26,075	\$ (1,580)	-6%
01-4220-1-219	DENTAL INSURANCE	\$ 1,768	\$ 1,771	\$ 1,856	\$ 1,856	\$ 88	5%
01-4220-1-220	FICA - FIRE DEPT.'S SHARE	\$ 6,582	\$ 6,099	\$ 8,335	\$ 6,359	\$ 1,753	27%
01-4220-1-225	MEDICARE - FIRE DEPT.'S SHARE	\$ 3,009	\$ 2,912	\$ 3,168	\$ 3,009	\$ 159	5%
01-4220-1-231	FIRE DEPT. - GRP. II RETRMNT	\$ 16,124	\$ 17,895	\$ 16,832	\$ 16,832	\$ 708	4%
01-4220-1-232	FIRE DEPT-GRP I RETIREMENT	\$ 2,862	\$ 3,437	\$ 3,247	\$ 3,247	\$ 385	13%
	<b>SUB-TOTAL (Wages &amp; Benefits)</b>	<b>\$ 265,514</b>	<b>\$ 261,114</b>	<b>\$ 280,009</b>	<b>\$ 264,892</b>	<b>\$ 14,495</b>	<b>5%</b>
<b>EMERGENCY MANAGEMENT</b>							
01-4290-1-110	WAGES & SALARIES - EMERGENCY M			\$ 2,000	\$ -	\$ 2,000	#DIV/0!
01-4290-1-220	FICA - EMERGENCY MGMT			\$ 124	\$ -	\$ 124	#DIV/0!
01-4290-1-225	MEDICARE - EMERGENCY MGMT			\$ 29	\$ -	\$ 29	#DIV/0!
	<b>SUB-TOTAL (Wages &amp; Benefits)</b>	<b>\$ -</b>	<b>\$ -</b>	<b>\$ 2,153</b>	<b>\$ -</b>	<b>\$ 2,153</b>	<b>#DIV/0!</b>
<b>HIGHWAY</b>							
01-4312-2-110	WAGES AND SALARIES - HIGHWAY	\$ 120,994	\$ 120,683	\$ 120,994	\$ 120,994	\$ -	0%
01-4312-2-111	WAGES - DIRECTOR OF PW	\$ 60,487	\$ 60,487	\$ 60,487	\$ 60,487	\$ -	0%
01-4312-2-112	HIGHWAY CALL PAY	\$ 2,650	\$ 2,550	\$ 2,600	\$ 2,650	\$ (50)	-2%
01-4312-2-115	OVERTIME	\$ 32,800	\$ 18,496	\$ 27,000	\$ 21,000	\$ (5,800)	-18%
01-4312-2-210	HIGHWAY HEALTH INS.	\$ 52,192	\$ 51,888	\$ 56,342	\$ 56,342	\$ 4,150	8%
01-4312-2-219	DENTAL INSURANCE	\$ 4,789	\$ 5,458	\$ 5,028	\$ 5,028	\$ 239	5%
01-4312-2-220	FICA - HWY'S SHARE	\$ 13,450	\$ 12,089	\$ 13,285	\$ 12,718	\$ (165)	-1%
01-4312-2-225	MEDICARE	\$ 3,145	\$ 2,827	\$ 3,107	\$ 2,974	\$ (38)	-1%
01-4312-2-230	PEBSCO/MAINSTAY RETIREMENT	\$ 1,128	\$ 848	\$ 1,128	\$ 1,128	\$ -	0%
01-4312-2-231	NH RETIREMENT	\$ 15,974	\$ 14,039	\$ 16,126	\$ 16,126	\$ 152	1%
	<b>SUB-TOTAL (Wages &amp; Benefits)</b>	<b>\$ 307,609</b>	<b>\$ 289,365</b>	<b>\$ 306,097</b>	<b>\$ 299,447</b>	<b>\$ (1,512)</b>	<b>0%</b>
<b>SOLID WASTE</b>							
01-4324-4-110	WAGES AND SALARIES - SOLID WAS	\$ 56,576	\$ 56,377	\$ 56,576	\$ 56,576	\$ -	0%
01-4324-4-111	OVERTIME	\$ 1,000	\$ 1,186	\$ 1,000	\$ 1,000	\$ -	0%
01-4324-4-210	SOLID WASTE HEALTH INS.	\$ 12,501	\$ 12,441	\$ 13,495	\$ 13,495	\$ 994	8%
01-4324-4-219	DENTAL INSURANCE	\$ 1,011	\$ 354	\$ 1,062	\$ 1,062	\$ 51	5%
01-4324-4-220	FICA - SOLID WASTE'S SHARE	\$ 3,570	\$ 3,543	\$ 3,570	\$ 3,570	\$ 0	0%
01-4324-4-225	MEDICARE - SOLID WASTE'S SHARE	\$ 835	\$ 829	\$ 835	\$ 835	\$ 0	0%
01-4324-4-231	NH RETIREMENT	\$ 5,137	\$ 5,547	\$ 5,254	\$ 5,254	\$ 117	2%
	<b>SUB-TOTAL (Wages &amp; Benefits)</b>	<b>\$ 80,630</b>	<b>\$ 80,276</b>	<b>\$ 81,792</b>	<b>\$ 81,792</b>	<b>\$ 1,162</b>	<b>1%</b>
<b>PUBLIC HEALTH</b>							
01-4415-2-110	WAGES AND SALARIES - PUBLIC HE	\$ 3,000	\$ 1,500	\$ 3,000	\$ 3,000	\$ -	0%
01-4415-2-220	FICA - PUBLIC HEALTH'S SHARE	\$ 186	\$ 93	\$ 186	\$ 186	\$ -	0%
01-4415-2-225	MEDICARE - PUBLIC HEALTH'S SHA	\$ 44	\$ 22	\$ 44	\$ 44	\$ -	0%
	<b>SUB-TOTAL (Wages &amp; Benefits)</b>	<b>\$ 3,230</b>	<b>\$ 1,615</b>	<b>\$ 3,230</b>	<b>\$ 3,230</b>	<b>\$ -</b>	<b>0%</b>
<b>WELFARE</b>							
01-4442-1-110	WAGES AND SALARIES - WELFARE	\$ 3,500	\$ 5,175	\$ 5,200	\$ 5,200	\$ 1,700	49%
01-4442-1-220	FICA - WELFARE'S SHARE	\$ 217	\$ 321	\$ 322	\$ 322	\$ 105	49%
01-4442-1-225	MEDICARE - WELFARE'S SHARE	\$ 51	\$ 75	\$ 75	\$ 75	\$ 25	49%
	<b>SUB-TOTAL (Wages &amp; Benefits)</b>	<b>\$ 3,768</b>	<b>\$ 5,571</b>	<b>\$ 5,598</b>	<b>\$ 5,598</b>	<b>\$ 1,830</b>	<b>49%</b>

# 2010 Budget Detail Wages & Benefits

Account #	Account Name	2009 Budget	2009 Spent	2010 Budget	2010 Default	09/10 \$ Change	09/10 % Change
<b>RECREATION</b>							
01-4520-1-110	WAGES AND SALARIES - RECREATIO	\$ 76,285	\$ 62,754	\$ 51,041	\$ 76,285	\$ (25,244)	-33%
01-4520-1-210	RECREATION HEALTH INSURANCE	\$ 15,960	\$ 10,254	\$ 13,038	\$ 15,960	\$ (2,922)	-18%
01-4520-1-219	DENTAL INSURANCE	\$ 1,768	\$ 951	\$ 1,163	\$ 1,768	\$ (605)	-34%
01-4520-1-220	FICA - RECREATION'S SHARE	\$ 4,730	\$ 4,595	\$ 3,165	\$ 4,730	\$ (1,565)	-33%
01-4520-1-225	MEDICARE - RECREATION'S SHARE	\$ 1,106	\$ 1,075	\$ 740	\$ 1,106	\$ (366)	-33%
01-4520-1-231	NH RETIREMENT	\$ 6,806	\$ 6,351	\$ 3,551	\$ 6,806	\$ (3,245)	-48%
	<b>SUB-TOTAL (Wages &amp; Benefits)</b>	<b>\$ 106,655</b>	<b>\$ 86,010</b>	<b>\$ 72,707</b>	<b>\$ 106,655</b>	<b>\$ (33,947)</b>	<b>-32%</b>
<b>PARKS &amp; PLAYGROUNDS</b>							
01-4520-5-110	WAGES & SALARIES	\$ 4,400	\$ -	\$ 4,400	\$ 4,400	\$ -	0%
01-4520-5-220	FICA	\$ 273	\$ -	\$ 273	\$ 273	\$ 0	0%
01-4520-5-225	MEDICARE	\$ 54	\$ -	\$ 54	\$ 54	\$ 0	0%
	<b>SUB-TOTAL (Wages &amp; Benefits)</b>	<b>\$ 4,737</b>	<b>\$ -</b>	<b>\$ 4,737</b>	<b>\$ 4,737</b>	<b>\$ 0</b>	<b>0%</b>
<b>LIBRARY</b>							
01-4550-1-110	WAGES AND SALARIES - LIBRARY	\$ 100,610	\$ 98,474	\$ 92,610	\$ 100,610	\$ (8,000)	-8%
01-4550-1-210	LIBRARY HEALTH INSURANCE	\$ 9,619	\$ 8,577	\$ 9,304	\$ 9,304	\$ 555	6%
01-4550-1-219	LIBRARY - DENTAL INSURANCE	\$ 642	\$ 660	\$ 674	\$ 674	\$ 32	5%
01-4550-1-220	FICA - LIBRARY'S SHARE	\$ 6,238	\$ 6,037	\$ 6,238	\$ 6,238	\$ -	0%
01-4550-1-225	MEDICARE - LIBRARY'S SHARE	\$ 1,459	\$ 1,412	\$ 1,459	\$ 1,459	\$ -	0%
01-4550-1-231	NH RETIREMENT	\$ 3,530	\$ 3,829	\$ 3,918	\$ 3,918	\$ 88	2%
	<b>SUB-TOTAL (Wages &amp; Benefits)</b>	<b>\$ 121,398</b>	<b>\$ 118,988</b>	<b>\$ 114,203</b>	<b>\$ 122,203</b>	<b>\$ (7,195)</b>	<b>-6%</b>
<b>CONSERVATION</b>							
01-4512-1-110	WAGES AND SALARIES - CONSERVAT	\$ 2,000	\$ 2,362	\$ 2,000	\$ 2,000	\$ -	0%
01-4512-1-220	FICA - CONSERVATION COMM'S SHA	\$ 124	\$ 145	\$ 124	\$ 124	\$ -	0%
01-4512-1-225	MEDICARE - CONSERVATION COMM'S	\$ 29	\$ 34	\$ 29	\$ 29	\$ -	0%
	<b>SUB-TOTAL (Wages &amp; Benefits)</b>	<b>\$ 2,153</b>	<b>\$ 2,543</b>	<b>\$ 2,153</b>	<b>\$ 2,153</b>	<b>\$ -</b>	<b>0%</b>
<b>TOTAL</b>							
	<b>WAGES &amp; BENEFITS TOTAL</b>	<b>\$ 1,983,503</b>	<b>\$ 1,937,530</b>	<b>\$ 1,996,381</b>	<b>\$ 2,004,267</b>	<b>\$ 12,879</b>	<b>1%</b>



# Revenue Summary

		2009 Budget	2009 Actual	2009 Actual
<b>TAXES</b>				
3185	Timber Taxes	\$ 8,800	\$ 17,521	\$ 17,500
3186	Payment in Lieu of Taxes	\$ 11,653	\$ 9,687	\$ 9,687
3189	Other Taxes	\$ -	\$ -	\$ -
3190	Interest & Penalties on Delinquent Taxes	\$ 91,350	\$ 82,143	\$ 75,000
		\$ <b>111,803</b>	\$ <b>109,351</b>	\$ <b>102,187</b>
<b>LICENSES, PERMITS &amp; FEES</b>				
3210	Business Licenses & Permits	\$ 10,500	\$ 9,565	\$ 9,500
3220	Motor Vehicle Permit Fees	\$ 781,028	\$ 809,015	\$ 800,000
3230	Building Permits	\$ 27,000	\$ 23,392	\$ 25,000
3290	Other Licenses, Permits & Fees	\$ 16,650	\$ 17,652	\$ 17,000
		\$ <b>835,178</b>	\$ <b>859,624</b>	\$ <b>851,500</b>
<b>FROM STATE</b>				
3351	Shared Revenues	\$ -	\$ -	\$ -
3352	Meals & Rooms Tax Distribution	\$ 276,316	\$ 276,316	\$ 276,000
3353	Highway Block Grant	\$ 153,762	\$ 153,762	\$ 163,384
3356	State & Federal Forest Land Reimburse	\$ 1,693	\$ 1,693	\$ 1,693
3359	Other (Including Railroad Tax)	\$ 29,440	\$ 99,653	\$ 29,000
		\$ <b>461,211</b>	\$ <b>531,425</b>	\$ <b>470,077</b>
<b>CHARGES FOR SERVICES</b>				
3401-6	Income from Departments	\$ 67,250	\$ 61,371	\$ 53,155
3409	Other Charges	\$ 190	\$ 1,515	\$ 1,000
		\$ <b>67,440</b>	\$ <b>62,886</b>	\$ <b>54,155</b>
<b>MISCELLANEOUS REVENUES</b>				
3502	Interest on Investments	\$ 5,000	\$ 7,718	\$ 6,525
3503-9	Other	\$ 14,180	\$ 14,765	\$ 1,500
		\$ <b>19,180</b>	\$ <b>22,483</b>	\$ <b>8,025</b>
<b>INTERFUND OPERATING TRANSFERS IN</b>				
3915	From Capital Reserve Funds	\$ -	\$ -	\$ 112,000
3916	From Trust & Fiduciary Funds	\$ 22,780	\$ 22,780	\$ 23,000
		\$ <b>22,780</b>	\$ <b>22,780</b>	\$ <b>135,000</b>
<b>OTHER FINANCING SOURCES</b>				
3934	Proc. from Long Term Bonds & Notes	\$ -	\$ -	\$ 400,000
		\$ -	\$ -	\$ <b>400,000</b>
	<b>TOTAL ESTIMATED REVENUE &amp; CREDITS</b>	\$ <b>1,517,592</b>	\$ <b>1,608,550</b>	\$ <b>2,020,944</b>
	<b>TAX DEEDED PROPERTIES REDEEMED</b>		\$ 52,678	
	<b>FEMA REIMBURSEMENT</b>		\$ 421,943	
			\$ 2,083,170	




# Revenue Detail

Account #	Account Name	2009 Budget	2009 Actual	2010 Budget
01-3185-1-222	TAX - TIMBER-YIELD TAX	\$ 11,200	\$ 17,521	\$ 17,500
01-3185-1-223	TAX - EXCAVATION	\$ -	\$ -	\$ -
		\$ 11,200	\$ 17,521	\$ 17,500
01-3186-1-191	TAX - FUNDS IN LIEU OF TAXES	\$ 9,687	\$ 9,687	\$ 9,687
01-3189-9-301	CLERK - BOAT TAX	\$ -	\$ -	\$ -
01-3190-1-112	TAX - PRIOR INT - 1ST & 2ND	\$ 18,700	\$ 31,772	\$ 30,000
01-3190-1-113	TAX - CURRENT INT - 1ST & 2ND	\$ 4,750	\$ 8,331	\$ 8,000
01-3190-1-114	TAX - INT - CURRENT SUPP	\$ 10	\$ 7	\$ -
01-3190-1-115	TAX - PRIOR - TIMBER-YIELD INT	\$ 25	\$ -	\$ -
01-3190-1-116	TAX - INT - PRIOR CURRENT USE	\$ -	\$ 1,295	\$ -
01-3190-1-122	TAX - INTEREST - TAX LIEN	\$ 23,450	\$ 35,789	\$ 33,650
01-3190-2-112	TAX - PRIOR YEAR COST	\$ 1,300	\$ 1,997	\$ 1,300
01-3190-2-113	TAX - CURRENT YEAR COST 1ST & 2ND	\$ 15	\$ 141	\$ 50
01-3190-2-122	TAX - TAX LIEN PEN/COST	\$ 1,550	\$ 2,811	\$ 2,000
01-3190-2-125	TAX - CURR YR - CURRENT USE COST	\$ 30	\$ -	\$ -
		\$ 49,830	\$ 82,143	\$ 75,000
01-3210-2-102	TOWN - SIGN PERMITS	\$ 8,500	\$ 8,365	\$ 7,000
01-3210-2-105	TOWN - FRANCHISE FEES - CABLE	\$ 2,760	\$ 1,200	\$ 2,500
		\$ 11,260	\$ 9,565	\$ 9,500
01-3220-1-100	TOWN CLK - AGENT FEE	\$ 15,700	\$ 20,592	\$ 15,700
01-3220-3-101	TOWN CLK - MOTOR VEHICLE REGIS	\$ 778,793	\$ 786,833	\$ 782,800
01-3220-3-105	TOWN CLK - TOWN TITLES	\$ 1,535	\$ 1,590	\$ 1,500
		\$ 796,028	\$ 809,015	\$ 800,000
01-3230-2-101	BUILDING - ELECTRICAL	\$ 3,620	\$ 3,545	\$ 3,000
01-3230-2-103	BUILDING PERMITS-FIRE & BLDG	\$ 26,200	\$ 14,687	\$ 17,700
01-3230-2-104	FILING FEES - BUILDING	\$ 800	\$ 550	\$ 500
01-3230-2-105	FIRE SAFETY INSPECTION	\$ 1,140	\$ 2,360	\$ 2,000
01-3230-2-107	BUILDING MECHANICAL	\$ -	\$ 375	\$ 300
01-3230-2-199	FD & BLDG - NSF FEES	\$ -	\$ 25	\$ -
01-3230-4-110	BUILDING - PLUMBING INSPECTION	\$ 1,655	\$ 1,850	\$ 1,500
		\$ 33,415	\$ 23,392	\$ 25,000
01-3290-1-101	TOWN CLK - DOG LICENSES	\$ 4,480	\$ 4,612	\$ 4,500
01-3290-1-102	STATE DOG FEES	\$ 510	\$ 535	\$ 500
01-3290-1-103	POPULATION CONTROL	\$ 1,895	\$ 1,968	\$ 1,900
01-3290-2-104	TOWN - MISC PERMITS & FEES	\$ 500	\$ 750	\$ 750
01-3290-2-107	TOWN - FILING FEES	\$ -	\$ 99	\$ 50
01-3290-2-112	TOWN CLK - DOG LICENSE FORFEIT	\$ 1,048	\$ 2,671	\$ 2,500
01-3290-2-113	TOWN CLK - DOG VIOLATIONS/POLI	\$ 85	\$ 127	\$ 100
01-3290-2-201	COPY FEES - SELECTMEN	\$ 680	\$ 567	\$ 550
01-3290-4-911	TOWN CLK - MARRIAGE LICENSES	\$ 2,565	\$ 2,475	\$ 2,400
01-3290-4-921	TOWN CLK - U.C.C.	\$ 1,455	\$ 1,365	\$ 1,400
01-3290-5-901	CERTIFIED COPIES-CLERK	\$ 2,310	\$ 2,484	\$ 2,350
		\$ 15,528	\$ 17,652	\$ 17,000

# Revenue Detail

Account #	Account Name	2009 Budget	2009 Actual	2010 Budget
01-3351-1-101	STATE SHARED REVENUES	\$ 57,980	\$ -	\$ -
01-3352-1-101	MEALS & ROOMS TAX	\$ 265,575	\$ 276,316	\$ 276,000
01-3353-1-101	BLOCK GRANT-HIGHWAY	\$ 153,762	\$ 153,762	\$ 163,384
01-3356-1-310	STATE/FEDERAL FOREST LAND REIM	\$ 1,406	\$ 1,693	\$ 1,693
01-3359-1-000	OTHER STATE GRANTS	\$ 2,000	\$ -	
01-3359-9-200	UNANTICIPATED REVENUE	\$ -	\$ 68,489	\$ 10,000
01-3359-9-301	JAFFREY COURT PAYMENTS	\$ 21,680	\$ 31,164	\$ 19,000
		\$ 23,680	\$ 99,653	\$ 29,000
01-3401-1-022	TOWN - RENTAL - TOWN HALL	\$ 375	\$ 650	\$ 600
01-3401-1-093	TOWN - NSF FEES	\$ 25	\$ -	
01-3401-3-010	APPLICATION FEES - PLANNING	\$ 2,150	\$ 2,225	\$ 2,225
01-3401-3-012	ADVERTISING - PLANNING	\$ 640	\$ 720	\$ 640
01-3401-3-013	PLANNING BRD - POSTAGE	\$ 1,040	\$ 1,340	\$ 1,300
01-3401-3-014	PLANNING BRD - FILING FEES	\$ 306	\$ 136	\$ 150
01-3401-3-015	PLANNING BRD - PER LOT FEES	\$ 250	\$ 250	\$ 250
01-3401-3-017	PLANNING BRD - DRIVEWAY PERMIT	\$ 700	\$ 700	\$ 700
01-3401-3-021	COPIES-PLANNING	\$ 140	\$ 12	\$ -
01-3401-3-110	APPLICATION FEES - B O A	\$ 2,450	\$ 2,275	\$ 2,275
01-3401-4-250	OLD CEMETERY INT ON TRST FNDS	\$ 390	\$ 340	\$ 340
01-3401-4-331	HILLSIDE CEMETERY - SALE OF PL	\$ 4,200	\$ 5,100	\$ 5,100
01-3401-4-332	HILLSIDE CEMETERY-GRAVE OPENING	\$ 3,375	\$ 5,350	\$ 5,350
01-3401-4-350	HILLSIDE CEMETERY INT TRST FNDS	\$ 3,700	\$ 3,801	\$ 3,800
01-3401-4-450	PRIVATE CEMETERY INT TRST FNDS	\$ -	\$ 42	\$ -
01-3401-4-510	TRANSFER STATION FEES - DUMP S	\$ 14,258	\$ 16,791	\$ 16,500
01-3401-4-512	BATTERIES-HIGHWAY	\$ -	\$ 300	\$ -
01-3401-4-550	SOLID WASTE - REIMBURSEMENTS	\$ -	\$ 128	\$ -
01-3401-4-588	RECYCLING - SCRAP METAL	\$ -	\$ 2,500	\$ -
01-3401-4-599	RECYCLING - MISC.	\$ 694	\$ 175	\$ 175
01-3401-5-010	POLICE - PISTOL PERMITS	\$ 170	\$ 310	\$ 300
01-3401-5-011	POLICE - REPORTS	\$ 965	\$ 1,415	\$ 1,200
01-3401-5-013	POLICE - WITNESS FEES	\$ 557	\$ 1,672	\$ 1,500
01-3401-5-015	POLICE - RESTITUTION	\$ 67	\$ 265	\$ 250
01-3401-5-021	POLICE - PARKING FINES	\$ 80	\$ 1,280	\$ 1,200
01-3401-5-031	POLICE - FIREWORKS PERMITS	\$ 90	\$ 190	\$ 150
01-3401-5-099	POLICE - MISC INCOME (INCL.CRU	\$ 100	\$ -	\$ -
01-3401-5-593	FIRE DEPARTMENT - DETAIL FEES	\$ -	\$ 1,300	\$ -
01-3401-5-594	FIRE DEPARTMENT - RESTITUTION	\$ 19,165	\$ 7,924	\$ 8,000
01-3401-5-596	FIRE DEPT - REPORTS	\$ 60	\$ 173	\$ 150
01-3401-5-696	FIRE TRAINING COURSES & MATERIALS	\$ 2,070	\$ -	\$ -
01-3401-6-092	WELFARE - REFUNDS	\$ 1,234	\$ 1,008	\$ 1,000
01-3401-7-192	LIBRARY - REIMBURSEMENTS	\$ 8,000	\$ 3,000	\$ -
		\$ 67,251	\$ 61,371	\$ 53,155



# Revenue Detail

Account #	Account Name	2009 Budget	2009 Actual	2010 Budget
01-3409-5-099	REC - MISC INCOME		\$ 1,128	\$ 810
01-3409-9-931	TOWN CLK - ELECTION FEES	\$ 15	\$ 14	\$ 15
01-3409-9-951	TOWN CLK - WETLANDS FEES	\$ 60	\$ 60	\$ 60
01-3409-9-991	TOWN CLK - OTHER MISCELLANEOUS	\$ 115	\$ 313	\$ 115
		<b>\$ 190</b>	<b>\$ 1,515</b>	<b>\$ 1,000</b>
01-3502-2-010	BANK OF NH MONEY MARKET INTEREST	\$ 27,065	\$ 6,999	\$ 6,250
01-3502-2-011	BANK OF NH - PAYROLL INTEREST	\$ 258	\$ 98	\$ 75
01-3502-2-012	TANS CD INTEREST	\$ -	\$ 251	\$ -
01-3502-2-013	BNH POOL PLUS INVESTMENT	\$ 185	\$ 34	\$ -
01-3502-2-015	CITIZEN CHECKING INTEREST	\$ 20	\$ 17	\$ -
01-3502-2-017	NH DEPOSIT POOL INTEREST	\$ 426	\$ 59	\$ -
01-3502-2-025	MISC. BANK FEES/CHARGES PAYROLL	\$ -	\$ 35	\$ -
01-3502-2-501	NOTE REC. INTEREST	\$ 755	\$ 289	\$ 200
		<b>\$ 28,710</b>	<b>\$ 7,718</b>	<b>\$ 6,525</b>
01-3504-3-110	ENFORCEMENT FINES	\$ -	\$ 58	\$ -
01-3509-0-051	INSURANCE REBATES, REFUNDS, & D	\$ -	\$ 3,656	\$ -
01-3509-0-092	MISC REFUNDS	\$ 715	\$ 262	\$ 700
01-3509-1-191	GIFTS AND DONATIONS	\$ -	\$ 10,000	\$ -
01-3509-1-992	TOWN CLK - RETURN CHECK FEE	\$ 550	\$ 525	\$ 550
01-3509-1-993	TOWN CLK - POSTAGE	\$ 185	\$ 177	\$ 180
01-3509-1-994	TOWN CLK - OVERAGE	\$ 10	\$ -	\$ 10
01-3509-1-996	COPY FEES - CLERK	\$ 25	\$ 17	\$ 25
01-3509-2-099	TAX COLL.- OTHER - MISC.	\$ 35	\$ 70	\$ 35
		<b>\$ 1,520</b>	<b>\$ 14,707</b>	<b>\$ 1,500</b>
01-3915-2-010	TRANSFER FROM CAPITAL RESERVES	\$ -	\$ -	\$ 112,000
01-3916-1-010	INCOME FROM ELECTRIC LIGHT FUND	\$ 23,294	\$ 22,780	\$ 23,000
01-3934-1-010	PROCEEDS FROM LTB & NOTES	\$ -	\$ -	\$ 400,000
	<b>TOTAL</b>	<b>\$ 1,550,316</b>	<b>\$ 1,608,550</b>	<b>\$ 2,020,944</b>

# Employee Wages

		Regular Wages	Overtime Wages	Detail/Court/On Call/Other Wages
Anair	Daniel	\$ 52,381	\$ 6,596	\$ 8,440
Barry	Patricia	\$ 2,000		
Bartlett	Ashlyn	\$ 1,400		
Bartlett	Victoria	\$ 63		
Bilodeau	David	\$ 31,812	\$ 3,931	
Blake	David	\$ 44,268	\$ 9,305	\$ 7,760
Brogan	Alexandra	\$ 205		
Brogan	Margaret	\$ 57,360		
Burrage	C. Casey	\$ 41,902	\$ 1,223	\$ 393
Chila	Michael	\$ 5,290		
Clark-Kevan	Josh	\$ 1,743	\$ 5	
Clark-Kevan	Katherine	\$ 2,236	\$ 14	
Cleland	Robert	\$ 6,047		
Cloutier	Christopher	\$ 825		
Cloutier, Sr.	Michael	\$ 60,487		
Cloutier	Richard	\$ 37,986	\$ 5,258	\$ 288
Cody	Edward	\$ 5,215	\$ 612	\$ 51
Connor	Georgianna	\$ 21,867		
Derosier	Rachel	\$ 39,727	\$ 8,782	\$ 4,160
Donovan	Carol	\$ 40,172		
Donovan	Rickard	\$ 61,190		\$ 1,118
Douglas	Debra	\$ 32,120		\$ 4,491
Doyle	Elizabeth	\$ 518		
Doyle	Margaret	\$ 10,471	\$ 63	
Doyle	Vicki	\$ 320		
Drew	Mary	\$ 4,300		
Drouin	David	\$ 71		
Dunn	Ronald	\$ 1,782		
DuVernay	David	\$ 17,562		
Feldman	Richard	\$ 34		
Fish, Jr	George	\$ 28,164	\$ 3,322	\$ 127
Gardenour	Diane	\$ 42,932		
Gilman	Brittany	\$ 175		
Gordon	Janet	\$ 29		
Grubb	David	\$ 8,477		
Harman	Idamae	\$ 837		
Harris	Lawrence	\$ 11,573		
Hazelrigg	Joseph	\$ 41,936	\$ 7,041	\$ 5,100
Hill	Christopher	\$ 4,889		
Hoard	Edward	\$ 3,001		
Horne, Jr.	Thomas	\$ 5,479		
Hoyt	Raymond	\$ 4,971		
Hudson	Adrienne	\$ 44		
Jackson	Robert	\$ 2,717		
Kirby	Michael	\$ 500		
Knight	Robert	\$ 28,830	\$ 3,270	
Kundert	Jean	\$ 5,445		\$ 5,250
Labbe	Davina Grace	\$ 1,338		
Labonté	Julie	\$ 36,280	\$ 546	\$ 3,123
Labonté	Tim	\$ 53		
Letourneau	Roberta	\$ 910		
Lewis	Evelyn	\$ 33,883	\$ 574	
Little	Carl	\$ 4,097		
Lortz	Kurt	\$ 600		
Lund	Ernest	\$ 2,873		
Martin	Nancy	\$ 37,194		
Miller	Patricia	\$ 17,219		
Millett	Randall	\$ 28,517	\$ 3,443	\$ 504



# Employee Wages

		Regular Wages	Overtime Wages	Detail Court On Call/Other Wages
Millett	Robert	\$ 27,684	\$ 2,972	
Montesi	Tory	\$ 325		
Morrill, Jr.	Francis	\$ 56,738	\$ 8,710	\$ 6,920
Norby	Dale	\$ 1,554		
O'Leary	Taylor	\$ 1,696	\$ 79	
Olesky	Jared	\$ 2,444		
Olson	Helen	\$ 166		
Patria	Adam	\$ 500		
Patten	Kyle	\$ 1,996	\$ 95	
Payson	Robyn	\$ 26,120		
Perry	Ethan	\$ 8,512		
Peterson	Logan	\$ 381		
Pfeil	Amy	\$ 45		
Pini	Carlotta	\$ 59,492		
Pitt	Jane	\$ 49,000		
Poor	Eric	\$ 113		
Pruter	Karl	\$ 713		
Pugh	David	\$ 3,567		
Pugh	Marie	\$ 10,932		
Pyhala	Carla	\$ 730		
Qualey	Debra	\$ 22,074		
Quinlan	Sarah	\$ 95		
Radford	G. Scott	\$ 38,599	\$ 9,588	\$ 8,140
Raymond	Amy	\$ 4,760		
Rice	Beverly	\$ 6,630		
Rogers	Helene	\$ 9,975		
Rourke	Edward	\$ 24,950	\$ 36	
See	Kenneth	\$ 778		
Seppala	Jeffrey	\$ 4,550	\$ 468	\$ 2,619
Seppala	Kenneth	\$ 1,967		
Seppala	Stephen	\$ 2,480		
Sielicki	Michael	\$ 66,032	\$ 323	\$ 6,780
Silvia	Kathleen	\$ 6,158	\$ 154	
Sleight	Joshua	\$ 1,196		
Slocum	Cuyler	\$ 473		
Smith	Christine	\$ 1,518		
Smith	Dale	\$ 3,507		
Smith	Kim	\$ 5,368	\$ 96	
Stahl	Nathan	\$ 1,154		
Starrett	Chrysten	\$ 759		
Strasser	Kathryn	\$ 1,020		
Szalanski	Michelle	\$ 727		\$ 1,101
Thomas	William	\$ 35		
Tower	David	\$ 73		
Vargas-Ciffrino	John	\$ 14,090	\$ 719	\$ 1,863
Weeks	Nicholas	\$ 42,757	\$ 5,153	\$ 6,220
Weir	Katie	\$ 2,991	\$ 41	
Wells	Barbara	\$ 45		
Xenakis	George	\$ 668		

# Summary of Inventory of Valuation (MS-1)

Current Use Land	\$	1,796,659	
Conservation Restriction Assessment	\$	-	
Residential Land	\$	212,342,569	
Commercial Industrial Land	\$	15,730,062	
Total Taxable Land	\$	229,869,290	
Tax Exempt & Non Taxable Land	\$	13,107,369	
Residential buildings	\$	305,614,646	
Manufactured Housing	\$	4,692,900	
Commercial Industrial	\$	34,799,384	
Total Taxable Buildings	\$	345,106,930	
Tax Exempt & Non-Taxable Buildings	\$	40,087,610	
Public Utilities	\$	9,745,200	
Other Public Utilities	\$	4,300,000	
<b>Valuation Before Exemptions</b>	<b>\$</b>	<b>589,021,420</b>	
Improvements to Assist Persons with Disabilities	\$	8,277	
Std. School Dining/Dorm	\$	300,000	
Water & Air Pollution Control Exemptions	\$	4,300,000	
<b>Modified Assessed Valuation of All Properties</b>	<b>\$</b>	<b>584,413,143</b>	
Blind Exemptions	\$	-	
Elderly Exemptions	\$	7,942,315	
Disabled Exemptions	\$	1,735,200	
Solar Energy Exemptions	\$	26,500	
Additional School Dining/Dorm	\$	-	
Total Exemptions	\$	9,704,015	
<b>Net Valuation (Municipal, County &amp; Local Education Tax Rate)</b>	<b>\$</b>	<b>574,709,128</b>	
Less Public Utilities	\$	9,745,200	
<b>Net Valuation (State Education Tax Rate)</b>	<b>\$</b>	<b>564,963,928</b>	
<b>Current Use Report</b>			
Farm Land	\$	273,105	668
Forest Land	\$	1,171,380	7,959
Forest Land With Stewardship	\$	262,761	1,988
Unproductive Land	\$	32,551	211
Wetlands	\$	56,862	<u>1,597</u>
<b>Total</b>	<b>\$</b>	<b>1,796,659</b>	<b>12,423</b>

189 Owners have land in Current Use  
 251 Parcels are in Current Use  
 1253.9 Acres receiving 20% Recreation Adjustment  
 12.79 Acres removed from Current Use during Current Year



## Board of Adjustment

During the calendar year 2009, the Zoning Board of Adjustment considered fifteen new cases and decisions. The number of cases has continued to remain low, the downturn apparently a reflection of the economy.

Phil Stenersen was elected to a three year term in March.

Charlie Phillips has decided not to seek re-appointed as an Alternate; Charlie brought both insightful comments and good nature to difficult decisions. His presence will be missed.

This year, after the March election we will make the transition from an appointed to a fully elected Board and as a result ZBA positions will no longer be under the Selectmen's authority.

NH Legislature has made changes to NH hardship regulations for Variances. The new law should make the job of zoning boards and applicants significantly easier, as they will no longer have to try to decide whether each application calls for a use variance or an area variance.


George Carmichael

Chairman

Janet Goodrich

Vice-Chairman





## Budget Advisory Committee

The Budget Advisory Committee began the 2009 season with four new members all of whom were fully committed to helping the Town of Rindge operate in line with the Default Budget. By successfully working together with each Department Head, we were able to stay in line and sometimes even under budget, while still enabling each department to provide the necessary services.

I am very grateful to Susan Emerson, Jason Czekalski, Roberta K Oeser, Alex Douglas and Gordon Olin for the many hours they put into working the budget and the sound advice they continually offered. Thanks Roberta for keeping the minutes and scheduling the meetings. I would also like to thank Jed Brummer (our ex-officio member) for being a part of the team.

I would like to give special thanks to Carlotta Pini for supplying us with a great deal of information related to expenses and revenues, which enabled the BAC to plan and budget accordingly.

Finally, thanks to Burton Goodrich and his wife Janet for all their input and help.

The 2009 season provided many learning opportunities and was a great platform for additional and continued successes in 2010.

Respectfully submitted,

Daniel T. Aho, Chair  
Rindge Budget Advisory Committee



## Building Department

The Rindge Building Department conducted approximately 350 inspections in 2009. We continue to update the inspection process to ensure that all applicable codes are met and all contractors performing the work are properly licensed in the State of New Hampshire. We will continue to look at ways to clarify the process for obtaining the necessary permits and documentation for commercial and residential building, occupancy and operation permits. This information will hopefully help the permit process go smoothly. In 2010 I continue to look forward to working with all homeowners and contractors performing work in the Town of Rindge.

The Town of Rindge Building Department issued twelve (12) Residential Single Family Dwelling Permits; one (1) Replacement Single Family Dwelling; one (1) Replacement Mobile Home; sixty-two (62) Residential Accessory Permits; twenty (20) Commercial Accessory Permits; seven (7) Demolition Permits; eighty (80) Electrical Permits; twenty-eight (38) Plumbing Permits; sixty-nine (69) Fire Safety Permits; sixteen (16) Occupancy Permits; six (6) Mechanical Permits in 2009.

### PERMIT REQUIREMENTS

Permits are required for all construction within the Town of Rindge including remodeling, additions, sheds, outbuildings, decks, pools, sundecks, demolition of a structure, etc. A permit is also required for all electrical, plumbing, mechanical, oil and gas appliances including piping, wood burning equipment, chimneys, etc. Permit applications and information may be obtained at the Rindge Building Office located in the Rindge Town Office Building on Payson Hill Rd. Permit applications may also be downloaded from the Town's website.

The Building Department restructured the permit process in 2007. We no longer have a "one permit does all" process. All contractors are required to file a permit application to obtain a permit for their respective trade. Examples are electrical, plumbing, mechanical permits, etc. This process will ensure better management of building projects within the town. This procedure will guarantee the contractor's endorsement for the building project.

Respectfully Submitted.

Rickard J Donovan  
Director of Public and Life Safety



## Capital Improvements Program


At the request of the Rindge Board of Selectmen, the Capital Improvements Program Committee met a number of times throughout the summer and fall of 2009 to construct a new Capital Improvements Plan for the years 2010 through 2016. The process included interviewing the Rindge Department Heads to determine their needs and priorities for new and replacement equipment and building repairs.

The process was more difficult this year as previous CIP plans have been seriously underfunded in recent years as a result of changes by the Board of Selectmen and rejections by town voters of our recommended funding levels. As a result, some equipment, such as plow trucks, fire vehicles, and police cruisers which should have been replaced in 2008 and 2009 still await replacement. They now require high maintenance costs and higher replacement costs than originally planned.

Postponing funding causes higher funding costs in subsequent years as a result of even moderate inflation. As you know, if you put off replacing your personal vehicle for a year or so, you will end up paying more for its replacement than if you had replaced it earlier—and your maintenance costs would necessarily rise also.

The CIP committee in addressing the problem mentioned above, established priorities and presented the Selectmen a plan in October 2009 calling for reasonably level funding for the six years of the plan, but with somewhat higher funding for 2010 and 2011 to offset the absence of funding in 2009. The Selectmen have adopted some of our suggestions for 2010 and added bonding of longer-lived equipment.

Rindge Capital Improvement Committee  
Ted Covert, Chair  
Dave DuVernay, Vice Chair, Clerk  
Richard Isakson  
Chuck Mathis  
Adrienne Hudson  
Kim McCummings  
Susan Emerson



## Code Enforcement Officer


The Rindge Board of Selectmen is responsible for enforcing the zoning, sign, and wetlands ordinances. They may also be called upon to enforce Planning Board decisions, including conditions of their approvals, and certain decisions of the Rindge Conservation Commission. They have appointed me, as Code Enforcement Officer, to perform these various duties for them. I keep them and the Town Administrator informed of any and all actions I undertake on their behalf.

Most citizens informed or accused of violating ordinances are unaware their actions may be unlawful. Generally a friendly reminder is sufficient to correct the mistake. Sometimes, a bit more is required. At any time, the Code Enforcement Officer monitors 40 or more situations, including court cases.

I represent the Board of Selectmen before the Board of Adjustment relative to hearings to decide Special Exceptions and Variances.

If you need help in interpreting an ordinance or a Planning Board ruling or for completing a ZBA application, please feel free to call me (extension 113) on Mondays, Wednesdays, or Fridays. If I don't have the answer, I will certainly try to find it for you.

Respectfully submitted,



David E. DuVernay  
Rindge Code Enforcement Officer



## Conservation Commission

The Rindge Conservation Commission [RCC] strives to monitor and preserve the natural resources of Rindge. Its members work closely with the public, Select Board, Planning Board, Board of Adjustment and the N.H. Department of Environmental Services to give advice and make recommendations in an effort to protect environmentally sensitive areas in the present and for the future.

### **Activity Highlights:**

- Pursuit of conservation land, easement acquisition and facilitation
- Conservation land and easement holdings management
- Wetland permit application reviews
- Environmental violation investigations and reports
- Promotion of environmental education

2009 has been a busy year for the Conservation Commission with 19 formal meetings held, 17 site reviews conducted and 17 work sessions, hearings or workshops totaling almost 500 hours of volunteer work. In addition, many more hours of work were accomplished by non-Commission members in support of the Commission's efforts.

After twenty-seven years of dedicated service as the Commission's chairman, Richard Mellor passed the gavel on to co-chairs, Bob Henderson and David Drouin, to spread the considerable workload around, but he will continue to help guide the Commission as a regular member. Long time member Tom Peragallo's resignation from the Commission due to professional pursuits was accepted with regret. His technical knowledge and "view of the big picture" will be missed; many thanks to him for the years of service.

Like the rest of the Town, the big issue for the Commission in early 2009 was cleaning up after the late 2008 ice storm. After a quick inspection of the Town's conservation lands, the Commission elected to close the properties to public access due to safety issues until the weather permitted safe cleanup. In April, the Commission along with the RAMS organization, had a cleanup day at Converse Meadow and was able to open the property to the public. Subsequent work sessions by Commission members opened up Tetreault Park, the Town Forest and the Hunt Forest.

The big project for the Commission in 2009 was the installation of the new open bottom, arched culvert at Converse Meadow, replacing the damaged metal culverts that were removed in fall 2008. Due to the excessive rain during the summer and high water behind the dam, the construction of the culverts could not start until the fall. Thanks to the efforts of Superior Site Work of Rindge and project oversight by former Commission member Tom Peragallo, the project was completed successfully. The roadway over the culvert has been temporarily capped with crushed stone to allow for settling, with the intent to finish with a pervious surface capable of handling emergency or construction vehicles, possibly as a test site for multiple options.

Formal management plans for Tetreault Park and the Town Forest were completed and the conservation easement with The Monadnock Conservancy was signed by the Selectmen in the fall, providing permanent protection to these important Town properties. These two significant milestones were the result of numerous hours of work put in by the sub-committee of Richard Mellor, William Preston and Fred Rogers; many thanks to these long time members. The Commission also installed kiosks with trail information and use rules at these properties to assist visitors, and a gate was installed at the Town Forest to control vehicle traffic.

The Commission also facilitated an easement from the Weinberg family for almost 200 acres just off South Main Street that, though isolated, preserves a unique tract of land in the center of town.

For 2010 the Commission has entered into an agreement with The Elm Institute of Keene to accept an American Liberty Elm to replace a tree lost earlier across from the town Minute Man memorial. We are also planning to




## Conservation Commission

plant two smaller elms to flank the cemetery entrance on Goddard Road. The final details of the Town Tree Policy for the maintenance and replacement of trees on town property are being finalized in early 2010.

Property owners, who wish to help ensure Rindge's natural future, and who may be interested in conserving their land under easement, through donation or possibly in conjunction with estate planning, should contact the Commission to discuss the range of possibilities.

The Commission, with the support of the residents of Rindge, will continue to work hard to forward the goals of the Town regarding conservation and actively seeks the input of all in these efforts. The Commission meets on the 2nd Monday and the 4th Thursday of every month and we invite the public to attend. If you have the time or other resources to assist the Commission, we would like to hear from you. Become part of shaping the future of Rindge's natural heritage.

Respectfully submitted,



David G. Drouin  
Conservation Commission



## Economic Development Committee

During 2009 the Town's Economic Development Committee focused its efforts on several critical activities including:

- Development of a comprehensive document identifying available commercial and business/light industrial property and buildings within the Town of Rindge – the Atlas initiative.
- Exploration of a potential Tax Increment Financing (TIF) district, as an economic development tool.
- Developed a plan to draft the Economic Development Chapter of the Town's Master Plan.

Let me offer this brief summary of each of these initiatives.

### **The Atlas Initiative:**

The Atlas initiative is a comprehensive document that inventories commercial and business/light industrial-zoned properties in Rindge. These properties are located along US Route 202 and NH Route 119 and include both developed and undeveloped land.

The information provided in the Atlas is based upon current tax assessor's records, tax maps and GIS datasets obtained from the New Hampshire Department of Energy and Planning as well as GRANIT. This Atlas provides a starting point for investigating the availability and development potential of land in Rindge. We encourage you to visit the Rindge Planning Department to obtain more information about property in Rindge and review a copy of the comprehensive document.

### **Tax Increment Financing (TIF):**

Tax Increment Financing (TIF) can be a powerful tool for funding necessary infrastructure improvements. TIF has, until recently, been used only by larger cities, but it is equally if not more valuable for New Hampshire's smaller communities.

TIF is the financing of public improvements with the incremental taxes created either by new construction, expansion or renovation of property within a defined portion (district) of the community.

The whole purpose of a TIF district is to stabilize, retain and expand the community's tax base. The enabling legislation, RSA Chapter 162-K, requires municipalities to seek Town Meeting approval in order to establish a TIF District.

This past summer the Economic Development Committee hosted two TIF informational sessions. We invited the Community Development Director for the Town of Peterborough to address our committee and interested residents. Peterborough has three separate TIF districts, each established due to their own economic situation and development potential. The committee members and interested residents found each of the informational programs very informative.

The Economic Development Committee in conjunction with the Planning Board continues to explore this potential economic development tool.

### **Economic Development Chapter of the Town's Master Plan:**

The Economic Development Chapter of the Town's Master Plan needs to be written with quantifiable goals and objectives specified. Given the volunteer nature of this committee, it is difficult to complete the research and collect the data needed to write a comprehensive development plan.




## Economic Development Committee

In 2010 we hope to have this chapter completed and a comprehensive economic development plan developed. To accomplish this we are working closely with the Planning Department and the Planning Board. This is a top priority for the Economic Development Committee during 2010.

Finally, I would like to extend this thank you to the dedicated members of the Economic Development Committee and the town staff who assist with our efforts. These individuals donate their time and efforts to improve and enhance the economic viability of the Rindge community.

Our committee meets monthly—the first Friday of every month at 8:00 a.m. in the Town Office. Business representatives and community residents are invited to attend. We encourage your input on important economic development issues and initiatives.

Respectfully Submitted,



Judy Tomlinson  
Chairperson





## Energy Commission

The Rindge Energy Commission was established by a vote of the Selectmen in October of 2009 and held its first meeting on October 15 where it developed the following mission statement: The Rindge Energy Commission will work to influence the town and its residents toward environmental sustainability. The Commission will sponsor public education designed to promote energy savings and the use of renewable sources in homes and businesses and will analyze municipal energy use with recommendations aimed at lowering energy costs and saving taxpayer money.

Although the Commission has existed for only a few months, we have been able to accomplish the following:

- Gathered information on electricity and fuel costs for a Cool Monadnock base line report on energy use in the municipal buildings of the Town of Rindge.
- Completed a walk-thru energy audit of the Police Station in preparation for a professional audit report to be accomplished in early January.
- Worked in co-operation with PSNH to obtain a detailed installation cost comparison between Metal Halide and High Pressure Sodium streetlights and how this could provide annual savings to the Town of Rindge.
- Held a public energy meeting on Geothermal Heating/Cooling.
- Gathered registration data and bid information for an Energy Efficiency and Conservation Block Grant which will be open to communities in NH in early January.
- Scheduled a "Neighbors Helping Neighbors" forum for early January and a walk-thru audit of the Town Library.

The Energy Commission will strive to promote energy savings and education in the coming year and actively seeks community input. The Commission meets on the 3rd Thursday of every month at the Town Office at 7:00 PM and would welcome any new members.

Robert J. Cleland  
Rindge Energy Commission



## Fire Department

The Rindge Fire Department responded to a total of 708 emergency and non-emergency calls for assistance in 2009. Fire related incidents accounted for 357 calls. EMS related incidents accounted for 351 calls. Southwestern District Fire Mutual Aid listed the Rindge Fire Department as one of the busiest fire departments and one of the busiest rescues in its 78-town (93 Agencies) mutual aid district. The department has seen a decrease in call volume over 2009. This decrease can be contributed to the working relationship between Franklin Pierce University and the Rindge Fire Department.

The Rindge Fire Department operates with 3 full-time employees. Two of the full-time positions are shared with the Building Department and Emergency Management, which is a benefit to the town for many reasons: financial aspects, continuity of building/fire and life safety codes, ability for multi-tasking between departments are just a few examples. The third position is filled by a full-time FF/EMT-I. The department operates from 6 am to 6 pm with the full-time members and utilizes call members as needed. From 6 pm to 6 am the department operates with 27 call members along with 25 Franklin Pierce Fire Company members and 6 Franklin Pierce EMS members, which operate as a fire company within the Rindge Fire Department.

The fire department will continue to focus on building its call membership during 2010. This is a very important task for many reasons, which include firefighter and public safety, helping with the town's tax rate, etc. Without these dedicated individuals we would have to hire full-time employees to respond to emergency calls in order to preserve the safety of the town. These members are paid per call instead of manning the station. All members carry pagers that are activated by Keene Mutual Aid Dispatch when there is a call for emergency assistance. This allows the members to carry out their normal daily activities and respond as needed. The department is set up with 4 rotating duty crews who handle the lower priority EMS and fire calls. Each crew is on standby 1 night per week and 1 weekend per month. In the event of a high priority call, all available members respond. Many new people who move to rural areas do not know that we don't have a full-time fire department and rely on the citizens to work as a community. If you are interested in making a difference, please contact the Director of Public and Life Safety for more details.

In the upcoming year, the department will continue to apply for grants and improve its efficiency and quality of service. We will also continue the following:

- Continue to provide quality, professional and efficient service
- Increase the department membership to capacity (35 Members)
- Improve public relations
- Continue to provide Fire Prevention and Education Programs
- Provide community CPR and First Aid Programs
- Continue to provide free Home Fire Safety Programs
- Develop training programs that will help the members be prepared for almost any emergency situation
- Develop preplans for every street and road in the town along with water supply plans
- Increase the available dry hydrants within the town
- Develop and implement a computerized Preventive Maintenance Program for RFD equipment and apparatus

In closing, the Rindge Fire Department continues to seek new membership. Our membership is dwindling, our call volume is increasing. These are busy times for us all. Many of us have second part-time jobs; in most families, both parents work. Nationwide volunteerism is on the decline, Rindge is no exception. Please understand that we are not yet in crisis, we have sufficient personnel to meet our obligations, we are covering our calls... for now. About seven years ago a letter like this went out and five of you answered our call and joined the Department. Of the five, all five remain active. We thank all five for whatever time and commitment they are able to give.

We are your neighbors, we have jobs, we have families just like you. We are the men and women of the Rindge Fire Department, we are volunteers and we need your help! Please hear us! Come and join! Join us and you will become a part of our proud 85 year tradition of neighbor helping neighbor, a shining example of all that is good



## Fire Department

and right about our small town. We need your time, your commitment and your sweat. In return we will provide the equipment and the training... and the opportunity to be a part of our tradition. Share our pride, the excitement and the satisfaction of helping others in their time of need.

We are no longer just about fighting fires. Happily, fires are on the decline. Rescue calls are not. More than half of our calls are EMS, a mixture of trauma and medical. We need firefighters and we need people for EMS. Some of us in the Department are firefighters, some are in EMS, some do both. Not everybody wants to run into a burning building, not everybody can stand the sight of blood. We understand this. We welcome any and all that would like to try to help with any part of this job. We need people at night and we need people for days. If you are home days, and have children and only can respond when they are in school... we need your help too!

Please call me at my office here in town for further information at 899-5181. Thank you all for your time, we look forward to hearing from as many of you as possible.

The members of the department are a proud group of individuals who are dedicated in their mission to preserving the safety of the citizens and to provide services or assistance whenever called upon day or night. I would like to thank all members of the Rindge Fire Department for their service. I also would like to thank all the other departments for their support and help.

Respectfully Submitted,

Rickard Donovan  
Director of Public & Life Safety

### **Mission Statement**

*"To protect the citizens of the Town of Rindge from emergencies and disasters through aggressive fire suppression, emergency medical response, hazardous materials emergency management, fire prevention and public education, and pre-emergency planning."*



# Fire Department

## Rindge Fire Department Members

### Full-Time Staff

Casey Burrage—Full-Time FF II/EMT-I—Years of Service, 4 Years  
 Chief Rickard Donovan—Director of Public and Life Safety—Years of Service, 12 Years  
 Cpt. Deb Douglas—Full-Time Admin. Assist/EMT-B—Years of Service, 14 Years

### Call Member Staff

Chris Cloutier—Call FF—Years of Service, 6 Months  
 Rich Cloutier—Call FF—Years of Service, 6 Months—Occupation, DPW Foreman  
 Beth Doyle—Call FF—Years of Service, 4 Months  
 Ron Dunn—Call FF I—Years of Service, 1 Year—Occupation, Equipment Operator  
 George Fish—Call FF I—Years of Service, 6 Months—Occupation, Equipment Operator  
 Lt. Chris Hill—Call FF II/EMT-B—Years of Service, 6 Years—Occupation, Cable Technician  
 Ed Hoard—Call Firefighter I—Years of Service, 17 Years—Occupation, Construction / Framer  
 Lt. Tom Horne—Call FF II/EMT-B—Years of Service, 5 Years—Occupation, Computer Technician  
 Cpt. Robert Jackson—Call FF I/EMT-B—Years of Service, 7 Year—Occupation, Plant Manager  
 Ernest Lund—Call FF I—Years of Service, 2 Years—Occupation—Truck Driver  
 Randy Millett—Call FF—Years of Service, 4 Months—Occupation, Building Maintenance Tech  
 Lt. Dale Norby—Call EMT-I—Years of Service, 17 Years  
 Jared Olesky—Call FF II—Years of Service, 3 Years—Occupation—Machine Operator  
 Eric Poor—Photographer /PIO—Years of Service, 3 Months—Occupation, Retired Reporter  
 Karl Pruter—Call FF I—Years of Service, 6 Months—Occupation, School Teacher  
 Deputy David Pugh—Call FF II/EMT-B - Years of Service, 14 Years—Occupation—Plant Manager  
 Marie Pugh—Call EMT-B—Years of Service, 3 Year—Occupation—Teacher's Aid  
 Carla Pyhala—Call EMT-B—Years of Service—3.5 Years—Occupation—School Bus Driver  
 Sarah Quinlan—Photographer/ CISD Member—Years of Service, 3 Months  
 Jeff Seppala—Call EMT-B—Years of Service, 2 Year—Occupation—Police Officer  
 Ken Seppala—Call FF I—Years of Service, 2 Year—Occupation—Construction Worker  
 Steve Seppala—Call FF I—Years of Service, 2.5 Years—Occupation—Construction Worker  
 Josh Sleight—Call EMT-B—Years of Service, 6 Months—Occupation, Student  
 Chris Smith—Call EMT-B—Years of Service, 7 Years—Occupation—Nurse  
 Cpt. Dale Smith —Call FF II/EMT-B—Years of Service, 4 Years—Occupation—Firefighter  
 Nathan Stahl—Call FF—Years of Service 1 Year  
 Chrysten Starrett—Call EMT-B—Years of Service, 6 Months  
 Michelle Szalanski—Call EMT-B—Years of Service, 4 Years—Occupation—Secretary

### Franklin Pierce University Fire Company Members:

Kenny See – Call FF I	George Xenakis – FF I
Cuyler Slocum – Call FF I	Kurt Lortz – Call FF I
Lataze Pierre – Call FF I	Jessi Mace – Call FF I
Matt Marini – Call FF IA	Matt Shiner – Call FF IA
Matt Raspallo – Call FF IA	Jon Navarro – Call FF IA
Torey Montessi – Call FF IA	Kaitlyn Calouri – Call FF IA
Tim Quinn – Call FF IA	Steve Jeune - Applicant



## Fire Department

### **Franklin Pierce University EMS Squad Members:**

Mike Gilbert – Call EMT-B

Cassie Ela – Call EMT-B

David O'Brien – Call EMT-B

Christopher Lawton – EMT Training

Joshua Marker – EMT Training

Brittany Gilman – Call EMT-B

Meredith Butler – Call EMT-B

Caitlin Cantin – Call EMT-B

Felicia Gilcris – EMT Training

Matthew Bomberg – EMT Training

The Rindge Fire Department maintains minimum training and certification levels for all emergency responders in accordance with the National Fire Protection Association's recommendations. All members are required to participate in mandatory training, infectious disease training and monitoring, and mandatory random drug testing.

### **Rindge Explorer Post Roster**

Nicole Sesia

The Explorer Post is made up of young adults from 13 years old to 18 years old, at which time they may legally join the fire department as an active member. The explorers attend the department's meetings, trainings and drills to participate and gain knowledge. The explorers also assist on scene as logistical support. They are not to engage in firefighting operations or incidents that place them in harm's way. They are a resource that helps with rehab operations, non-hazardous situations and clean-up. This program prepares the youths if they desire to engage in a firefighter and/or EMS career.

### **Apparatus Brief**


The Rindge Fire Department has an on-going vehicle maintenance program in an effort to keep all emergency apparatus in a state of constant readiness. The fire department uses Ashcroft Preventative Maintenance Software to track all maintenance and inventory maintenance and costs. The maintenance program tasks include in-house weekly vehicle and equipment inspections; in-house fluid, filter, and lubrication, oil changes, as well as pump and ladder maintenance; and lastly, major repairs performed by outside contractors. The cost of preventative maintenance is far less than the purchase of new apparatus. In our long-term planning we have scheduled vehicle replacements based on the National Fire Protection Association's recommendations of a 20-year lifespan on fire apparatus. With current apparatus and future growth, this 20-year cycle will keep the Rindge Fire Department a modern and progressive organization.

In an effort to keep all equipment in a state of readiness, the Rindge Fire Department maintains and tests all department equipment throughout the year. Generators, portable pumps, chain saws, vent fans, and automatic defibrillators are tested bi-weekly. Ground ladders and apparatus pumps are tested by an independent test company on an annual basis. All Self Contained Breathing Apparatus are cleaned and tested weekly, as well as serviced by the manufacturer annually.

### **Fire Prevention and Education**

The Rindge Fire Department continues its Fire Prevention and Education Programs in the schools and other public and private events. The Rindge Fire Department continues to offer Fire Safety Programs, Fire Extinguisher and Prevention Programs, and CPR and First Aid to local businesses for their employees. The Rindge Fire Department also offers free Home Fire Safety Inspections to the residents of Rindge and continues to perform mandated inspections at businesses and multi-family dwellings located in town. The Rindge Fire Department maintains an open door policy for the citizens to visit the station during business hours to check out the equipment and apparatus the town owns. This is also a great time to see what is available and the importance of different equipment used in the fire service. Fire prevention materials are also available at the fire station.

The Rindge Fire Department is in the process of scheduling CPR, AED and First Aid classes to be offered to the general public in 2010. There will be 2 classes in the Spring and 2 classes in the Fall.



# Fire Department

As a part of the Rindge Fire Department's "FREE Home Fire Safety Inspection" program, we still have FREE smoke detectors available to any homeowner. Contact the Fire Chief's Office at 899-5181 ext. 110 for more information.

## Fire Inspection Office

Under NH State Fire Code and State Statutes, all businesses and residential rental units are subject to annual life safety inspections. The Town of Rindge currently inspects 14 Businesses twice annually, 162 Businesses in 89 buildings annually, 15 Multi-Family Units annually, 54 Residential Rental Units annually and 10 Town and State Buildings annually. All single-family dwelling units or rental rooms within a dwelling used as rental units are subject to annual inspections under the State Fire Code.

## 2009 Call Statistics

The Rindge Fire Department would like to thank the Town of Rindge residents and businesses for all their support throughout the years.

1st alarm	Mthly	YTD	Mutual Aid	YTD
Structure Fire		1	Structure Fire	1
Structure 2+ Alarms		1	Structure 2+ Alarms	8
Partition Fire		1	Wildland Fire	
Electrical Fire		2	Cover Assignment	7
Appliance Fire		3	MVC	1
Smoke in Building		2	Search & Rescue	
No Fire			EMS	1
Other		2	Other	2
<b>Still Alarms</b>				
Chimney Fire	1	8	Tree & Wires	21
Tire Fire		7	Transformer Fire	1
Vehicle Fire		6	Storm Coverage	
Oil Burner Problem		1	EOC Activation	
CO Activation	1	6	Illegal Burn	38
MVC - Fire	6	46	Permitted Burn	5
Good Intent		5	Wildland Fire	3
Service Call		6	Smoke Investigation	2
COM Fire Alarm	3	27	Odor Investigation	5
RES Fire Alarm	2	6	Search & Rescue	3
<b>Rescue</b>				
Cardiac	2	22	<b>Hazmat</b>	
Respiratory	7	45	Gas Spill	1
Trauma	8	62	Fuel Oil Spill	1
Neurological		8	Diesel Fuel Spill	1
Medical Emergency	7	59	LP Gas Leak	1
Psych / Behavioral	1	13	Other	1
Diabetic Emergency	1	6	<b>FPU Hazmat</b>	
MVC - Rescue	6	46	Gas Spill	
Search & Rescue		3	Fuel Oil Spill	
Ice Rescue			Diesel Fuel Spill	
Water Rescue		1	LP Gas Leak	
Public Assist	4	21	Other	
Other		6	<b>FPU Fire</b>	
<b>FPU EMS</b>				
Cardiac		4	1st Alarm	
Respiratory		5	Still - Dumpster Fire	1
Trauma		9	Still - Trash Can Fire	3
Neurological		1	Still - Wall Décor	1
Medical Emergency	1	7	Still - CO Activation	1
Psych / Behavioral		1	Still - Appliance Fire	5
ETOH / Drug	1	19	AFA Burnt Food	29
Diabetic Emergency		2	AFA Food Related	15
<b>TOTAL</b>				
Fire Calls	21	357	AFA Faulty Device	10
Rescue Calls	48	351	AFA Hair Product	8
TOTALS	69	708	AFA Mal. Pull	23
			AFA Mal. Extinguish	2
			AFA Smoking	7
			AFA Horseplay	2
			AFA Other	25



# Forest Warden & State Forest Ranger

Your local Forest Fire Warden Rickard Donovan, Rindge Fire Department and the State of New Hampshire Division of Forest and Lands work collaboratively to reduce the risk and frequency of wildland fires in NH. To help us assist you, please contact your local Forest Fire Warden or Deputy Warden at 801-6506 or Fire Department at 899-3324 to determine if a permit is required before doing ANY outside burning. Under State Law (RSA227-L:17), a fire permit is required for all outside burning unless the ground is completely covered with snow. The New Hampshire Department of Environmental Services also prohibits the open burning of household waste. Citizens are encouraged to contact the local fire department or DES at 1-800-498-6868 or [www.des.state.nh.us](http://www.des.state.nh.us) for more information. Safe open burning requires diligence and responsibility. Help us to protect New Hampshire's forest resources. For more information please contact the Division of Forests & Lands (603) 271-2214, or online at [www.nhdf.org](http://www.nhdf.org).

Spring fire season was unusually short this past year, with wet weather beginning the third week in April and lasting virtually all summer long. Consequently both the number of fires and the number of acres burned were below the last five-year average. Due to state budget constraints, the staffing of our statewide system of 16 fire lookout towers was limited to class III or higher fire danger days. Despite the reduction in the number of days staffed, our fire lookout towers are credited with keeping most fires small and saving several structures this season due to their quick and accurate spotting capabilities. The towers' fire spotting capability was supplemented this year by contracted aircraft and the Civil Air Patrol when fire danger was especially high. Surprisingly, the largest single fire this year occurred in late November during an unusual dry spell, in the northern Coos County town of Clarksville. This fire burned 17.1 acres and is presumed to have been caused by a careless hunter. Many homes in New Hampshire are located in the wildland urban interface, which is the area where homes and flammable wildland fuels intermix. Several of the fires during the 2009 season threatened structures, a constant reminder that forest fires burn more than just trees. Homeowners should take measures to prevent a wildland fire from spreading to their home. Precautions include keeping your roof and gutters clear of leaves and pine needles, and maintaining adequate green space around your home free of flammable materials. Additional information and homeowner recommendations are available at [www.firewise.org](http://www.firewise.org). Please help Smokey the Bear, your local fire department and the state's Forest Rangers by being fire wise and fire safe!

## 2009 Fire Statistics

(All fires reported as of December 3, 2009)

(figures do not include fires under the jurisdiction of the White Mountain National Forest)

### COUNTY STATISTICS

County	Acres	# of Fires
Belknap	13	16
Carroll	7	30
Cheshire	3	29
Coos	42	42
Grafton	11	35
Hillsborough	12	94
Merrimack	1	45
Rockingham	62	30
Strafford	2	3
Sullivan	20	10



## Forest Warden & State Forest Ranger

CAUSES OF FIRES REPORTED	Year	Total Fires	Total Acres	
Arson	4	2009	334	173
Debris	184	2008	455	175
Campfire	18	2007	437	212
Children	12	2006	500	473
Smoking	15	2005	546	174
Railroad	5			
Equipment	5			
Lightning	0			
Misc.*	91(*Misc.: power lines, fireworks, electric fences, etc.)			

ONLY YOU CAN PREVENT WILDLAND FIRE

### Rindge Fire Department Burn Permit Schedule

#### Burn Permits

Permits will only be issued after the state "Daily Fire Danger Class" announcement at 10 AM and 2 PM Monday through Thursday at the Fire Department or Town Offices and 2 PM on Friday, at the Fire Department. Weekend permits will be issued after 2 PM on Friday. You can obtain a Burn Permit on the day you plan to burn at:

#### FIRE STATION

Mon – Fri 2 PM – 6 PM

#### TOWN OFFICES

Mon. – Thurs. 2 PM – 4 PM

There will be no permits issued on Saturday, Sunday or Holidays so plan ahead if you plan to burn on these days.

#### NOTE

- You must obtain a Burn Permit for all outside fires
- You must notify the on-duty Warden of a burn when there is snow cover
- If we are out of the station or office during the scheduled time frame, please wait or call later, we may be on an emergency call or an inspection.
- Please DON'T call the Warden or Deputy Wardens at home. Call the cell phone.
- Please allow time for the Warden or Deputy Warden to call back after calling them. They could be on an emergency call or busy at that time, but will call you as soon as possible.
- It is the responsibility of seasonal permit holders to check the Danger Fire Class.
- It is illegal to burn household trash, treated wood, logs bigger than 5", etc. Please contact Warden or Deputy Warden if what you are burning is questionable. Only clean wood can be burned.

If you ignite a fire without a permit, the Rindge Fire Dept. will extinguish it at the owner's or responsible party's expense.





# Ingalls Memorial Library

The Friends of the Library sponsored the Rindge Reads Program once again this year. Sy Montgomery's book "The Good, Good Pig" was the chosen book for all to read. Sy Montgomery lives in Hancock, NH and Sy came for a visit and book signing. This year we had passes to the Currier Museum of Art in Manchester, The Butterfly Place in Westford, Mass., and the Old Sturbridge Village in Sturbridge, Mass.

Mrs. Connor reports that the Children's Room held 123 programs and total attendance for all programs was 2,177. The Summer Reading Program had 128 registered readers with 92 actual participants and 2,641 books were read in the six weeks. Reading Clubs and the Home Schooling Programs were also available. The Lego Club has 33 boys registered and well attended.

The Ingalls Memorial Library is open 35 hours per week. M, W, F 10-5; TU, TH 2:30-8; SAT 9-12 noon.

Number of Registered Borrowers: 1,532

Number of Materials Owned: 39,027

**Adult Materials Checked Out in 2009:** 22,096  
Children's Materials Checked Out in 2009: 22,823  
Total Number of Checked Out Materials in 2009: 44,919


**New Acquisitions:**  
Adult Books 1,277 Children's Books 483  
Adult Media 249 Children's Media 165

Internet Use: 3,185 patrons used this service

Volunteer Hours: 985 Hours served

Respectfully Submitted,

Diane Gardenour  
Library Director



# Ingalls Memorial Library Treasurer's Report

Funds Available January 1, 2009		62,284.00
<b>INCOME</b>		
Trust Funds	5,600.00	
Donations	47,107.90	
Interest	6,845.73	
Miscellaneous	1,012.96	
Town of Rindge	151,249.00	
<b>TOTAL INCOME</b>		
	211,815.59	
<b>TOTAL AVAILABLE</b>		274,063.59
<b>EXPENSES;</b>		
Wages & Salaries	98,473.75	
Retirement	3,828.58	
FICA	6,037.14	
Medicare	1,411.95	
Health/Dental	9,261.00	
Telephone	1,994.11	
Service Contracts	788.90	
Maintenance	512.77	
Dues & Subscriptions	75.00	
Office Supplies & Postage	2,839.81	
Computer Hardware/ Software	1,992.97	
Furniture & Fixtures	73.75	
Books & AV	16,215.79	
Special Programs	1,527.57	
Advertising	147.50	
Mileage	317.90	
Library Training	195.00	
Miscellaneous Library Expenses	28,060.80	
Misc Other	48.04	
PDIP	28,000.00	
Reimburse Town of Rindge	3,000.00	
<b>TOTAL EXPENSES</b>	204,802.33	
<b>FUNDS AVAILABLE DEC 31, 2009</b>		69,261.26



# Jaffrey Rindge Memorial Ambulance

	JAN	FEB	MAR	APR	MAY	JUNE	JULY	AUG	SEPT	OCT	NOV	DEC	TOTAL
FPC	2	7	1	2	2	0	1	6	7	6	8	2	44
Rindge	23	23	20	24	23	21	29	21	27	21	19	27	278
Jaffrey	70	55	42	39	45	44	53	46	51	58	45	51	599
Mutual Aid	3	0	0	1	0	0	1	2	2	3	2	1	15
			1										
Abdominal pain	1	1	0	3	5	4	2	2	3	4	2	1	28
Allergic reaction	0	0	0	0	1	0	2	2	0	0	0	0	5
Assault	0	1	0	1	3	0	1	1	3	1	0	1	12
Behavioral	0	3	2	1	1	1	1	2	1	3	3	5	23
Breathing diff.	10	8	13	5	6	8	11	7	7	14	9	12	110
Cancelled	0	0	2	4	4	2	5	3	5	2	4	4	35
Cardiac arrest	0	1	1	0	0	1	1	1	1	2	0	0	8
Chest pain	2	7	0	4	3	5	7	3	3	2	10	4	50
CVA/TIA	2	1	2	1	2	1	4	2	0	0	1	0	16
Details	0	0	0	0	1	0	0	0	0	0	1	0	2
Diabetic Emerg.	1	3	0	4	1	2	3	0	2	1	0	1	18
Emergency trans.	0	0	0	0	0	0	0	0	1	0	0	0	1
Environ emergency	0	0	0	0		0	0	0	0	0	0	0	0
False call	2	1	1	2	4	0	0	0	0	0	0	1	11
First Response	0	0	0	0	0	0	0	0	0	0	0	0	0
Hemorrhage	0	0	0	2	3	2	1	0	0	0	1	0	9
Injury/pain	11	14	7	8	8	9	10	14	15	11	8	11	126
MVC	12	7	3	2	3	4	4	5	15	2	1	7	65
No trans-refusal	16	19	6	5	13	12	5	14	17	9	10	17	143
No trans-DOA	0	0	0	0	0	2	1	0	0	2	0	0	5
No trans-pub assist	12	1	9	5	1	3	3	6	2	4	5	7	58
Non-emerg. Trans	0	2	0	0	0	0	0	0	0	2	1	1	6
Ob/gyn	0	0	0	0	0	0	1	1	0	0	0	1	3
Overdose	5	5	1	2	1	0	4	1	4	0	6	4	33
Req. Mutual Aid	0	0	0	0	0	0	0	0	0	0	0	0	0
Seizures	3	4	0	1	0	2	1	1	1	3	3	1	20
Sick/other	22	16	16	12	12	15	15	15	17	12	10	15	177
Standby by (fire)	4	4	2	2	1	2	1	0	1	2	1	0	20
Standby (other)	1	2	0	0	3	1	2	0	0	0	0	0	9
Trauma	8	5	1	4	8	2	4	11	6	4	4	3	
Total 2009 calls	98	85	63	66	70	65	84	75	87	88	74	81	936
Total 2008 calls	63	109	97	244	83	69	92	84	92	92	68	96	1189
Total 2009 hours	304	272	225	60	267	233	362	284	322	331	258	255	3173
Total 2008 hours	216	388	366	242	237	254	318	520	348	321	224	324	3758

Total number of hours for ambulance calls = 3173

Estimated number of hours for training/cont. ed = 525

Total hours for 2009 = 3698

Total amount to maintain ambulance service = \$373,686.97



## Meetinghouse Oversight Committee

Dedicated on January 11, 1796 when church and state were intertwined, the Second Meeting House still stands as a monument to pure democracy. It is also listed on the National Registry of Historic Places. During this past year the Meeting House Oversight Committee continued on-going care and maintenance of this historic building.

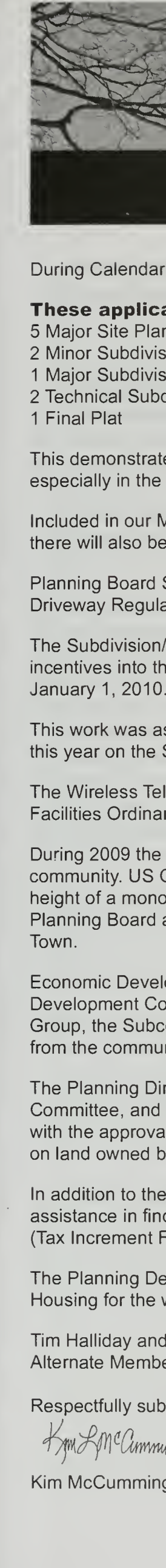
For many years the heating system has been problematic and has required extensive maintenance and repair. It was determined that it should be replaced. Accordingly, plans were developed to replace the old heating system with a modern and efficient heating system.

The Rindge Energy Commission is seeking an Energy Efficient Stimulus Grant to fund the heating system. The Ward Fund is willing to offer a match or fund the project entirely if the grant is not received. A new heating system will be installed in 2011.

The Committee continues to analyze its needs and to make recommendations for long-term capital improvements for the Meeting House, including bell tower repairs and exterior painting. Information and cost estimates were provided to the Capital Improvement Program Committee [CIP] for future planning and budgeting. There is a warrant article on the 2010 warrant to set \$25,000 aside for this effort.

Respectfully Submitted,

Burton Goodrich



## Planning Board

During Calendar Year 2009, the Planning Board reviewed 11 applications and conducted 6 informal consultations.

**These applications included:**

- 5 Major Site Plans
- 2 Minor Subdivisions
- 1 Major Subdivision
- 2 Technical Subdivisions
- 1 Final Plat

This demonstrates a 57% increase in overall applications since 2008. The increase in the number of applications this year, especially in the commercial sector, is very encouraging.

Included in our Major Site Plans this year was a shopping plaza, whose major anchor tenant will be a "Tractor Supply" store, there will also be additional space available for retail and a possible restaurant.

Planning Board Subcommittees for Subdivision/Site Plan Review/PURD, Wireless Telecommunications, Master Planning and Driveway Regulations have been meeting on a regular basis.

The Subdivision/Site Plan Review/PURD Subcommittee was able to complete its work on integrating workforce housing incentives into the PURD Regulations thereby bringing the Town into compliance with RSA 674:58-61 which took effect on January 1, 2010.

This work was assisted by a \$6,000 grant from New Hampshire Housing. The Subcommittee will continue its work, focusing this year on the Subdivision and Site Plan Regulations.

The Wireless Telecommunications Subcommittee has been working to revise and update the Rindge Telecommunications Facilities Ordinance to reflect current technology and to streamline the process of permitting telecommunications facilities.

During 2009 the Planning Board approved a new tower at Jones Farm which will provide improved cellular services to the community. US Cellular and Verizon will be located on the Jones Farm tower. The Board also approved an increase in the height of a monopole facility off of Route 202 near the Jaffrey line which will enable AT&T to provide services to Rindge. The Planning Board and the Planning Department have also worked to facilitate the provision of wireless Internet services to the Town.

Economic Development in Rindge is the major focus of the Master Planning Subcommittee. In conjunction with the Economic Development Committee and with consulting services provided by Hawk Planning Resources and the Arnett Development Group, the Subcommittee intends to develop a comprehensive economic development plan. This plan will have strong input from the community and will contain concrete action steps which can be implemented, reviewed and updated over time.

The Planning Director continues to be actively involved in the work of the Roadway Committee, the Economic Development Committee, and the Senior Housing Committee. The Senior Housing Committee's nine-year effort came to fruition this year with the approval by the Town of a 24-unit apartment complex for seniors to be developed by Southwest Community Services on land owned by the Town adjacent to the Town Offices. Construction will begin in the spring of 2010.

In addition to these committees, the Planning Director has joined the Telecommunications Committee in order to provide assistance in finding viable alternatives to Pine Tree Cable. The Planning Department is also supporting the work of the TIF (Tax Increment Financing) Committee which was recently established by the Board of Selectmen.


The Planning Department collected approximately \$6,700 in application fees in 2009 and obtained a \$6,000 grant from NH Housing for the workforce housing project. Impact Fees of approximately \$46,045 were collected in 2009.

Tim Halliday and Hank Whitney joined the Board as Members this year, and Chris Asaff and Phil Simeone joined the Board as Alternate Members.

Respectfully submitted,



Kim McCummings, Chairperson



## Police Department

The year 2009 was a challenging one for the Rindge Police Department. One officer left the Department to take a higher paying job in another town and our aging fleet of cruisers experienced many break downs, which put a strain on our tight budget.

### **Operations**

In 2009 the police department handled 1,150 offenses and filed 554 criminal investigation reports. There were 369 misdemeanor arrests, 96 felony arrests, and 72 juvenile cases. These arrests ranged from motor vehicle violations to major criminal arrests, which resulted in 537 cases referred for prosecution. General calls for service in 2009 amounted to 8,460.

In 2009 the department handled 19 DWI Arrests and 131 reportable accidents. We issued 1,369 warnings and 305 summonses.

Our Animal Control Officer handled over 622 animal complaints throughout the year.

In 2009 the Rindge Police Department applied for and received approximately \$32,000 in federal and state grants. These grants enabled us to do extra patrols for enforcement of state liquor laws and off-road vehicle laws.

On behalf of all the members of the Rindge Police Department, we want to thank the community for your support throughout the past. We must remember that it is up to all of us to be involved in the safety of this community. We encourage all of our community members to become involved, report suspicious activity, drive responsibly and be proactive with your own house and family safety issues.

Together, we will move forward to ensure that Rindge remains safe and a community we all can be proud of.

On behalf of my staff,  
I respectfully submit this annual report.

Michael J. Sielicki  
Police Chief



## Public Works Department

The Rindge Department of Public Works strives to give the citizens of Rindge quality roads. Assessing the condition of and maintaining the town roads are our main priorities. The Town of Rindge maintains sixty-four miles of roads.

The Department was asked to develop a 5-year Road Plan by the Board of Selectmen. This plan is a fact-based foundation/profile of Rindge roads to develop a thoughtful ongoing strategy for road construction and maintenance and to expand this strategy into a longer range plan. The Board of Selectmen accepted this plan but unfortunately hard economic times has somewhat hindered the full fruition of this plan. The plan does give a solid direction for evaluation of specific roads and which sections need attention using the Hub and Spoke Paradigm. We also coupled this plan with funding a gravel road maintenance line item and purchased a calcium spreader tank. Our other Fall projects consist of preparing the Town trucks and equipment for the Winter months, raking leaves, preparing the Town parks for Winter, draining the water lines and winterizing bathrooms at Wellington Park, re-grading the gravel roads, and patching potholes.

The Winter months keep us very busy. Obviously, our main challenge is keeping the roads clear of snow and ice. This can be very challenging and tiring at times. It is not unusual for our crew to work 24-30 hours during major storms. We spend many sleepless nights to give the citizens of Rindge safe roads. We have very dedicated crew members that really care about their jobs and take a lot of pride in their work. I would like to personally thank them for their dedication and many hours of work put in during the Winter.

The Spring months keep us busy cleaning up from Winter and preparing for Summer. Projects in the Spring consist of: placing gravel on the dirt roads during mud season, patching potholes, raking the rest of leaves from the Fall, opening the cemeteries, maintaining lawns, cutting brush and trees in preparation for Summer projects, repairing damages to Town property and road signs from Winter plowing, and preparing and advertising bids for the major Summer projects.

The major Public Works projects are performed in the Summer. These consist of: replacing drainage pipes, reclaiming roads in preparation for paving, grading dirt roads and placing liquid calcium chloride for gravel stabilization and dust control, maintaining the Town Common, Parks, cemeteries, and the Town Office lawn, preparing Wellington Park fields for Summer recreation, and roadside mowing.


### **Highway Projects**

- Paved Old Ashburnham Rd, Beaver Dam Rd, Hampshire Rd and Farrar Rd.
- Continued major ditching on several roads
- Replaced several drainage culverts
- Did 150' under drain on Lord Hill Rd.
- Applied some gravel on several gravel roads

### **Transfer Station**

The Transfer Station and Swap Shop use continues to grow every year. We would like to thank the volunteers for all their personal time in organizing and staffing the Swap Shop. Without their help, the Swap Shop would not be the success that it is today. Household Hazardous Waste Day also continues to be a big success although it has taken a new direction due to the lack of grant funding for smaller municipalities. We have partnered with the City of Keene in their Household Hazardous Waste Days in the Spring and Fall.

The Recycling Program has recycled 354.33 tons in 2009; in 2008 we recycled 382.80 tons to the City of Keene. This is a difference of 28.87 tons. Disposal of Demo/Household waste to the Town of Bethlehem in 2009 was 777.68 tons, and in 2008 was 848.83 tons. This is a difference of 71.15 tons. We would like to thank the citizens of Rindge for their conscious effort in reducing the amount of waste brought to the landfill and the increase for recyclables. Keep up the good work.



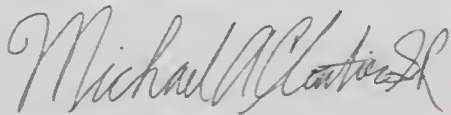
## Public Works Department

### **Building Maintenance**

The full-time Maintenance Technician has worked hard all year at keeping up the buildings and repairing major safety and building issues. This has saved the town in having to hire out these projects to contractors. He is also responsible for winter plowing and sidewalks for all of the public buildings.

The Crew and I wish to thank the citizens of Rindge and other departments and boards for their cooperation and assistance during the past year. I especially wish to thank our Board of Selectmen and Town Administrator for all their guidance and assistance throughout the year.

Sincerely yours,



Michael Cloutier, Sr.  
Director of Public Works





## Recreation Department

### **By Carlotta Lilback Pini, Interim Director**

The Department had a successful and busy year, despite the challenges presented by the loss of our Director and Program Coordinator. The Recreation Committee and our dedicated part time staff pulled together and worked hard to maintain the programs offered in prior years. The following programs were offered:

#### **Winter 2008-2009**

Ski Program—9 participants

Coed Basketball—75 participants

#### **Spring**

Girls Instructional Softball—21 participants

Coed T Ball—58 participants

Girls Softball (U10, U12, U16)—44 participants

#### **Summer**

Pre-School Day Camp—avg. 21 participants per week

Day Camp—avg. 25 participants per week

#### **Fall**

Coed Soccer—118 participants

Archery—10 participants

#### **Winter 2009-2010**

Coed Basketball—75 participants

Indoor Coed Soccer—51 participants

Instructional Coed Basketball—58 participants

Throughout the school year we have offered the After School Program for elementary school students, with an average of 18 participants per week.


Over the Summer we co-sponsored Ketchum's Kickers with Pete Ketchum and a Music Theatre Camp with Beth Varnum. We offered an open tennis program and hosted approximately 70 adults for Coed Softball.

Our Holiday programs were a big hit this year with approximately 200 participants in our Tailgate Trick-or-Treat, 100 for the Tree Lighting, 200 for Breakfast with Santa, and 167 for the Senior Holiday Dinner.

A number of organizations made use of the facilities at Wellington Park, including Weight Watchers, the RAMS, the Quilter's Guild, the Sno Moles, the Women's Club, the Senior Coffee group, and the Local Government Center.

My thanks go out to the members of the Recreation Committee, Adam Patria, Tom Ciglar, Jean Kundert, Logan Peterson, Carol Donovan, John Ciarcia, Mike DiPasquale, Doug Carty (FP Liaison) and Patricia Barry (Selectmen's Liaison) and our part time employees, Maggie Doyle, Ethan Perry, Kathleen Silvia, and Jean Kundert. I would also like to thank the individuals, civic groups, and foundations that made donations and grants to the Rindge Recreation Department. Without your support we would not be able to offer the diverse offerings that we have. We look forward to another successful year in 2010!

Respectfully Submitted,



Carlotta Lilback Pini  
Interim Recreation Director



## Senior Housing Committee

In January the Board of Adjustment approved a Special Exception to allow the building of a 24-unit elderly housing.

In June the Planning Board approved the site plan for the project.

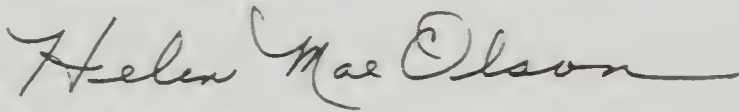
A \$500,000 Community Block Grant was awarded to the Town. It was the last piece of funding required for Southwest Community Services to move forward with the project.

In November construction began on the project creating a road and cutting down brush leading to the well site in order to drill the well. Water was struck at 262 feet giving out 62 gallons per minute. Complete testing of the water is still in process.

In November Shelley Hadfield, Principal of Hatfield Associates was appointed the Block Grant Administrator for the project and will work closely with the Town and Southwestern Community Services.

Site work will be publicly bid out in late January 2010 with bids for sub-contractors going out in February 2010 and construction on the project to begin early spring.

Respectfully Submitted



Helen Mae Olson, Chair



## Telecommunications Committee

### By J. Craig Clark

The past year has been one of great change in both high speed Internet access and cable TV in the town of Rindge. The Telecommunications Committee has been working at the direction of the Selectmen to make recommendations for telecommunications services in Rindge. The lack of high speed Internet has become a critical issue for Rindge residents who work at home and for the many small and larger businesses in town. Continued expansion of service and improved speeds has been at the forefront of many of our meetings. During 2009 a new wireless provider entered the Rindge market and Pine Tree Cable system closed. In addition, there are two approved plans for new higher cellular towers that will result in two new cellular providers entering the Rindge market, Verizon and ATT. Fairpoint did not meet their goal of having DSL available by the end of 2009 but had promised service in early 2010. Here is a summary of what transpired during 2009:

Wireless Broadband Internet service introduced previously by Granite Connection was expanded in 2009. A new wireless Broadband Internet service supplier, Radius North, installed equipment at Camp Starfish on Lake Monomonac and at the Jones' Farm at the corner of Main St. and Route 119. Internet download speeds of 1 to 1.5 Megabits per second and upload speeds of 500 Kilobits to 1 Megabit are typically provided with these systems. These two companies have plans for further expansion of their services in East, West and South Rindge in 2010. There are also two small neighborhood wireless Internet providers operating in town; one in Taggart Meadow and the other on Middle Winchendon Road.

The Planning Board approved a new 190 ft. cell phone tower which U.S Cellular will install at their Jones' Farm site. The existing 80 ft. tower will be removed. The new tower will have U.S Cellular and add Verizon service which will bring the introduction of 3G (a data service with which subscribers can obtain Internet connectivity) in Rindge from both companies.


Robert VanDyke obtained approval from the Planning Board to extend his cell tower off U.S.202 near the Jaffrey town line from 125 ft. to 165 ft. AT&T is also planning to install cell phone and 3G service at that site, as well as at the flagpole site on Thrasher Hill off Todd Hill Road.

On Monday, November 23, the Town learned that Pine Tree Cable would stop cable TV and Internet service on November 30. At year's end Argent Communications of Bristol, NH, had negotiated to purchase Pine Tree's assets to continue cable service in Rindge. In light of Pine Tree's failure to meet the provisions of its cable franchise agreement, the Committee recommended to the Selectmen that the contract be declared null and void. Town counsel is pursuing this avenue and has filed the appropriate legal documents.

The Selectmen requested that the Telecommunications Committee recommend alternatives for future TV and Internet service. The Committee met with Argent Communications to define the scope of service expected from them. The Committee, with the assistance of Town Counsel, prepared a Memorandum of Understanding to be signed by the Selectmen and Argent Communications. This Memorandum, which is renewable, defines the conditions under which Argent would provide Internet and television service to the Town for a 90-day period. At year's end, the Memorandum was being reviewed by the Selectmen and Argent.

Fairpoint had stated when they purchased Verizon's telephone lines that they were going to have DSL service in Rindge by the end of 2009. Due to their financial problems, they did not make that commitment. However, with the demise of Pine Tree, Fairpoint has renewed their efforts to install high speed in the early part of 2010.

The Telecommunications Committee has made several attempts to facilitate expanded and improved cell phone, Internet and land line telephone services. We will continue to provide supporting documentation to the Selectmen and large corporate providers and suggest alternatives for these services in 2010.



## Welfare Department

The year 2009 mirrored 2008's economical challenges for many people. Due to increased permanent job losses and backlogged unemployment claims at the state level, many people were required to go without income for several weeks longer than anticipated, and to apply for general assistance. Rent and mortgage assistance remained the largest expense of the department. Paying for fuel and electricity also became challenging as people were unable to pay these bills without an income source. Many people have been required to use savings and retirement money to make ends meet.

Rindge remains problematic in its lack of affordable housing and business opportunities. However, developing affordable workforce housing with comprehensive support services onsite, particularly for single parents, enables a population with overwhelming obstacles to be successful, contributing members of the community.

People needing help with fuel and electricity, please call our CAP agency, Southwestern Community Services at 352-7512 to set up an appointment. Southwestern has a number of other programs, including help with rental arrearages and security deposits. There are gold-colored FACT books available at the Town Office providing many valuable resources throughout the Monadnock Region - please come by and take a copy.

The following is a breakdown of the department's 2009 expenditures by category:

Food & Medical	\$ 2,310.23
Fuel & Electric	\$10,362.72
Rent & Mortgage	\$42,955.50
Contracted Services	\$14,120.00
<b>TOTAL</b>	<b>\$69,748.45</b>

Respectively Submitted,

Mary Drew  
Welfare Director  
Town of Rindge



## West Rindge Common Committee

Maintenance projects were not undertaken in 2009 due to the committee members' storm clean-up activities on their own personal properties.

The Rindge Woman's Club received a bequest from the Charlotte and John Crosby estate. The West Rindge Common Committee submitted a proposal to use the bequest for a new fence along Route 202 and the west side of West Rindge Common. The new fence would replace the chain link fence with an historic-looking, black wrought iron fence. This new fence would be in keeping with the historic 100-year-old Common. The fence upgrade would be a touching remembrance to the Crosby's who were residents of West Rindge for decades. Throughout their lives, they donated their time to many volunteer organizations in Rindge. John was an employee of the Town all of his working life. A plaque would be placed on the new black, wrought iron fence in their memory along with a plaque honoring the Rindge Woman's Club for their contribution to this community improvement project.

Respectively Submitted,

Candice Starrett, Chairperson

DEPARTMENT OF STATE  
DIVISION OF VITAL RECORDS ADMINISTRATION

RESIDENT BIRTH REPORT

01/01/2009-12/31/2009

--RINDGE--

SFN	Child's Name	Date of Bir	Place Of Birth	Father's/Partner's Name	Mother's Name
2009000320	SEPPALA,TREY HAROLD	01/12/2009	PETERBOROUGH,NH	SEPPALA,WALTER	SEPPALA,SUSAN
2009000526	MATSON,SHALYN NANCY	01/17/2009	PETERBOROUGH,NH	MATSON,TROY	MATSON,LORI
2009000379	ANDERSON,AUBREY ROSE	01/18/2009	KEENE,NH	ANDERSON,JOHN	SIANO,PATTI
2009000750	KANDILAKIS,LUCY CATHERINE	01/22/2009	PETERBOROUGH,NH	KANDILAKIS,MARK	KANDILAKIS,SALLY
2009001185	SHIVA,OBADIAH BOONE	01/23/2009	RINDGE,NH	SHIVA,ALEKSEY	SHIVA,LYRA
2009000756	GREGORY,LUCIANNA REBEKAH	01/24/2009	PETERBOROUGH,NH	GREGORY,JARROD	FORTE,HEATHER
2009001646	ROSE,KALEB COLE	02/18/2009	PETERBOROUGH,NH	ROSE,CHAD	ROSE,ELISA
2009001598	SEPPALA,SHAD ASHTON	02/22/2009	KEENE,NH	SEPPALA,STEVEN	SEPPALA,STEPHANIE
2009001904	GEISSLER,ROWEN KRISANDRA	02/28/2009	NASHUA,NH	GEISSLER,JASON	GEISSLER,FRANCINE
2009002080	BERTRAM,STIEG ALEX	03/01/2009	PETERBOROUGH,NH	BERTRAM,JAMES	BERTRAM,LAURA
2009002027	AHO,SHARLISE MADELYN	03/04/2009	KEENE,NH	AHO,MARTY	AHO,TAMARA
2009002186	SEPPALA,DAMARA ANN	03/06/2009	KEENE,NH	SEPPALA,GREGORY	SEPPALA,EMILY
2009002531	TUCCELLI,SAMUEL PAUL	03/11/2009	PETERBOROUGH,NH	TUCCELLI,MICHAEL	TUCCELLI,SARAH
2009002533	TUCCELLI,AUDREY KATHERINE	03/11/2009	PETERBOROUGH,NH	TUCCELLI,MICHAEL	TUCCELLI,SARAH
2009002462	TRESIDER,MARY-ELIZABETH LUCIENNE	03/14/2009	KEENE,NH	PACKARD,JONATHAN	DUVAL,SHELBI
2009002759	TARRATS,BRYCE LUIS	03/23/2009	KEENE,NH	TARRATS,WILFRED	BERNIER,MARISSA
2009003097	IRVINE,ATTICUS RYE	03/29/2009	PETERBOROUGH,NH	IRVINE,WILLIAM	PREFTAKES,KATIE
2009005235	SAUVOLA,CONNOR MICHAEL	04/08/2009	RINDGE,NH	SAUVOLA,JERED	SAUVOLA,JAYCEE
2009003873	EMOND,LUKE JOSEPH	04/22/2009	NASHUA,NH	EMOND,KEITH	EMOND,MELISSA
2009003876	HOLOMBO,MAX JOSHUA	04/22/2009	KEENE,NH	HOLOMBO,CAL	HOLOMBO,AMY
2009004118	TRAFFIE,AIDAN JAMES	04/22/2009	NASHUA,NH	TRAFFIE,TIMOTHY	TRAFFIE,LEONA
2009004043	GRAHAM,AARON JAMES	04/23/2009	PETERBOROUGH,NH	GRAHAM,DAVID	GRAHAM,SARAH
2009004055	GODDARD,FINN RUSSELL	04/26/2009	PETERBOROUGH,NH	GODDARD,AARON	GODDARD,SIERRA
2009004463	STAHL,CHARITY FAITH	05/07/2009	KEENE,NH	STAHL,NATHAN	STAHL,NICOLE
2009004937	SUSZ,JUSTIN FLETCHER	05/09/2009	LEBANON,NH	SUSZ,MICHAEL	SUSZ,CARRIE
2009004654	ASHMORE,EZEKIEL KRISTOPHER	05/11/2009	PETERBOROUGH,NH	ASHMORE,KRISTOPHER	CARR,STEPHANIE
2009006324	SEPPALA,COLE STEPHEN	05/27/2009	MILFORD,NH	SEPPALA,STEPHEN	SEPPALA,KAYLA
2009005548	RUTENBERG,KAYLA ISABELLA	06/04/2009	PETERBOROUGH,NH	RUTENBERG,YARON	RUTENBERG,LISA
2009005549	RUTENBERG,NICOLE NAOMI	06/04/2009	PETERBOROUGH,NH	RUTENBERG,YARON	RUTENBERG,LISA
2009005904	SEPPALA,AUBREY NOELLE	06/12/2009	PETERBOROUGH,NH	SEPPALA,DOUGLAS	SEPPALA,STACY
2009005896	HEIL,ABIGAIL ELIZABETH	06/12/2009	PETERBOROUGH,NH	SEPPALA,ADAM	HEIL,MEGHAN
2009006084	SEPPALA,CHASE ADAM	06/17/2009	PETERBOROUGH,NH	VAILLANCOURT,JARROD	SEPPALA,RACHEL
2009006181	VAILLANCOURT,ISABEL KATE	06/18/2009	PETERBOROUGH,NH	KOTTKE,MICHAEL	VAILLANCOURT,KATE
2009006342	KOTTKE,JAMISON THOMAS	06/25/2009	KEENE,NH	KETTOLA,JEREMIAH	KOTTKE,ASHLEY
2009006586	KETTOLA,BRAYEN GABLE	06/30/2009	KEENE,NH		KETTOLA,JUDY

RESIDENT BIRTH REPORT

01/01/2009-12/31/2009

--RINDGE--

SFN	Child's Name	Date of Bir	Place Of Birth	Father's/Partner's Name	Mother's Name
2009006876	KROOK,CASEY DENNIS	07/04/2009	NASHUA,NH	KROOK,RYAN	KROOK,KRISTINA
2009006855	BOUCHER,LUCAS GORDON	07/07/2009	PETERBOROUGH,NH		KIRSHNEUR,AMANDA
2009007319	SEPPALA,CLAIRE LILY	07/20/2009	PETERBOROUGH,NH	SEPPALA,JEREMY	SEPPALA,JESSICA
2009007649	SHEA,LIAM BRENDAN	07/29/2009	KEENE,NH	SHEA,WILLIAM	SHEA,JULIA
2009007731	SOMERO,ALEX GABRIEL	07/31/2009	KEENE,NH	SOMERO,GABRIEL	SOMERO,AMANDA
2009008016	ANTONIAAC,THEA LEE	08/06/2009	PETERBOROUGH,NH	ANTONIAAC,TODD	ANTONIAAC,JESSICA
2009008846	NORDAHL,MADDOX GERALD	08/27/2009	PETERBOROUGH,NH	NORDAHL,OLAF	NORDAHL,RONA
2009009108	CAMPBELL,QOI NAVEE	09/02/2009	KEENE,NH	CAMPBELL,JORAM	WALL,NAVETTE
2009009232	UNGER-CLARK,JESSA ANN	09/08/2009	PETERBOROUGH,NH	UNGER-CLARK,ASA	UNGER-CLARK,TIFFANY
2009009374	AUCOIN,COLT ALLEN	09/10/2009	PETERBOROUGH,NH	AUCOIN,NATHAN	AUCOIN,KIM
2009009613	COOKE,ADDISON BREE	09/16/2009	PETERBOROUGH,NH	COOKE,ROBERT	COOKE,CHEYENNE
2009010321	GOEN,MATTHEW ISAAC	10/07/2009	KEENE,NH	GOEN,MICHAEL	GOEN,ABIGAIL
2009012954	HOLOMBO,MOLLIE ANN	10/09/2009	RINDGE,NH	HOLOMBO,JARED	HOLOMBO,TRICIA
2009011142	KANGAS,GRETCHEN SCARLETT	10/27/2009	PETERBOROUGH,NH		KANGAS,ALISON
2009011279	HELMINEN,BRAEDY JAMES	10/30/2009	PETERBOROUGH,NH	HELMINEN,JAMES	HELMINEN,LYNNE
2009011573	SEPPALA,BRISTOL MAE	11/09/2009	PETERBOROUGH,NH	SEPPALA,SETH	SEPPALA,TIFFANY
2009011756	HARRIS,XAVIER JUSTICE	11/16/2009	PETERBOROUGH,NH	HARRIS,KEVIN	CHAMBERLAIN,MELISSA
2009011789	SEPPALA,ELLA DAWN	11/17/2009	KEENE,NH	SEPPALA,SCOTT	SEPPALA,ILLA
2009012423	AHO,BRIAUNA ELLI	11/18/2009	SWANZEY,NH	AHO,CLINTON	AHO,CLARISSA
2009012356	GRAVES,JAIDYN ANN	12/04/2009	KEENE,NH	GRAVES,ARTHUR	VAINNE,TERESA
2009012395	NADEAU,ELIANA GRACE	12/05/2009	PETERBOROUGH,NH	NADEAU,STEVEN	NADEAU,NANCY
2009012489	MUHONEN,ANDRON MICHAEL	12/08/2009	KEENE,NH	MUHONEN,CALVIN	MUHONEN,STAISHA
2009012603	KETOLA,PAXTON BENTLEY	12/12/2009	PETERBOROUGH,NH	KETOLA,EZRA	KETOLA,GWENNA
2009012846	VAN DYKE,LAZARA O'KEEFE	12/17/2009	PETERBOROUGH,NH	VAN DYKE,JARED	VAN DYKE,COLLEEN
2009012847	STONE,AUTUMN VIOLET	12/17/2009	PETERBOROUGH,NH	STONE,MARK	STONE,JENNIFER
2009012976	SAARI,PAIGE ALEXANDRIA	12/21/2009	PETERBOROUGH,NH	SAARI,CHAD	SAARI,REBECCA
2009013070	JUSSILA,LATASHA JOY	12/25/2009	KEENE,NH	JUSSILA,ISAAC	JUSSILA,NAOMI

Total number of records 62

01/20/2010



DEPARTMENT OF STATE  
DIVISION OF VITAL RECORDS ADMINISTRATION

Page 1 of 2

## RESIDENT DEATH REPORT

01/01/2009 - 12/31/2009

--RINDGE, NH --

SFN	Decedent's Name	Death Date	Death Place	Father's Name	Mother's Maiden Name	Military
2009000463	ST PIERRE, MARJORIE	01/16/2009	RINDGE	THAYER, ROY	WOLLACOTT, LENA	N
2009000526	MATHENA, LORETTA	01/17/2009	RINDGE	BROWN, GEORGE	GRACE, IDA	N
2009000645	WHITE, REDVERS	01/22/2009	KEENE	WHITE, RALPH	WRIGHT, FLORIBEL	N
2009000840	PETRELLA, VIRGINIA	01/29/2009	KEENE	ELTING, WILLIAM	LEONARD, JESSIE	U
2009001021	SEPPALA, WALLACE	02/03/2009	PETERBOROUGH	SEPPALA, GUS	SOMERO, ANNIE	N
2009001045	HILL, REYNALD	02/05/2009	PETERBOROUGH	HILL, MERRILL	COOPER, MARLENE	Y
2009002069	JEWELL JR, DANIEL	03/12/2009	LEBANON	JEWELL SR, DANIEL	BISHOP, RUTH	N
2009002368	O'LOUGHLIN III, THOMAS	03/21/2009	LEBANON	O'LOUGHLIN JR, THOMAS	LEBLANC, CERETHA	N
2009003290	YOUNG, ELISHA	04/23/2009	RINDGE	YOUNG, ELISHA	MILLER, ANNA	Y
2009004398	SCHUETZ, KONRAD	06/05/2009	RINDGE	SCHUETZ, FRANCIS	BAYER, ELVIRA	N
2009004743	MURRAY, SHAWN	06/16/2009	RINDGE	MURRAY, ROBERT	KELLEY, MARY	N
2009006637	STONE, LORETTA	08/30/2009	RINDGE	CHARTRAND, EDWARD	GONYEA, JEANNETTE	N
2009007210	KELLEY, ELAINE	09/24/2009	KEENE	COTE, GASTON	BECHARD, UNA	N
2009007424	KNIGHT, JULIA	09/29/2009	RINDGE	KNIGHT, AINSWORTH	POLAND, EVA	N
2009008038	CRAMB, RUTH	10/09/2009	JAFFREY	RATHBURN, CHRISTOPHER	PERKINS, RACHEL	N
2009007872	CANDELORA, KENNETH	10/10/2009	PETERBOROUGH	CANDELORA, VICTOR	SORRENTINO, MARY	N
2009008283	LETOURNEAU, TIMOTHY	10/31/2009	PETERBOROUGH	LETOURNEAU, PETER	TREMBLAY, ROBERTA	N
2009008774	D'AMBROSIO, MARY	11/14/2009	RINDGE	WELLS, EDWARD	SCANLON, ALICE	N

# Death Report



DEPARTMENT OF STATE  
DIVISION OF VITAL RECORDS ADMINISTRATION



## RESIDENT DEATH REPORT

01/01/2009 - 12/31/2009

--RINDGE, NH --

SFN	Decedent's Name	Death Date	Death Place	Father's Name	Mother's Maiden Name	Military
2009008830	DANCAUSE, EUGENE	11/18/2009	RINDGE	DANCAUSE, GEORGE	EVANS, REBA	Y
2009009000	SMITH, PHYLLIS	11/27/2009	JAFFREY	WEBBER, EDGAR	COLBERT, MARGARET	N
2009009518	GOODWIN JR, CHARLES	12/15/2009	RINDGE	GOODWIN SR, CHARLES	PREVOST, CATHERINE	Y
2009009900	RONCALLI, THOMAS	12/28/2009	RINDGE	RONCALLI, ALBERT	SCOTT, PRISCILLA	N

Total number of records 22

# Death Report

DEPARTMENT OF STATE  
DIVISION OF VITAL RECORDS ADMINISTRATION  
RESIDENT MARRIAGE REPORT

01/01/2009 - 12/31/2009

-- RINDGE --

SFN	Person A's Name	Person A's Residence	Person B's Name	Person B's Residence	Town of Issuance	Place of Marriage	Date of Marriage
2009000260	SHEA, WILLIAM J	RINDGE, NH	DESCHENES, JULIA E	RINDGE, NH	RINDGE	WHITEFIELD	01/10/2009
2009000432	ENRIGHT, KERRY T	RINDGE, NH	STURGILL, PAULA M	RINDGE, NH	RINDGE	RINDGE	02/15/2009
2009000888	ANDERSON, JOHN P	RINDGE, NH	SIANO, PATTI A	RINDGE, NH	RINDGE	ALSTEAD	03/22/2009
2009000968	YANDOW, CLEMENT T	RINDGE, NH	KLEIN, PATRICIA W	RINDGE, NH	RINDGE	RINDGE	03/28/2009
2009001490	ISHAM, EARL M	BEDFORD, NH	ROBBINS, CHARLENE N	RINDGE, NH	BEDFORD	BEDFORD	05/02/2009
2009001627	LEHMAN, CARROLL J	RINDGE, NH	LECLAIR, MARCIA R	PETERBOROUGH, NH	RINDGE	RINDGE	05/12/2009
2009001891	SILVIA, FRED B	RINDGE, NH	GERMANO, AMY E	WEBSTER, MA	RINDGE	RINDGE	05/21/2009
2009002236	GRIFFIN, MARK F	RINDGE, NH	JEVNE, ALYSON L	JAFFREY, NH	RINDGE	JAFFREY	05/30/2009
2009002704	PERAGALLO, DAVID L	RINDGE, NH	GURBANOVA, KRISTINA C	JAFFREY, NH	RINDGE	RINDGE	06/20/2009
2009002654	LETOURNEAU, MATTHEW J	JAFFREY, NH	VAN DYKE, CHELSEA P	RINDGE, NH	RINDGE	RINDGE	06/20/2009
2009003675	MINER, KURT A	ANTRIM, NH	CHOJNOWSKI, SAMANTHA M	RINDGE, NH	PETERBOROUGH	RINDGE	07/18/2009
2009003976	MACDONALD, MATTHEW V	RINDGE, NH	TOLAND, COLLEEN A	MAYNARD, MA	KEENE	CONCORD	07/25/2009
2009003944	STENERSEN, KLAYTON L	RINDGE, NH	TOM, ALICIA M	FITZWILLIAM, NH	RINDGE	RINDGE	07/25/2009
2009004367	GEASLEN, DANIEL J	ELIZABETHTON, TN	MCCAHON, JOY E	RINDGE, NH	RINDGE	RINDGE	08/01/2009
2009004594	ARDINE, JESSE R	RINDGE, NH	THIBODEAU, JENNIFER L	RINDGE, NH	RINDGE	DANBURY	08/08/2009
2009004930	FONTAINE, JOSEPH F	RINDGE, NH	PEARO, AMBER K	RINDGE, NH	RINDGE	RINDGE	08/22/2009
2009005315	COLL, ADAM C	RINDGE, NH	PYHALA, WHITNEY J	RINDGE, NH	RINDGE	RINDGE	08/29/2009
2009005476	SWINEHART, SCOTT T	RINDGE, NH	HUANG, HAI H	RINDGE, NH	RINDGE	JAFFREY	09/05/2009
2009005579	LITTLE, CORY C	RINDGE, NH	HOLMES, STACEY L	RINDGE, NH	RINDGE	RINDGE	09/05/2009
2009006065	ALEKSANDROWICZ, ZBIGNIE	RINDGE, NH	PODLESNA, HALINA E	RINDGE, NH	PETERBOROUGH	PETERBOROUGH	09/19/2009
2009006513	STENERSEN, KALE L	RINDGE, NH	OGELBY, RACHEL E	HARRISVILLE, NH	RINDGE	WALPOLE	09/27/2009
2009006592	DAMON, JOSHUA E	RINDGE, NH	BERTRAM, TRACI J	NEW IPSWICH, NH	NEW IPSWICH	NEW IPSWICH	10/03/2009
2009006714	MORTON, DONALD R	RINDGE, NH	MILLER, TINA A	RINDGE, NH	RINDGE	RINDGE	10/06/2009
2009007470	GENTILE, ROBERT J	RINDGE, NH	MERCK, DENISE M	RINDGE, NH	RINDGE	KEENE	10/26/2009
2009007920	STRATTON, JAMES L	RINDGE, NH	STRATTON, MARY L	RINDGE, NH	RINDGE	FITZWILLIAM	11/23/2009
2009008099	BURNS, STEPHANIE D	RINDGE, NH	LEARY, PATRICK J	HANCOCK, NH	RINDGE	MARLBOROUGH	12/08/2009

Total number of records 26

# Property Assessment Report



Map	Lot	Sub-lot	Location	Owner	Acres	Land	Building	Total
31	3		NH RT 119	598 ASSOCIATES, LLC	1.33	77,900	0	77,900
3	49		WELLINGTON RD	A. OLSON DEVELOPMENT INC	8.00	24,000	0	24,000
22	10		26 ROCKY RD	ABBOTT, WILLIAM S, 1/3 &	1.59	249,400	27,900	277,300
8	20	2-B	45 CROSS ST	ADAMS, EMIL & JEAN	2.04	65,100	192,100	257,200
45	55	A	WOODBOUND RD	ADAMS, JR, ROBERT E & JEAN M	0.20	4,300	0	4,300
45	56		9 CHESTNUT RD	ADAMS, JR, ROBERT E & JEAN M	0.45	49,000	73,800	122,800
10	45	1	137 US RT 202	ADVENT LUTHERAN CHURCH	5.00	122,800	375,200	498,000
50	14		67 TAGGART CIR	AHERN, TRACY J & PAUL R	1.14	99,700	155,000	254,700
3	4	5-2	590 MAIN ST	AHO, ADAM R & JENNIE L	3.01	68,000	162,200	230,200
6	88	1	52 HILL TOP DR	AHO, ANDRE T. & JANELE E	8.20	77,100	311,800	388,900
1	10	26	2 DARIA DR	AHO, ANDRE T. & JANELE E	2.57	83,000	196,700	279,700
6	81	11	BUTTERNUT LN	AHO, ARDELLE M.	2.40	89,000	0	89,000
7	53	4	112 OLD NEW IPSWICH RD	AHO, CLINTON & CLARISSA	2.41	66,200	215,600	281,800
10	22	2	53 OLD JAFFREY RD	AHO, CRAIG & LEA	4.78	73,300	200,400	273,700
4	39	3-1	12 DIVOL POND RD	AHO, DANIEL T	2.87	67,800	143,000	210,800
18	14		262 EAST MONOMONAC RD	AHO, DANIEL T & ARDELLE M, TTEES	0.60	273,000	276,600	549,600
6	81	1-2	45 BUTTERNUT LN	AHO, DANIEL T.	2.00	87,800	41,500	129,300
6	82		1268 NH RT 119	AHO, DANIEL T.	2.00	81,300	319,900	401,200
7	86	1	96 PERRY RD	AHO, DAVID A.	12.30	67,700	308,100	375,800
4	39	3-2	14 DIVOL POND RD	AHO, GREGG D	2.68	67,000	129,500	196,500
6	53	1	179 MIDDLE WINCHENDON RD	AHO, JAMES W. & KAREN L.	3.87	70,600	153,300	223,900
1	17		37 OLD MILITARY RD	AHO, JEFFREY W.	10.33	90,000	88,800	178,800
2	41	7A	US RT 202	AHO, MARK D	15.60	232,800	0	232,800
7	19	2	58 FITZGERALD RD	AHO, MARTY & TAMARA	9.80	63,290	135,200	198,490
7	19	2-1	FITZGERALD RD	AHO, MARTY & TAMARA	2.00	65,000	0	65,000
7	92		176 PERRY RD	AHO, RAPHAEL T. & RENEE B.	25.00	69,140	209,700	278,840
6	99	7	US RT 202	AHO, RAPHAEL T.	10.91	1,244	0	1,244
1	10	12	35 CAMRI CT	AHO, RODNEY J & KENDRA L	1.79	80,200	204,400	284,600
5	9	4	147 ABEL RD	AHO, SCOTT F & DANIELLE M	2.03	65,100	162,500	227,600
8	16	3-4	151 BANCROFT RD	AHO, STEVEN & JEANNETTE	2.36	66,100	155,800	221,900
8	10	3	187 PERRY RD	AHO, STEVEN R & MELODY J	2.23	65,700	173,400	239,100
8	10	2	209 PERRY RD	AHO, STEVEN R. & MELODY J.	5.00	74,000	154,400	228,400
2	35	1	653 FORRISTALL RD	AICHOLTZ, PATRICK L.	2.00	65,000	162,400	227,400
3	8	3	14 HUGHGILL RD	AIJALA, SULO A. & BETTY E.	4.00	110,000	151,700	261,700
23	1	26	55 SWAN POINT RD	ALBERT, JEFFREY A. & GAIL A.	0.85	57,400	113,500	170,900
39	13		162 KIMBALL RD	ALBERTINI, WILLIAM P. & KAREN M. GALANTI	0.23	136,800	19,400	156,200
6	85	5	111 LORD BROOK RD	ALCORTA, DAVID J & LINDA N	2.53	61,000	126,400	187,400
24	10		356 NH RT 119	ALCOTT, MARK A.	1.57	56,900	83,600	140,500
5	10	4	144 ABEL RD	ALDEN, RICHARD J. & LAURIE D.	2.12	65,400	148,700	214,100
34	13		134 RED GATE LN	ALDENBERG TTEE, ALICE & WALTER	1.25	248,000	77,300	325,300
6	2	4	200 THOMAS RD	ALEGO, TIMOTHY P & MARIA V	3.05	68,200	105,100	173,300
50	19		72 TAGGART CIR	ALEKSANDROWICZ, ZBIGNIEW	1.03	82,500	134,400	216,900
41	9		31 PINE EDEN RD	ALEMONI, WILLIAM & DORRAINE	0.40	182,400	79,100	261,500
41	8		33 PINE EDEN RD	ALEMONI, WILLIAM J & NELSON, CAROLYN J	0.30	196,700	31,000	227,700
6	99	6-2	US RT 202	ALGAV, LLC	4.15	198,500	0	198,500
10	4	6-1	12 KULLA DR	ALLAIN, CLAUDE J & JULIE V	8.81	85,400	229,600	315,000
35	6		74 KIMBALL RD	ALLAIN, HERNIE J. & ANNE T.	0.39	155,400	10,700	166,100
2	2		405 ROBBINS RD	ALLAIN, PAUL	1.00	61,000	87,000	148,000
6	53	2	195 MIDDLE WINCHENDON RD	ALLARD, GEORGE W & SUZANNE C	5.21	74,600	161,200	235,800
6	18	2	454 US RT 202	ALLEN & MATHESWON REAL ESTATE, LLC	9.33	134,200	299,400	433,600
31	4		1162 NH RT 119	ALLIANCE ENERGY, LLC	1.43	78,400	113,600	192,000
7	96	2	CONVERSEVILLE RD	ALOTEK, INC	2.54	64,613	0	64,613
7	96		CONVERSEVILLE RD	ALOTEK, LLC	12.02	118,815	3,800	122,615

Map	Lot	Sub-lot	Location	Owner	Acres	Land	Building	Total
20	11		32 SANDBACK CIR	AMATO, NANCY & PAUL CO-TTEE	0.56	215,300	180,400	395,700
39	37	1	39 MOOSE LN	AMELING, ANN & JAMES	2.42	212,600	84,300	296,900
4	31		43 TAMARACK WAY	AMES, LAWRENCE S & SKOVE, SAMATHA E.	38.96	65,153	190,800	255,953
10	22	1	33 OLD JAFFREY RD	AMES, SCOTT & BURSTEIN-AMES, RONDA	40.53	163,378	397,800	561,178
41	5		PINE EDEN RD	AMES, SCOTT & BURSTEIN-AMES, RONDA	0.60	160,600	0	160,600
8	15		7 CANDLELIGHT RD	ANDERS, CHRISTOPHER M & BETTY	31.08	70,234	168,900	239,134
10	23	3	71 OLD JAFFREY RD	ANDERS, WILLIAM J. & MARY JANE	5.30	73,900	125,000	198,900
33	19	3	57 WEST MAIN ST	ANDERSEN, GENE F & JUDY A	2.52	67,500	85,700	153,200
5	9	9	221 ABEL RD	ANDERSEN, WILLIAM A & LORETTA S	2.24	65,700	151,800	217,500
3	4	1-A	636 MAIN ST	ANDERSON, DONALD E. & MARCY G.	2.06	61,220	104,000	165,220
3	4	5-1	MAIN ST	ANDERSON, DONALD E. & MARCY G.	31.40	74,440	0	74,440
3	5		US RT 202	ANDERSON, DONALD E. & MARCY G.	14.60	809	0	809
3	5	1	US RT 202	ANDERSON, DONALD E. & MARCY G.	16.20	1,847	0	1,847
3	11		MAIN ST	ANDERSON, DONALD E. & MARCY G.	0.23	8,900	0	8,900
48	56	1	12 SANDY SHORES RD	ANDERSON, ELIZABETH C. & CLARKE, ELLEN R.	0.62	131,000	68,800	199,800
8	8	2	238 NORTH ST	ANDERSON, JAMES M. & AUCCOIN, MARCIA	2.48	66,400	108,800	175,200
5	13	1-2	101 ABEL RD	ANDERSON, JOHN P	9.31	86,900	103,900	190,800
6	4	1	233 THOMAS RD	ANDERSON, MARGARET A & ROBB J & DUFFY, REBECCA H	6.50	75,100	132,200	207,300
2	10	1	ROBBINS RD	ANDERSON, MARGARET ANN	11.90	777	0	777
6	4		219 THOMAS RD	ANDERSON, MARGARET ANN	96.48	83,788	253,900	337,688
6	100		THOMAS RD	ANDERSON, PETER J.	89.51	7,344	0	7,344
6	49A	5	PERKINS RD	ANDERSON, PETER J.	0.50	96	0	96
2	74		RAND RD	ANDERSON, ROBB J.	20.00	400	0	400
7	61		77 CUTTER HILL RD	ANDERSON, VIRGINIA & BABINEAU, NANCY & JAMES	11.00	92,000	103,400	195,400
6	26	3C17	42 CROMWELL DR #17	ANDREWS, JAMES M & SEPPALA, SONDRAL	0.00	0	137,600	137,600
17	18		102 LACHANCE DR	ANNINO, PAUL & SHEILA	0.41	253,100	167,300	420,400
27	9		16 SMITH DR	ANTONIAC, TODD W & FORTIN, JESSICAL	1.00	68,900	125,800	194,700
2	59	3-4	8 SEARS DR	APEX, INC C/O TD BANK, N.A.	2.40	149,000	751,000	900,000
18	12		16 LAPHAM LN	AQUADRO, GWEN S & CHARLES F	0.65	236,800	20,000	256,800
11	30		CATHEDRAL RD	ARCHAMBAULT, GLORIA	0.40	1,200	0	1,200
16	5	1	131 HUBBARD HILL RD	ARCHAMBAULT, STEVEN & CAROL	2.50	66,500	94,600	161,100
48	69		50 THAYER RD	ARCHER, MELANIE G	0.86	57,600	79,200	136,800
3	47		253 WELLINGTON RD	ARNOLD, JEBALAKSHI A I & KIRIDENA, NISSANKA B	1.50	63,000	99,800	162,800
2	59	T069	8 COUNTRY MEADOWS DR	ARSENAULT, DAVID	0.00	0	39,900	39,900
4	51	3	9 WEST BINNEY HILL RD	ARSENAULT, DONALD J. & RITA M.	3.10	68,300	171,900	240,200
41	12	2	24 PINE EDEN RD	ARSENAULT, JEREMY	2.16	65,500	140,600	206,100
15	19		226 FOURTH ST	ARSENAULT, JOHN F. & JANET L. TTEES, C&L REALTY T	0.33	244,700	294,300	539,000
25	5		28 NORTH ST	ARSENAULT, PAUL R. & JUDITH L.	1.00	61,000	81,500	142,500
3	52	2	315 WELLINGTON RD	ARSENAULT, ROBERT & KAREN	2.48	66,400	173,700	240,100
16	10		31 PARADISE ISLAND RD	ARSENAULT, TODD M	0.94	59,600	79,800	139,400
4	35		NH RT 119	ASAFF, BENJAMIN C	16.00	59,000	0	59,000
4	36		NH RT 119	ASAFF, BENJAMIN C & WHITE, REDVERS G	0.75	4,900	0	4,900
10	36		57 WHITNEY LN	ASAFF, BNJAMIN & ELICIA	3.25	76,400	93,100	169,500
7	26	48	41 BIRCH DR	ASAFF, WADE S.	1.18	61,700	163,100	224,800
40	4		CLEAVES RD	ASHE, STEVEN J. & WENDY M.	0.50	118,800	1,600	120,400
6	50	11	152 HUNT HILL RD	ASHMAN, ALATHIA & GEMMA, ROCCO	2.39	82,500	123,300	205,800
1	10	27	DARIA DR	ATA CONSTRUCTION	28.93	0	0	0
3	72		EAST MONOMONAC RD	ATA CONSTRUCTION, LLC	19.73	2,545	0	2,545
3	72	3	EAST MONOMONAC RD	ATA CONSTRUCTION, LLC	3.60	464	0	464
3	72	5	EAST MONOMONAC RD	ATA CONSTRUCTION, LLC	2.21	285	0	285
3	72	7	EAST MONOMONAC RD	ATA CONSTRUCTION, LLC	1.43	184	0	184
3	72	8	EAST MONOMONAC RD	ATA CONSTRUCTION, LLC	1.06	137	0	137
3	72	9	EAST MONOMONAC RD	ATA CONSTRUCTION, LLC	1.39	179	0	179
3	72	10	EAST MONOMONAC RD	ATA CONSTRUCTION, LLC	1.59	205	0	205

3	72	11	EAST MONOMONAC RD	ATA CONSTRUCTION, LLC	1.39	179	0	179
3	72	12	EAST MONOMONAC RD	ATA CONSTRUCTION, LLC	2.73	352	0	352
3	72	13	EAST MONOMONAC RD	ATA CONSTRUCTION, LLC	1.00	129	0	129
3	72	14	EAST MONOMONAC RD	ATA CONSTRUCTION, LLC	1.06	137	0	137
3	72	15	EAST MONOMONAC RD	ATA CONSTRUCTION, LLC	1.16	150	0	150
3	72	16	EAST MONOMONAC RD	ATA CONSTRUCTION, LLC	1.12	144	0	144
3	72	17	EAST MONOMONAC RD	ATA CONSTRUCTION, LLC	1.01	130	0	130
3	72	18	EAST MONOMONAC RD	ATA CONSTRUCTION, LLC	2.05	264	0	264
3	72	19	EAST MONOMONAC RD	ATA CONSTRUCTION, LLC	2.47	319	0	319
3	72	20	EAST MONOMONAC RD	ATA CONSTRUCTION, LLC	5.89	760	0	760
1	10	16	50 CAMRI CT	ATA CORPORATION	5.03	90,400	0	90,400
37	15	1	18 BRADFORD ST	ATA REAL ESTATE HOLDINGS, LLC	0.36	23,300	145,100	168,400
48	63		THAYER RD	ATHY, BARBARA M.	0.27	800	0	800
48	65		THAYER RD	ATHY, BARBARA M.	0.29	900	0	900
48	66		68 THAYER RD	ATHY, BARBARA M.	0.41	48,200	82,700	130,900
6	99	4	29 COMMERCIAL LN	AUCOIN, PAULA M, TTEE	9.80	215,400	665,340	880,740
33	17		43 WEST MAIN ST	AUCOIN, BRENT A. &	3.00	68,000	128,800	196,800
6	73		4 LETOURNEAU DR	AUCOIN, PAULA M	93.80	54,754	0	54,754
2	41	3-5-1	40 RAND RD	AUCOIN, RAYMOND C. & CHRISTINA L.	2.00	65,000	177,600	242,600
15	14		242 FOURTH ST	AUDETTE, MARILYN K, TTEE	0.28	200,000	80,800	280,800
7	15	3	EMERSON LN	AUDUBON SOCIETY OF NH, THE	10.20	288	4,000	4,288
7	15	6	CROWCROFT POND	AUDUBON SOCIETY OF NH, THE	1.99	30	0	30
7	15	3-2	CROWCROFT POND	AUDUBON SOCIETY OF NH, THE	1.25	19	0	19
7	15	3-3	CROWCROFT POND	AUDUBON SOCIETY OF NH, THE	15.50	2,790	0	2,790
7	26	61	CROWCROFT POND	AUDUBON SOCIETY OF NH, THE	8.34	125	0	125
40	6		20 POOL POND RD	AURORA LOAN SERVICES, LLC	1.80	305,000	297,900	602,900
6	89		88 LORD BROOK RD	AUSTIN, GLEN & KIM	2.00	65,000	141,900	206,900
28	20		31 SCHOOL ST	AUSTIN, TIMOTHY A. & KAREN	8.40	84,200	202,800	287,000
25	16		85 NORTH ST	AYRES, PAMELA J	2.32	66,000	144,300	210,300
43	1	10	44 JOWDERS COVE RD	BABINEAU JR, ROBERT A.	0.83	163,800	224,100	387,900
3	36		316 GODDARD RD	BABINEAU, DAVID M. & SUSAN J.	1.50	63,000	104,400	167,400
10	23	2	85 OLD JAFFREY RD	BABINEAU, JOEL F. & DAWN M.	5.30	74,900	149,200	224,100
46	14		7 EVERGREEN AVE DR	BAILEY, WILLIAM C.	0.45	49,000	141,400	190,400
7	15	8	1006 NH RT 119	BAKER, RICHARD & MARGARET T.	3.99	93,800	158,400	252,200
4	22	2	17 FOSTER TERRACE	BALDWIN, DAVID J & CARRASQUILLO, MARIA J	1.90	64,600	79,600	144,200
23	1	24	69 SWAN POINT RD	BALDWIN, NYLE R. & LINDA L.	1.22	61,900	125,200	187,100
10	47	2	31 WOODBOUND RD	BALDWIN, ROBERT N.	4.02	71,100	130,400	201,500
9	18		INGALLS RD	BALENTINE, JAMES W. & BETTY J.	18.00	1,245	0	1,245
9	21		MOUNTAIN RD	BALENTINE, JAMES W. & BETTY J.	42.00	3,358	0	3,358
46	24		18 SPRING RD	BALFOUR, WILLIAM E & ANNE E, TTEES	0.45	49,000	42,700	91,700
40	19		83 PINE EDEN RD	BALINS, MARGARET	0.33	221,400	20,900	242,300
40	3		63 CLEAVES RD	BALL, WILLIAM J & PAULINE L	0.43	230,900	65,000	295,900
49	14		44 TWIN COVES DR	BALLESTER, MICHAEL & MCLAUGHLIN, MARGARET	0.29	45,800	28,300	74,100
25	15		79 NORTH ST	BANK OF N Y MELLON - CIT	0.96	60,000	97,200	157,200
40	11		74 PINE EDEN RD	BANK OF NY MELLON TRUST CO, NA	0.54	50,800	118,900	169,700
19	30		8 EASTBROOK RD	BANKER, PETER M. & NANCY C.	0.50	301,900	88,100	390,000
9	7	1	1816 NH RT 119	BARBEAU, LAURA J. & LEAH M. DAVIS	2.67	60,500	84,400	144,900
2	50		209 LORD BROOK RD	BARNETT, RITA F	5.75	76,300	150,400	226,700
1	10	11	29 CAMRI CT	BARNEY, JOHN R & MARGARET M	1.38	78,200	199,100	277,300
6	69	2	89 MIDDLE WINCHENDON RD	BARNWELL, CHRISTOPHER J. & LINDA G.	2.60	66,800	239,000	305,800
10	4	3	154 WOODBOUND RD	BARRETT, DAVID J. & DONNA M.	5.00	74,000	194,100	268,100
14	33		LACHANCE DR	BARRETT, LAWRENCE R & LAFORTUNE, VICTORIA A	0.40	36,000	0	36,000
14	52		18 LACHANCE DR	BARRETT, LAWRENCE R & LAFORTUNE, VICTORIA A	0.45	257,300	85,600	342,900
6	42	3	124 MIDDLE WINCHENDON RD	BARRETT, ROBERT & NANCY	2.02	93,700	124,400	218,100
12	1	1	507 OLD NEW IPSWICH RD	BARRETTE, LOUIS A. & JULIE K.	2.00	65,000	205,600	270,600

Map	Lot	Sub-lot	Location	Owner	Acres	Land	Building	Total
39	9	2	KIMBALL RD	BARROWS, ANDREW B	1.50	9,500	0	9,500
6	59		99 TODD HILL RD	BARRY, JOHN F. & PATRICIA L.	1.00	61,000	111,300	172,300
7	15	2	CROWCROFT DR	BARRY, MARGARET C.	32.00	5,065	0	5,065
30	13		CROWCROFT DR	BARRY, MARGARET C.	0.57	109	0	109
30	14		CROWCROFT DR	BARRY, MARGARET C.	0.55	106	0	106
30	15		72 CROWCROFT DR	BARRY, MARGARET C.	0.33	93,200	73,000	166,200
30	16		CROWCROFT DR	BARRY, MARGARET C.	0.52	88	0	88
6	64A		TODD HILL RD	BARRY, PATRICIA L & JOHN F	5.00	960	0	960
6	64B		TODD HILL RD	BARRY, PATRICIA L & JOHN F	5.00	960	0	960
7	15	1	CROWCROFT DR	BARRY, ROBERT L. & MARGARET C.	15.20	2,918	0	2,918
7	15	1A	CROWCROFT DR	BARRY, ROBERT L. & MARGARET C.	5.30	1,018	0	1,018
30	18		CROWCROFT DR	BARRY, ROBERT L. & MARGARET C.	0.34	61	0	61
7	83	8	26 ATLANTIC DR	BARSTOW, CLIFFORD H & WENDY M	2.12	75,200	166,800	242,000
2	9	2	165 ROBBINS RD	BARTLETT, DENNIS	10.00	84,200	175,700	259,900
22	13	2	103 SWAN POINT RD	BARTLETT, VICTORIA	0.61	52,200	114,500	166,700
43	1	1	7 JOWDERS COVE RD	BARTON, ROBERT L.	0.81	64,900	100,800	165,700
15	6		221 FOURTH ST	BASHAW, KAREN M	0.45	49,000	87,800	136,800
1	10	21	71 DARIA DR	BATTEY, PAUL R & CYNTHIA S	4.14	87,700	191,200	278,900
47	60		LOOP RD	BATTY, JAMES M, TTEE	0.11	300	0	300
47	61		59 LOOP RD	BATTY, JAMES M, TTEE	0.30	46,000	79,700	125,700
47	63		LOOP RD	BATTY, JAMES M, TTEE	0.11	8,100	0	8,100
10	27	6	58 OLD JAFFREY RD	BAUER, LAWRENCE E. JR.	3.50	69,500	96,600	166,100
10	25		OLD JAFFREY RD	BEARCE, JAMES	15.50	2,620	0	2,620
10	24		OLD JAFFREY RD	BEARCE, JAMES R 3/8	72.00	4,122	0	4,122
16	9		13 PARADISE ISLAND RD	BEATON, JR., GARY ALAN & REBECCA ANN	1.50	72,400	178,400	250,800
6	21	3	1551 NH RT 119	BEAULIEU, ROBERT A & THERESA C	2.69	60,600	167,700	228,300
2	59	2-2	728 FORRISTALL RD	BEAUREGARD, ANDRE P	3.00	68,000	145,900	213,900
26	9		41 EAST MAIN ST	BEAUREGARD, RICHARD V. & EMILY	1.25	62,000	124,500	186,500
2	41	3-3	56 RAND RD	BEAUREGARD, SHAWN M & NAOMI L	4.78	73,300	113,900	187,200
6	55		188 MIDDLE WINCHENDON RD	BEAUVAIS, JAMES & PHYLLIS	12.40	67,468	170,100	237,568
4	14		114 OLD ASHBURNHAM RD	BECKER, BRADFORD R & WENDY	36.60	118,138	124,900	243,038
10	47	9	44 FOX RUN LN	BEDARD, IV, HECTOR E & MARY K	1.76	95,700	149,000	244,700
6	26	3C-8	48 CROMWELL DR #8	BEE, CRAIG C & HOLLY D	0.00	0	105,800	105,800
3	13	6	28 WELLINGTON RD	BEERS, GARY A. & JACQUELINE A.	16.67	109,000	125,100	234,100
21	4		43 CONIFER RD	BEGUN, BETTINA B & KEITH H	0.75	315,500	87,000	402,500
31	15		88 PAYSON HILL RD	BEKIER, CHRYSSTINA S	0.70	54,000	117,200	171,200
48	82		108 THAYER RD	BELANGER, DAVID F. & MARCELLE M.	0.42	121,000	34,800	155,800
7	26	56	60 BIRCH DR	BELANGER, ROLAND J. & KAREN M.	2.02	65,100	111,900	177,000
14	10		67 PARADISE ISLAND RD	BELFIORE, JOSEPH R & DEBORAH	0.59	312,900	139,200	452,100
47	12		15 DESCHENES RD	BELFIORE, MARGUERITE & BELFIORE, G & SANTAGATE, N	0.15	41,700	26,900	68,600
47	35		12 CHESHIRE RD	BELLIVEAU, PAUL J & DEBRA J	0.34	46,800	62,500	109,300
10	27	2-1	29 HIGHLAND DR	BELLOMY, JASEN & KAREN E	0.99	69,900	123,300	193,200
27	11	2-2	37 TODD HILL RD	BENEFICIAL MORTGAGE CO OF N H	2.04	65,100	172,500	237,600
24	12	6	11 FARRAR RD	BENINCASO, ELISA & LISTER, DAVID H	2.10	65,300	89,900	155,200
7	1		142 GODDARD RD	BENJAMIN, TONI R	6.80	118,400	124,200	242,600
8	35	5	263 BANCROFT RD	BENNER, MATTHEW J & BONNIE JEAN	7.87	78,400	178,700	257,100
34	30		54 RED GATE LN	BENNET, BRUCE J. & ANNE E.	0.27	181,600	57,400	239,000
2	48		331 MIDDLE WINCHENDON RD	BENNETT, DANIEL S. & KELLY J.	10.00	89,000	131,900	220,900
2	60	2	710 FORRISTALL RD	BENNETT, DAVID J	9.02	86,100	371,100	457,200
2	59	3-3	6 SEARS DR	BENNETT, DAVID, TTEE	2.10	147,000	122,500	269,500
12	3	1	700 OLD NEW IPSWICH RD	BENNETT, EDMUND	13.30	98,900	92,000	190,900
50	17		81 MEADOW VIEW RD	BENNETT, JAMES D & BROOKE E	1.11	76,800	161,700	238,500
50	40		149 MEADOW VIEW RD	BENNETT, THOMAS E & NANCY G	1.20	77,300	207,600	284,900
4	17	2	37 OLD ASHBURNHAM RD	BENOIT, BRIAN D	2.02	65,100	140,500	205,600



35	7	72 KIMBALL RD	BENOIT, SARAH C.	0.35	152,800	80,200	233,000
6	26	3C-3 50 CROMWELL DR #3	BERGERON, CHRISTINE	0.00	0	137,600	137,600
1	21	A 234 ROBBINS RD	BERGERON, PAUL & MCKITRICK, PEARL	3.00	68,000	119,200	187,200
47	3	47 MONADNOCK RD	BERGQUIST, JOEL	0.56	128,000	151,100	279,100
47	21	11 MONADNOCK RD	BERGQUIST, JOEL	0.57	51,400	190,400	241,800
6	71	2 89 FITZGERALD RD	BERGQUIST, KATHRYN C	6.00	67,464	160,200	227,664
4	45	89 WOOD AVE	BERNARD, MICHAEL R	5.93	72,900	169,000	241,900
4	49	81 WOOD AVE	BERNARD, MICHAEL R	2.70	63,700	103,700	167,400
4	22	10 14 SKYVIEW DR	BERNIER, CHRISTOPHER A. & BECKY L.	2.05	75,000	144,200	219,200
2	37	4 683 FORRISTALL RD	BERNIER, MARISSA L & TARRATS, WILFRED E	2.81	67,400	103,300	170,700
2	51	2 415 MIDDLE WINCHENDON RD	BERNIER, NANCY	2.10	65,300	135,400	200,700
20	5	202 EAST MONOMONAC RD	BERRY, CHARLES D.	0.21	229,400	124,700	354,100
12	3	6-1 769 OLD NEW IPSWICH RD	BERTRAM, JAMES & LAURA, TTEES	2.06	65,200	188,100	253,300
15	37	382 EAST MONOMONAC RD	BIANCHI, ANTHONY J & JOSEPHINE E, TTEES	0.33	244,700	98,500	343,200
2	59	T105 10 OAK DR	BIANCHIN, ROGER R.	0.00	0	48,600	48,600
6	26	3C-6 48 CROMWELL DR #6	BICA, JOHN F & DONNA M	0.00	0	192,800	192,800
1	10	6 5 CAMRI CT	BIGELOW, JOSEPH P & UNA, TTEES	1.58	79,200	189,500	268,700
3	24	2 402 MAIN ST	BILODEAU, CRAIG A & DOROTHY A	2.40	66,200	177,100	243,300
2	10	8-5 15 WINTER'S WAY	BILODEAU, DAVID & DIANE	5.64	75,900	167,300	243,200
1	3	1A 59 DAMON MILL RD	BILODEAU, DAVID & LINDA L	5.30	68,400	126,800	195,200
19	31	21 CLIFFWELL DR	BISHOP, BRIAN S	0.75	82,500	90,000	172,500
18	1	282 EAST MONOMONAC RD	BITNER, BRYANT	4.33	72,000	172,600	244,600
10	14	26 WARREN RD	BLAIR, JOYCE G.	1.11	61,400	105,400	166,800
26	5	52 EAST MAIN ST	BLAIR, RUTH E	2.75	67,300	160,000	227,300
26	12	63 EAST MAIN ST	BLAKE, CAROLYN J & DAVID H	0.60	52,000	128,100	180,100
19	9	47 COOT BAY DR	BLAKE, GERTRUDE I. & LINDA TOWER & CAROL DONOVAN	0.32	252,000	91,600	343,600
4	22	5 7 SKYVIEW DR	BLANCHARD, GARY P	2.00	74,800	114,800	189,600
11	9	105 OLD CATHEDRAL RD	BLANCHARD, JOHN C.	2.37	66,100	108,300	174,400
2	59	T102 26 MAPLE DR	BLANCHETTE, ELIZABETH N	0.00	0	54,100	54,100
48	64	70 THAYER RD	BLANGEARD, ARTHUR C	0.30	46,000	18,300	64,300
6	80	86 BUTTERNUT LN	BLANTON, JOEL K. & ROCHELLE	10.00	111,800	82,500	194,300
6	26	3C-4 50 CROMWELL DR #4	BLOOD, JEREMY D & MEEDZAN, SARAH M	0.00	0	140,800	140,800
46	3	16 FLORENCE AVE	BLOOD, PAUL & CAROLE	0.11	40,300	35,900	76,200
18	6	36-38 LAPHAM LN	BLUCKE, ROBERT W., TTE &	1.00	304,500	150,100	454,600
6	47	42 HUNT HILL RD	BLUE ECHOES REALTY TRUST	10.40	129,200	147,600	276,800
4	3	1 NH RT 119	BOARDWALK IN RINDGE REALTY LLC	242.07	814,700	0	814,700
33	1	8 BRADFORD ST	BOCHICCHIO, LEONARD J & ROSE	0.75	55,000	184,700	239,700
46	2	1 5 JOHN AVE	BOCK, HENRY & SHARON, TTEES	0.22	44,000	132,600	176,600
4	3	2-8 30 HERITAGE DR	BOGAR, WILLIAM D. & NANCY L.	2.07	75,000	216,400	291,400
10	47	18-1 222 SOUTH WOODBOUND RD	BOISSE, FRANCIS C. & SUSAN G.	5.16	82,800	139,300	222,100
45	20	102 LOOP RD	BOLIO, STPEHEN M	0.12	101,800	93,100	194,900
7	45	A 273 OLD NEW IPSWICH RD	BOLTE, BEJAMIN L & CASSANDRA K	4.20	266,600	176,500	443,100
7	26	58 44 BIRCH DR	BOROZINSKI, JACOB A J & AMANDA	4.60	72,800	145,500	218,300
2	59	T006 30 SUNSET DR	BOUCHARD, RAYMOND	0.00	0	36,900	36,900
10	40	COUNTY RD	BOUCHER, DUANE L & LAZETTE, ANN O.	3.50	18,600	0	18,600
10	41	2 50 COUNTY RD	BOUCHER, DUANE L & LAZETTE, ANN O.	2.97	67,600	160,100	227,700
11	38	2-2 333 OLD NEW IPSWICH RD	BOUCHER, RONALD J & LINDA A	2.18	65,500	123,700	189,200
6	26	3C19 42 CROMWELL DR #19	BOUDLE, JR, SAMUEL J & NICOLE D	0.00	0	140,800	140,800
5	35	1 NH RT 119	BOUDREAU III, ALFRED	2.67	219	0	219
5	35	2 NH RT 119	BOUDREAU III, ALFRED	15.50	1,271	0	1,271
5	35	3 NH RT 119	BOUDREAU III, ALFRED	0.61	50	0	50
7	37	382 OLD NEW IPSWICH RD	BOUDREAU, ALFRED	1.38	59,400	88,000	147,400
5	9	6 173 ABEL RD	BOUDREAU, WILLIAM	2.72	67,200	164,900	232,100
7	15	9 1012 NH RT 119	BOUDRIEAU, D. SCOTT & TAMMY L.	7.71	75,600	145,600	221,200
2	35	2 645 FORRISTALL RD	BOUDRIEAU, DANA J. & MEREDITH A.	5.00	74,000	267,900	341,900

Town of Rindge—2009 Annual Report

Map	Lot	Sub-lot	Location	Owner	Acres	Land	Building	Total
7	16		1032 NH RT 119	BOUDRIEAU, DENNIS H & ANNE L	4.00	87,300	620,500	707,800
7	49	1	160 OLD NEW IPSWICH RD	BOUDRIEAU, DENNIS H & ANNE L	1.70	63,800	146,500	210,300
6	92	1A	43 LORD HILL RD	BOULAY, MARK E. & GEORGINA	2.00	58,500	136,400	194,900
5	9	3	ABEL RD	BOULET, GARY P	2.01	65,000	110,400	175,400
5	16	2	43 ABEL RD	BOURA, AHMAD & JENNIFER A	2.02	65,100	140,700	205,800
37	8		22 MOUNTAIN RD	BOURDELAIS, DAVID & WADSWORTH, SUSAN M.	1.00	289,800	291,100	580,900
6	69	7	49 MIDDLE WINCHENDON RD	BOURGEOIS, RICHARD & LETITIA	2.79	67,400	121,700	189,100
6	81	10	24 BUTTERNUT LN	BOWEN, RAMONA E & BRENT	3.24	91,500	231,200	322,700
6	98	1	US RT 202	BOWNE IV, GARRETT D & EMILY LEETE, TTEE	7.80	233,800	0	233,800
23	1	3	31 MILLER AVE	BOWSER, JEFFREY A	0.97	57,300	149,900	207,200
6	26	3C11	46 CROMWELL DR #11	BRACKETT, KIM E & BRACKETT, VIRGINIA D	0.00	0	192,800	192,800
6	26	3C15	46 CROMWELL DR #15	BRACKETT, VIRGINIA D & ANDREW	0.00	0	192,900	192,900
5	30		PEARLY POND WAY	BRADLEY, JOHN & HEITALA JR., BRUCE R.	0.25	10,100	0	10,100
6	34	1	76 MIDDLE WINCHENDON RD	BRAMBLETT, CAROL A.	5.80	76,400	86,100	162,500
3	4	3	518 MAIN ST	BRANCO, ANTONIO P. & GRACINDA P.	13.90	100,700	101,100	201,800
2	59	T031	16 PARK DR	BRAND JR., PAUL I. & LERAY, CATHERINE L	0.00	0	98,300	98,300
41	2		51 PINE EDEN RD	BRASLEY, ARTHUR J.	0.42	229,900	85,600	315,500
42	4		65 WOODBOUND RD	BRAULT, CHARLES E	0.87	57,900	92,200	150,100
17	23		70 LACHANCE DR	BRAUN, JAMES & ELLEN	0.40	252,000	171,700	423,700
6	55	1	208 MIDDLE WINCHENDON RD	BRAUTIGAM, DONALD H &	2.30	65,900	106,900	172,800
14	26		5 MONOMONAC TER	BRAY, PAUL N. TTEE	0.48	260,400	59,400	319,800
11	38	3	339 OLD NEW IPSWICH RD	BRECKENRIDGE,, DANIEL & MARCIA, TTEES	3.75	70,300	286,000	356,300
2	8	3	249 ROBBINS RD	BREDBERG, JOHN M. & LISAA.	12.00	66,800	169,400	236,200
10	47	6	18 FOX RUN LN	BRESNICK, DARLENE J & PAUL A	1.62	73,000	164,900	237,900
3	53	1	341 WELLINGTON RD	BRIDWELL, MELVIN B & D'ANDREA, LOU ANN	6.10	74,200	123,300	197,500
2	59	T033	11 PARK DR	BRIGGS, ROBERT A. & ROSE ANN	0.00	0	55,700	55,700
7	47	2	267-269 OLD NEW IPSWICH RD	BRIGHAM, BARBARA	6.20	272,600	0	272,600
20	20		14 SANDBACK CIR	BRISTOL, RONALD H. TTE	1.50	314,500	142,900	457,400
2	24	A	169 HOMESTEAD LN	BROCKELMAN, ARTHUR J. & DENISE P.	45.00	36,098	21,700	57,798
5	9	2	127 ABEL RD	BRODEUR, WARREN J & BEVERLY A	2.21	65,600	116,100	181,700
24	7		414 NH RT 119	BROGAN, DAVID K. & MARGARET E.	3.00	61,500	161,100	222,600
7	76		826 NH RT 119	BROGAN, NATHAN T & ANGELA D	2.75	60,800	246,200	307,000
7	50	3	181 OLD NEW IPSWICH RD	BROOKS, STEPHEN M. & HEIDIM	3.32	69,000	116,000	185,000
14	49		26 LACHANCE DR	BROOME, ZANE T	0.35	246,800	151,900	398,700
14	36A		LACHANCE DR	BROOME, ZANE T, TTEE	0.62	76,000	0	76,000
2	59	T021	58 PARK DR	BROUGHTON, KENNETH E	0.00	0	90,500	90,500
7	26	18	114 BIRCH DR	BROUILLETTE, CHARLES & KATHLEEN	1.09	61,400	189,400	250,800
6	2	3	190 THOMAS RD	BROUSSARD, HENRY & DAWN	3.16	68,500	103,700	172,200
14	54		12 LACHANCE DR	BROWN DIANNE L & GODIN RICHARD N	0.48	234,200	170,200	404,400
7	38	3	372 OLD NEW IPSWICH RD	BROWN, JAMES & SUSAN	2.94	67,800	136,000	203,800
10	27	2-4	53 HIGHLAND DR	BROWN, KELLY J.	1.04	70,300	123,500	193,800
50	32		56 MONADNOCK VIEW RD	BROWN, SCOTT J & JULIE D. SKINNER-BROWN	1.27	77,600	234,400	312,000
2	45		DALE FARM RD	BROWN, WILLIAM W., KAREN, RAY, STEVE, DANA	50.00	196,600	0	196,600
1	18		194 ROBBINS RD	BRUCK, KENNETH & MARY	7.41	81,200	129,300	210,500
33	15		WEST MAIN ST	BRUMMER II, EDWARD C.	0.50	12,500	0	12,500
49	25		36 GOLF COURSE LN	BRUMMER II, EDWARD C.	0.57	128,500	69,300	197,800
7	20	1	76 FITZGERALD RD	BRUMMER, JEFFERSPM S	8.78	69,900	310,300	380,200
48	59		76 THAYER RD	BRUNELLI, THOMAS L. & ELAINE A.	0.32	46,400	12,100	58,500
1	22	3	284 ROBBINS RD	BRUNO, CHARLES R.	3.99	71,000	136,500	207,500
10	4	7-2	88 DRAG HILL RD	BRUZEE, HELEN V	2.40	66,200	114,400	180,600
19	25		38 CLIFFWELL DR	BRYANT JR., SUMNER S.	0.75	332,300	130,300	462,600
3	15	2	39 WELLINGTON RD	BRYANT, DENNIS A.	1.51	59,900	122,600	182,500
11	35	1	468 CATHEDRAL RD	BRYANT, WARD C & LOUISE G	3.75	70,300	138,200	208,500
2	73		508 FORRISTALL RD	BUCKINGHAM, ANTHONY H & PATRICIA E	3.40	69,200	123,800	193,000

3	13	2	92 WELLINGTON RD	BUCKJUNE, STANLEY & MICHELLE	1.17	61,700	86,800	148,500
2	59	T020	66 PARK DR	BUCKLEY, BETH	0.00	0	64,700	64,700
14	43		46 LACHANCE DR	BUFFINTON, LESTER W., TRUSTEE	0.75	288,800	141,900	430,700
15	9		254 FOURTH ST	BULL, GEORGE W. & DALE S.	0.23	232,600	21,500	254,100
2	41	2A	61 RAND RD	BULLOCK, DANIEL J. & ANN F.	9.90	88,700	177,200	265,900
2	9	1-3	247 RAND RD	BUMP, ALMYR L, II	2.02	65,100	152,000	217,100
2	4		321 ROBBINS RD	BUMPUS, PETER FAY	20.00	75,935	98,600	174,535
34	12		138 RED GATE LN	BURK, DALE E	0.47	197,600	29,800	227,400
14	55		8 LACHANCE DR	BURNESS, DONALD B	0.47	207,400	98,100	305,500
7	18	2	46-48 CATHEDRAL RD	BURNETT, MICHAEL R. & MARY-ELLEN K.	13.36	67,987	209,700	277,687
29	1		64 BUTTERFIELD RD	BURNHAM, CURTIS A	1.00	61,000	138,700	199,700
21	19	1	6 BURNS DRIVE	BURNS, J. ROBERT	1.08	84,600	65,900	150,500
21	19	2	5 BURNS DRIVE	BURNS, J. ROBERT	0.69	64,600	32,700	97,300
21	19	3	21 ROBERTSON RD	BURNS, J. ROBERT	1.87	291,900	90,600	382,500
37	10		10 MOUNTAIN RD	BURNS, RICHARD L. & HELENA.	0.82	56,700	116,800	173,500
23	1	25	43 SWAN POINT RD	BURNS, STEPHANIE D	1.50	63,000	105,700	168,700
24	6		422 NH RT 119	BURRAGE, CHARLES CASEY & MELLOR, ARWEN	0.80	50,600	116,700	167,300
5	9	10	229 ABEL RD	BURRAGE, LINDA	2.04	65,100	147,500	212,600
48	76		90 THAYER RD	BURRIER, RICHARD & ANDREA TTEE	0.53	126,500	20,500	147,000
48	77		92 THAYER RD	BURRIER, RICHARD & ANDREA TTEE	0.50	125,000	71,700	196,700
5	40		BEAN HILL RD	BURT, RANDOLPH P	31.00	43,996	151,400	195,396
38	4		16 GOODALL RD	BURT, SHIRLEY R, TTEE	0.80	56,200	140,800	197,000
47	34		16 CHESHIRE RD	BUSSIERE, LINDA R.	0.17	42,300	21,600	63,900
25	12		6 FIELDSTONE LN	BUSSIERE, MARK E. & LINDA R.	0.57	51,400	102,600	154,000
13	28		33 MONOMONAC TER	BUTTON, ANNE M	0.43	216,800	135,900	352,700
14	21		66 PARADISE ISLAND RD	BUTTON, DONALD B & BESTERBREUTJE, MARTHA J, TIC	0.54	276,200	163,500	439,700
47	58		77 LOOP RD	BYRNE, EDWARD J. & ELIZABETH A. BURKE	1.07	61,300	57,400	118,700
6	49A	7	153 HUNT HILL RD	C K & C PROPERTIES, LLC	3.00	84,300	394,700	479,000
7	49	3-2	180 OLD NEW IPSWICH RD	CADORETTE, DANIEL P & ROSSETTI, DEBORAH A	5.41	75,200	156,100	231,300
33	21		14 CIDER MILL LN	CADY, SUE ELLEN	0.41	48,200	102,900	151,100
6	73	1	4 LETOURNEAU DR	CALDWELL, HEIDI B	2.03	58,600	132,300	190,900
11	34		461 CATHEDRAL RD	CALL, RICHARD D. & MARY T.	2.50	66,500	111,100	177,600
2	49		333 MIDDLE WINCHENDON RD	CALLAHAN, EDWIN P & THERESA D, TTEES	10.00	68,140	219,500	287,640
8	9	5	196 PERRY RD	CAMERON, JAMES M. & LAUREL A.	5.99	77,000	162,800	239,800
3	71		165 EAST MONOMONAC RD	CAMP STARFISH, INC	43.00	1,854,710	430,000	2,284,710
6	48	1	51 HUNT HILL RD	CAMPBELL, SUSAN B, TTEE	4.73	73,200	162,800	236,000
9	6	2	1860 NH RT 119	CANTRILL, WAYNE & ALEXANDER, NINA F.	11.00	85,500	70,100	155,600
10	21	3	123 PINE EDEN RD	CAOINETTE, RICHARD & LABONNE, N	0.00	0	21,200	21,200
45	96		BEACH AVE	CAPLICE, RICHARD L.	0.22	4,400	2,700	7,100
49	26		30 GOLF COURSE LN	CAPLICE, RICHARD L. & LEO DAVID CAPLICE	0.41	120,500	119,800	240,300
2	71		534 FORRISTALL RD	CARBONE, MARK	22.00	71,720	95,800	167,520
40	21		258 US RT 202	CARD, PATRICIA F & DEAN A	1.25	265,100	105,500	370,600
50	28		62 MONADNOCK VIEW RD	CAREY CHRISTOPHER & TINA	1.15	92,400	225,400	317,800
22	22	4	SWAN POINT RD	CARGUILO, DOMINIC & JEANNE E.	1.50	63,000	12,600	75,600
23	1	16	46 SWAN POINT RD	CARGUILO, DOMINIC & JEANNE	2.20	62,300	202,000	264,300
7	80	2	16 SCOTTS LN	CARLONE, III, NICHOLAS J & MELANIE L	2.30	75,700	133,600	209,300
13	20		DOLLY LN	CARLSON, DAVID S, TTEE	1.38	147,500	0	147,500
24	8		NH RT 119	CARMICHAEL, GEORGE & LYNNE	7.35	948	0	948
24	12	4	26 FARRAR RD	CARMICHAEL, GEORGE H. & LYNN M.	4.65	72,600	165,000	237,600
47	1		77 COUNTY RD	CARNEY, ROBERT E & SHIRLEY A	2.00	130,000	124,100	254,100
7	80	6	44 SCOTTS LN	CARON, CHRISTOPHER M	2.88	77,400	196,100	273,500
5	37		1673 NH RT 119	CARON, ROBERT & ELIZABETH TTEE	0.27	40,900	89,800	130,700
47	9		DESCHENES RD	CARON, STANLEY J. & CHERYL A.	0.41	3,000	0	3,000
47	17		35 DESCHENES RD	CARON, STANLEY J. & CHERYL A.	0.42	48,400	25,200	73,600
47	42		8 WATATIC RD	CARON, STANLEY J. & CHERYL A.	0.23	44,300	74,900	119,200

Town of Rindge—2009 Annual Report

Map	Lot	Sub-lot	Location	Owner	Acres	Land	Building	Total
47	43		CHESHIRE RD	CARON, STANLEY J. & CHERYL A.	0.11	2,000	0	2,000
3	61		7 EAST MONOMONAC RD	CARPENTER, DAVID & DONNA, TTEES	1.00	61,000	115,000	176,000
23	5		EAST MONOMONAC RD	CARPENTER, DAVID & DONNA, TTEES	0.17	3,800	0	3,800
3	58	1	CONVERSEVILLE RD	CARPENTER, DAVID C & DONNA, TTEES	1.00	3,100	0	3,100
8	16	1	60 CANDLELIGHT RD	CARR, TODD E	5.00	74,000	107,100	181,100
6	56		175 MIDDLE WINCHENDON RD	CARREIRA, CHRISTOPHER & SUSAN	5.00	74,000	189,900	263,900
17	1	1	156 HUBBARD HILL RD	CARREIRA, CHRISTOPHER J & BROUSSEAU, THERESA F	2.14	65,400	103,000	168,400
4	22	7	29 SKYVIEW DR	CARRIER, THOMAS A. & TERRIA A.	2.69	76,900	130,200	207,100
8	28		CANDLELIGHT RD	CARROLL, CHARLES & MARTHA	25.00	69,140	11,700	80,840
2	31	3	535 FORRISTALL RD	CARTEE, BRIAN K & BOBBY JO CARTEE	3.87	70,600	113,000	183,600
7	80	7	50-52 SCOTTS LN	CARTIER, PAUL M & KAHRYN L	4.00	80,800	235,800	316,600
43	1	2	17 JOWDERS COVE RD	CARTY, DOUGLAS & LAZZARO, CHAUNTELLE	0.95	68,800	107,400	176,200
9	6		1890 NH RT 119	CASEY, DENNIS W. & SUSAN A.	11.00	85,500	138,600	224,100
3	72	2	303 EAST MONOMONAC RD	CASSADY, TONY L & ROSE MARIE	2.00	65,000	275,400	340,400
7	26	A	JAY DR	CATHEDRAL ESTATES PROPERTY	3.00	0	0	0
11	15		GRASSY POND RD	CATHEDRAL OF THE PINES FOUNDA.	0.30	44	0	44
11	17		CATHEDRAL RD	CATHEDRAL OF THE PINES FOUNDA.	20.00	2,620	0	2,620
11	17	A	CATHEDRAL RD	CATHEDRAL OF THE PINES FOUNDA.	8.00	83,000	0	83,000
11	18		274 CATHEDRAL RD	CATHEDRAL OF THE PINES FOUNDA.	2.00	65,000	138,900	203,900
11	18	A	14 SHAW HILL RD	CATHEDRAL OF THE PINES FOUNDA.	88.00	74,698	34,600	109,298
11	19		10 HALE HILL RD	CATHEDRAL OF THE PINES FOUNDA.	30.00	191,300	439,000	630,300
11	19	A	24 HALE HILL RD	CATHEDRAL OF THE PINES FOUNDA.	30.00	111,948	261,400	373,348
11	37	1	SHAW HILL RD	CATHEDRAL OF THE PINES FOUNDA.	52.90	72,027	0	72,027
11	37	1A	15 SHAW HILL RD	CATHEDRAL OF THE PINES FOUNDA.	2.00	65,000	74,700	139,700
34	29		56 RED GATE LN	CEDARWOOD DEVELOPMENT CORP	0.09	160,000	0	160,000
34	38		55 RED GATE LN	CEDARWOOD DEVELOPMENT CORP	0.20	39,000	161,600	200,600
7	53	1	82 OLD NEW IPSWICH RD	CENTER, REBECCA E & ZANDI, JOHN W	2.00	65,000	139,500	204,500
34	20		100 RED GATE LN	CESARIO, STEPHEN P	0.22	176,000	34,800	210,800
26	8		35 EAST MAIN ST	CHAMBERLAIN, ROBERT J. & ROBERTA A.	0.40	48,000	150,800	198,800
26	7		EAST MAIN ST	CHAMBERLAIN, ROBERT S	0.51	50,200	3,400	53,600
50	31		58 MONADNOCK VIEW RD	CHAMBERS, PAUL & ANITA	1.21	100,500	192,600	293,100
25	6	2	12 NORTH ST	CHAMPNEY, HERBERT & HELEN	2.81	67,400	104,800	172,200
25	16	2	NORTH ST	CHAMPNEY, HERBERT & HELEN	0.62	900	0	900
23	8	1	50 EAST MONOMONAC RD	CHAMPNEY, JR, ERNEST C & JUDITH A, TTEES	2.22	65,700	128,000	193,700
15	12		246 FOURTH ST	CHAPMAN, RACHEL	0.13	215,300	66,100	281,400
11	38	2	321 OLD NEW IPSWICH RD	CHAREST, JOANNE M, TTEE	2.26	65,800	121,100	186,900
3	3		656 MAIN ST	CHARLONNE, KENNETH W. & MURIEL T.	1.50	63,000	76,100	139,100
23	1	21	75 SWAN POINT RD	CHARRON, JOHN P. & MCCABE-CHARRON, CHERLY	3.22	68,700	125,500	194,200
21	5		37 CONIFER RD	CHARTER TRUST CO, TTEE	0.43	293,500	109,300	402,800
2	62	4	638 FORRISTALL RD	CHARTRAND, JAMES L. & DENISE R.	5.00	74,000	119,600	193,600
3	29		57 DANFORTH RD	CHELMINSKI, FREDERIC	3.20	68,600	174,900	243,500
2	59	T041	23 COUNTRY MEADOWS DR	CHENAUSKY, JAMES K. & BETTY A.	0.00	0	40,400	40,400
10	29	2	28 US RT 202	CHESSIE HOLDINGS, LLC	4.21	174,300	212,300	386,600
45	82		BEACH AVE	CHEVALIER, DAVID & BRENDA	0.11	800	2,700	3,500
45	84		15 BEACH AVE	CHEVALIER, DAVID & BRENDA	0.30	115,000	72,700	187,700
13	18		26 SWEET MILLER LN	CHIEFFO, PAUL T & WENDY L	1.07	289,800	165,500	455,300
14	42		50 LACHANCE DR	CHILDS, ROBERT W. & CYNTHIA S.	0.86	302,400	160,500	462,900
17	25		58 LACHANCE DR	CHILDS, ROBERT W. & CYNTHIA S.	0.39	251,000	92,100	343,100
5	9	5-1	28 BEAN HILL RD	CHOQUETTE, ALAIN J	35.47	67,745	282,900	350,645
7	93	1	199 NORTH ST	CHRISTIAN OUTREACH RELIGIOS AS	37.00	170,000	554,800	724,800
4	31	2A	118 HAMPSHIRE RD	CIARCIA JR., JOHN H. & NANCY A.	2.50	66,500	123,900	190,400
29	5	1	61 SCHOOL ST	CIARFELLA, LUKE	3.75	70,300	102,900	173,200
2	10	8-6	200 RAND RD	CICCONI, SANDRA D. & REINERTSON, SCOT A	2.05	65,200	185,500	250,700
2	32		563 FORRISTALL RD	CILIBRASI, ROY P.	5.60	75,800	107,800	183,600

2	39	707 FORRISTALL RD	CLAPP, ANITA & RICHARD C. LESCORD	2.50	66,500	119,900	186,400
6	71	107 FITZGERALD RD	CLARK JR., JOHN C. & UNGER-CLARK, JUDY A.	6.00	66,700	162,100	228,800
10	1	FITZGERALD RD	CLARK JR., JOHN C. & UNGER-CLARK, JUDY A.	18.84	63,301	0	63,301
7	3	117 GODDARD RD	CLARK, BRUCE S. & LUCY H.	42.34	72,181	297,300	369,481
32	11	125 WEST MAIN ST	CLARK, MARIBETH	1.00	61,000	170,900	231,900
50	37	131 MEADOW VIEW RD	CLARK, MELVIN A. & JOYCE L.	1.28	77,700	179,800	257,500
50	38	MEADOW VIEW RD	CLARK, MELVIN A. & JOYCE L.	1.12	76,900	0	76,900
6	91	34 LORD BROOK RD	CLARK, MICHAEL C	4.00	71,000	203,800	274,800
38	6	32 SOUTH WOODBOUND RD	CLARK, ROBERT B. & BETH	0.75	55,000	70,400	125,400
23	19	A 298 WELLINGTON RD	CLARK, ROLAND J. & DIANE	6.00	285,000	294,800	579,800
10	47	8 38 FOX RUN LN	CLARK, WAYNE C. & SUSAN D.	1.84	74,000	181,400	255,400
2	59	T111 51 MAPLE DR	CLAYMAN, DANNY M	0.00	0	53,700	53,700
12	5	1 653 OLD NEW IPSWICH RD	CLELAND, ROBERT J & SIMMONS, KENNETH & CAROLYN	9.34	126,000	150,000	276,000
7	39	47 PINE TERRACE	CLEMENTS, JACQUELINE & POUTRY, MATTHEW P	6.40	78,200	125,700	203,900
33	7	26 SOUTH WOODBOUND RD	CLEVELAND, LARRY A.	1.48	62,900	88,400	151,300
9	8	51 KIMBALL RD	CLIFFORD, JOAN	4.00	71,000	142,100	213,100
35	10	KIMBALL RD	CLIFFORD, JOAN	0.40	78,000	0	78,000
3	13	5 48 COLBURN LN	CLIMO, DAVID C. & CYNTHIA A.	1.50	94,500	81,700	176,200
26	10	49 EAST MAIN ST	CLOUTIER, COLLEEN M & RICHARD J	6.25	77,800	78,500	156,300
8	3	24 BANCROFT RD	CLOUTIER, RICHARD A. & KELENE R.	1.00	61,000	90,700	151,700
3	29	11 DANFORTH RD	COACHE, ARTHUR J. & AMBROSINA J., TRUSTEES OF	5.20	73,600	91,600	165,200
29	6	83 SCHOOL ST	COBURN, JAMES A	1.10	61,400	207,700	269,100
3	48	261 WELLINGTON RD	COCHRAN, ANNETTE	1.79	64,200	171,700	235,900
45	60	9 COCHRANE DR	COCHRANE, FREDERICK P.	0.45	49,000	75,200	124,200
43	3	WOODBOUND RD	COCHRANE, PAUL E. & JUDITH B.	0.66	79	0	79
43	5	WOODBOUND RD	COCHRANE, PAUL E. & JUDITH B.	0.13	16	0	16
43	6	WOODBOUND RD	COCHRANE, PAUL E.	0.33	40	0	40
43	7	WOODBOUND RD	COCHRANE, PAUL E.	0.40	52	0	52
43	8	WOODBOUND RD	COCHRANE, PAUL E.	0.35	45	0	45
43	9	WOODBOUND RD	COCHRANE, PAUL E.	0.66	79	0	79
43	10	WOODBOUND RD	COCHRANE, PAUL E.	0.66	79	0	79
43	11	WOODBOUND RD	COCHRANE, PAUL E.	0.66	79	0	79
45	43	CHESTNUT RD	COCHRANE, PAUL E.	0.67	80	0	80
45	44	CHESTNUT RD	COCHRANE, PAUL E.	0.66	79	0	79
45	57	CHESTNUT RD	COCHRANE, PAUL E. & JUDITH B.	0.55	61	0	61
45	58	CHESTNUT RD	COCHRANE, PAUL E. & JUDITH B.	0.60	12	0	12
45	64	COCHRANE DR	COCHRANE, PAUL E.	0.10	2	0	2
45	66	COCHRANE DR	COCHRANE, PAUL E.	0.19	118	0	118
45	67	14 COCHRANE DR	COCHRANE, PAUL E. & JUDITH B.	0.57	45,407	23,200	68,607
45	69	CHESTNUT RD	COCHRANE, PAUL E. & JUDITH B.	0.66	25	0	25
45	70	CHESTNUT RD	COCHRANE, PAUL E.	0.65	77	0	77
45	71	CHESTNUT RD	COCHRANE, PAUL E. & JUDITH B.	0.24	21	0	21
45	72	WOODBOUND RD	COCHRANE, PAUL E. & JUDITH B.	0.24	20	0	20
45	73	WOODBOUND RD	COCHRANE, PAUL E. & JUDITH B.	0.25	21	0	21
45	74	COCHRANE DR	COCHRANE, PAUL E.	0.66	79	0	79
45	75	COCHRANE DR	COCHRANE, PAUL E. & JUDITH B.	0.66	30	0	30
45	76	COCHRANE DR	COCHRANE, PAUL E. & JUDITH B.	0.66	13	0	13
45	77	COCHRANE DR	COCHRANE, PAUL E.	0.66	13	0	13
45	78	COCHRANE DR	COCHRANE, PAUL E.	0.66	22,209	2,400	24,609
45	79	20 COCHRANE DR	COCHRANE, PAUL E.	0.31	115,500	85,700	201,200
45	80	COCHRANE DR	COCHRANE, PAUL E. & JUDITH B.	0.37	7	0	7
45	81	BEACH AVE	COCHRANE, PAUL E. & JUDITH B.	0.26	5	0	5
45	83	BEACH AVE	COCHRANE, PAUL E. & JUDITH B.	0.14	3	0	3
45	85	BEACH AVE	COCHRANE, PAUL E. & JUDITH B.	0.48	31	0	31
45	86	BEACH AVE	COCHRANE, PAUL E. & JUDITH B.	0.48	11	0	11

Town of Rindge—2009 Annual Report

Map	Lot	Sub-lot	Location	Owner	Acres	Land	Building	Total
45	87		WOODBOUND RD	COCHRANE, PAUL E.	0.14	17	0	17
3	24	A	MAIN ST	COFFEY, THOMAS M & AGNES M	1.00	61,000	0	61,000
3	24	1	390 MAIN ST	COFFEY, THOMAS M. & AGNES M.	5.20	74,600	109,700	184,300
7	19	4-1	58 OLD CATHEDRAL RD	COHEN, CYNTHIA	2.39	66,200	163,400	229,600
6	81	9	38 BUTTERNUT LN	COHEN, JOEL M. & MARY T.	6.08	98,800	504,200	603,000
25	14		61 NORTH ST	COLBY, ANASTASIA V. & WILLIAM R	5.00	74,000	124,300	198,300
3	33	3	161 WELLINGTON RD	COLE, JR, EARLE W & ALICE R	5.17	74,500	219,000	293,500
40	20	2	290 US RT 202	COLEMAN, LAWRENCE S., TTEE	2.20	278,500	149,700	428,200
7	53	7	98 OLD NEW IPSWICH RD	COLL, KELLY A	19.65	118,000	190,900	308,900
10	39		67-69 COUNTY RD	COLLINS, SALLY A.	6.98	73,940	107,500	181,440
6	86		108 LORD BROOK RD	COLLUM, DAVID J. & MARGARET A.	13.28	81,900	183,700	265,600
36	8		9 MOOSE LN	COLUMBUS, ALAN J.	2.18	211,800	365,100	576,900
47	13		19 DESCHENES RD	COMERFORD, MARY & RENZETTI, DONNA	0.23	44,300	61,400	105,700
7	15	3-5	191 RED GATE LN	COMMERFORD, ELIZABETH, TRUSTEE	14.15	52,632	28,100	80,732
34	2	A	RED GATE LN	COMMERFORD, KATHLEEN TRUSTEE	0.28	16,024	800	16,824
1	10	3	23 DARIA DR	COMO, MICHAEL K & JANET M	3.73	86,500	179,700	266,200
8	24	1	82-84 BANCROFT RD	CONEYS, THOMAS & JOANN	9.40	65,636	117,000	182,636
8	24	2	BANCROFT RD	CONEYS, THOMAS & JOANN	13.00	1,118	0	1,118
8	25	2	68 BANCROFT RD	CONEYS, THOMAS & JOANN	3.41	65,121	165,600	230,721
45	24		92 LOOP RD	CONNARE, JOANNE E & CAMBO, CAROL ANN	0.42	121,000	102,900	223,900
10	35	1	53 WHITNEY LN	CONNOLLY, TIMOTHY	1.52	71,300	96,700	168,000
50	13		65 TAGGART CIR	CONNOR, ERICA J	1.04	99,100	153,900	253,000
24	12	1	8 FARRAR RD	CONNOR, HARRY J. & GEORGIANNA M.	1.60	63,400	90,900	154,300
1	10	23	54 DARIA DR	CONNOR, MICHAEL F & GAIL J	1.55	79,000	219,100	298,100
23	7		24 EAST MONOMONAC RD	CONNORS, DANIEL P. & SUZANNE	1.38	62,500	148,700	211,200
7	26	35	111 BIRCH DR	CONNORS, JAMES P. & HANSEN, CHRISTINE L.	1.22	61,900	162,200	224,100
5	19		8 QUIMBY RD	CONNORS, SUZANNE	0.28	41,000	58,800	99,800
38	5		34 SOUTH WOODBOUND RD	CONREY, JASON F. & MARY J.	5.00	74,000	175,900	249,900
12	3	3	706 OLD NEW IPSWICH RD	COOK, DON B. & MARY ANN	9.00	86,000	112,600	198,600
30	44		17 BEACHVIEW DR	COOK, EUGENE	0.26	90,400	87,000	177,400
4	33		NH RT 119	COOPER, CYNTHIA E	35.47	709	0	709
3	25	C	MAIN ST	CORCORAN, DIANNA B	5.10	74,300	0	74,300
3	25	D	407 MAIN ST	CORCORAN, DIANNA B	5.60	75,800	155,100	230,900
3	15	8	44 DANFORTH RD	CORCORAN, DIANNA B	5.00	69,800	123,800	193,600
23	1	12	84 SWAN POINT RD	CORDEA, DAVID	0.60	52,000	95,600	147,600
4	51	4	WEST BINNEY HILL RD	CORMIER, JONARTHUR & MICHELE S	5.20	74,600	0	74,600
5	13		ABEL RD	CORMIER, REGINALD & ROBIN E	12.55	2,410	0	2,410
35	1		77 KIMBALL RD	CORNWALL, JOHN R. & LAURA H.	1.50	63,000	123,500	186,500
4	41		48 DIVOL POND RD	CORSARO, NATALIE J & MATTHEW P	0.26	67,800	13,500	81,300
6	72	1-1	29 COTA WAY	COTA, MARK J & MICHELLE K	23.00	66,423	222,900	289,323
19	1		84 COLBURN LN	COTA, MARK J & MICHELLE K	0.34	184,300	28,900	213,200
44	4		25 LAKE DR	COTE, DIANE	0.40	120,000	37,600	157,600
1	10	22	58 DARIA DR	COTE, LORRI L	1.55	79,000	207,500	286,500
6	42	2	132 MIDDLE WINCHENDON RD	COTE, TIMOTHY R & JOAN	2.01	104,000	109,500	213,500
18	9		28 LAPHAM LN	COURTEMANCHE, PAUL & DIANE TTE	1.00	272,500	113,500	386,000
7	26	36	101 BIRCH DR	COUSHAIN, CHARLES M. & JEANNIE	0.93	59,300	281,300	340,600
50	9		37 TAGGART CIR	COUTU, RICHARD A & CATHY	1.14	83,100	141,100	224,200
5	2	3	292 ABEL RD	COUTURE, ALAN R. & ROSEMARIE	3.80	67,100	88,100	155,200
45	100		SPRUCE AVE	COVERT, THEODORE & BEV, TTEES	0.49	124,500	163,000	287,500
10	33		US RT 202	COVERT, THEODORE & BEVERLY	3.00	60	0	60
45	88		WOODBOUND RD	COVERT, THEODORE & BEVERLY	0.60	48,900	70,600	119,500
45	94		BEACH AVE	COVERT, THEODORE & BEVERLY	0.39	4,800	2,700	7,500
49	18		11 CONTOOCOOK LAKE AVE	COVERT, THEODORE & BEVERLY	0.50	101,300	97,500	198,800
1	10	19	59 DARIA DR	COWLES, RICHARD F & SUZANNE M	2.45	82,700	182,300	265,000

10	27	2-12	34 HIGHLAND DR	COX JR, ARTHUR L. & PATRICIA A. TARR	71,900	114,400	186,300
1	16		160 ROBBINS RD	CRAMB, SR, DONALD W & RUTH M, TTEES	68,400	77,700	146,100
24	1		124 EAST MAIN ST	CREAMER, CHARLES S & LEDUC, LISAM	66,500	220,500	287,000
2	62	2	626 FORRISTALL RD	CREIGHTON, JEFFREY G & KINBERLY KM	63,100	121,600	184,700
29	7	3	1013 NH RT 119	CRESTA, CHARLES R. & MARY T DZIEDZINSKI	58,700	135,600	194,300
6	67	1	77 MAIN ST	CRITSER, JAMES R. & MARGARET E.	95,017	241,600	336,617
2	69		18 WEBSTER DR	CROCKER TEE	43,400	40,000	83,400
45	46		8 HEMLOCK AVE	CROCKER, III, KENDALL F, TTEE & HODGE, ROBERT H, TTEE	151,300	228,700	380,000
10	38	2	43 COUNTY RD	CROCKER, JAMES J.	68,327	223,000	291,327
2	9	1-1	219 RAND RD	CROTEAU, ELIZABETH J & MICHAEL R	65,300	167,000	232,300
8	4	1-A	152 NORTH ST	CROWLEY, EUGENE & RHONDA	76,400	163,300	239,700
7	15	5	CUTTER HILL RD	CROWPOND, INC.	25,600	0	25,600
30	39		NH RT 119	CROWPOND, INC.	8,000	0	8,000
35	2		85 KIMBALL RD	CULLINANE, MICHAEL & SUSAN M.	63,000	127,900	190,900
15	7	1	237 FOURTH ST	CUMMINGS, TIMOTHY J. & DONNA H.	53,000	89,300	142,300
10	4	5	30 DRAG HILL RD	CURTIS, ALAN W. & ANNA M.	96,900	225,300	322,200
3	29	1	7 DANFORTH RD	CURTIS, DONALD J. & JOAN	63,000	99,700	162,700
34	31		52 RED GATE LN	CUZZI, GUIDO M. & DONNA L.	168,000	33,500	201,500
7	26	30	7 EMERSON LN	CUZZI, MICHAEL J. & TAMMY L.	71,600	97,300	168,900
6	2	5	212 THOMAS RD	CZEKALSKI, JASON A. & JACQUELINE	68,200	118,100	186,300
6	11		25 TARBOX RD	D'AMBROSIO, ANTHONY A.	59,000	212,700	271,700
17	9		38 SYBIL LANE	D'ARBELOFF, MELINDA, JOHN & NICH, TTEES	381,200	353,200	734,400
17	2	4	LACHANCE DR	D'ARBELOFF, MELINDA, JOHN, & NICH, TTEES	23,700	0	23,700
10	21	19	172 PINE EDEN RD	DABULIEWICZ, JOHN & HAINES, CHRISTIAN	0	33,600	33,600
2	52	1	DALE FARM RD	DALE, II, ROBERT C & JULIE-ANN	2,295	0	2,295
2	59	T042	27 COUNTRY MEADOWS DR	DALE, JOHN R.	0	55,200	55,200
2	47	4	34 DALE FARM RD	DALE, ROBERT C. & JOYCE E.	86,100	183,900	270,000
2	52	2	33 DALE FARM RD	DALE, II, ROBERT & JULIE-ANN C	60,456	267,200	327,656
6	85	1	96 LORD HILL RD	DALEY, PAULINE & PAUL	58,500	169,300	227,800
1	3		DAMON MILL RD	DAMON REALTY CORP., JONAS	75,111	0	75,111
1	3	1	DAMON MILL RD	DAMON, BRIAN K.	3,655	0	3,655
4	3	2-6	50 HERITAGE DR	DAMON, MARK A. & PAULA A.	76,300	194,400	270,700
10	27	5	70 OLD JAFFREY RD	DANDLEY, MARY, TTEE	65,000	130,800	195,800
6	38		34 MIDDLE WINCHENDON RD	DANIELS, DONNA R	55,000	90,100	145,100
14	16		87 PARADISE ISLAND RD	DANNEKER, JOHN A. & JOY W. TTE	286,700	94,600	381,300
7	45	A1	275 OLD NEW IPSWICH RD	DARK, JACK E & ROSE V, TTEES	59,600	98,100	157,700
6	49A	2	137 HUNT HILL RD	DAUPHINAIS, RAYMOND J. & DONNA M.	65,000	130,000	195,000
6	34		1283 NH RT 119	DAVIS, KENNETH C.	74,800	216,900	291,700
6	36		NH RT 119	DAVIS, KENNETH C.	68,100	0	68,100
46	1		169 WOODBOUND RD	DAVIS, ROSEALMA M.	49,800	106,100	155,900
11	5	2	138 FITZGERALD RD	DAVIS, TERRY L. & ROSEMARIE R.	84,800	255,500	340,300
46	37		199 WOODBOUND RD	DAVIS, THOMAS L & MORRIS, KATHLEEN T	154,447	116,400	270,847
37	18		39 MOUNTAIN RD	DEAN, BRENDA D.	63,300	116,700	180,000
37	19		41 MOUNTAIN RD	DEAN, BRENDA D.	45,800	67,900	113,700
37	17		25 MOUNTAIN RD	DEAN, TIMOTHY W & BRENDA A	73,300	68,800	142,100
39	32		104 KIMBALL RD	DEANGELIS, ANDREA & RUTHANN DEMERS	150,200	30,600	180,800
10	27		148 OLD JAFFREY RD	DEARDEN III, JOSEPH H. & CAROLYN M. CULLINANE	117,720	101,600	219,320
10	27	16	OLD JAFFREY RD	DEARDEN III, JOSEPH H.	3,495	0	3,495
2	59	T034	17 PARK DR	DECAROLIS, BERARDINO V. & BRENDA	0	34,000	34,000
4	3	2-4	39 HERITAGE DR	DECKER, JEFFREY M & MARGARET R	76,900	176,400	253,300
45	19		116 LOOP RD	DECRESCENZO, DONNA M	122,000	96,600	218,600
46	2		10 FLORENCE AVE	DEELEY, WILLIAM R & LORIANNE	40,300	94,300	134,600
10	7	1	171 SOUTH WOODBOUND RD	DEGRANDPRE, FELIX M. & JOAN O.	71,300	154,100	225,400
2	36	3	33 WOODS CROSSING RD	DEHOTMAN, DEANE & PRISCILLA	62,526	132,200	194,726
8	19	1-2	88 CANDLELIGHT RD	DEL SIGNORE, LARRY	65,100	111,300	176,400

Map	Lot	Sub-lot	Location	Owner	Acres	Land	Building	Total
4	11		125 OLD ASHBURNHAM RD	DELANO, RONALD H. & MARGARETA.	5.40	75,200	107,200	182,400
6	92	1C	33 LORD BROOK RD	DELGADO, JENNIFER M	2.20	65,600	127,500	193,100
11	1	2	WOODBOUND RD	DELISLE, JR, MAURICE C	2.00	65,000	0	65,000
2	67		570 FORRISTALL RD	DELIZIO, CARISSA M	1.30	62,200	176,000	238,200
21	2		51 CONIFER RD	DELLASANTA, LOUIS R	0.27	274,100	29,500	303,600
47	37		4 NAULT RD	DEMARTINO, ARCHILLES & ROBERT J & DEMARTINO, CHARLES & VENDETTI	0.33	46,600	28,800	75,400
2	59	T025	40 PARK DR	DEMAURA, JAMES R	0.00	0	42,100	42,100
7	41		334-336 OLD NEW IPSWICH RD	DENARO, MATTHEW L.	18.00	70,880	203,400	274,280
1	11	3	83 SUNRIDGE RD	DENGLER, SARAH J. & BEAL, MARK	3.20	97,900	138,300	236,200
6	64	2	132 MAIN ST	DERENDAL JR., THADDEUS J. & JOYCE E.	4.14	71,400	253,500	324,900
45	59		36 CHESTNUT RD	DEROCHE, LINDSAY E & JONES, SIAN G	0.45	49,000	21,600	70,600
6	54	1-6	19 TERVO RD	DEROSIER, ROBERT H & TERESA A	5.00	139,100	252,300	391,400
2	51	1	429 MIDDLE WINCHENDON RD	DERR, TIMOTHY G. & LYNN S.	1.90	64,600	104,900	169,500
47	51		7 SHARON PL	DERUOSI, SYLVESTER & MARYANN	0.34	46,800	64,000	110,800
7	26	15	138 BIRCH DR	DESALVO, PAUL	1.54	176,800	216,100	392,900
7	26	38	85 BIRCH DR	DESCHENES, JULIA E	1.04	61,200	114,300	175,500
10	47	5	12 FOX RUN LN	DESCHENES, RAYMOND & TERRIA.	1.62	73,000	153,300	226,300
6	43	2	121 MIDDLE WINCHENDON RD	DESCHENES, ROBERT R. & SHARON L.	2.01	65,000	144,900	209,900
6	64D		64 TODD HILL RD	DESMARAIS, MATTHEW J. & SANDRA H.	5.80	76,400	191,600	268,000
6	49	2	115 HUNT HILL RD	DESMIARAIS, PAUL B & DONNA J	2.03	65,100	124,600	189,700
46	38	3	223 WOODBOUND RD	DESPRES, MATTHEW & TRACY	3.04	67,800	330,400	398,200
2	59	T071	49 PARK DR	DESROSIERS, JULIE	0.00	0	38,900	38,900
1	13	2	122 ROBBINS RD	DESRUISSEAU, JOSEPH D. & JOANNE	2.27	65,800	199,000	264,800
25	17		88 NORTH ST	DEUTSCHE BANK NATIONAL TRUST CO	2.00	65,000	182,500	247,500
2	59	T001	8 SUNSET DR	DEVARNEY, CRAIG & MICHELE	0.00	0	58,600	58,600
50	52	2-1	24 WHITE TAIL RUN	DEVOST, JEREMMY & KATHY	1.88	58,100	192,700	250,800
20	9	6	184 EAST MONOMONAC RD	DIBLASI, JOSEPH & PATRICIA	0.44	204,800	99,400	304,200
4	51	6	WEST BINNEY HILL RD	DICIENZO, DOMENIC & CAROL	3.10	68,300	0	68,300
4	54	3	WEST BINNEY HILL RD	DICIENZO, DOMENIC & CAROL	9.30	86,900	0	86,900
2	9	6	203 ROBBINS RD	DILLON, THOMAS O. & SHERROL A.	5.15	74,500	127,600	202,100
17	2	1	153 HUBBARD HILL RD	DIMARCO, LEONARD J & DIANA I.	2.02	65,100	85,700	150,800
8	18		101 CANDLELIGHT RD	DINICOLA, DAVID F & ANA PAULA	3.00	68,000	176,300	244,300
27	20		14 SURRY PARK	DINKINS, PAUL C & CANDELORA, KENNETH	0.65	53,000	159,400	212,400
20	8		186 EAST MONOMONAC RD	DINTAMAN, SHEILA & DALE	0.94	312,900	163,900	476,800
2	72		516 FORRISTALL RD	DIPASQUALE, MICHAEL D & WENDY L	4.40	72,200	103,500	175,700
3	24	4-1	428 MAIN ST	DIRUSSO, FRANCIS W.	2.40	66,200	115,000	181,200
6	65		94 MAIN ST	DIRUSSO, FRANK J. & GLORIA A	3.00	68,000	148,000	216,000
7	26	42	36 FOLIAGE WAY	DITOMMASO JR, JOHN & IRENE T.	1.55	72,700	120,600	193,300
7	26	60	22 BIRCH DR	DITOMMASO, ROBERT E. & DEBORAH C.	1.95	64,800	107,200	172,000
16	4		HUBBARD HILL RD	DOCTOROFF, FREDERIC S.	4.60	72,800	0	72,800
16	7		102 HUBBARD HILL RD	DOCTOROFF, FREDERIC S.	5.25	100,800	267,300	368,100
27	19		15 SURRY PARK	DODENHOFF, EDGAR W, JR. & CAROL M	0.40	48,000	122,500	170,500
3	15	7	30 DANFORTH RD	DOE, MICHAELA & SUSAN S LOVEJOY DOE	5.60	74,700	191,700	266,400
12	3	5-1	757 OLD NEW IPSWICH RD	DOHERTY, ROBERT A & JULIE A	14.34	66,061	420,800	486,861
3	15	6-1	14 DANFORTH RD	DOKLA, CARL P.J. & JANICE P.	2.04	65,100	114,000	179,100
10	27	2-10	48 HIGHLAND DR	DONAFIUE, WILLIAME & DARLENE M	1.04	70,300	104,400	174,700
2	3		357 ROBBINS RD	DONALD O'BRIEN TRUST &	169.40	87,816	213,400	301,216
2	34		623 FORRISTALL RD	DONATI, BRUCE A.	5.08	74,200	83,100	157,300
10	14	1	WARREN RD	DONAWAY, KATHRYN R.	1.04	61,200	0	61,200
3	51		265 WELLINGTON RD	DONOVAN, CAROL E.	2.04	65,100	107,700	172,800
7	4	2	303 MAIN ST	DONOVAN, RICKARD J. & VICKIE CASTINE-DONOVAN	2.06	65,200	123,400	188,600
43	1	26	24 BLAKEVILLE RD	DOOLEY III, FRANCIS E.	0.91	67,700	105,400	173,100
43	2		WOODBOUND RD	DOOLEY III, FRANCIS E.	7.80	179,000	900	179,900
4	17	1	27 OLD ASHBURNHAM RD	DOUBLEDAY, JOHN, SR & KAREN D	2.15	65,500	127,200	192,700



14	11	69 PARADISE ISLAND RD	DOUCET, ANNE F	0.65	320,300	133,800	454,100
2	59	31 COUNTRY MEADOWS DR	DOUCET, KEVIN J	0.00	0	41,800	41,800
50	11	51 TAGGART CIR	DOUGHERTY, SHAUN & MELISSA	1.80	86,700	141,100	227,800
3	29	425 MAIN ST	DOUGLAS, SCOTT & DEBRA A.	5.00	74,000	178,700	252,700
39	16	146 KIMBALL RD	DOWLING, JOHN E. & JACQUELINE S.	0.12	132,300	90,100	222,400
36	2	26 WEIDNER DR	DOWNEY FAMILY TRUST-3/24/93	0.19	139,800	20,600	160,400
36	9	NH RT 119	DOWNEY FAMILY TRUST-3/24/93	0.40	1,200	0	1,200
7	86	66 PERRY RD	DOYLE, TIMOTHY E. & VICKI K.	5.66	76,000	121,800	197,800
48	60	74 THAYER RD	DRAGO, NANCY H	0.40	48,000	35,300	83,300
2	9	193 ROBBINS RD	DRANE, GEORGE O	5.75	76,300	112,100	188,400
7	57	85 OLD NEW IPSWICH RD	DROUIN, DAVID G. & HOLLY M.	5.00	74,000	132,000	206,000
5	27	6 PEARLY POND WAY	DUBE, ANDREW J. & BETTYANN	0.11	40,300	31,300	71,600
2	9	265 RAND RD	DUBE, JODI L	2.04	65,100	143,600	208,700
5	1	329 ABEL RD	DUBOIS, ERICK D & TAMMY D	2.00	65,000	129,400	194,400
45	28	9 LAKE DR	DUBOIS, JANET E.	0.52	126,000	230,400	356,400
5	2	306 ABEL RD	DUBOIS, NELGA E.	5.60	75,800	96,800	172,600
17	7	104 COLBURN LN	DUCHARME, DAREN G & BRIDGE R	0.70	198,500	187,100	385,600
17	6	A COLBURN LN	DUCHARME, DAVID L &	0.47	129,700	0	129,700
17	6	COLBURN LN	DUCHARME, DAVID L.	0.54	12,700	0	12,700
14	15	85 PARADISE ISLAND RD	DUCHARME, LEO & GERALDINE M.	0.40	260,900	152,800	413,700
7	26	22 FOLIAGE WAY	DUCKWORTH, DANNY W & MELISSA A	1.04	70,300	119,600	189,900
34	15	122 RED GATE LN	DUERIG, JR, WILLIAM H, TTEE	0.30	184,000	72,900	256,900
34	43	RED GATE LN	DUERIG, JR, WILLIAM H, TTEE	0.45	27,500	0	27,500
15	25	9 BEAUVAIS POINT LN	DUFAULT, GEORGE G. & CORINNE A.	0.12	40,700	65,200	105,900
15	30	8 BEAUVAIS POINT LN	DUFAULT, GEORGE G. & CORINNE A.	0.18	224,200	100,900	325,100
2	51	401 MIDDLE WINCHENDON RD	DUFFY, PATRICK J	22.84	69,001	179,900	248,901
2	59	SEARS DR	DUFFY, THOMAS	3.36	150,400	0	150,400
2	59	US RT 202	DUFFY, THOMAS	28.27	170,000	0	170,000
2	59	US RT 202	DUFFY, THOMAS	70.37	338,700	0	338,700
2	59	15 SEARS DR	DUFFY, THOMAS, TTEE	3.89	152,000	284,200	436,200
12	3	714 OLD NEW IPSWICH RD	DUFRESNE, PETER M & GAIL E	9.80	88,400	137,800	226,200
23	1	56 TICO RD	DUMAIS, ROGER P. & KRISTEN L.	1.69	63,800	210,800	274,600
3	15	513 MAIN ST	DUMONT, JR, JAMES M	2.20	65,600	103,700	169,300
50	52	1823 NH RT 119	DUMONT, MICHAELA & BOURN, NICHOLETTE D	2.02	58,600	104,300	162,900
2	47	44 DALE FARM RD	DUNBAR, DAWN M	2.20	59,100	166,900	226,000
45	105	17 SPRUCE AVE	DUNCAN, DAYTON R & DIANNA R	0.45	49,000	6,200	55,200
45	98	SPRUCE AVE	DUNCAN, DAYTON R & DIANNE R	0.34	1,000	2,700	3,700
45	98	SPRUCE AVE	DUNCAN, DAYTON R & DIANNE R	0.06	300	2,700	3,000
45	99	SPRUCE AVE	DUNCAN, DAYTON R & DIANNE R	0.06	200	2,700	2,900
45	103	SPRUCE AVE	DUNCAN, DAYTON R & DIANNE R	0.22	4,400	2,700	7,100
45	104	25 SPRUCE AVE	DUNCAN, DAYTON R & DIANNE R	0.45	73,500	104,000	177,500
45	113	FLORENCE AVE	DUNCAN, DAYTON R & DIANNE R	0.45	9,800	2,700	12,500
6	49	59 HUNT HILL RD	DUNSTAN, LYNDA ANN & CATHERINE BREWER & WILLIAM D	16.30	79,820	113,200	193,020
2	59	57 MAPLE DR	DUNTON, PAUL S	0.00	0	47,500	47,500
48	74	77 THAYER RD	DUPRE, RICHARD C. & JEAN M.	0.50	50,000	136,200	186,200
1	15	142 ROBBINS RD	DURFEE, RONALD J & MARY T	4.00	71,000	135,400	206,400
50	16	83 TAGGART CIR	DURHAM, JAMES S & SHARYN W	1.02	82,500	137,000	219,500
7	86	56 PERRY RD	DURLING, RUSSELL L. JR. & MARY C.	5.50	75,500	144,700	220,200
46	10	52 FLORENCE AVE	DURNAN, JAYMIE A. & BRUNEAU, WENDY L.	0.28	114,000	95,400	209,400
2	59	40 MAPLE DR	DUVAL, DAVID A. & MARY LOU	0.00	0	47,900	47,900
18	10	20-22 LAPHAM LN	DUVERNAY, DAVID E. & RAE A	1.80	286,700	171,900	458,600
45	106	9 SPRUCE AVE	DWIRE III, JESSE E. & JESSE E DWIRE IV	0.45	49,000	67,600	116,600
5	10	158 ABEL RD	DWYER, SEAN C. & DWYER, MITCHELL & MANZALL	2.13	65,400	133,300	198,700
8	16	42 CROSS ST	EATON, TINA L & GENDRON, TIMOTHY K	2.97	67,900	168,300	236,200

Map	Lot	Sub-lot	Location	Owner	Acres	Land	Building	Total
40	15		65 PINE EDEN RD	ECKSTEIN, ERIC P & MELISSA L A	0.17	200,900	18,500	219,400
2	59	T079	5 OAK DR	EDDINGS, RIELY A.	0.00	0	43,100	43,100
13	5		3 MARINA WAY	EDMUND, KEITH A	0.82	51,000	78,300	129,300
49	11		56-58 TWIN COVES DR	EDWARDS, BRUCE R. & JUNE E.	0.75	137,500	307,500	445,000
7	26	44	29 FOLIAGE WAY	EGAN, ROBERT SCOTT & LENNON, ARWYN	3.10	78,100	117,100	195,200
1	10	4	33 DARIA DR	EICHER, CHARLES & CARLEEN	1.55	79,000	216,900	295,900
6	37		23 MIDDLE WINCHENDON RD	EICHNER JR., EDWARD J.	1.23	61,900	79,400	141,300
31	6		1134 NH RT 119	ELEFThERIOU, HARRIET	3.42	85,600	156,800	242,400
23	6		12 EAST MONOMONAC RD	ELEFThERIOU, HARRIET & ELEFThERIOU, PETER	2.24	65,700	122,800	188,500
2	52	1-1	366 MIDDLE WINCHENDON RD	ELLIOTT, SHARON A & LARRY E	2.10	65,300	134,200	199,500
34	22		96 RED GATE LN	ELLIS, MICHELA. & SHEILA R.	0.46	196,800	95,400	292,200
2	41	3-2	66 RAND RD	ELLIS, SCOTT & KATHLEEN	4.29	71,900	117,000	188,900
47	52		3 SHARON PL	ELLSWORTH, LEE E. & CAROL B.	0.23	44,300	34,000	78,300
7	2	4	179 GODDARD RD	EMELO, DEAN	4.01	71,000	132,000	203,000
10	27	2-9	54 HIGHLAND DR	EMELO, DEAN	0.95	68,800	88,600	157,400
49	22		52 GOLF COURSE LN	EMERSON, RUSSELL & BARBARA	0.51	125,500	59,800	185,300
11	38	1	123 SHAW HILL RD	EMERY, EDWARD M. & NEVA M.	0.92	59,100	117,800	176,900
11	23		SHERWIN HILL RD	ENGELBERT, CHANDRA	22.00	2,398	0	2,398
49	20	1	45 KAWL RD	ENMAN, JOHN T.- REV. TRUST '95 & JEAN B.- REV. TRUST '95	1.25	155,000	280,200	435,200
2	59	T008	9 SUNSET DR	EPPS, JR., FRANKLIN	0.00	0	54,600	54,600
35	5		78 KIMBALL RD	ERRAMILLI, SUDARSHAN & LAKSHIMI	0.48	161,200	138,400	299,600
47	65		8 SHARON PL	ERVIN, JULIE A & LIND, JOHN E	0.46	49,200	26,400	75,600
7	84		9 CONVERSEVILLE RD	ESPOSITO, WILLIAM G. & MARY L.	5.00	74,000	278,700	352,700
19	16		150 WELLINGTON RD	ESTABROOK, GORDON D. & ALMA B.	39.74	110,015	202,700	312,715
19	21		LAKE MONOMONAC	ESTABROOK, GORDON D. & ALMA B.	0.12	24,700	0	24,700
6	26	3C10	48 CROMWELL DR #10	EVANS, GAYLE	0.00	0	192,900	192,900
10	27	2-7	66 HIGHLAND DR	EVANS, JOHN P.	0.91	67,700	132,000	199,700
39	11		172 KIMBALL RD	EVANS, MARK P.	0.26	139,400	117,400	256,800
2	31		501 FORRISTALL RD	EVERETT JR., CHARLES H. & LINDA J.	3.60	69,800	287,500	357,300
2	59	T096	52 MAPLE DR	FABIANO, DEBRA J.	0.00	0	62,200	62,200
15	38		378 EAST MONOMONAC RD	FABIANO, GEORGE R, TTEE	0.22	231,000	122,200	353,200
39	30		108 KIMBALL RD	FAGERQUIST, BRUCE A. & SHARON A.	0.24	145,300	37,600	182,900
45	33		HEMLOCK AVE	FALCONE, JR, JOHN L & KAREN L	0.08	200	0	200
45	34		HEMLOCK AVE	FALCONE, JR, JOHN L & KAREN L	0.11	300	0	300
45	35		HEMLOCK AVE	FALCONE, JR, JOHN L & KAREN L	0.14	400	0	400
45	36		HEMLOCK AVE	FALCONE, JR, JOHN L & KAREN L	0.05	2,000	0	2,000
45	37		HEMLOCK AVE	FALCONE, JR, JOHN L & KAREN L	0.04	4,000	0	4,000
45	38		HEMLOCK AVE	FALCONE, JR, JOHN L & KAREN L	0.04	10,000	0	10,000
45	39		38 HEMLOCK AVE	FALCONE, JR, JOHN L & KAREN L	0.40	120,000	34,300	154,300
45	40		HEMLOCK AVE	FALCONE, JR, JOHN L & KAREN L	0.43	4,900	0	4,900
45	41		HEMLOCK AVE	FALCONE, JR, JOHN L & KAREN L	0.45	9,800	0	9,800
45	42		HEMLOCK AVE	FALCONE, JR, JOHN L & KAREN L	0.45	1,400	0	1,400
14	2		24 MONOMONAC TER	FANCIULLO, JOSEPH K & ELAINE K	0.56	70,500	60,900	131,400
4	38		233 NH RT 119	FANELLI, MARK	31.90	143,978	355,700	499,678
43	1	15	85 WOODBOUND RD	FANEUFF, KEITH R. & MICHELLE A.	0.83	56,900	138,200	195,100
2	10	2	101 ROBBINS RD	FANEYTTTE, IVAN E & TRACY A	2.00	65,000	99,000	164,000
22	12		118 SWAN POINT RD	FARIA, CHARLES O & ISABELLE L	2.23	98,200	130,000	228,200
4	2	1	OLD ASHBURNHAM RD	FARMER, J. FORBES & MARABETH M	5.60	69,300	0	69,300
4	2	2	303 OLD ASHBURNHAM RD	FARMER, J. FORBES & MARABETH M	4.97	71,715	136,000	207,715
15	39		376 EAST MONOMONAC RD	FARO, SALVATORE P. & LORRANIE A.	0.25	201,100	126,200	327,300
7	33		21 PINE TERRACE	FARR, WILLIAM H. & VIRGINIA M.	0.46	49,200	107,600	156,800
2	59	T094	62 MAPLE DR	FARRAR, BARBARA & BRUNT, DEBORAH	0.00	0	58,600	58,600
5	9	8	219 ABEL RD	FARRIS, II, BRUCE W & LAKE, ANNE B	3.62	69,600	169,700	239,300
1	4		420 ROBBINS RD	FAVART, EDWARD & KIMBERLY	1.50	63,000	126,500	189,500

2	7	2	ROBBINS RD	FAVART, EDWARD E	30.00	2,580	0	2,580
6	85	6	50 LORD HILL RD	FED HOME LOAN MOARTGAGE CORP	2.03	60,500	193,400	253,900
7	49	1-A	164 OLD NEW IPSWICH RD	FEDERAL HOME LOAN MORTGAGE CORP	1.70	63,800	119,300	183,100
10	10	2	129 MOUNTAIN RD	FELDMAN, RICHARD & JACQUELINE	8.41	110,200	317,800	428,000
6	91	6	22 LORD BROOK RD	FERGUSON SR., DAVID R.	2.10	65,300	178,000	243,300
7	26	6	146 BIRCH DR	FERGUSON SR., DAVID R.	1.01	61,000	120,200	181,200
39	25		126 KIMBALL RD	FERRAGAMO, ROBERT A. & GRETCHEN S. RICHARDS	0.31	150,200	77,200	227,400
46	7		30 FLORENCE AVE	FERRON, KENNETH R & PATTI P	0.08	60,000	39,500	99,500
34	46		RED GATE LN	FERWERDA, MARTIN JR.	0.36	1,100	0	1,100
23	1	31	46 TICO RD	FEYRER, TODD E. & JENNIFER L.	1.92	64,700	161,300	226,000
7	86		24 PERRY RD	FIANDACA, JANICE M & RHEAUME, LEO C	5.06	67,700	77,900	145,600
34	2		192 RED GATE LN	FILES, TERRY H & SANDRA H	0.60	166,400	100,100	266,500
1	5		ROBBINS RD	FINCH, HENRY J. & HELEN J.	8.60	1,651	0	1,651
1	5	1	ROBBINS RD	FINCH, HENRY J. & HELEN J.	2.10	378	0	378
1	5	2	ROBBINS RD	FINCH, HENRY J. & HELEN J.	4.30	774	0	774
1	14	1	OLD MILITARY RD	FINCH, HENRY J. & FINCH, DOUGLAS	11.00	1,980	0	1,980
10	21	18	168 PINE EDEN RD	FINCH, HENRY J. & HELEN J.	0.00	0	11,800	11,800
7	6		90 GODDARD RD	FINCH, WILLIAM & MARGARET	2.64	66,900	130,600	197,500
20	3		206-208 EAST MONOMONAC RD	FINDLAY, WALLACE & GERALDIND W.	4.40	348,500	148,000	496,500
5	10	1	198 ABEL RD	FINETHY, ROBERT W & JACQUELINE	18.80	66,075	103,000	169,075
27	7		196 MAIN ST	FINLEY, SCOTT C.	0.25	45,000	255,400	300,400
21	17		31-35 HERON POINT RD	IORELLI, ARTHUR C.	8.50	392,300	382,500	774,800
28	7		155 MAIN ST	FIRST CONGREGATIONAL CHURCH & SOCIETY	4.12	71,400	317,100	388,500
48	72		40 THAYER RD	FISHER, BRYON H. & SOULE, KAREN KAY	0.34	46,800	117,700	164,500
10	21	5	107 PINE EDEN RD	FISHER, CLARE B. & FISHER, NOEL F; FISHER, GARY A	0.00	0	18,100	18,100
2	33		583 FORRISTALL RD	FISHER, PATRICK & DONNA	80.00	70,876	123,300	194,176
43	1	21	50 BLAKEVILLE RD	FISHER, R. WILLIAM & SALLY	0.93	170,500	154,400	324,900
17	14		110 LACHANCE DR	FISHER, WILLIAM H. & MARY LOUISE	0.47	233,600	79,200	312,800
6	54	2	230 MIDDLE WINCHENDON RD	FISK, ERIC C. & CAROLA.	2.01	65,000	136,700	201,700
10	27	1-2	96 OLD JAFFREY RD	FITZGERALD, THOMAS W & JANET L	3.01	68,000	200,700	268,700
5	16		37 ABEL RD	FLAGG, JONATHAN G. & DIANE L.	2.61	66,800	133,200	200,000
40	7		17 POOL POND RD	FLAHERTY, JOANNE	0.23	210,400	32,200	242,600
45	5		8 LAKE DR	FLANAGAN, THOMAS J. TRUSTEE	0.34	46,800	62,600	109,400
22	3		5 COVE RD	FLEET NATIONAL BANK, TTEE	0.53	265,700	89,700	355,400
14	38		LACHANCE DR	FLETCHER, AILEEN A. TTE	0.62	15,200	0	15,200
14	45		38 LACHANCE DR	FLETCHER, AILEEN A. TTE	0.70	283,500	40,600	324,100
4	44		133 TAMARACK WAY	FLETCHER, ALFRED W. & LINDA M.	28.00	90,764	255,400	346,164
45	2		LAKE DR	FLUET, JEFFREY E. & AMY	0.38	9,500	0	9,500
1	10	18	55 DARIA DR	FLUETTE, REMI P & KELLY W	1.31	77,800	211,300	289,100
6	18	1	462 US RT 202	FOGG, EVELYN R	10.40	199,500	610,200	809,700
6	19		NH RT 119	FOGG, EVELYN R.	20.00	135,300	0	135,300
32	12		1410 NH RT 119	FOGG, EVELYN R.	8.00	76,500	116,900	193,400
35	3		88 KIMBALL RD	FOGG, EVELYN R.	0.33	151,500	120,200	271,700
5	8		189 ABEL RD	FOGG, GEORGE L & THERESA L	0.70	51,300	128,900	180,200
8	16	2	141 BANCROFT RD	FOGG, TERENCE J.	10.20	89,600	120,600	210,200
39	7		KIMBALL RD	FOLSOM, PHILIP A. & JANUARY	0.47	49,400	2,600	52,000
39	24		128 KIMBALL RD	FOLSOM, PHILIP A. & JANUARY	0.26	146,900	82,000	228,900
25	19		62 NORTH ST	FORD, DANNY R	10.10	89,300	142,200	231,500
25	19	1	NORTH ST	FORD, DANNY R	0.80	1,200	0	1,200
3	4	4-2	548 MAIN ST	FORD, ROBERT N.	2.49	66,500	124,800	191,300
2	59	T010	27 SUNSET DR	FOREST, GEORGIANNA L, TTEE	0.00	0	98,100	98,100
14	39		32 TROUT LN	FORGET, RAYMOND A & BARBARA J	0.62	78,600	158,600	237,200
34	18		110 RED GATE LN	FORREST, RUTH S & JAMES A	1.14	246,400	200,800	447,200
11	32		CATHEDRAL RD	FORRY, DAVID L. & KATHRYN C.	2.10	6,300	0	6,300
14	14		81 PARADISE ISLAND RD	FORTE, DORIS L.	0.50	301,900	100,100	402,000

Map	Lot	Sub-lot	Location	Owner	Acres	Land	Building	Total
23	1	4	330 WELLINGTON RD	FORTIER, JOSEPH J. & SUSAN B	0.73	54,600	125,300	179,900
23	1	5	WELLINGTON RD	FORTIER, JOSEPH J. & SUSAN B	0.75	16,500	12,600	29,100
7	17	1	26 CATHEDRAL RD	FOUGERE, DANIEL J.	2.13	65,200	136,400	201,600
19	8		48 COOT BAY DR	FOUGERE, DANIEL J.	0.25	271,400	184,100	455,500
37	22	3	332 US RT 202	FOURNIER, CAROL MAHLSTEDT-	1.06	261,700	168,600	430,300
6	60		124 TODD HILL RD	FOYE, JOHN L	0.50	65,000	93,200	158,200
14	35		LACHANCE DR	FRANCOEUR, JAMES & PATRICIA	0.78	83,600	0	83,600
14	50		24 LACHANCE DR	FRANCOEUR, JAMES & PATRICIA	0.41	253,100	189,000	442,100
5	36		NH RT 119	FRANKLIN PIERCE UNIVERSITY	27.00	4,779	0	4,779
5	38		FRENCH FARM RD	FRANKLIN PIERCE UNIVERSITY	194.00	28,353	0	28,353
6	9		THOMAS RD	FRANKLIN PIERCE UNIVERSITY	1.20	61,800	0	61,800
6	10		THOMAS RD	FRANKLIN PIERCE UNIVERSITY	3.75	70,300	0	70,300
6	25		OLD FITZWILLIAM RD	FRANKLIN PIERCE UNIVERSITY	200.00	85,554	0	85,554
9	20		342 MOUNTAIN RD	FRANKLIN PIERCE UNIVERSITY	402.00	912,372	33,933,100	34,845,472
10	11		WARREN RD	FRANKLIN PIERCE UNIVERSITY	80.00	207,514	0	207,514
10	12		10 UNIVERSITY DR	FRANKLIN PIERCE UNIVERSITY	45.00	138,274	633,600	771,874
10	18		MOUNTAIN RD	FRANKLIN PIERCE UNIVERSITY	29.00	878	4,400	5,278
36	4		40 UNIVERSITY DR	FRANKLIN PIERCE UNIVERSITY	1.25	62,000	163,600	225,600
10	17		162 UNIVERSITY DR	FRANKLIN PIERCE UNIVERSITY	104.00	245,641	3,037,000	3,282,641
9	20	A	54 UNIVERSITY DR	FRANKLIN PIERCE UNIVERSITY	0.00	0	4,300,000	4,300,000
9	10		339 MOUNTAIN RD	FRANKLIN PIERCE UNIVERSITY	7.00	260,100	416,200	676,300
10	16		MOUNTAIN RD	FRANKLIN PIERCE UNIVERSITY	16.00	107,000	0	107,000
2	59	T024	44 PARK DR	FRANKLIN, JOHN R	0.00	0	54,700	54,700
11	11	1	183 CATHEDRAL RD	FRANKS, ANNETTE R	1.09	61,400	116,900	178,300
3	92	1	352 MAIN ST	FRASER, JAMES & SUSAN	1.50	56,700	116,900	173,600
28	12		46 BUTTERFIELD RD	FREDA, NICHOLAS F. & CYNTHIA L.	1.04	61,200	139,700	200,900
24	12	2	12 FARRAR RD	FREDERICK III, JEROME W. & THERESA M.	1.60	63,400	101,300	164,700
6	31	3	38 ELMI DR	FRENCH, DAVID C. & DEBORAH L.	3.80	63,900	240,700	304,600
12	6	2	703 OLD NEW IPSWICH RD	FRENCH, DAVID J. & SHARON A.	2.32	66,000	129,000	195,000
27	18		9 SURREY PARK	FRENCH, DAVID P & ELIXABETH M	0.39	47,800	71,000	118,800
47	2		CONTOOCOOK LAKE	FRENCH, SCOTT F. & RITA L.	0.75	5,800	0	5,800
47	7		39 MONADNOCK RD	FRENCH, SCOTT F. & RITA L.	0.57	51,400	15,200	66,600
47	8		DESCHENES RD	FRENCH, SCOTT F. & RITA L.	0.27	2,300	0	2,300
28	15		64 PAYSON HILL RD	FRENCH, STEVEN P. & ALICE M.	1.10	61,400	82,300	143,700
43	1	11	34 JOWDERS COVE RD	FRIES, JOHN E JR, TTEE 1/2 & FRIES, ANNE K, TTEE 1/2	0.82	65,200	145,200	210,400
34	10		150 RED GATE LN	FROST, THOMAS & WENDY	0.79	224,000	134,800	358,800
2	59	T070	6 COUNTRY MEADOWS DR	FRYKLUND, SHIRLEY, LIFE ESTATE	0.00	0	51,000	51,000
6	49	4	6 ROMANO AVE	FULLER, LIANNE P. & BURNS, JEFFREY R.	1.78	57,700	118,900	176,600
14	36		29 LACHANCE DR	FURMAN, KAREN B & GRANT L	0.67	77,400	157,700	235,100
25	10	2	15 NORTH ST	GAGNE, RAYMOND D & ANNETTE M	2.25	65,800	129,800	195,600
7	62		54 CUTTER HILL RD	GAGNON, ANDRE L. & NANCY	2.84	67,500	154,800	222,300
1	14		130 ROBBINS RD	GAGNON, DORIS L.	4.00	71,000	108,800	179,800
10	38	1	41 COUNTY RD	GAGNON, EDWARD N. & MARTHA S.	3.44	69,300	165,800	235,100
7	70		851 NH RT 119	GAGNON, MARLENE A.	3.00	61,500	72,600	134,100
7	73		NH RT 119	GAGNON, MARLENE A.	0.73	24,600	0	24,600
4	16		64 OLD ASHBURNHAM RD	GAGNON, MAURICE R. & BARBARA R., TTE	4.00	71,000	142,600	213,600
8	17		68 CANDLELIGHT RD	GALLANT III, WALTER B.	3.00	68,000	102,300	170,300
10	21	4	115 PINE EDEN RD	GANNON, WANDA	0.00	0	90,400	90,400
7	26	13	144 BIRCH DR	GANOE, JAMES & CHRISTINE	1.60	63,400	115,200	178,600
10	47	12	66 FOX RUN LN	GAOUILLE, DAVID M. & VICTORIA E.	2.30	84,900	135,000	219,900
8	35		29 PORTER HILL RD	GARDNER, ELIZABETH J	111.50	84,710	105,200	189,910
8	7	4	24 WALLACE RD	GAREY, KEVIN L. & LESLEY P.	5.20	74,600	155,900	230,500
7	26	51	EMERSON LN	GARLAND, MATTHEW & CATHERINE A	1.13	141,400	4,000	145,400
7	26	52	28 EMERSON LN	GARLAND, MATTHEW & CATHERINE A	1.66	124,400	187,900	312,300

1	10	24	48 DARIA DR	GASCO, STEPHEN A & LYNN M	1.54	78,900	190,500	269,400
6	26	3C-2	50 CROMWELL DR	GAUDET, MATTHEW	0.00	0	137,600	137,600
50	2		1857 NH RT 119	GAUTHIER, ALFRED P. & CAROLA.	3.24	62,200	164,200	226,400
6	71	3	81 FITZGERALD RD	GAUTHIER, DARRYL D. & HOLOMBO, JENNIFER L.	6.00	70,643	231,100	301,743
6	49	3	107 HUNT HILL RD	GAUTHIER, GORDON H. & KAREN L.	2.07	65,200	95,400	160,600
6	21		1523 NH RT 119	GAUTHIER, NANCY I.	2.20	59,100	60,100	119,200
50	50		1835 NH RT 119	GAUTHIER, STEVEN R.	2.57	60,200	133,900	194,100
8	33		PIP RUSSELL RD	GAVRIN, EDWARD S.	22.00	105,500	0	105,500
6	72	1	57 FITZGERALD RD	GAY, STEPHEN F & SANDRA E SHEPARD-	1.60	63,400	142,900	206,300
5	10	A	ABEL RD	GEBO, LORRAINE Z. & DANIEL T.	24.00	72,000	2,900	74,900
5	10	B	204 ABEL RD	GEBO, LORRAINE Z. & DANIEL T.	9.00	86,000	123,500	209,500
45	114		32 SPRUCE AVE	GEIGER, MARK J. & KELEN K.	0.45	73,500	93,800	167,300
45	116		SPRUCE AVE	GEIGER, MARK J. & KELEN K.	0.18	1,300	2,700	4,000
10	5	3	88 WOODBOUND RD	GEISSLER, JASON A & FRANCINE J	5.00	73,600	128,600	202,200
18	11		18 LAPHAM LN	GELBER, RICHARD D. & SHARI	0.65	236,800	147,800	384,600
14	34		LACHANCE DR	GENDRON, MICHAEL & PATRICIA	0.76	82,800	0	82,800
14	51		22 LACHANCE DR	GENDRON, MICHAEL & PATRICIA	0.35	246,800	65,500	312,300
14	37		LACHANCE DR	GENOVESE, RICHARD	0.62	15,800	0	15,800
14	47		36 LACHANCE DR	GENOVESE, RICHARD E	0.75	288,800	100	288,900
14	46		LACHANCE DR	GENOVESE, RICHARD E.	0.21	23,100	0	23,100
17	1	2	166 HUBBARD HILL RD	GENTES, VIVIAN L.	1.78	64,100	98,300	162,400
33	16		33 WEST MAIN ST	GENTILE, DEBRA	2.75	67,300	98,700	166,000
2	24		151 HOMESTEAD LN	GEORGE, EILEEN GORSKI	24.00	19,600	32,400	52,000
25	23		25 EAST MAIN ST	GERARD, ROSEMARY & JENNIFER	0.64	52,800	101,300	154,100
13	31		32 MONOMONAC TER	GERBRANDS, GERALD R	1.47	89,600	86,400	176,000
2	17	2	113 RAND RD	GERMANO, JOHN R. & KRISTINA M.	2.05	65,200	165,500	230,700
12	2		565 OLD NEW IPSWICH RD	GIBBONS, TERENCE & SCHIEB-GIBBONS, BARBARA R	2.81	67,400	134,000	201,400
1	10	1	15 DARIA DR	GIBSON, BRENDA L, TTEE	1.92	80,900	289,700	370,600
1	10	14	52 CAMRI CT	GIBSON, CASEY & SHERYL	4.10	87,600	214,900	302,500
47	54		65 LOOP RD	GIGUERE, TONY & APRIL	0.17	42,300	69,500	111,800
2	59	T064	28 COUNTRY MEADOWS DR	GILMAN MARILYN A & HARRY A	0.00	0	45,300	45,300
6	30		NH RT 119	GILMORE MARY G TTEE	14.00	2,360	0	2,360
33	25		1382 NH RT 119	GILMORE MARY G TTEE	7.08	73,700	182,600	256,300
33	25	1	10 CIDER MILL LN	GILMORE, CHRISTOPHER & KARI	0.32	46,400	122,000	168,400
3	10	1	21 HUBBARD HILL RD	GIRARD, RANDAL E & CATRINA J	2.49	66,500	150,200	216,700
50	8		27 TAGGART CIR	GIWA, KAYODE	1.06	82,700	191,100	273,800
6	91	3	48 LORD BROOK RD	GLEASON, WAYNE & WILDER, KATHLEEN	8.30	83,900	168,900	252,800
6	26	3C	42 CROMWELLDRIE	GLENN RAICHE & ASSOCIATES, LLC	12.34	0	0	0
7	1	1	130 GODDARD RD	GODDARD JR., ROLAND C. & LORRAINE E.	6.30	116,900	156,600	273,500
7	44	3	286 OLD NEW IPSWICH RD	GODDARD, CHARLES S & LINDA L	2.00	65,000	208,200	273,200
7	1	2	128 GODDARD RD	GODDARD, EARL R. & LAURA J.	7.00	119,000	121,300	240,300
38	1		343 US RT 202	GODDARD, REUBEN	0.60	46,800	101,500	148,300
3	40		204 GODDARD RD	GOEN JR, MICHAEL E. & MICHAEL E.	2.46	59,900	85,100	145,000
2	62		660 FORRISTALL RD	GOGOLIN, JEAN K, TTEE	5.00	74,000	151,200	225,200
2	59	T038	13 COUNTRY MEADOWS DR	GOGUEN, GERARD & JACQUELINE	0.00	0	47,600	47,600
1	8		300 ROBBINS RD	GOKEY, DONALD W. & DEBORAH G.	9.00	86,000	169,400	255,400
3	75		61 EAST MONOMONAC RD	GOLISANO, ARMONDO & MARGARET	20.92	65,905	258,500	324,405
1	10	20	68 DARIA DR	GONG, GEORGE & ROTINAL	2.13	81,700	223,700	305,400
6	54	1-20	46 JERICHO RD	GONSALVES, JR, RAYMOND&ESTHER	1.80	112,400	225,600	338,000
6	42	1	12 HUNT HILL RD	GOODALL, CATHERINE A	7.40	120,200	181,900	302,100
2	41A		FORRISTALL RD	GOODALL, ROBERT E & JOAN C	38.00	6,422	0	6,422
2	41A	3	FORRISTALL RD	GOODALL, ROBERT E & JOAN C	1.52	59,900	0	59,900
2	41A	1	729 FORRISTALL RD	GOODALL, ROBERT E. & JOAN C.	3.12	68,400	174,100	242,500
3	28		420 MAIN ST	GOODNOW, SHAROLYN A	0.84	57,200	108,000	165,200
14	19		74 PARADISE ISLAND RD	GOODRICH JR., BURTON E. & JANET E.	0.68	258,800	143,000	401,800

Map	Lot	Sub-lot	Location	Owner	Acres	Land	Building	Total
11	4	1	230 FITZGERALD RD	GOODSPEED, RICHARD W & EVELYN R	3.85	111,100	240,300	351,400
10	3	2-2	FITZGERALD RD	GOODSPEED, RICHARD W & EVELYN R	4.09	21,600	0	21,600
2	1		423 ROBBINS RD	GOODWIN, JOHN E. & NANCY C.	2.00	65,000	100,500	165,500
50	52-2	8-8	14 CATTAIL CIRCLE	GOODWIN, JR, CHARLES W & BARBARA L	0.00	0	175,100	175,100
27	33		27 LORD BROOK RD	GORDON, BRUCE A & IRENE M	1.38	62,500	99,400	161,900
33	14	1	20 WEST MAIN ST	GORDON, PETER U, ESTATE & JANET B.	2.50	66,500	139,200	205,700
1	11	5	LITTLE MEADOW BROOK	GORMAN, JASON	5.91	86,500	0	86,500
2	42	2	DALE FARM RD	GORMAN, JASON	7.00	145,000	0	145,000
4	12		24 MAPLEWOOD DR	GORMAN, JASON	18.00	67,064	70,200	137,264
4	57		WEATHERBEE HILL RD	GORMAN, JASON	5.56	69,200	0	69,200
7	58		72 OLD NEW IPSWICH RD	GOSLING, DR JOSEPH F., TTEE	5.70	76,100	208,900	285,000
45	26		5 LAKE DR	GOSSELIN, PAUL R & JOANNE	0.46	123,000	66,400	189,400
2	14	2	177 RAND RD	GOSSÉLIN, PAULINE T, TTEE & VASSEUR, BERTIA, TTEE	10.17	65,120	212,600	277,720
14	27		9 MONOMONAC TER	GOUDREAU TTEE, ALBERT & LUCILL	0.52	264,600	94,400	359,000
34	16		120 RED GATE LN	GOULD, CONSTANCE, TTEE	0.32	185,600	25,700	211,300
9	12		436 INGALLS RD	GOUNDRY, ROBERT A, TRUSTEE	56.99	48,076	255,100	303,176
9	16		INGALLS RD	GOUNDRY, ROBERT A, TRUSTEE	106.55	5,195	0	5,195
6	26	3C-1	50 CROMWELL DRIVE #1	GRADY, ROBERT J & JEAN B	0.00	0	190,500	190,500
1	11	4	111 SUNRIDGE RD	GRAFF, JOHN A & HEIDI B	3.80	99,700	232,000	331,700
7	28		OLD NEW IPSWICH RD	GRAHAM, GLEN D & NORMA G.	18.00	113,000	0	113,000
39	2		105 KIMBALL RD	GRAHAM, SARAH E & DAVID C	0.23	86,400	127,800	214,200
43	1	22	48 BLAKEVILLE RD	GRAINGER, LEONA M. & JOSEPH F.	0.92	152,800	142,100	294,900
3	33	1	173 WELINGTON RD	GRANDMONT, DANIEL & ALICE	26.13	69,343	200,700	270,043
7	47	3	265 OLD NEW IPSWICH RD	GRANT, MARTHA ANNE WHITNEY, TTEE	10.01	245,584	335,400	580,984
9	7	4	1806 NH RT 119	GRANT, WARREN A & BATCHELLER, DIANA M	22.00	148,628	146,600	295,228
7	22		92 OLD CATHEDRAL RD	GRASON, JORDAN	4.00	71,000	119,900	190,900
7	23		OLD CATHEDRAL RD	GRASON, JORDAN	0.12	400	0	400
19	34		71 CONIFER RD	GRASON, RUFUS L. & SHARON P	3.25	396,500	153,000	549,500
6	3		213 THOMAS RD	GRASON, RUFUS L. & SHARON P	6.00	77,000	4,300	81,300
6	92	2	288 MAIN ST	GRAVES, GLEN H. & BETSY L.	5.10	74,300	149,100	223,400
21	3	2	49 CONIFER RD	GRAY, BRADFORD F. & STEPHEN W. GRAY	0.22	265,700	78,600	344,300
6	31	2	37 ELMI DR	GRAY, DAVID & SUSAN	7.90	76,200	216,000	292,200
13	26		48 DOLLY LN	GRAY, JOHN H. & MARIA LOURDES	3.60	248,100	142,700	390,800
6	31	1	35 ELMI DR	GRAY, MATTHEW CARL & JENNIFER E. BLANCHARD	4.50	66,000	173,600	239,600
21	10		19 BLUFERRY LN	GREAVES, MICHAEL D & MARILYN H	0.27	274,100	67,000	341,100
47	44		CHESHIRE RD	GRECO, FRANK S & MARTHA A	0.23	4,400	0	4,400
47	48		SHARON PL.	GRECO, FRANK S & MARTHA A	0.17	4,200	0	4,200
47	64		LOOP RD	GRECO, FRANK S & MARTHA A	0.06	4,000	0	4,000
2	59	T012	37 SUNSET DR	GREEN, LAURIE & PLICHTIA, DANIEL J	0.00	0	12,800	12,800
7	2	3	171 GODDARD RD	GREENE, GARY M & JANET A	12.70	68,100	199,400	267,500
17	10		30 SYBIL LANE	GREENSPAN, PIETER T. & BARBARA M.	0.93	322,400	139,100	461,500
2	10	4	119 ROBBINS RD	GREENWOOD, CHARLES E. & DENISE M.	5.00	74,000	165,800	239,800
10	35		12 WHITNEY LN	GREGORY, ELIZABETH	2.16	41,200	66,300	107,500
45	109		WOODBOUND RD	GREGORY, FRANCINE G.	0.10	4,000	2,700	6,700
45	110		9 FLORENCE AVE	GREGORY, FRANCINE G.	0.45	49,000	114,200	163,200
45	68		COCHRANE DR	GREGORY, GEORGE W. & JEAN L.	0.45	1,400	0	1,400
48	68		4 NAGLE WAY	GREGORY, JARROD A & FORTÉ, HEATHER E	1.41	62,600	121,600	184,200
26	4		66 EAST MAIN ST	GREGORY, LEWIS & LYNN	0.70	54,000	137,000	191,000
7	50	1	27 RED GATE LN	GREGORY, JASON T	12.40	96,200	81,600	177,800
4	3	2-2	19 HERITAGE DR	GRIDLEY, GEORGE W & CHARLENE E	2.06	75,000	157,100	232,100
1	10	17	22 CAMRI CT	GRIER, GLEN CHIP	1.98	81,100	195,000	276,100
46	8		40 FLORENCE AVE	GRIER, JAMES R. & SHARON L.	0.30	126,500	149,300	275,800
46	9		FLORENCE AVE	GRIER, JAMES R. & SHARON L.	0.06	4,000	2,700	6,700
5	16	3	61 ABEL RD	GRIFFIN, KEITH F. & BRENDA J.	2.32	66,000	158,700	224,700

6	41	109 MIDDLE WINCHENDON RD	GROGAN, WILLIAM J & COLLETON, MARGRET	0.66	69,200	108,200	177,400
45	17	12 YANKEE WHALER RD	GROLL, KATHLEEN (1/3)	0.50	125,000	84,400	209,400
33	3	100 WEST MAIN ST	GROVER, ARTHUR & GIZELLE	0.57	51,400	166,800	218,200
29	7	1 1035 NH RT 119	GRUBIS, JOHN R. & SUSAN J.	2.30	59,400	117,000	176,400
47	70	24 SHARON PL	GRYBOS, KIMBERLY R & SEAN P	0.34	51,500	20,400	71,900
45	31	A 23 LAKE DR	GUAL, ROBERT F. & WENDY J.	0.26	113,000	103,500	216,500
3	92	2 374 MAIN ST	GUERRA, DARRYL J	8.00	83,000	168,600	251,600
43	1	25 32 BLAKEVILLE RD	GUPTIL, WILLIAM S & NANCY M, TTEES	0.95	68,800	94,700	163,500
2	65	592 FORRISTALL RD	GUPTILL, ARTHUR & CHRISTINE A	18.14	60,636	138,000	198,636
4	24	NH RT 119	GUTTERIDGE, ANDREW H.	13.71	84,148	6,400	90,548
25	20	5 EAST MAIN ST	GUTTERIDGE, JEANNETTE G, TTEE	1.33	62,300	164,800	227,100
7	93	FIELDSTONE LN	GUTTERIDGE, JR, DOUGLAS H	33.00	5,300	0	5,300
25	11	16 FIELDSTONE LN	GUTTERIDGE, JR, DOUGLAS H	27.90	79,462	374,700	454,162
25	22	17 EAST MAIN ST	GUTTERIDGE, JR, DOUGLAS H	0.34	46,800	85,600	132,400
22	6	14 ROCKY RD	GUTTERIDGE, JR., DOUGLAS H	0.36	198,500	800	199,300
2	59	T035 19 PARK DR	GUYETTE, BEVERLY	0.00	0	33,300	33,300
39	27	118 KIMBALL RD	HACKETT, JAMES & ROBERTA	0.20	133,900	29,200	163,100
24	12	3 18 FARRAR RD	HACKETT, SALLY R. & KENNETH SHANK	1.70	63,800	129,400	193,200
27	3	214 MAIN ST	HADAWAY, DAVID B.	0.42	48,400	138,400	186,800
1	7	2 350 ROBBINS RD	HAGELBERG, DANIEL W & MONICA R	5.02	74,100	125,300	199,400
23	1	2 21 MILLER AVE	HAGSTROM, RONALD J. & JILL L.	0.90	125,300	122,800	248,100
45	3	18 LAKE AVE	HAHNL, JOSEPH M & HACKETT, LAURA J	0.35	11,800	120,500	132,300
6	81	3 59 BUTTERNUT LN	HAKALA, SCOTT & INA	6.30	100,700	327,000	427,700
16	5	103 HUBBARD HILL RD	HALBEDEL, BRIAN C. & EUNICE H.	3.34	69,000	92,200	161,200
6	76	6 MAIN ST	HALL, BRUCE W.	1.12	61,500	191,500	253,000
10	7	2 169 SOUTH WOODBOUND RD	HALL, BRUCE W. & VICTORIA S.	4.01	97,000	192,400	289,400
50	21	44 TAGGART CIR	HALL, GORDON N & BERNADETTE A	1.12	83,000	160,800	243,800
13	16	59 DOLLY LN	HALLIDAY, PETER M	7.37	60,782	27,500	88,282
2	46	DALE FARM RD	HALLIDAY, TIMOTHY	40.00	7,680	0	7,680
13	2	1193 US RT 202	HALLIDAY, TIMOTHY	0.80	50,600	95,700	146,300
3	10	2 HUBBARD HILL RD	HALLIDAY, TIMOTHY	23.30	4,194	0	4,194
2	57	2 468 MIDDLE WINCHENDON RD	HALLIDAY, TIMOTHY & ANNE M	1.60	95,100	158,300	253,400
3	8	4 30 HUGHGILL RD	HALLIDAY, TIMOTHY & ANNE M	17.17	106,245	344,300	450,545
3	8	5-2 MAIN ST	HALLIDAY, TIMOTHY & ANNE M	2.05	41	0	41
3	8	5-3 MAIN ST	HALLIDAY, TIMOTHY & ANNE M	2.05	41	0	41
3	10	3 HUBBARD HILL RD	HALLIDAY, TIMOTHY & ANNE M	5.02	964	0	964
3	4	7 7 DOLLY LN	HALLIDAY, TIMOTHY S & ANNE M	6.49	85,000	88,600	173,600
3	8	5-1 MAIN ST	HALLIDAY, TIMOTHY S & ANNE M	46.92	44,666	0	44,666
3	4	7-1 CAMP ROAD	HALLIDAY, TIMOTHY S, TTEE	1.08	0	0	0
13	4	7-1 DOLLY LN	HALLIDAY, TIMOTHY S, TTEE	1.56	0	0	0
2	57	1 472 MIDDLE WINCHENDON RD	HALLIDAY, TIMOTHY TTEE	1.50	78,700	130,300	209,000
3	8	6 MAIN ST	HALLIDAY, TIMOTHY TTEE	5.30	2,253	0	2,253
45	53	31 CHESTNUT RD	HALLOCK, GEORGIE A.	0.45	49,000	54,000	103,000
45	45	CHESTNUT RD	HALLOCK, JAMES N. & GEORGIE A.	0.45	9,800	0	9,800
16	1	72 HUBBARD HILL RD	HALLORAN, KEITH D	9.79	114,400	297,600	412,000
14	3	MONOMONAC TER	HALLORAN, KEITH D & TODD W	0.55	51,800	0	51,800
34	44	139 RED GATE LN	HALLOWOOD, KENNETH F & ADRIAM	0.75	55,000	115,500	170,500
11	5	1-1 FITZGERALD ROAD	HAMILTON, LIBBY S	30.40	3,787	0	3,787
11	5	1-2 FITZGERALD ROAD	HAMILTON, LIBBY S	23.70	7,906	0	7,906
11	5	1 142 FITZGERALD RD	HAMILTON, LIBBY S.	16.60	110,216	290,900	401,116
2	10	6 145 ROBBINS RD	HAMILTON, MARK & ROCHEFORD, REBECCAM	2.02	65,100	127,300	192,400
18	20	255 EAST MONOMONAC RD	HAMILTON, ROBERT A. & RONIELE J.	1.50	63,000	112,100	175,100
3	15	9 58 DANFORTH RD	HAMOLSKY, DAVID J. & TINA L.	5.00	74,000	112,700	186,700
4	29	HAMPSHIRE RD	HAMPSHIRE COUNTRY SCHOOL	19.80	8,415	0	8,415
4	29	HAMPSHIRE RD	HAMPSHIRE COUNTRY SCHOOL	14.00	5,950	0	5,950

Map	Lot	Sub-lot	Location	Owner	Acres	Land	Building	Total
4	30		45 DEER RUN LN	HAMPSHIRE COUNTRY SCHOOL	212.00	107,870	201,700	309,570
4	30	A	18 OLD MILL RD	HAMPSHIRE COUNTRY SCHOOL	0.00	0	205,600	205,600
8	36		28 PATEY CIR	HAMPSHIRE COUNTRY SCHOOL	189.00	319,175	1,252,700	1,571,875
8	37	3	BANCROFT RD	HAMPSHIRE COUNTRY SCHOOL	17.80	1,531	0	1,531
8	37	4	KOSKI RD	HAMPSHIRE COUNTRY SCHOOL	19.40	1,668	0	1,668
8	37	5	HAMPSHIRE RD	HAMPSHIRE COUNTRY SCHOOL	64.60	78,555	0	78,555
6	99		752 US RT 202	HANNAFORD BROS.	16.63	470,800	4,228,100	4,698,900
23	2		18 SWAN POINT RD	HANNON, JANE	1.96	64,800	112,100	176,900
23	1	8	36 MILLER AVE	HANNON, JOSEPH D & DANIELLE R	2.00	65,000	222,500	287,500
23	2	1	SWAN POINT RD	HANNON, JOSEPH DEMPSEY	2.00	65,000	0	65,000
6	49A	4-1	17 LISA DR	HANNOR ENTERPRISES, LLC	2.83	76,000	156,400	232,400
8	7	3	29 WALLACE RD	HANNU, DAVID E. & MARILYN R.	3.20	68,600	107,800	176,400
7	93	1-B	147 NORTH ST	HANNU, GLEN H. & KELLEY B.	2.10	65,300	142,500	207,800
2	59	T022	54 PARK DR	HANNU, GRANT R & BETHANY K	0.00	0	56,000	56,000
5	9	1	16 BEAN HILL RD	HANNU, MARK & EEVA	2.63	66,900	172,900	239,800
7	78	1	800 NH RT 119	HANSEN, RONALD & TINA	8.91	79,200	136,200	215,400
10	21	7	136 PINE EDEN RD	HANSEN, RONALD & TINA	0.00	0	127,800	127,800
40	9		PINE EDEN RD	HANSEN, RONALD G, TTEE	0.37	47,400	0	47,400
40	18		77 PINE EDEN RD	HANSEN, RONALD G, TTEE	0.50	237,500	69,700	307,200
13	7		MARINA WAY	HARBOUR, TODD E & HEATHER A	0.23	8,000	0	8,000
13	10		18 MARINA WAY	HARBOUR, TODD E & HEATHER A	0.77	196,400	103,600	300,000
6	53	3	215 MIDDLE WINCHENDON RD	HARBOUR, TODD E & HEATHER A	10.00	89,000	245,100	334,100
7	46		287 OLD NEW IPSWICH RD	HARDING, KENNETH W & SANDRA P	1.20	61,800	153,200	215,000
2	59	T030	20 PARK DR	HARDY, BRADLEY A. & DEBRA J.	0.00	0	90,100	90,100
6	50	12	146 HUNT HILL RD	HARDY, JAMES A & ANNE M	2.39	82,500	178,000	260,500
2	71	1	544 FORRISTALL RD	HARDY, JAMES A. & ANNE M.	18.84	66,121	109,500	175,621
1	11	15-5	37 SUNRIDGE RD	HARMAN, MARYLEE & IDAMAE	3.17	97,800	168,000	265,800
11	2		SHERWIN HILL RD	HARMON, HOBART T & SALLY T	60.40	49,592	3,200	52,792
11	2	2	WOODBOUND RD	HARPER, ELIZABETH R	5.60	190	0	190
11	2	3	WOODBOUND RD	HARPER, ELIZABETH R	5.00	160	0	160
11	22		55 SHERWIN HILL RD	HARPER, ELIZABETH R	22.00	50,944	171,800	222,744
1	11	12	SUNRIDGE RD	HARPER, WILLIAM L & MARYANN B	3.44	84,455	0	84,455
1	11	14	SUNRIDGE RD	HARPER, WILLIAM L & MARYANN B	3.60	84,955	0	84,955
1	11	7	SUNRIDGE RD	HARPER, WILLIAM L & MARYANN B	4.23	86,855	0	86,855
1	11	11	SUNRIDGE RD	HARPER, WILLIAM L & MARYANN B	6.07	92,355	0	92,355
1	11	15-3	SUNRIDGE RD	HARPER, WILLIAM L & MARYANN B	3.19	83,755	0	83,755
1	11	10	154 SUNRIDGE RD	HARPER, WILLIAM L. & MARYANN B.	3.00	97,300	346,200	443,500
3	13	10	555 MAIN ST	HARPER, WILLIAM L. & MARYANN B.	12.18	66,222	136,600	202,822
50	43		148 MEADOW VIEW RD	HARPSTER, WARREN W. & ARLENE E.	1.19	77,200	216,500	293,700
45	4	1	LAKE DR	HARR, DANIEL L. & REGINA M.	0.18	500	0	500
45	4		14 LAKE DR	HARRINGTON JR, RICHARD M & AMY R	0.18	42,700	85,100	127,800
49	10		53 TWIN COVES DR	HARRINGTON JR, RICHARD M & AMY R	0.32	116,000	69,100	185,100
15	11		248 FOURTH ST	HARRINGTON, YVONNE G	0.11	211,600	18,700	230,300
2	70		560 FORRISTALL RD	HARRIS, GREGORY A.	1.22	61,900	86,200	148,100
37	5		64 MOUNTAIN RD	HARRIS, LAWRENCE & JUDY	0.86	219,000	36,300	255,300
2	37	5	20 WOODS CROSSING RD	HARRIS, PATRICIA	2.20	59,100	130,300	189,400
10	39	1	71 COUNTY RD	HARRISON, LINDA & BRUCE	0.25	45,000	82,500	127,500
4	22	6	23 SKYVIEW DR	HART, CHRISTOPHER & RHIANNON K	2.12	75,200	140,500	215,700
2	59	T076	16 MAPLE DR	HARTMAN, KIMBERLY A	0.00	0	48,000	48,000
34	9		158 RED GATE LN	HARTWELL, FREDDIE A	1.81	249,000	333,200	582,200
34	11		140 RED GATE LN	HARVEY, ALAN M.	0.45	196,000	152,300	348,300
28	10	1	61 PAYSON HILL RD	HARVEY, ERSKINE A. & ANN E.	3.23	68,700	653,200	721,900
28	10	3	PAYSON HILL RD	HASBROUCK, WILLIAM G. & EDITH J.	3.50	69,500	0	69,500
14	20		70 PARADISE ISLAND RD	HASBROUCK, WILLIAM G. & EDITH J.	0.68	258,800	352,700	611,500
				HASELKORN, MARK & SUZANNE				





Map	Lot	Sub-lot	Location	Owner	Acres	Land	Building	Total
17	16		106 LACHANCE DR	HILL, JOS. C & KATHLEEN, TTEE	1.40	328,700	286,700	615,400
14	31		44 KINGFISHER TER	HILL, MARK A. & HILL, HEATHER E.	1.63	63,500	136,100	199,600
30	30		14 SANDY COVE RD	HILL, MERIA G	0.38	95,200	69,700	164,900
5	6	2	218 ABEL RD	HILL, SAMUEL C	2.01	65,000	92,700	157,700
2	9	4-7	29 MACY LN	HILL, SETH M & DENISE A	5.10	84,100	132,200	216,300
31	2		1174 NH RT 119	HILL, W. PHILIP	0.68	60,300	102,000	162,300
14	48		30 LACHANCE DR	HILLIS, DAVID W.	0.59	272,000	79,100	351,100
14	17		84 PARADISE ISLAND RD	HILLIS, FREDERIC W. & JANE	0.60	251,000	25,500	276,500
5	46		BEAN HILL RD	HINDMARSH, ELIZABETH; WALTER & HINDMARSH, THOMAS	31.00	3,149	0	3,149
7	20	2	122 FITZGERALD RD	HINES, WARNER & JOAN	5.01	71,815	178,800	250,615
4	3	2-1	24 HERITAGE DR	HINSON, DENNIS H. & PATRICIA A.	2.28	75,600	154,000	229,600
11	8		99 OLD CATHEDRAL RD	HIRT, LUCINDA C	1.50	63,000	96,200	159,200
6	64E	4	54 TODD HILL RD	HOARD, EDWARD & WENDY J.	5.00	74,000	158,700	232,700
7	80		28 SCOTTS LN	HOARD, HERBERT	9.90	86,878	223,000	309,878
34	45		RED GATE LN	HOARD, HERBERT E	0.46	49,200	0	49,200
4	23		NH RT 119	HOARD, PATRICIA J	156.00	25,360	0	25,360
7	86	3	74 PERRY RD	HOARD, PATRICIA J.	5.70	76,100	213,500	289,600
7	49	4	208 OLD NEW IPSWICH RD	HOBART, APRIL J	3.18	68,500	126,200	194,700
49	20	2	32 KAWL RD	HODGES, JULIAN C. & CAROLE A.	1.61	63,400	93,800	157,200
39	22		134 KIMBALL RD	HODGINS, MARY E, TTEE	0.26	146,900	136,700	283,600
25	6		18 NORTH ST	HODGMAN, PAUL J. & KAREN A.	5.35	75,100	93,900	169,000
7	4	3	305 MAIN ST	HOENIG, MICHAEL & MICHELLE	3.14	68,400	125,900	194,300
8	7	1-2	168 NORTH ST	HOEY, ROBERT & MARCIA	2.10	65,300	198,800	264,100
35	9		60 KIMBALL RD	HOEY, ROBERT & MARCIA E	0.38	154,700	30,800	185,500
21	7		25 CONIFER RD	HOFFMAN, STEPHEN & ELLEN & ROCHBERT-HOFFMAN, LEAH-RACHEL	0.75	332,300	30,200	362,500
11	16		42 HALE HILL RD	HOLDSWORTH, SHIRLEY M, TTEE	12.37	109,167	182,500	291,667
1	11	1	63 SUNRIDGE RD	HOLLOWAY, WILLIAM J.	4.20	100,900	199,400	300,300
25	4		4 EAST MAIN ST	HOLMAN, KEVIN M & LANZA, SHIRLEY M	0.75	55,000	94,500	149,500
2	51	4-1	397 MIDDLE WINCHENDON RD	HOLOMBO, CAL J & AMY D	5.44	75,300	160,400	235,700
7	80	12	803 NH RT 119	HOLOMBO, JARED P & TRICIA L	2.14	58,900	174,400	233,300
19	18		10-12 HUDSON WAY	HONKALA, SCOTT R & SONJAA	0.46	267,200	145,800	413,000
10	15		8 WARREN RD	HOOD, DUANE C	4.50	105,000	71,600	176,600
6	16		476 US RT 202	HOOD, WALTER D.	1.65	114,500	76,700	191,200
10	10	1	133 MOUNTAIN RD	HORNAK, STEPHAN S.REV TRUST	2.10	65,300	165,000	230,300
2	10	8-1	256 RAND RD	HORNE, THOMAS B, JR & JENNIFER A	2.00	65,000	200,800	265,800
18	8		32 LAPHAM LN	HOSIE, MARTHA L. 3/17/92 TRUST	0.72	242,600	120,500	363,100
29	5	3	81 SCHOOL ST	HOUGHTALING, RICHARD J. & CATHY L.	3.60	69,800	104,900	174,700
7	38	1	358 OLD NEW IPSWICH RD	HOYT, CRAIG A.	2.30	65,900	70,900	136,800
27	5		202 MAIN ST	HOYT, DOUGLAS M. & EDDY, LOIS M.	0.23	44,300	203,800	248,100
7	26	8	167 BIRCH DR	HOYT, HEATHER C & DOUGLAS M	0.99	57,700	99,400	157,100
6	58		115 TODD HILL RD	HOYT, RAYMOND F. & HELEN L. & RAYMOND A.	1.50	63,000	121,500	184,500
23	1	9	12 MILLER AVE	HRADECKY, JAMES & JOAN MARIE	4.20	80,600	311,100	391,700
50	15		75 TAGGART CIR	HUANG, HAI-HONG	1.13	83,100	131,200	214,300
3	52	1	325 WELLINGTON RD	HUARD, MICHAEL M	2.26	65,800	136,700	202,500
6	52	9	301 MIDDLE WINCHENDON RD	HUBER, FREDERICK K & EILEEN R	2.02	65,100	183,700	248,800
27	16		199 MAIN ST	HUDSON TRUST CO.	2.50	75,000	498,400	573,400
28	3		16 TODD HILL RD	HUDSON, ROBERT C. & ADRIENNE L.	0.86	57,600	156,700	214,300
46	18		WOODBOUND RD	HUFF, DENNIS E.	0.29	4,600	2,700	7,300
46	19		12 LAUREL AVE	HUFF, DENNIS E.	0.45	49,000	65,600	114,600
46	20		LAUREL AVE	HUFF, DENNIS E.	0.45	9,800	2,700	12,500
30	23		26 CROWCROFT DR	HUFF, KENNETH N & JANICE M	1.61	126,800	121,900	248,700
30	26		CROWCROFT DR	HUFF, KENNETH N & JANICE M	0.50	15,000	0	15,000
7	15	3-1	34 EMERSON LN	HUGHES, WILLIAM D. & BARBARA J.	1.80	184,500	226,500	411,000
34	1		RED GATE LN	HUGHES, WILLIAM D. & BARBARA J.	0.34	18,800	0	18,800





5	9	11	239 ABEL RD	KAUFMAN, JOEL D & DIANE DE RUSSO	2.16	65,500	176,800	242,300
7	24		130 CATHEDRAL RD	KAUFMANN, PETER L. & BARBARA R.	4.62	72,900	200,800	273,700
34	24		88 RED GATE LN	KEARNEY, JOHN P & BEATRICE A	0.41	192,800	79,900	272,700
4	54	1	16 WEST BINNEY HILL RD	KEEFE, ALAN & JOANNA	1.25	62,000	108,100	170,100
19	36		61 CONIFER RD	KEEGAN FAMILY TRUST OF 1998	1.15	185,900	151,800	337,700
8	23		BANCROFT RD	KEEGAN, JR, RICHARD W & ELAINE M, TTEES	21.96	4,216	0	4,216
7	26	21	94 BIRCH DR	KEENAN, KEVIN P. & KELLEY, KIM M.	1.00	61,000	72,500	133,500
12	3	5-2	759 OLD NEW IPSWICH RD	KEENAN, THOMAS M & DOROTHY M	2.43	66,300	123,400	189,700
17	2	2	165 HUBBARD HILL RD	KEEVAN, WILLIAM J. & DILLION-KEEVAN, BONNIE S.	1.82	64,300	86,800	151,100
4	19		OLD ASHBURNHAM RD	KEILIG, ROGER B	2.15	65,500	0	65,500
4	17		47 OLD ASHBURNHAM RD	KEILIG, ROGER B.	46.02	174,000	57,800	231,800
15	28		17 BEAUVAIS POINT LN	KELLER, JEANNE D, TTEE	0.80	295,100	136,400	431,500
48	71		44 THAYER RD	KELLEY, FRANCIS J. & PATRICIA M.	1.20	61,800	97,500	159,300
6	50	6	124 HUNT HILL RD	KELLEY, ROBERT J	1.68	63,700	106,000	169,700
6	43	1	138 TODD HILL RD	KELLY, EDWARD G. & PATRICIA F.	2.98	106,900	152,800	259,700
6	26	3C-5	50 CROMWELL DR #5	KELLY, RICHARD J & DIANA L	0.00	0	192,900	192,900
12	5	2	649 OLD NEW IPSWICH RD	KELLY, ROBERT E. & ANN MARIE	16.04	82,896	277,400	360,296
43	12		113 WOODBOUND RD	KENDALL, LEE & HELEN	0.99	54,700	131,500	186,200
36	7		13 MOOSE LN	KENNEDY, JAMES & SHEILA, TTEE	1.60	185,600	96,100	281,700
26	16		85 EAST MAIN ST	KENNEDY, MICHAEL J. & WEBSTER, CARRIE C.	2.00	65,000	135,900	200,900
16	6	4	104 HUBBARD HILL RD	KENNY, LAURENCE A & BONNIE J	2.16	65,500	206,400	271,900
16	6	5	KINGFISHER TER	KENNY, LAURENCE A & BONNIE J	3.42	10,300	0	10,300
15	7	2	FOURTH ST	KERESEY, PATRICIA S.	0.69	53,800	0	53,800
15	16		232 FOURTH ST	KERESEY, PATRICIA S.	0.26	237,300	128,300	365,600
15	17		230 FOURTH ST	KERESEY, PATRICIA S.	0.19	225,800	21,500	247,300
3	52	3	307 WELLINGTON RD	KERSBERGEN, MARK D.	2.28	65,800	182,900	248,700
5	6	1	212 ABEL RD	KETOLA, BENJAMIN A & ALISON D	2.01	58,500	168,900	227,400
10	4		130 WOODBOUND RD	KETOLA, DANIELA & HANNAH R	25.90	67,976	191,700	259,676
10	3	1-2	205 FITZGERALD RD	KETOLA, ELIJAH & AMANDA	2.02	65,100	279,000	344,100
14	44		44 LACHANCE DR	KETOLA, EZRA & GWENNA, TTEES	0.50	262,500	79,100	341,600
6	64	1	102 MAIN ST	KETOLA, EZRA S & GWENNA, TTEES	4.16	71,500	659,000	730,500
10	3	2	FITZGERALD RD	KETOLA, HOSEA I	10.84	1,398	0	1,398
10	3	2-1	FITZGERALD RD	KETOLA, HOSEA I	2.00	34,600	0	34,600
22	22	10	40 TICO RD	KETOLA, JEREMIAH W.G. & JUDY A	2.01	65,000	179,500	244,500
29	2		70 BUTTERFIELD RD	KETOLA, JONAH J & KATE E	8.00	83,000	158,800	241,800
29	8	1	65 BUTTERFIELD RD	KETOLA, JONAH J & KATE E	3.65	70,000	178,700	248,700
22	22	13	165 SWAN POINT RD	KETOLA, WARREN & PIRGOLIISA	1.95	64,800	225,900	290,700
2	59	T073	57 PARK DR	KIERCE, JUDITH F, LIFE ESTATE & JOHNSON, DEBORAH J	0.00	0	45,700	45,700
37	9		18 MOUNTAIN RD	KILLMER, DAVID R. & JOANNE E	0.52	239,400	121,700	361,100
14	41		LACHANCE DR	KILMARTIN, ELEANOR D, TTEE	0.38	224,700	0	224,700
15	1		52 LACHANCE DR	KILMARTIN, ELEANOR D, TTEE	1.00	240,500	80,100	320,600
17	1	3	LACHANCE DR	KILMARTIN, ELEANOR D, TTEE	1.57	6,300	0	6,300
35	4		84 KIMBALL RD	KIMBALL ROAD RINDGE, LLC	0.46	159,900	100,600	260,500
8	6	1	65 BANCROFT RD	KING, DIANE B. & KEVIN W	2.13	65,400	157,300	222,700
3	13	7	20 WELLINGTON RD	KINTZ, CHRISTOPHER & SUSAN A.	3.22	68,700	103,400	172,100
7	26	5	154 BIRCH DR	KIRBY, MICHAEL S. & CHRISTINE J.	1.50	63,000	119,200	182,200
10	27	2-8	60 HIGHLAND DR	KIRSHNEUR, BARBARA.	0.88	66,800	113,100	179,900
3	39		GODDARD RD	KIRSLIS, PETER C. & STEPHANIE L.	19.39	68,339	0	68,339
13	32		28 MONOMONAC TER	KLEIN, MICHAEL E & WILKINSON, WENDY J	0.56	72,900	86,800	159,700
14	29		19 MONOMONAC TER	KLEIN, PATRICIA	0.49	209,000	107,000	316,000
13	21		87 DOLLY LN	KNAPP, WALTER TRUST	0.44	230,500	97,100	327,600
7	88		127 PERRY RD	KNIGHT, ROSE MERRY	28.02	73,604	120,300	193,904
6	63		65 TODD HILL RD	KNIGHT, CAROL J.	2.25	65,800	86,000	151,800
32	10		123 WEST MAIN ST	KNIGHT, CAROL J.	0.25	45,000	130,300	175,300









10	5	WOODBOUND RD	LINDELL, STEPHEN A. & BEVERLY S.	170.00	30,600	0	30,600
10	6	3 WARE FARM LN	LINDELL, STEPHEN A. & BEVERLY S.	42.50	91,955	943,000	1,034,955
7	52	8 PERRY RD	LINDQUIST, AL, TTEE	1.50	63,000	107,200	170,200
10	27	57 HIGHLAND DR	LIPETRI, JOSEPH R. & MARIA L.	0.96	69,000	107,900	176,900
3	24	115 BRIGHAM RD	LITTLE, CORY C & STACEY L	2.60	60,300	171,900	232,200
50	5	TAGGART CIR	LITTLE, DON R. & LISA K	1.01	82,400	0	82,400
7	26	12 JAY DR	LITTLE, KENNETH F. & JOLEEN I.	1.08	126,800	111,600	238,400
50	4	35 MEADOW VIEW RD	LITTLE, LISA & DON R. JR.	1.09	76,700	280,900	357,600
10	27	42 HIGHLAND DR	LLOYD, BRIAN & TAMMY	1.10	70,600	101,200	171,800
50	52	48 WHITE TAIL RUN	LONARDO, WILLIAM & LINDA, TTEES	1.60	57,100	243,700	300,800
49	24	42 GOLF COURSE LN	LORENTZEN-TRUSTEE, THEODORE R.	0.58	129,000	79,200	208,200
19	23	146 WELLINGTON RD	LORING, EDWARD A, JR.	2.16	393,200	96,300	489,500
10	27	194 OLD JAFFREY RD	LOTHROP, TYKE A & HAND, CHERYL S	2.60	66,800	149,700	216,500
9	13	NH RT 119	LOWE JR., RUSSELL B.	66.00	7,920	0	7,920
9	19	INGALLS RD	LOWE JR., RUSSELL B.	30.00	2,130	0	2,130
50	48	NH RT 119	LOWE JR., RUSSELL B.	10.00	882	0	882
9	11	369 MOUNTAIN RD	LOWE JR., RUSSELL B.	125.00	160,058	132,900	292,958
3	29	33 DANFORTH RD	LUBIN, CRAIG & REGA LAPAR-LUBIN	7.40	81,200	190,300	271,500
10	4	8-2 271 FITZGERALD RD	LUCIER, OLIVER A	2.07	65,200	126,500	191,700
7	68	1 903 NH RT 119	LUHTALA, DAVID W. & FAITH L.	2.73	60,700	158,300	219,000
3	12	543 MAIN ST	LUHTJARV, RICHARD ALEXANDER & ELISHA VIRGINIA	0.76	55,200	79,600	134,800
11	3	SHERWIN HILL RD	LUND, ERIC R. & SUSAN G.	18.70	3,366	0	3,366
10	5	94 WOODBOUND RD	LUND, RICHARD D & DONNA L	5.60	75,800	242,100	317,900
3	29	73 DANFORTH RD	LUNDSTED, RICHARD N & BENJAMIN C	25.00	134,000	306,900	440,900
3	29	71 DANFORTH RD	LUNDSTED, STEPHEN, TRUSTEE	2.35	66,100	179,700	245,800
2	59	T003 20 SUNSET DR	LUPIEN, RICHARD K. & DOROTHY J.	0.00	0	42,000	42,000
12	1	4 539 OLD NEW IPSWICH RD	LUPIS, FRANK JR. & DIANE L.	2.50	66,500	115,200	181,700
50	23	13 MONADNOCK VIEW RD	LYNCH, RICHARD J & NADINE Y	1.45	78,500	166,900	245,400
7	21	41 OLD CATHEDRAL RD	LYONS, BARRY J. & MARILYN	20.00	67,160	339,000	406,160
27	11	61 TODD HILL RD	LYONS, THOMAS F.	5.02	74,100	189,600	263,700
2	41	76 RAND RD	MACDONALD, NEIL K. & PATRICIA	4.98	73,900	115,600	189,500
5	10	142 ABEL RD	MACDONALD, WILLIAM V. & HELEN M.	2.16	65,500	184,500	250,000
37	9	16 MOUNTAIN RD	MACDOUGALL, BRUCE I. & HAWTHORN, MARGARET E.	0.55	218,000	71,000	289,000
46	39	10 DRAG HILL RD	MACDOUGALL, ROBERT & CAROL TTE	1.35	62,400	131,700	194,100
39	38	71 UNIVERSITY DR	MACHMER, TERESA & MARY KAY RIORDAN	1.50	204,800	89,700	294,500
1	13	112 ROBBINS RD	MACKAY, CATHERINE M & TIMOTHY J	2.32	66,000	151,400	217,400
46	5	FLORENCE AVE	MACKESY, JOSEPH P & MARY T	0.22	4,400	2,700	7,100
46	6	FLORENCE AVE	MACKESY, JOSEPH P & MARY T	0.22	4,400	2,700	7,100
39	39	85 UNIVERSITY DR	MACKESY, THOMAS F.	0.50	162,500	91,300	253,800
13	24	76 DOLLY LN	MACLELLAN, REEVES C & MICHAEL ALLAN	1.09	203,200	96,600	299,800
39	8	129 KIMBALL RD	MACNEIL, DOUGAL	0.19	64,500	126,000	190,500
40	17	71 PINE EDEN RD	MAFFETT, BAXTER H. & BARBARA P.	0.38	226,100	102,200	328,300
31	11	26 BUTTERFIELD RD	MAGINA, DANIEL T. & RUTH L.	1.02	61,100	100,800	161,900
4	2	12 FERIN RD	MAGUIRE, MARY K.	5.40	68,700	134,500	203,200
10	19	56 CLEAVES RD	MAHER, MICHAEL & ANN MARIE	12.20	249,400	110,000	359,400
37	13	348 US RT 202	MAHONEY, DANIEL J	2.12	180,900	73,500	254,400
3	17	490 MAIN ST	MAILHOT, THOMAS P. & KIMBERLY A.	3.68	70,000	124,600	194,600
6	88	35 HILL TOP DR	MAJEWSKI, JOSEPH & JOANNE	6.06	70,700	167,400	238,100
25	10	27 FIELDSTONE LN	MALOY, BRIAN & JENELLE R.	2.34	66,000	158,100	224,100
7	98	49 CONVERSEVILLE RD	MANNING, SHAWN M. & STEPHANIE J. FORTIN	5.00	93,500	61,900	155,400
2	8	221 ROBBINS RD	MANHA, STEPHEN P & RICHARDS, DOREEN L	13.50	67,208	265,700	332,908
43	1	23 JOWDERS COVE RD	MANWARING, CAROLA, TTEE	0.94	68,500	150,100	218,600
34	17	112 RED GATE LN	MARA, JOHN P. & HOLLY S.	0.76	220,800	84,500	305,300
2	59	34 MAPLE DR	MARCEAU, HECTOR J & ELEANOR I	0.00	0	56,700	56,700
13	3	10 DOLLY LN	MARCEAU, PAUL & JUDITH	0.88	52,300	194,500	246,800
3	69	34 WEATHERBEE HILL RD	MARCHILDON, VINCENT P.	45.00	69,420	147,400	216,820
19	5	7 MARINELLO DR	MARINELLO, LUIGI & ROSE MARIE	0.30	69,000	87,100	156,100

Map	Lot	Sub-lot	Location	Owner	Acres	Land	Building	Total
19	6		8 MARINELLO DR	MARINELLO, LUIGI & ROSE MARIE	0.30	96,600	24,300	120,900
6	92	3	304 MAIN ST	MARINI, RICHARD ANTHONY	5.80	76,400	103,700	180,100
6	14		497 US RT 202	MARKET BASKET INC.	48.16	915,900	5,465,100	6,381,000
6	49C		US RT 202	MARKET BASKET INC.	14.50	464,300	0	464,300
7	26	16	134 BIRCH DR	MARR, DAVID H. & ANNA MARIE	1.54	176,800	215,300	392,100
22	11		36 ROCKY RD	MARRINEN, ELIZABETH P & PHILLIPS, CHARLES	1.80	337,100	83,700	420,800
11	36		394 CATHEDRAL RD	MARROTTE, DANIEL G & GLORIA S	15.40	70,695	98,300	168,995
5	32		PEARLY POND WAY	MARROTTE, DAVID G	0.27	8,200	100	8,300
5	33		19 PEARLY POND WAY	MARROTTE, DAVID G. & SUSAN M.	0.28	41,000	158,800	199,800
3	33	2	171 WELLINGTON RD	MARSH, SHAWN T & ELIZABETH	5.12	74,400	166,900	241,300
3	15	1	33 WELLINGTON RD	MARSH, SHELDON C. & FLORENCE A.	1.61	63,400	108,200	171,600
10	4	10	136 WOODBOUND RD	MARSH, WAYNE J. & CHERYL J.	5.10	74,300	121,800	196,100
4	47		193 NH RT 119	MARSHALL, EARL T. & OTTOWAY H.	11.00	85,500	112,200	197,700
6	2	1	170 THOMAS RD	MARSHALL, ELIZABETH A & BISHOFF, BRIAN J	3.16	68,500	128,000	196,500
7	26	10	159 BIRCH DR	MARSHALL, JAMES M	1.85	64,400	128,300	192,700
2	31	2	527 FORRISTALL RD	MARSHALL, JR, EARL T	2.40	66,200	96,000	162,200
50	18		80 TAGGART CIR	MARSHALL, JR, BRADLEY J	1.12	83,000	132,400	215,400
46	31		58-60 SPRING RD	MARSHALL, JUDITH	1.58	189,900	176,100	366,000
19	12		45 COLBURN LN	MARSZALEK III, JOHN & JENNIFER	0.23	99,700	95,300	195,000
45	63		COCHRANE DR	MARTEL, NADINE C., TTEE	0.07	200	0	200
45	64		COCHRANE DR	MARTEL, NADINE C., TTEE	0.05	200	0	200
45	65		13 COCHRANE DR	MARTEL, NADINE C., TTEE	0.34	117,000	35,500	152,500
2	59	T066	20 COUNTRY MEADOWS DR	MARTIN, BERNICE	0.00	0	71,300	71,300
43	1	20	37 BLAKEVILLE RD	MARTIN, DAVID J. & CAROL M.	0.87	166,500	105,500	272,000
2	59	T095	56 MAPLE DR	MARTIN, DORIS C & JOANE	0.00	0	50,900	50,900
15	5		FOURTH ST	MARTIN, JR, ARTHUR J & PATRICIA P, TTEES	0.38	47,600	0	47,600
15	3		FOURTH ST	MARTIN, JR, ARTHUR J & PATRICIA P, TTEES	0.76	55,200	0	55,200
15	33		210 FOURTH ST	MARTIN, JR, ARTHUR J & PATRICIA P, TTEES	0.29	228,400	112,600	341,000
25	13		49 NORTH ST	MARTIN, KEVIN R	0.67	53,400	94,400	147,800
8	35	4	261 BANCROFT RD	MARTIN, MARC J & SMITH, JANICE L	8.30	83,900	200,900	284,800
24	12	5	17 FARRAR RD	MARTIN, PATRICIA A & CRAIG, DANNY P	2.40	66,200	134,400	200,600
26	6	1	46 EAST MAIN ST	MARTIN, PAULA J. & MURPHY, NANCY B.	0.80	56,200	72,700	128,900
3	72	6	345 EAST MONOMONAC RD	MARTIN, RICHARD J & ZANI-MARTIN, TINA	2.35	67,300	216,600	283,900
7	19		22 OLD CATHEDRAL RD	MARTIN, ROBERT & ELEANOR	6.50	69,560	135,300	204,860
10	27	2-2	37 HIGHLAND DR	MARTIN, THEODORE W. & NANCY ANN S.	0.88	66,800	121,900	188,700
10	21	21	88 PINE EDEN RD	MARTINEZ, PATRICIA A & LAMAR	0.00	0	25,900	25,900
47	16		31 DESCHENES RD	MARTORANO, ROGER J. & CHRISTINE M.	0.25	45,000	71,000	116,000
23	1	18	70 SWAN POINT RD	MASCITTI, DIANE L	1.07	61,300	128,400	189,700
47	74		49 LOOP RD	MASON, PAUL G	1.06	61,200	106,800	168,000
2	59	T068	14 COUNTRY MEADOWS DR	MASON, ROCK A. & GLORIA K.	0.00	0	33,300	33,300
7	27		462 OLD NEW IPSWICH RD	MASSACHUSETTS AUDOBON SOC, INC	27.90	142,700	26,100	168,800
11	41		30 VINING RD	MASSACHUSETTS AUDOBON SOC, INC	131.20	258,800	477,000	735,800
26	11		53 EAST MAIN ST	MASSEY, SUSAN M	2.00	65,000	96,600	161,600
14	13		79 PARADISE ISLAND RD	MASTERS, VICTORIA I.	0.60	314,000	32,800	346,800
41	3		47 PINE EDEN RD	MASTRIANNI, PATTY J & ROBERT	0.30	218,500	33,400	251,900
41	15		PINE EDEN RD	MASTRIANNI, PATTY J & ROBERT	0.50	2,500	6,700	9,200
48	57		1 SANDY SHORES RD	MASTRONARDI, JOHN R. & RUSSELL, CAROLA.	0.48	49,600	39,500	89,100
27	36		258 MAIN ST	MATHENA, LORETTA	2.50	66,500	323,200	389,700
41	10		7 PINE EDEN RD	MATHIEU, DANIEL J. & LAURIE M.	1.50	239,400	158,800	398,200
14	24		38 PARADISE ISLAND RD	MATHIS, CHARLES L & MARY L	0.70	283,500	135,400	418,900
50	26		33 MONADNOCK VIEW RD	MATHON, MICHAEL & POWERS, STEFANIE	1.45	94,200	174,600	268,800
27	35		254 MAIN ST	MAYER, JANE L & ARNO M	2.23	65,700	194,000	259,700
50	20		58 TAGGART CIR	MAZEJKA, STEVEN J & STONE, DIANE M	1.01	82,400	173,800	256,200
3	54		NH RT 119	MCCAIGUE, SARAH R, TTEE	0.50	9,000	0	9,000



Map	Lot	Sub-lot	Location	Owner	Acres	Land	Building	Total
16	1	1	9 PARADISE ISLAND RD	MESSER, REAGAN & WARD, MELISSA	0.36	54,300	109,100	163,400
4	52		145 NH RT 119	MESSINA, PAUL R.	4.00	64,500	145,200	209,700
6	54	1-3	13 TERVO RD	METIVIER, GENE & JUDITH A	1.56	79,100	183,600	262,700
22	18		170 SWAN POINT RD	METZGER, GEORGE R., III & JANE B.	1.26	260,400	127,800	388,200
22	17		124 EAST MONOMONAC RD	METZGER, JOHN K. & KATHERINE	1.00	288,200	116,200	404,400
41	11		14 PINE EDEN RD	METZGER, QUENTIN R. & MARILYN	4.00	253,000	94,500	347,500
43	1	9	62 JOWDERS COVE RD	MEYERHANS, MARY T	0.90	168,500	103,900	272,400
2	59	T002	14 SUNSET DR	MICELI, MICHAEL C. & GLEASON, LORRAINE A.	0.00	0	47,000	47,000
10	23	4	59 OLD JAFFREY RD	MICHELEWSKI, JAMES L & BECKER, PATRICIA A	5.20	73,600	95,300	168,900
10	27	8	38 OLD JAFFREY RD	MIDLIN, MARTINA A.	8.63	70,894	96,600	167,494
5	4	2	279 ABEL RD	MILLER, ALBERT J. & MARY L.	2.10	62,000	122,400	184,400
2	59	T104	6 OAK DR	MILLER, ANITA S.	0.00	0	65,300	65,300
6	59	1	107 TODD HILL RD	MILLER, JOSEPH & PATRICIA N	0.72	54,400	168,300	222,700
46	25		7 SPRING RD	MILLER, KEVIN F. & DEBORAH A.	0.91	58,800	195,200	254,000
50	51		6 ABEL RD	MILLER, MARCELLA B & KEVIN J	3.00	61,200	185,700	246,900
2	41	1A	65 RAND RD	MILLER, MICHAEL J & ARIANNE	3.00	68,000	109,800	177,800
2	59	T009	21 SUNSET DR	MILLER, PAUL V & PERENZIN, CHERYL L	0.00	0	50,100	50,100
3	27		410 MAIN ST	MILLER, TINA A.	0.75	55,000	87,900	142,900
32	8	1	1398 NH RT 119	MILLETT, DAVID	1.00	54,900	127,200	182,100
6	49	6	83 HUNT HILL RD	MILLIARD, MONIQUE A	1.85	64,400	110,800	175,200
50	42		150 MEADOW VIEW RD	MILLS, GERALD H & FRANCES G	1.00	76,300	133,400	209,700
8	26		BANCROFT RD	MILLS, MARSHA L	3.44	69	0	69
8	27		187 BANCROFT RD	MILLS, MARSHA L	16.25	63,928	79,200	143,128
8	26	1	BANCROFT RD	MILLS, MARSHA L	2.04	65,100	0	65,100
5	2		314 ABEL RD	MINIHAN, JOHN J. & DIANE	8.10	83,300	160,300	243,600
27	28		12 GODDARD RD	MISSAL, GERALD & SYLVIA M.	1.50	63,000	108,900	171,900
4	39	2	20 DIVOL POND RD	MITCHELL, PETER G. & SUSAN M.	5.28	74,800	148,600	223,400
7	66		24 CUTTER HILL RD	MIZHIR, II, GEORGE J & HARDY, MARYANNE	2.00	65,000	447,100	512,100
18	18		232 EAST MONOMONAC RD	MOEN, DANIEL P.	1.38	328,100	86,000	414,100
2	59	T027	32 PARK DR	MOFFITT, JAMES F. & RALPH H. PARKER	0.00	0	72,200	72,200
10	47	18-2	210 SOUTH WOODBOUND RD	MONADNOCK BIBLE BAPTIST CHURCH INC.	5.09	74,300	533,900	608,200
6	14	1	THOMAS RD	MONADNOCK COMMUNITY BANK	5.30	153,200	0	153,200
2	56		457 MIDDLE WINCHENDON RD	MONADNOCK FULL GOSPEL CHURCH	10.85	140,400	973,800	1,114,200
2	59		78 PARK DR	MONADNOCK TENANTS CO-OP INC.	81.00	1,412,800	63,100	1,475,900
19	32	1	CLIFFWELL DR	MONOMONAC LAKE SAILING ASSOC.	0.05	10,500	0	10,500
17	8		28 SPORTSMAN LN	MONOMONAC SPORTING CLUB	4.08	394,522	92,000	486,522
2	37	6	28 WOODS CROSSING RD	MONROE, FRANKLIN P & DAMIANO, JANET A	2.00	58,500	149,000	207,500
39	26		124 KIMBALL RD	MONTAGUE, KENNETH A & WADE A	0.26	146,900	93,900	240,800
10	9	2	111 MOUNTAIN RD	MONTISANO, NICHOLAS & KAROLY	2.40	92,200	259,700	351,900
46	29		10 SPRING RD	MOORE, CATHERINE M.	0.30	46,000	37,300	83,300
34	23		92 RED GATE LN	MOORE, DALE & MOORE, DAVID	0.66	212,800	59,500	272,300
33	23		99 WEST MAIN ST	MORABITO, MARGARET G	0.75	55,000	59,200	114,200
19	17		21 COOT BAY DR	MORAN, MATTHEW P & LAUREEN A	1.25	337,100	432,600	769,700
2	59	T011	33 SUNSET DR	MORIARTY JONATHAN K	0.00	0	104,000	104,000
27	30		234 MAIN ST	MORIARTY, DANIEL T. & ROSEANN L.	1.25	62,000	93,100	155,100
23	1	1	17 MILLER AVE	MORIARTY, DAVID P. & LINDA M.	0.80	126,500	142,100	268,600
2	59	T098	44 MAPLE DR	MORIARTY, JOSHUA T & MCELROY, TARA A	0.00	0	56,800	56,800
39	15		148 KIMBALL RD	MORIN, LAWRENCE & LYNN J.	0.25	146,300	143,600	289,900
10	8		73 SOUTH WOODBOUND RD	MORRIS, RUTH	14.00	101,000	217,900	318,900
7	26	23	19 JAY DR	MORRIS, SHAWN J & CHRISTINE A	1.05	70,400	193,100	263,500
17	22		72 LACHANCE DR	MORRISON, BRUCE A & NANCY L	0.40	252,000	118,900	370,900
6	54	1-10	16 TERVO RD	MORRISON, KELLY & MORRISON, FLOYD	1.89	113,000	203,800	316,800
4	48		187 NH RT 119	MORRISON, MATTHEW R	0.34	42,100	94,600	136,700
3	15	5-2	487 MAIN ST	MORTADA AHMAD & ALI & MORTADA JAMAL	3.00	68,000	137,200	205,200

50	33	46 MONADNOCK VIEW RD	MORTADA, JAMAL	1.11	92,200	233,500	325,700
28	11	56 BUTTERFIELD RD	MORTADA, JAMAL H	0.96	60,000	155,600	215,600
45	13	40 PULASKI DR	MORTGAGE ELECTRONIC REG SYSTEMS, INC	0.81	141,000	82,700	223,700
5	28	8 PEARLY POND WAY	MORTGAGE PARTNERS, INC	0.19	8,800	5,800	14,600
6	54	52 JERICHO RD	MOTTA, PHILIP, JR & SHARON R	1.74	79,900	147,000	226,900
6	85	113 LORD BROOK RD	MUHONEN, CALVIN & STAISHA	2.22	60,700	159,500	220,200
6	26	2 1595 NH RT 119	MUISE, JOSEPH C. & MARY ELLEN	3.15	62,000	117,000	179,000
23	3	1 39 SWAN POINT RD	MULLINS, MAUREEN	2.10	65,300	162,300	227,600
24	11	342 NH RT 119	MUNROE, RICHARD S. & LAURIE M	3.39	62,700	127,700	190,400
10	21	14 173 PINE EDEN RD	MURPHY, CATHLEEN	0.00	0	11,300	11,300
6	26	3C16 42 CROMWELL DR #16	MURPHY, ROBIN M	0.00	0	192,800	192,800
6	54	1-13 10 TERVO RD	MURRAY, DONALD W. & M. ANNE	1.86	80,600	176,400	257,000
27	26	3 255 MAIN ST	MURRAY, PAUL A & CYPRIANNA D	1.55	63,200	90,900	154,100
8	20	11 CROSS ST	MUSE, JUDITH C & HENRY V	2.49	66,500	148,500	215,000
36	5	WARREN RD	MUSGRAVE, DAVID A., TRUSTEE	3.50	69,500	0	69,500
39	41	44 UNIVERSITY DRIVE	MUSGRAVE, DAVID A., TRUSTEE	3.00	68,000	257,600	325,600
8	8	1 234 NORTH ST	NADEAU, NORMAND R. & ROSEMARY	2.93	67,800	102,500	170,300
33	18	49 WEST MAIN ST	NADEAU, STEVEN & NANCY	0.48	47,100	85,300	132,400
2	41	3A 51 RAND RD	NAGAHIRO, JAMES Y. & ALICE K.	7.10	80,300	219,200	299,500
2	37	3 703 FORRISTALL RD	NAGLE, JUSTIN A & SHEILA R	2.50	66,500	158,800	225,300
17	21	84 LACHANCE DR	NANDHAKUMAR, AYYAVOO	0.98	317,600	44,200	361,800
14	9	63 PARADISE ISLAND RD	NANGLE, WILLIAM P. & TRACEY A.	0.48	299,300	121,000	420,300
4	11	1-1 147 OLD ASHBURNHAM RD	NANNI, CAROL	2.01	65,000	117,200	182,200
6	50	9 32 MCGREGOR LN	NARESKY, GARY J. & KIMBERLY A.	42.40	70,663	157,300	227,963
6	99	5-1 5 SONJA DR	NAVIAN DEVELOPMENT CO, LLC	2.00	130,000	333,900	463,900
6	99	5-2 15 SONJA DR	NAVIAN DEVELOPMENT CO, LLC	2.35	152,800	533,400	686,200
6	99	6-1 31 SONJA DR	NAVIAN DEVELOPMENT CO, LLC	3.17	195,500	1,045,400	1,240,900
8	19	1-3 102 CANDLELIGHT RD	NEF, WAYNE C & SHARON	6.09	77,300	226,300	303,600
7	80	10 37 SCOTTS LN	NELSON, AMANDA J & PUSTOLA, NATHAN G	2.43	66,300	145,800	212,100
3	25	3 365 MAIN ST	NELSON, CALVIN E.	6.80	79,400	121,100	200,500
8	5	2 48 BANCROFT RD	NELSON, CHRISTOPHER & MEAGAN	15.96	72,029	107,600	179,629
46	21	21 LAURELAVE	NELSON, HENRY F. JR. & NELSON, JOHN E.	0.34	70,200	92,300	162,500
46	22	25 LAURELAVE	NELSON, ROBERT J	0.11	60,500	60,900	121,400
7	26	20 JAY DR	NEVEUX, DONNA MARIE	1.09	141,200	228,100	369,300
2	11	ROBBINS RD	NEW ENGLAND POWER CO.	10.30	72,100	0	72,100
2	11	ROBBINS RD	NEW ENGLAND POWER CO.	3.50	24,500	0	24,500
2	20	B & M RAILROAD	NEW ENGLAND POWER CO.	2.60	18,200	0	18,200
2	20	WOODS CROSSING RD	NEW ENGLAND POWER CO.	6.20	43,400	0	43,400
2	20	FORRISTALL RD	NEW ENGLAND POWER CO.	3.40	23,800	0	23,800
2	20	WOODS CROSSING RD	NEW ENGLAND POWER CO.	2.20	15,400	0	15,400
2	20	FORRISTALL RD	NEW ENGLAND POWER CO.	10.30	72,100	0	72,100
5	3	ABEL RD	NEW ENGLAND POWER CO.	12.00	84,000	0	84,000
5	43	BEAN HILL RD	NEW ENGLAND POWER CO.	4.00	28,000	0	28,000
99	1	TRANS LINES	NEW ENGLAND POWER CO.	0.00	0	991,200	991,200
3	73	BUSH HILL RD	NEW HAMPSHIRE CHARITABLE FOUNDATION	127.60	4,018	0	4,018
31	1	1180 NH RT 119	NEW HAMPSHIRE HOUSING FIN AUTHORITY	0.70	60,800	88,600	149,400
9	5	1972 NH RT 119	NEW HAMPSHIRE, STATE OF	4.00	71,000	165,200	236,200
11	13	GRASSY POND RD	NEW HAMPSHIRE, STATE OF	0.09	6,600	0	6,600
11	27	CATHEDRAL RD	NEW HAMPSHIRE, STATE OF	174.00	581,000	17,000	598,000
11	33	CATHEDRAL RD	NEW HAMPSHIRE, STATE OF	1129.10	910,300	6,500	916,800
35	13	NH RT 119	NEW HAMPSHIRE, STATE OF	0.01	2,300	0	2,300
37	1	MOUNTAIN RD	NEW HAMPSHIRE, STATE OF	0.16	99,800	0	99,800
20	12	30 SANDBACK CIR	NICHOLSON, LINDSAY B. & MARGARET W. HEFFERNAN	0.83	238,900	56,400	295,300
40	16	67 PINE EDEN RD	NIEMELA, ALVAH W	0.38	226,100	70,900	297,000
12	3	6-2 777 OLD NEW IPSWICH RD	NIEVES, ANGEL L	2.06	65,200	124,400	189,600

Map	Lot	Sub-lot	Location	Owner	Acres	Land	Building	Total
2	6		293 ROBBINS RD	NISKALA, GARY A & YVONNE M, TTEES	10.97	91,900	155,100	247,000
28	17		48 PAYSON HILL RD	NOEL, CHRISTINE D & RAID, IVAN, JOINT TENANTS	2.15	65,500	176,500	242,000
46	27		193 WOODBOUND RD	NOEL, SARAH G, TTEE	1.25	58,900	148,400	207,300
2	51	5	361 MIDDLE WINCHENDON RD	NORBY, BOBBIE JO, TTEE	8.15	83,500	410,700	494,200
7	78	2	774 NH RT 119	NORBY, DALE J, TTEE	21.00	115,500	291,500	407,000
18	21	1	EAST MONOMONAC RD	NORBY, JEFFREY M	3.09	68,300	0	68,300
10	4	7-1	66 DRAG HILL RD	NORBY, NANCY A, TTEE	4.40	91,700	180,100	271,800
22	1		13 COVE RD	NORBY, NANCY A, TTEE	0.31	242,600	101,500	344,100
2	52	1-2	DALE FARM RD	NORBY, STEVEN B., TTEE	5.61	75,800	0	75,800
2	59	2-1	724 FORRISTALL RD	NORDAHL, OLAF	2.01	65,000	237,400	302,400
23	3		31 SWAN POINT RD	NORMANDIN, III, ROBERT A & JOANNE	3.20	68,600	174,100	242,700
2	66		576 FORRISTALL RD	NORMANDIN, JOELD.	0.92	59,100	205,200	264,300
28	4		162 MAIN ST	NORTHERN NEW TEL OPERS, LLC	0.49	56,300	110,000	166,300
34	7		170 RED GATE LN	NORTON, BRIAN J. & DAWN M.	0.59	191,800	124,800	316,600
3	15	4	499 MAIN ST	NUNES, JR, ROBERT W & MARIA N	2.10	65,300	108,700	174,000
4	22	3	25 FOSTER TERRACE	NUTTING, PATRICIA L	1.95	64,800	171,400	236,200
8	6	2	71 BANCROFT RD	O'BRIEN, ROBERT L & SHEILA M, TTEES	2.08	65,200	247,700	312,900
37	2		MOUNTAIN RD	O'CONNOR, MICHAEL J & SANDRA M	0.28	21,900	0	21,900
10	9	1	91 MOUNTAIN RD	O'CONNOR, MICHAEL J. & SANDRA M.	4.09	110,300	141,600	251,900
39	9	3	137 KIMBALL RD	O'CONNOR, PAUL M & MARY M	0.67	53,400	102,700	156,100
39	20		140 KIMBALL RD	O'CONNOR, PAUL M & MARY M	0.35	152,800	316,300	469,100
16	6	1	150 HUBBARD HILL RD	O'CONNOR, RICHARD H. & JERILYN	1.50	63,000	98,800	161,800
50	1		1855 NH RT 119	O'CONNOR, TED E. & ANDREA L. HANTZ	2.80	60,900	228,100	289,000
9	9	1	65 KIMBALL RD	O'DAY, JOHN & JUNE SAILOR-O'DAY	32.20	70,798	288,500	359,298
17	2		151 HUBBARD HILL RD	O'KEEFE, ROBERT J. & MARGARET M.	2.84	67,500	150,400	217,900
32	7		109 WEST MAIN ST	O'LEARY, RANDI N	0.20	43,300	86,700	130,000
7	26	33	133 BIRCH DR	O'LOUGHLIN, JAMES & NANCY A.	1.32	62,300	180,400	242,700
27	26	1	243 MAIN ST	O'LOUGHLIN, III THOMAS A & BRENDA L.	1.55	63,200	98,000	161,200
3	9	2	19 HUGHGILL RD	O'MALLEY, DANIEL & KARLA	1.90	103,400	167,300	270,700
50	41		159 MEADOW VIEW RD	O'NEIL, WILLIAM D & SUSAN M	1.50	94,400	170,900	265,300
30	31		8 CROWCROFT DR	O'NEIL, WILLIAM J. & ANITA P.	2.33	130,900	31,800	162,700
7	59		60 OLD NEW IPSWICH RD	O'TOOLE, SYLVESTER J. & DEBORAH A.	9.80	78,100	104,700	182,800
7	53	5	122 OLD NEW IPSWICH RD	OAKES, JOHN F & KERRIE J	2.29	65,900	131,500	197,400
3	13	9	531 MAIN ST	OBUCHOWSKI, MARK J. & KASANDRA J.	2.75	67,300	174,000	241,300
6	66		78 MAIN ST	OESER, ROBERTA K	3.96	70,900	265,500	336,400
25	3		14 EAST MAIN ST	OJA, LINDA A & ROBERT H	0.39	47,800	71,200	119,000
43	1	17	13 BLAKEVILLE RD	OJALA, ROBERT J.	0.96	69,000	116,800	185,800
27	31		19 LORD BROOK RD	OJALA, WILLIS H. & TERRI L.	0.46	49,200	105,300	154,500
1	10	8	11 CAMRI CT	OJANEN, MIKKO A & KATHLEEN	1.62	79,400	191,200	270,600
6	50	8	22 PERKINS RD	OLD COUNTY HOLDINGS, L.L.C.	2.00	116,500	289,200	405,700
13	19		77 DOLLY LN	OLIHOFIK, WALTER M.	0.14	195,300	54,500	249,800
27	34		238 MAIN ST	OLIN GORDON & NAOMI	1.15	61,600	132,100	193,700
7	83	1	MICHAEL LN	OLIN, DUANE M & CHANDRAA	3.05	586	0	586
6	33		1333 NH RT 119	OLIN, GORDON C.	2.00	73,100	251,800	324,900
6	81	12	13 BUTTERNUT LN	OLIN, GORDON C. & NAOMI B.	3.05	91,000	289,700	380,700
6	81	2	51 BUTTERNUT LN	OLIN, LARRY & ELMI	5.40	98,000	367,800	465,800
7	83	10	MICHAEL LN	OLIN, LARRY & ELMI & HAKALA, SCOTT & INA	3.27	628	0	628
7	83	11	MICHAEL LN	OLIN, LARRY & ELMI & HAKALA, SCOTT & INA	2.04	392	0	392
7	83	12	MICHAEL LN	OLIN, LARRY & ELMI & HAKALA, SCOTT & INA	2.60	499	0	499
7	83	13	MICHAEL LN	OLIN, LARRY & ELMI & HAKALA, SCOTT & INA	3.21	616	0	616
7	83	14	MICHAEL LN	OLIN, LARRY & ELMI & HAKALA, SCOTT & INA	2.12	407	0	407
7	2	1	151 GODDARD RD	OLIN, RICHARD & JEAN	2.50	66,500	171,300	237,800
2	22		WOODS CROSSING RD	OLSON ELAINE V & ERCI M, TTEES	22.00	3,718	0	3,718
2	29		141 WOODS CROSSING RD	OLSON ELAINE V & ERIC M, TTEES	21.00	113,794	834,400	948,194

6	81	8	44 BUTTERNUT LN	OLSON, AARON E.	3.39	92,000	461,600	553,600
6	81	5	84 BUTTERNUT LN	OLSON, ANDREW & SANDRA	7.50	104,300	222,100	326,400
6	81	6	76 BUTTERNUT LN	OLSON, ANNIE	4.10	94,100	146,500	240,600
6	81	7	68 BUTTERNUT LN	OLSON, CARL M.	5.10	97,100	243,500	340,600
6	81	4	73 BUTTERNUT LN	OLSON, DANA G	4.82	96,300	457,300	553,600
7	83	5	17 MICHAEL DR	OLSON, DAVID E & LINDA S	2.30	75,700	245,000	320,700
2	29	A	WOODS CROSSING RD	OLSON, ELAINE V	7.00	140	0	140
2	23		WOODS CROSSING RD	OLSON, ELAINE V & ERIC M, TTEES	27.00	4,860	0	4,860
2	16		81 RAND RD	OLSON, ELAINE V & ERIC M, TTEES	8.84	85,500	192,300	277,800
2	26		HOMESTEAD LN	OLSON, ELAINE V & ERIC M, TTEES	81.00	6,642	0	6,642
2	28		HOMESTEAD LN	OLSON, ELAINE V & ERIC M, TTEES	23.00	2,484	0	2,484
2	30		WOODS CROSSING RD	OLSON, ELAINE V & ERIC M, TTEES	9.50	288	0	288
2	36		WOODS CROSSING RD	OLSON, ELAINE V & ERIC M, TTEES	24.20	838	0	838
2	36		WOODS CROSSING RD	OLSON, ELAINE V & ERIC M, TTEES	2.90	58	0	58
2	37	1	WOODS CROSSING RD	OLSON, ELAINE V & ERIC M, TTEES	6.00	120	0	120
2	37	2	WOODS CROSSING RD	OLSON, ELAINE V & ERIC M, TTEES	2.90	229	0	229
2	62	3	634 FORRISTALL RD	OLSON, ELAINE V & ERIC M, TTEES	2.02	65,100	213,300	278,400
2	37	2-1	WOODS CROSSING RD	OLSON, ELAINE V & ERIC M, TTEES	3.90	767	0	767
2	59	T028	26 PARK DR	OLSON, HELEN MAE & LINDA SHELDON & BRIAN DUCKWO	0.00	0	53,500	53,500
41	6		37 PINE EDEN RD	OLSON, HILBERT A. & MARIAN J.	0.66	252,700	121,200	373,900
2	10	7	258 RAND RD	OLSON, JOSHUA	2.01	65,000	192,500	257,500
2	10	8-4	27 WINTERS WAY	OLSON, JOSHUA E	3.24	52,500	167,500	220,000
6	92	1B-1	21 LORD HILL RD	OLSON, LORRAINE H. TTE	10.60	79,100	386,200	465,300
6	92	1B-2	LORD HILL RD	OLSON, LORRAINE H. TTE	9.50	81,000	0	81,000
6	92	1B-3	LORD HILL RD	OLSON, LORRAINE H. TTE	3.00	61,500	0	61,500
4	13		80 MAPLEWOOD DR	OLSON, MATTHEW N & DEANNA F	14.20	129,596	851,600	981,196
7	55		RED GATE LN	OLSON, N J, TTEE	17.03	69,599	0	69,599
34	25		RED GATE LN	OLSON, NATHAN J, TTEE	0.60	20,800	0	20,800
34	26		RED GATE LN	OLSON, NATHAN J, TTEE	0.37	38,000	0	38,000
34	39		RED GATE LN	OLSON, NATHAN J, TTEE	17.46	70,549	0	70,549
6	90	3	LORD HILL RD	OLSON, NATHAN J, TTEE	2.01	58,500	0	58,500
3	68		99 BUSH HILL RD	OLSON, RICHARD & JEANNE	40.00	74,580	171,600	246,180
10	19	2-2	176 MOUNTAIN RD	OLSSON, CHRISTOPHER & KAREN L.	3.06	68,200	183,400	251,600
7	4	1	263 MAIN ST	ONEILL, WILLIAM J & LILY A	3.69	70,100	131,100	201,200
2	47	1	334 MIDDLE WINCHENDON RD	OPRAMOLLA, JOSEPH P. & DEBORAH C.	2.00	51,029	171,500	222,529
22	13	1	117 SWAN POINT RD	ORLIC, GLENN T & BUTTON, SARAH L	0.63	52,600	117,800	170,400
27	12		23 TODD HILL RD	ORR JR, DAVID E.	0.45	49,000	103,200	152,200
2	36	2	609 FORRISTALL RD	ORR, MARY E.	7.50	71,900	103,900	175,800
6	4	3-2	185 THOMAS RD	OSIMO, RONALD E. & PATRICIA A.	7.97	82,900	342,900	425,800
4	32		50 BEAVER DAM RD	OSTERGARD, DALE & VIRGINIA M.	4.00	71,000	124,800	195,800
6	54	1-16	51 JERICHO RD	OSTERGARD, RUTH A & DALE	2.27	82,100	143,200	225,300
1	22	1	ROBBINS RD	OSTREICHER, ELLEN D.	13.60	2,448	0	2,448
1	22	2	262 ROBBINS RD	OSTREICHER, ELLEN D.	2.00	65,000	192,700	257,700
46	38	2	KAWL RD	OUELLETTE, MICHAEL D & WHIPPLE, CHRISTINE	6.35	78,100	204,200	282,300
6	20	3	19 OWEN WAY	OWEN, THOMAS P. & JOAN B.	14.70	62,196	150,400	212,596
2	34	1	629 FORRISTALL RD	PACKKARD, VALERIE ANN & STRONG, JONATHAN	5.00	74,000	109,700	183,700
50	10		45 TAGGART CIR	PALERMO, MARK	1.06	82,700	166,700	249,400
4	6		218 OLD ASHBURNHAM RD	PALMER, E. CHRISTOPHER, TTEE	6.00	80,300	143,800	224,100
4	51	2-1	5 - 7 NUTTING RD	PANAGIOTES, ARTHUR G.	7.69	75,643	132,300	207,943
4	51	2-2	10 NUTTING RD	PANAGIOTES, ARTHUR G.	3.78	62,150	188,000	250,150
10	27	3	195 OLD JAFFREY RD	PANAGIOTES, NICHOLAS G. & HEATHER M.	11.66	63,800	200,900	264,700
7	84	1	NH RT 119	PANGBORN, RALPH H., ELIZABETH & TRIMBLE & DEBORAH FICKEN	1.50	288	0	288
7	84	2	NH RT 119	PANGBORN, RALPH H., ELIZABETH & TRIMBLE & DEBORAH FICKEN	25.29	4,552	0	4,552
50	49		1839 NH RT 119	PANOPOULOS, DAVID P & DIANE E	2.57	60,200	175,600	235,800
6	33	1	1343 NH RT 119	PANOPOULOS, DAVID P & DIANE E	2.80	113,800	135,300	249,100

Map	Lot	Sub-lot	Location	Owner	Acres	Land	Building	Total
50	22		97 MEADOW VIEW RD	PANOPOULOS, DAVID P & DIANE E	1.07	91,900	253,000	344,900
7	26	26	26 JAY DR	PAOLUCCI, DONALD A. & LINDA	1.06	281,600	104,200	385,800
3	31	2-2	139 WELLINGTON RD	PAPA, ROBERT & CORY A	2.51	66,500	152,700	219,200
3	14		8 WELLINGTON RD	PAQUETTE, PAUL R. & LUCILLE A.	1.00	61,000	76,900	137,900
7	2	2	155 GODDARD RD	PAQUIN, AMY M & JACOB H	2.50	66,500	114,800	181,300
7	36		18 PINE TERRACE	PAQUIN, JEDADIAH A & BETHANY P	0.53	50,600	71,900	122,500
4	34		357 NH RT 119	PAQUIN, ROBERT L. & SYLVIA R.	13.40	59,603	130,100	189,703
50	39		143 MEADOW VIEW RD	PARE, JUSTIN	1.40	78,200	249,200	327,400
6	49A		686 US RT 202	PARIS HOLDINGS, LLC	16.30	308,600	1,718,800	2,027,400
6	67	2	1121 NH RT 119	PARKER, GERALD, W. & EMERSON, SUSAN	16.02	59,141	226,100	285,241
2	59	1	720 FORRISTALL RD	PARKER, JEFRA	2.50	66,500	130,100	196,600
11	29		CATHEDRAL RD	PARKER, KENNETH P.	1.00	3,000	0	3,000
7	83	7	18 ATLANTIC DR	PARKKONEN, A ELIAS & A MIRJAMI	2.17	63,500	236,100	299,600
7	83	2	MICHAEL LN	PARKKONEN, ELIAS & MIRIAM	2.39	76,000	0	76,000
7	83	3	MICHAEL LN	PARKKONEN, MARCUS & MICHELLE	2.08	75,000	0	75,000
15	22		FOURTH ST	PARKS, MARTIN A	0.76	12,100	0	12,100
15	26		13 BEAUVAIS POINT LN	PARKS, MARTIN A.	0.59	272,000	127,100	399,100
45	6		88 LOOP RD	PATENAUDE, ELAINE A.	0.18	42,700	34,400	77,100
50	35		34 MONADNOCK VIEW RD	PATENAUDE, JASON M & WALQUIST, STEPHANIE L	1.46	94,300	215,500	309,800
6	20	1	MOUNTAIN RD	PATRIA, ADAM E & CARRIE M	1.92	64,700	0	64,700
37	20	7	45 MOUNTAIN RD	PATRIA, ADAM E & CARRIE M	1.00	61,000	163,600	224,600
7	15		NH RT 119	PATTERSON, MARGARET	5.43	98,100	0	98,100
23	1	11	7 MILLER AVE	PAWLOWICZ, STANLEY & DUCHARME, GLORIA J.	0.75	55,000	120,000	175,000
48	73		34 THAYER RD	PAYELIAN, MICHELLE L.	0.34	46,800	115,400	162,200
7	97		59 CONVERSEVILLE RD	PAYSON, DAVID A. & ROBYN L.	4.60	92,300	109,800	202,100
2	59	T007	34 SUNSET DR	PEABODY, JOHN	0.00	0	77,800	77,800
18	4		40 LAPHAM LN	PEABODY, RICHARD K, & SHIRLEY, TTEES	0.33	244,700	25,000	269,700
7	26	4	166 BIRCH DR	PEACOCK, GEORGE W. III & PATRICIA A	2.43	67,400	116,200	183,600
19	13		28 COOT BAY DR	PEAHL, CHRISTOPHER & KATHLEEN	0.39	202,100	71,400	273,500
19	19		22 HUDSON WAY	PEAHL, CHRISTOPHER & KATHLEEN	0.34	254,100	224,600	478,700
19	16	2	COOT BAY DR	PEAHL, KATHLEEN C.	1.35	9,600	0	9,600
9	4		NH RT 119	PEARLY LAKE FOREST, LLC	1.50	4,500	0	4,500
9	13	1	MOUNTAIN RD	PEARLY LAKE FOREST, LLC	714.00	59,270	0	59,270
20	14		24 SANDBACK CIR	PEARLY LAKE FOREST, LLC	2.04	273,100	302,500	575,600
6	26	3C12	46 CROMWELL DR #12	PECK, CYNTHIA G.	0.00	0	137,600	137,600
5	26		4 PEARLY POND WAY	PECK, MATTHEW J	0.12	36,600	18,400	55,000
5	31		13 PEARLY POND WAY	PEDERSEN, RONALD E & BARBARA A	0.23	39,900	18,900	58,800
6	54	1-12	12 TERVO RD	PEDERSON, DONALD F. & KIMBERLY	1.13	76,900	216,800	293,700
10	29	1-2	24 US RT 202	PEDERSON, RONALD E.	12.25	198,500	160,000	358,500
10	27	12	199 OLD JAFFREY RD	PEKKINEN, REBECCA L	8.20	63,134	124,800	187,934
6	50	3	92 HUNT HILL RD	PELKEY, CHRISTINE A	3.30	94,900	206,900	301,800
5	2	2	328 ABEL RD	PELKEY, GARY L.	8.60	84,800	91,700	176,500
2	54		442 MIDDLE WINCHENDON RD	PELKEY, TANYA M.	6.00	77,000	142,000	219,000
2	58		MIDDLE WINCHENDON RD	PELKEY, TANYA M.	0.60	6,500	0	6,500
2	58	1	FORRISTALL RD	PELKEY, TANYA M.	0.40	4,800	0	4,800
8	20	2-A	173 BANCROFT RD	PELLETIER, DANA F. & DEBRA A.	3.01	68,000	184,000	252,000
10	32		13 WHITNEY LN	PELLETIER, WILFRED & MARY R, TTEES	0.50	56,500	106,500	163,000
10	32	1	US RT 202	PELLITIER, WILFRED & MARY R, TTEES	0.14	7,200	0	7,200
3	4	1	638 MAIN ST	PELTO, KENNETH W & EILEEN A	6.20	77,600	109,000	186,600
10	7		117 SOUTH WOODBOUND RD	PERAGALLO, DONNA A., TTEE	33.36	89,254	199,900	289,154
5	9	7	183 ABEL RD	PERALES, LISA M	2.23	65,700	244,200	309,900
46	4		5 EVERGREEN AVE DR	PERCELA, JACK M & ROCHE, KATHY	0.45	49,000	116,400	165,400
6	72	3	15 FITZGERALD RD	PEREZ, LEONARD G. & LAURA E.	2.10	65,300	103,100	168,400
24	3		14 HAMPSHIRE RD	PERRY WHITE, INC.	18.00	68,072	80,800	148,872



22	22	83 SWAN POINT RD	PERRY, ETHAN T. & MICHELE D.	1.90	64,600	122,500	187,100
10	47	53 FOX RUN LN	PETERSON, RICHARD & SUSAN	1.73	82,800	133,400	216,200
8	16	18 CROSS ST	PETERSON, SCOTT I. & MARY CAROLE	2.70	67,100	113,400	180,500
47	46	CHESHIRE RD	PETTIGREW, WILFRED B & STEWART, CLAUDIA	0.59	5,200	0	5,200
47	50	SHARON PL	PETTIGREW, WILFRED B & STEWART, CLAUDIA	0.32	46,400	0	46,400
44	1	79 COUNTY RD	PHELPS, ANN	0.09	45,000	2,600	47,600
22	20	134 SWAN POINT RD	PHILLIPS, CHARLES E.	1.57	332,300	129,600	461,900
22	21	132 SWAN POINT RD	PHILLIPS, CHARLES E.	2.40	342,500	134,100	476,600
2	68	24 WEBSTER DR	PICARD, JR., GEORGE A	1.25	43,400	82,100	125,500
2	59	32 MAPLE DR	PIEPIORA, NANCY J & O'CONNELL, DANIEL M P	0.00	0	56,400	56,400
21	18	6 ROBERTSON RD	PIERANDRI, MARYROSE - WILLIAM, EARL & SCOTT ROBERTSON	1.80	193,700	101,400	295,100
47	45	11 SHARON PL	PIERCE, EDWIN A.	0.46	49,200	0	49,200
8	22	112 BANCROFT RD	PIERCE, KIMBERLY H. & TIMOTHY W. SULIN	10.00	89,000	111,000	200,000
20	7	188 EAST MONOMONAC RD	PIETRAS, JOHN E. & EMILY B.	1.13	322,900	59,700	382,600
25	21	11 EAST MAIN ST	PIKE, DARLENE	0.96	60,000	125,400	185,400
15	21	FOURTH ST	PINAULT, PAUL L.	0.39	251,000	1,700	252,700
10	21	85 PINE EDEN RD	PINE EDEN ASSOCIATION	14.00	344,800	43,500	388,300
43	1	68 JOWDERS COVE RD	PISECCO, PAMELA	0.93	128,000	138,800	266,800
7	26	176 BIRCH DR	PIURKOWSKI, EUGENE J. & DIANNE L.	0.96	60,000	161,700	221,700
39	33	102 KIMBALL RD	PLETCHER, JAMES & BETTY J	0.34	152,100	180,500	332,600
3	1	1212 US RT 202	PLH-LAKEVIEW, LLC	3.90	162,100	504,100	666,200
10	45	145 US RT 202	PLH-RINDGE, LLC	2.80	116,200	294,500	410,700
17	4	LACHANCE DR	PLSKA REALTY TRUST	0.55	74,000	0	74,000
17	19	98 LACHANCE DR	PLSKA REALTY TRUST	0.48	260,400	32,200	292,600
10	44	26 COUNTY RD	PLOURDE, MICHELLE L	2.29	65,900	181,700	247,600
10	20	120 MOUNTAIN RD	PLUMB, JONATHAN L.	4.50	161,900	80,100	242,000
23	1	76 SWAN POINT RD	POFF, JANINE H.	0.91	58,800	119,300	178,100
33	5	80 WEST MAIN ST	POIKONEN, ALAN I. & SALLY K.	3.00	68,000	165,800	233,800
8	9	214 PERRY RD	POIKONEN, ERIC K. & SUSAN E.	4.52	72,600	118,200	190,800
32	5	394 US RT 202	POIKONEN, KEITH A. & MARGARET D	0.25	40,500	105,500	146,000
48	81	104 THAYER RD	POIROT, ROBERT K & RENEE M	0.45	122,500	179,700	302,200
6	29	58 SOUTH WOODBOUND RD	POMONIO, FREDERICK & HELEN	7.00	80,000	154,600	234,600
40	20	288 US RT 202	POOL POINT LLC	2.50	279,400	245,200	524,600
6	35	1288 NH RT 119	POOLE, WAYNE T. & DALE E.	2.50	60,000	117,800	177,800
1	20	208 ROBBINS RD	POOR, ERIC A. & MARSHA	4.10	71,300	74,200	145,500
7	26	14 FOLIAGE WAY	POPP, DOUGLAS C	1.09	70,600	116,800	187,400
2	59	11 OAK DR	PORTER, THOMAS R.	0.00	0	56,200	56,200
27	2	216 MAIN ST	POTTER, JOHN D & SANDRAL	1.01	61,000	160,600	221,600
34	41	105 RED GATE LN	POWELL, STEPHEN W & JACQUELINE L	1.30	62,200	128,900	191,100
12	9	517 ANNETT RD	POWERS III, JOHN J. & ROSE M.	15.00	92,569	226,300	318,869
2	40	719 FORRISTALL RD	POWLEY, DORIS MARIE	2.00	65,000	51,500	116,500
6	54	54 JERICHO RD	PRATT, RODNEY & SILVANA M-C	3.14	101,000	195,200	296,200
1	11	77 SUNRIDGE RD	PRESTON, WILLIAM C. & SHIRLEY A.	4.30	101,200	126,700	227,900
7	19	34 FITZGERALD RD	PRICE, JAMES W. & LUANNE M.	5.04	74,100	112,800	186,900
4	20	435 NH RT 119	PRIGGE, WM N, TTEE &	8.57	78,200	170,800	249,000
15	2	FOURTH ST	PRINCE COVE VENTURES, LLC	0.76	55,200	0	55,200
15	34	204 FOURTH ST	PRINCE COVE VENTURES, LLC	0.31	242,600	92,400	335,000
6	23	69 MOUNTAIN RD	PRIZIO, JOHN P	20.57	67,228	190,200	257,428
10	31	51 US RT 202	PRL INVESTMENT GROUP, LLC	1.00	96,100	76,400	172,500
2	59	24 SUNSET DR	PROULX, DAVE & ELSIE	0.00	0	52,500	52,500
3	19	6 DANFORTH RD	PROUTY, TERRY R.	1.00	61,000	89,700	150,700
29	3	84 BUTTERFIELD RD	PRUITT, LOIS A.	3.10	68,300	169,700	238,000
6	72	9 FITZGERALD RD	PSZYK, MICHAEL J	11.20	62,322	135,200	197,522
3	25	MAIN ST	PUBLIC SERVICE OF NH	2.48	66,400	0	66,400
3	40	GODDARD RD	PUBLIC SERVICE OF NH	4.00	9,500	0	9,500

Map	Lot	Sub-lot	Location	Owner	Acres	Land	Building	Total
7	82		NH RT 119	PUBLIC SERVICE OF NH	3.50	69,500	8,227,100	8,296,600
43	1	29	99 WOODBOUND RD	PUGH, DAVID M. & MARIE	0.92	59,100	110,000	169,100
6	50	5	5 MCGREGOR LN	PUGH, JACKIE L. & OK Y.	1.68	63,700	148,300	212,000
2	52	4	398 MIDDLE WINCHENDON RD	PUSTOLA, GEORGE T. & MARIE R.	2.00	65,000	116,400	181,400
27	37		262 MAIN ST	PYER, DALE F. & SANDRA L	1.08	61,300	78,000	139,300
7	95		97 NORTH ST	PYER, SANDRA LEE	2.42	66,300	77,100	143,400
6	93		268 MAIN ST	PYHALA, JACOB & KAREN	2.50	66,500	164,200	230,700
1	11	15-1	22 SUNRIDGE RD	PYKE, DONALD G.	3.00	97,300	126,800	224,100
7	83	6	12 ATLANTIC DR	QUADE, LYNNR & PATRICK K	2.08	61,900	241,000	302,900
50	3		18 MEADOW VIEW RD	QUALEY, III, JAMES R. & DEBRA MICHELLE	32.60	81,912	244,400	326,312
32	9		117 WEST MAIN ST	QUATTROCHI JR., ALBERT	0.26	45,200	144,300	189,500
2	52	3	394 MIDDLE WINCHENDON RD	QUILL, GEORGE J & MARY BETH	5.90	76,700	226,000	302,700
5	19	1	4 QUIMBY RD	QUIMBY, DAVID P. & JUDY L	0.24	40,200	93,700	133,900
5	18		ABEL RD	QUIMBY, DAVID P. & JUDY L	0.12	400	0	400
10	27	14	190 OLD JAFFREY RD	QUINLAN, MICHAEL	2.32	66,000	129,200	195,200
11	40		401 OLD NEW IPSWICH RD	QUINN, LON P & ROSS M	118.77	116,206	190,100	306,306
4	46		NH RT 119	RAHNASTO, LAURI & KAREN RAHNASTO KAY & NANCY	129.40	14,582	0	14,582
37	21		43 MOUNTAIN RD	RAITTO, RUSSELL G. & DEE M.	1.00	61,000	45,100	106,100
48	78		20 BROWNS POINT RD	RAJAGOPAL, VENKATESALU & JAYAN	2.30	204,200	279,300	483,500
10	47	15	43 FOX RUN LN	RAMEAU, LEONARD W & MICHELE E	1.50	81,500	167,500	249,000
3	22		109 LORD HILL RD	RAMSEY, HAROLD L. & QUEENIS K.	5.50	75,500	112,900	188,400
31	10		40 BUTTERFIELD RD	RANDALL, MARILYNN JOYCE	4.50	72,500	160,700	233,200
36	1		1742 NH RT 119	RASKU, ESTHER & RASKU, CHARLES & CHRISTINE	2.25	190,900	80,700	271,600
3	57		50 CONVERSEVILLE RD	RATCLIFFE, CHRISTOPHER T & BURKE, TAYLOR D	2.00	65,000	235,600	300,600
10	47	10	54 FOX RUN LN	RATHBURN, DAVID & DONNA	1.77	95,800	129,600	225,400
43	1	14	77 WOODBOUND RD	RAY, HARRY D.	1.04	58,100	240,400	298,500
10	27	2-6	74 HIGHLAND DR	RAYMOND, KENNETH A.	0.99	69,900	91,600	161,500
28	10		101 MAIN ST	RAYNOR, EUGENE G. & GORDON, ELLEN J.	3.43	69,300	111,100	180,400
2	17		99 RAND RD	REDLICH, CARLA. & CAROL E.	5.10	74,300	189,700	264,000
14	22		62 PARADISE ISLAND RD	REED, ANNE P & MICHAEL D	0.44	294,500	270,600	565,100
39	37	2	33 MOOSE LN	REED, GARY G & LINDA F	1.58	185,300	76,500	261,800
3	30		84 DANFORTH RD	REEVES, RICHARD A.	2.50	66,500	146,900	213,400
46	12		19 LAURELAVE	REGAL, JOSEPH F. & MARIE G. & MACKESY, MARY T.	0.30	115,000	87,200	202,200
3	32		155 WELLINGTON RD	REID, RICHARD D	1.00	61,000	116,300	177,300
7	18	1	14 BIRCH DR	REID, ROBERT E. & KIM I. STILES	5.65	74,900	224,700	299,600
25	2		26 EAST MAIN ST	REIDA, ALVAH M & JUDITH E.	4.25	71,800	181,500	253,300
27	29		231 MAIN ST	REINI, BRUCE E. & LAMPINEN SANDRA F.	1.20	61,800	231,900	293,700
2	9	4-3	MACY LN	REINI, BRUCE E. & ANITA R.	3.84	80,300	0	80,300
2	9	4-5	MACY LN	REINI, BRUCE E. & ANITA R.	2.41	76,000	0	76,000
2	9	4-6	205 RAND RD	REINI, BRUCE E. & ANITA R.	3.31	68,900	190,300	259,200
2	9	4-1	MACY LN	REINI, BRUCE E. & ANITA R.	2.02	74,900	0	74,900
2	9	4-4	31 MACY LN	REINI, CALVIN B	5.28	84,600	237,800	322,400
2	9	4-2	MACY LN	REINI, JARED D	2.87	77,400	0	77,400
27	10		14 SMITH DR	REINI, NEIL H	0.33	52,700	224,900	277,600
6	52	1	263 MIDDLE WINCHENDON RD	REMY REAL ESTATE LTD PRTRNSHP	1.50	63,000	90,200	153,200
5	1	2	321 ABEL ROAD	RENAUD, MARY J	11.96	66,600	292,700	359,300
47	14		DESCHENES RD	RENNIE, ROBERT W & SUSAN	0.24	4,500	0	4,500
47	15		DESCHENES RD	RENZETTI, DONNA M & COMERFORD, MARY	0.48	5,000	0	5,000
14	58		MA/NH STATE LINE	RENZETTI, DONNA M & COMERFORD, MARY	0.15	22,100	0	22,100
6	26	3C14	46 CROMWELL DR #14	REYNOLDS, R. CRAIG & TRACY L	0.00	0	140,800	140,800
8	35	2	CANDLELIGHT RD	REYNOLDS, WILLIAM H & LORRAINE A	90.00	15,210	0	15,210
10	27	4	82 OLD JAFFREY RD	RHOADS, KATHLEEN D	6.40	78,200	96,500	174,700
5	23		10 QUIMBY RD	RICARD, ANTONIO E. JR. V	1.00	54,900	63,400	118,300
8	20	1-2	41 CROSS ST	RICARD, MATTHEW J & AMY M	3.27	68,800	121,500	190,300

28	8	163 MAIN ST	RICE, BARBARA P.	0.60	52,000	200,400	252,400
8	10	213 PERRY RD	RICE, CARL & BEVERLY	2.28	65,800	76,800	142,600
11	7	87 OLD CATHEDRAL RD	RICE, RENAE L & DAVID J	1.15	61,600	95,900	157,500
2	31	511 FORRISTALL RD	RICH, LISA N	2.34	66,000	112,300	178,300
11	38	137 SHAW HILL RD	RICH, THOMAS D & LENICE L	2.07	65,200	129,500	194,700
3	15	471 MAIN ST	RICHARD, ERIC A. & SUSAN P.	3.26	68,800	218,400	287,200
50	7	15 TAGGART CIR	RICHARD, KYLE P & NEISHA G	1.01	82,400	171,200	253,600
2	59	12 MAPLE DR	RICHARDS, EDWIN A & JACKEE M	0.00	0	61,500	61,500
7	80	35 SCOTTS LN	RICHARDS, JOHN T & KATIE R	2.21	75,400	199,800	275,200
39	5	111 KIMBALL RD	RICHARDSON, BONNIE	0.69	69,940	113,600	183,540
4	15	71 OLD ASHBURNHAM RD	RICKERT, PAUL	5.86	76,600	113,200	189,800
5	9	ABEL RD	RIDGE LAKE HOLDINGS, LLC	31.64	68,557	0	68,557
1	2	102 DAMON RD	RIES, KERNELL G JR & HARRIET D	6.00	72,200	149,600	221,800
1	1	100 DAMON RD	RIES, KERNELL G. JR. & HARRIET D.	0.11	36,300	83,000	119,300
2	59	66 MAPLE DR	RIGG, SR., WAYNE J, TTEE	0.00	0	50,400	50,400
3	8	32 HUBBARD HILL RD	RILEY, GREGORY M & BONITA B	2.31	65,900	154,500	220,400
46	41	178 WOODBOUND RD	RILEY, JEANNE M.	0.63	52,600	75,100	127,700
7	26	7 FOLIAGE WAY	RILLINGS, GREGORY C & BECKY L	2.80	77,200	155,100	232,300
49	15	41 TWIN COVES DR	RIMKUS, MICHAEL V	0.38	47,600	45,600	93,200
23	1	LAKE MONOMONAC	RINDGE ACRES BEACH ASSOC. INC	3.80	0	0	0
27	13	24 SCHOOL ST	RINDGE HISTORICAL SOCIETY, INC	2.04	65,100	219,500	284,600
31	7	1116 NH RT 119	RINDGE HOLDINGS, LLC	2.76	112,200	598,300	710,500
8	35	223 BANCROFT RD	RINDGE LAND & LAKES, INC	2.00	65,000	96,700	161,700
8	11	538 OLD NEW IPSWICH RD	RINDGE STONE & GRAVEL, LLC	360.00	329,200	0	329,200
1	16	A ROBBINS RD	RINDGE, TOWN OF	1.04	61,200	0	61,200
2	14	143 RAND RD	RINDGE, TOWN OF	37.07	170,200	30,300	200,500
2	15	RAND RD	RINDGE, TOWN OF	22.00	125,000	0	125,000
2	21	HOMESTEAD LN	RINDGE, TOWN OF	66.00	99,000	0	99,000
2	25	HOMESTEAD LN	RINDGE, TOWN OF	20.00	80,000	0	80,000
3	50	283 WELLINGTON RD	RINDGE, TOWN OF	28.50	203,500	375,800	579,300
3	74	BUSH HILL RD	RINDGE, TOWN OF	88.40	3,777	0	3,777
3	92	LORD HILL RD	RINDGE, TOWN OF	6.80	76,100	0	76,100
3	92	LORD HILL RD	RINDGE, TOWN OF	30.00	145,700	0	145,700
3	92	MAIN ST	RINDGE, TOWN OF	11.15	86,000	0	86,000
4	37	NH RT 119	RINDGE, TOWN OF	4.00	64,500	0	64,500
5	14	ABEL RD	RINDGE, TOWN OF	6.80	78,700	0	78,700
6	8	THOMAS RD	RINDGE, TOWN OF	7.00	80,000	0	80,000
6	26	CROMWELL COURT	RINDGE, TOWN OF	0.97	54,300	0	54,300
6	26	CROMWELL COURT	RINDGE, TOWN OF	1.01	54,900	0	54,900
6	26	CROMWELL COURT	RINDGE, TOWN OF	1.15	55,400	0	55,400
6	26	CROMWELL COURT	RINDGE, TOWN OF	1.27	55,900	0	55,900
6	26	CROMWELL COURT	RINDGE, TOWN OF	1.22	55,700	0	55,700
6	26	CROMWELL COURT	RINDGE, TOWN OF	1.25	55,800	0	55,800
6	26	CROMWELL COURT	RINDGE, TOWN OF	1.05	55,100	0	55,100
6	26	CROMWELL COURT	RINDGE, TOWN OF	0.99	54,700	0	54,700
6	26	CROMWELL COURT	RINDGE, TOWN OF	1.21	55,700	0	55,700
6	26	CROMWELL COURT	RINDGE, TOWN OF	0.94	53,600	0	53,600
6	26	CROMWELL COURT	RINDGE, TOWN OF	1.04	55,000	0	55,000
6	26	CROMWELL COURT	RINDGE, TOWN OF	1.02	55,000	0	55,000
6	26	CROMWELL COURT	RINDGE, TOWN OF	1.24	55,800	0	55,800
6	26	CROMWELL COURT	RINDGE, TOWN OF	28.78	138,800	30,000	168,800
6	26	CROMWELL COURT	RINDGE, TOWN OF	17.26	104,300	60,000	164,300
6	26	CROMWELL COURT	RINDGE, TOWN OF	1.21	11,100	0	11,100
6	68	MAIN ST	RINDGE, TOWN OF	6.95	79,900	0	79,900
6	84	LORD BROOK RD	RINDGE, TOWN OF	1.40	31,300	0	31,300

Map	Lot	Sub-lot	Location	Owner	Acres	Land	Building	Total
7	10		GODDARD RD	RINDGE, TOWN OF	8.50	26,000	0	26,000
7	68		NH RT 119	RINDGE, TOWN OF	29.32	5,278	0	5,278
7	85		CONVERSEVILLE RD	RINDGE, TOWN OF	259.81	606,400	0	606,400
9	7	2	NH RT 119	RINDGE, TOWN OF	0.07	3,600	0	3,600
10	4	7-A	FITZGERALD RD	RINDGE, TOWN OF	25.30	1,999	0	1,999
10	47	17	FOX RUN LN	RINDGE, TOWN OF	4.30	145,500	0	145,500
10	47	19	US RT 202	RINDGE, TOWN OF	8.00	15,000	0	15,000
11	12		GRASSY POND RD	RINDGE, TOWN OF	0.14	6,800	0	6,800
11	14		GRASSY POND RD	RINDGE, TOWN OF	0.50	8,300	0	8,300
27	14		MAIN ST	RINDGE, TOWN OF	0.50	10,000	0	10,000
27	15		MAIN ST	RINDGE, TOWN OF	0.60	52,000	4,000	56,000
27	17		203 MAIN ST	RINDGE, TOWN OF	0.61	59,000	559,400	618,400
28	5		158 MAIN ST	RINDGE, TOWN OF	2.10	73,800	115,100	188,900
28	6		150 MAIN ST	RINDGE, TOWN OF	0.34	52,900	208,300	261,200
28	7	1	113-115 MAIN ST	RINDGE, TOWN OF	7.46	81,400	274,500	355,900
28	9		MAIN ST	RINDGE, TOWN OF	0.14	8,300	0	8,300
28	13		PAYSON HILL RD	RINDGE, TOWN OF	16.14	107,400	0	107,400
28	18		30 PAYSON HILL RD	RINDGE, TOWN OF	1.50	71,200	316,800	388,000
28	19		6 PAYSON HILL RD	RINDGE, TOWN OF	3.50	78,000	602,200	680,200
32	6		US RT 202	RINDGE, TOWN OF	1.00	54,900	0	54,900
34	33		RED GATE LN	RINDGE, TOWN OF	0.44	195,200	0	195,200
34	36		RED GATE LN	RINDGE, TOWN OF	0.24	8,900	0	8,900
36	3	1	11 WEIDNER DR	RINDGE, TOWN OF	4.00	217,300	8,800	226,100
39	21		KIMBALL RD	RINDGE, TOWN OF	0.15	67,600	0	67,600
39	31		KIMBALL RD	RINDGE, TOWN OF	0.09	26,000	0	26,000
39	36		KIMBALL RD	RINDGE, TOWN OF	0.10	13,000	0	13,000
45	1		DESCHENES RD	RINDGE, TOWN OF	0.40	48,000	0	48,000
45	10		LOOP RD	RINDGE, TOWN OF	0.16	31,500	0	31,500
45	11		8 SANDY SHORES RD	RINDGE, TOWN OF	0.63	131,500	45,000	176,500
45	48		HEMLOCK AVE	RINDGE, TOWN OF	0.06	500	0	500
45	49		HEMLOCK AVE	RINDGE, TOWN OF	0.10	300	0	300
45	80	1	SPRUCE AVE	RINDGE, TOWN OF	0.06	200	0	200
45	81	1	BEACH AVE	RINDGE, TOWN OF	0.06	200	0	200
47	20		WATATIC RD	RINDGE, TOWN OF	0.17	4,200	0	4,200
47	28		CHESHIRE RD	RINDGE, TOWN OF	0.11	40,300	0	40,300
47	53		LOOP RD	RINDGE, TOWN OF	0.06	40,000	0	40,000
47	72		SHARON PL	RINDGE, TOWN OF	0.06	200	0	200
10	3	1-1	FITZGERALD RD	RINDGE, TOWN OF	92.00	11,647	0	11,647
10	35	2	US RT 202	RINDGE, TOWN OF	0.05	7,000	0	7,000
10	35	3	US RT 202	RINDGE, TOWN OF	0.11	7,100	0	7,100
7	9	1	45 GODDARD RD	RIPLEY, GORDON H. & JANE E.	2.46	66,400	230,200	296,600
6	54	1-11	14 TERVO RD	RIVARD, DAVID J. & ANNE M.	1.14	107,700	176,800	284,500
2	10	8-3	236 RAND RD	RIVERS, JAMES & JULIETTE	2.02	65,100	129,000	194,100
2	59	T110	55 MAPLE DR	RIVERS, ROBERT J & NANCY L	0.00	0	68,500	68,500
6	64	3	140 MAIN ST	ROACH, BRADLEY W	4.15	71,500	245,600	317,100
6	49A	4-5	28 LISA DR	ROACH, BRADLEY W.	4.36	80,600	478,300	558,900
38	2		32 GOODALL RD	ROBATOR, KARLAA	0.62	52,400	91,200	143,600
7	47	1	217 OLD NEW IPSWICH RD	ROBBINS, SHERIDAN J. & CHARLENE N.	1.60	63,400	53,700	117,100
7	47	1-A	221 OLD NEW IPSWICH RD	ROBBINS, SHERIDAN J. & CHARLENE N.	1.90	64,600	111,000	175,600
7	47	1-B	OLD NEW IPSWICH RD	ROBBINS, SHERIDAN J. & CHARLENE N.	0.92	18	0	18
7	47	1-C	OLD NEW IPSWICH RD	ROBBINS, SHERIDAN J. & CHARLENE N.	5.50	110	0	110
34	34		EMERSON POND	ROBBINS, SHERIDAN J. & CHARLENE N.	0.60	12	0	12
6	50	4	6 MCGREGOR LN	ROBBLEE, STEPHEN & ELIZABETH	1.75	64,000	151,300	215,300
8	9	3	217 NORTH ST	ROBERTS JR., ALBERT J.	3.39	69,200	154,700	223,900

33	10	62 WEST MAIN ST	ROBERTS, CHARLES & JESSICA	1.75	64,000	128,400	192,400
10	47	21 WOODBOUND RD	ROBERTS, PETER & DENISE J.	2.01	65,000	100,600	165,600
21	18	14 ROBERTSON RD	ROBERTSON, WM, EARL, SCOTT & PIERANDRI, MARY ROSE	2.00	280,000	113,600	393,600
40	14	63 PINE EDEN RD	ROCHE, JANET B. & BISHOP, DAVID G.	0.13	194,800	21,600	216,400
7	34	31 PINE TERRACE	RODRIGUEZ, RAY & PENELOPE	35.50	65,128	84,200	149,328
25	18	70 NORTH ST	ROGERS, BROOKS F. & MARIAN-AS JOINT TENANTS	1.68	63,700	89,000	152,700
7	7	71 GODDARD RD	ROGERS, FREDERICK S. & HELENE G.	3.30	68,900	125,900	194,800
6	94	240 MIDDLE WINCHENDON RD	ROGERS, JOHN A. & JEANNE M.	15.10	66,127	249,400	315,527
38	3	24 GOODALL RD	ROLLINS, JANE M, TTEE	0.39	47,800	74,000	121,800
7	26	36 EMERSON LN	ROMA, ALPHONSE F & MARY B	1.07	98,800	161,000	259,800
3	15	477 MAIN ST	ROMANO III, CHARLES & PHYLLIS	3.00	68,000	175,100	243,100
6	49	21 ROMANO AVE	ROMANO, JR., CHARLES R	23.00	121,500	160,000	281,500
21	11	32 HERON POINT RD	ROMANOW, MICHAEL M.T.	0.55	307,700	101,200	408,900
8	9	205 NORTH ST	RONAYNE, JAMES J & BEATRICE D	2.06	65,200	246,700	311,900
7	26	20 EMERSON LN	ROSENGRANT, WILLIAM & BONITA	1.47	144,600	113,100	257,700
46	17	171 WOODBOUND RD	ROSS, JEFFREY A & ELIZABETH A	0.40	48,000	75,300	123,300
29	8	71 BUTTERFIELD RD	ROSS, JOHN W & VALERIE A	3.20	68,600	106,400	175,000
2	68	30 WEBSTER DR	ROSSIGNOL, CAREY D & MARY ELLEN	1.65	44,500	81,900	126,400
7	46	279 OLD NEW IPSWICH RD	ROULEAU, SHARON K.	1.20	61,800	76,900	138,700
2	41	13 RAND RD	ROUSSEAU'S PROP MGT, LLC, T J	3.15	68,500	210,200	278,700
6	62	81 TODD HILL RD	ROUSSEAU, ANDREW M.	2.00	65,000	235,700	300,700
2	65	23 WEBSTER DR	ROWE, BARBARA A.	6.67	59,500	123,500	183,000
13	25	62 DOLLY LN	ROY, WALTER N	2.80	232,900	187,200	420,100
10	22	23 OLD JAFFREY RD	ROYAL, BRIAN D & ERICA J	3.65	70,000	158,800	228,800
7	63	CUTTER HILL RD	ROYDON, ANNETTE TTEE	18.00	113,000	0	113,000
7	15	CROWCROFT POND	ROYDON, ANNETTE; PEABODY, THOMAS, BOYD IV, ALSTON; FRANK, MARISA	24.00	4,056	0	4,056
2	59	5 OAK DR	ROYEA, BRADLEY A. & YONG-SIM	0.00	0	88,000	88,000
7	49	192 OLD NEW IPSWICH RD	RUBENDALL, ROBERT L. & SUSAN E.	3.32	69,000	119,100	188,100
2	62	622 FORRISTALL RD	RUDE, JEREMY E	1.75	64,000	97,300	161,300
44	6	35 LAKE DR	RUGG, THOMAS I & DONNA M	0.34	117,000	174,400	291,400
7	60	51 OLD NEW IPSWICH RD	RUMLEY, MICHAEL M.	4.00	71,000	169,200	240,200
4	3	26 HERITAGE DR	RUSSELL, CARL E. & TRACY D.	3.37	78,900	172,300	251,200
6	54	11 TERVO RD	RUTENBURG, YARON JOSH	1.13	76,900	203,000	279,900
45	51	HEMLOCK AVE	RYAN, JAMES L & PAULA T	0.22	1,800	0	1,800
45	52	4 HEMLOCK AVE	RYAN, JAMES L & PAULA T	0.45	49,000	78,000	127,000
6	26	42 CROMWELL DR #20	RYAN, MAARGARETA	0.00	0	192,900	192,900
2	24	HOMESTEAD LN	RYAN, THOMAS W. & ANNE MARIE	0.25	1,800	0	1,800
2	24	HOMESTEAD LN	RYAN, THOMAS W. & ANNE MARIE	33.00	5,577	0	5,577
25	8	38 FIELDSTONE LN	RYLL, DANA & REBECCA	11.00	92,000	270,500	362,500
31	16	80 PAYSON HILL RD	SAARI, DEREK S	1.10	61,400	98,300	159,700
48	90	136 THAYER RD	SAARI, THOMAS R & CORRINE E	0.75	137,500	250,100	387,600
48	91	THAYER RD	SAARI, THOMAS R & CORRINE E	0.15	10,500	0	10,500
4	3	54 HERITAGE DR	SABA, PIERRE H & TILIA K	15.18	144,500	600,900	745,400
18	5	42 LAPHAM LN	SABATELLI, ANGELA M.	0.31	218,400	72,800	291,200
11	4	220 FITZGERALD RD	SABIA, JEFFREY A & DEBORAH L, TTEE	6.84	114,966	370,800	485,766
21	6	27-29 CONIFER RD	SACCO, RONALD A & SANDRA A	0.80	339,200	221,200	560,400
5	20	22 ABEL RD	SAGINARIO, NICHOLAS J	2.08	65,200	83,900	149,100
33	22	95 WEST MAIN ST	SALMI, RICHARD T & MARY M	0.19	43,000	77,300	120,300
8	15	55 CANDLELIGHT RD	SALO, KENYON & CARMELA	8.54	84,600	439,300	523,900
8	15	CANDLELIGHT RD	SALO, KENYON	15.80	3,018	0	3,018
8	15	CANDLELIGHT RD	SALO, KENYON & HILL, JON	17.55	3,370	0	3,370
1	10	51 CAMRI CT	SALTER, NATHAN W & REBEKAH M	6.05	93,500	238,500	332,000
18	16	248 EAST MONOMONAC RD	SAMPSON, CHARLES S & DAPHNE B	0.48	260,400	107,500	367,900
18	19	EAST MONOMONAC RD	SAMPSON, JOHN C. & CHARLES S. SAMPSON	6.75	79,300	0	79,300
18	17	EAST MONOMONAC RD	SAMPSON, JOHN C. & CHARLES S. SAMPSON	2.75	341,500	0	341,500

Town of Rindge—2009 Annual Report

Map	Lot	Sub-lot	Location	Owner	Acres	Land	Building	Total
46	36		8 SPRING RD	SAN SOUCIE, ELAINE M. & HENDERSON, ROBERT A.	0.37	47,400	75,000	122,400
3	67		EAST MONOMONAC RD	SANDBACK, AMY B	32.70	1,952	0	1,952
3	9	1	11 HUGHGILL RD	SANDLAND CARL P & MACDONALD SARA BELLE	1.90	90,400	154,100	244,500
12	7		483 ANNETT RD	SANDS, DAVID B. & SUSAN L.	16.00	77,390	240,700	318,090
11	36	3	438 CATHEDRAL RD	SANDS, ROBERT M. & CYNTHIA D.	5.60	75,800	108,100	183,900
34	4		182 RED GATE LN	SANDS, ROGER & MARCIAL, TTEES	0.41	192,800	78,900	271,700
8	7	1-1	174 NORTH ST	SANGERMANO II, ANTONIO	2.70	67,100	144,700	211,800
5	4	1	285 ABEL RD	SANGERMANO, CAROLYN	1.50	59,900	86,800	146,700
47	23		16 DESCHENES RD	SANTAGATE, NATALIE, TRUSTEE	0.34	46,800	26,100	72,900
27	24		3 GODDARD RD	SANTORO, LINDA A	0.25	45,000	90,200	135,200
47	40		68 LOOP RD	SAUNDERS, HARRY K	0.23	44,300	74,300	118,600
8	15	3	43 CANDLELIGHT RD	SAUVOLA, CURT L. & DARCY I.	7.90	65,118	367,700	432,818
5	4	8	44 DELTON DR	SAUVOLA, DANEM M & HEATHER L	2.80	67,800	234,000	301,800
5	4	4	29 DELTON DR	SAUVOLA, JARED M & JAYCEE G	7.25	68,800	177,200	246,000
6	32		15 ELMI DR	SAUVOLA, KENNETH & PHYLLIS	2.70	75,200	202,100	277,300
6	49A	4-4	49 LISA DR	SAUVOLA, LARS & CURT, TTEE	2.17	74,000	174,000	248,000
5	1	4	8 SAUVOLA DR	SAUVOLA, LARS H & LAURAL	69.99	76,490	244,200	320,690
5	4	4	32 DELTON DR	SAUVOLA, MATT K	122.00	77,012	0	77,012
5	4	7	DELTON DR	SAUVOLA, MATT K	2.12	36,600	0	36,600
1	10	9	19 CAMRI CT	SAUVOLA, MATT K & MELINDA J	1.44	78,500	228,000	306,500
35	8		68 KIMBALL RD	SAVARD, SHAUN M & LISAA	0.40	156,000	86,000	242,000
7	26	11	149 BIRCH DR	SAVEALL, D. STACY & DORIS A.	1.02	61,100	111,300	172,400
31	14		98 PAYSON HILL RD	SAVOLA, MICHAEL D. & MERRILL, JULIANA M.	0.83	56,900	81,400	138,300
5	14	1	104 ABEL RD	SAWTELLE JR., GARY L.	56.90	74,882	18,700	93,582
7	54		133 OLD NEW IPSWICH RD	SAWTELLE JR., GARY L. & REBECCA J.	28.62	68,563	146,700	215,263
14	32		34 KINGFISHER TER	SAWTELLE JR., KENNETH C.	0.77	55,500	90,200	145,700
5	14	2	110 ABEL RD	SAWTELLE, JR. GARY L & REBECCA	5.90	76,700	80,500	157,200
21	12		28 HERON POINT RD	SAWYER TRUST, THE MARY JANE	0.68	92,400	112,800	205,200
3	65		33 WEATHERBEE HILL RD	SAWYER, JAMES E. & SHERYL A.	38.00	62,048	191,800	253,848
6	71	4	75 FITZGERALD RD	SAWYER, KEVIN W. & DEBORAH L.	6.00	73,623	225,200	298,823
11	10		GRASSY POND RD	SAWYER, PERRY H.	2.00	53,600	0	53,600
4	18		14 OLD ASHBURNHAM RD	SAWYER, STACY D/ S.	2.50	66,500	129,500	196,000
15	4		FOURTH ST	SBROGNA, PAUL P. & SHEILAA.	0.12	4,100	0	4,100
15	23		FOURTH ST	SBROGNA, PAUL P. & SHEILAA.	0.13	8,200	0	8,200
15	24		FOURTH ST	SBROGNA, PAUL P. & SHEILAA.	0.12	4,100	0	4,100
15	31		212 FOURTH ST	SBROGNA, PAUL P. & SHEILAA.	0.16	220,500	190,600	411,100
15	32		FOURTH ST	SBROGNA, PAUL P. & SHEILAA.	0.26	118,700	0	118,700
7	26	34	121 BIRCH DR	SBROGNA, PHILIP M.	1.24	62,000	142,300	204,300
14	28		15 MONOMONAC TER	SCARBOROUGH, DONALD E & TINA M	0.50	262,500	185,300	447,800
10	21	16	158 PINE EDEN RD	SCARRELL, SUSAN ET ALS	0.00	0	35,300	35,300
8	13	2	598 OLD NEW IPSWICH RD	SCHAEJBE, ROBERT E & DIANE C	29.40	95,932	176,400	272,332
34	27		64 RED GATE LN	SCHAEJBE, ROBERT E. & RITA E.	0.35	160,000	70,300	230,300
29	7	4	1003 NH RT 119	SCHATZ, EDWARD B. & SHELLEY L.	4.34	65,500	138,200	203,700
37	7		44 MOUNTAIN RD	SCHENK, JOHN DWIGHT & FLOOD PAGE, JULIA J	3.60	313,600	150,700	464,300
21	1		57 CONIFER RD	SCHEUHING, WENDY	0.28	275,100	88,400	363,500
6	85	2	84 LORD HILL RD	SCHILL, JAY F & KATHERINE T	2.00	58,500	169,200	227,700
13	27		23 MONOMONAC TER	SCHIRDUAN, OWEN, TTEE	0.87	288,800	88,500	377,300
48	55		THAYER RD	SCHMALTZ, EUNICE D.	30.89	5,560	0	5,560
48	79		100 THAYER RD	SCHMALTZ, HENRY	0.70	135,000	60,400	195,400
44	2		LAKE DR	SCHMALTZ, HENRY J.	22.98	4,136	0	4,136
44	3		38 LAKE DR	SCHMALTZ, HENRY J.	0.50	50,000	16,500	66,500
48	86		127 THAYER RD	SCHMALTZ, HENRY J.	0.45	122,500	27,600	150,100
43	1	23	46 BLAKEVILLE RD	SCHMIDT, STEVEN & GAIL	1.12	176,800	296,800	473,600
3	72	1	289 EAST MONOMONAC RD	SCHOOON, SR, RANDY W & BARBARA J	2.00	65,000	280,900	345,900

11	3	FITZGERALD RD	SCHOW, HOWARD B. & NAN, TTEES	5.50	473	0	473
11	3	FITZGERALD RD	SCHOW, HOWARD B. & NAN, TTEES	5.90	624	0	624
11	3	SHERWIN HILL RD	SCHOW, HOWARD B. & NAN, TTEES	13.30	1,653	0	1,653
11	3	SHERWIN HILL RD	SCHOW, HOWARD B. & NAN, TTEES	6.90	620	0	620
11	3	SHERWIN HILL RD	SCHOW, HOWARD B. & NAN, TTEES	16.80	1,616	0	1,616
19	26	44 CLIFFWELL DR	SCHOW, HOWARD B. & NAN, TTEES	0.60	314,000	110,000	424,000
3	25	323 MAIN ST	SCHULTZ, JUSTIN D & GREIDER, SARAH E	2.12	65,200	97,700	162,900
6	52	247 MIDDLE WINCHENDON RD	SCHUYLER, PETER & LAURIE	2.40	66,200	183,000	249,200
13	11	12 MARINA WAY	SCHWERTZ, STEVEN J & LAURA & SCHWERTZ, JAMES F & JANICE	0.39	169,600	102,000	271,600
3	56	46 CONVERSEVILLE RD	SCIABARRASI, ANTHONY	0.50	50,000	111,300	161,300
7	83	MICHAEL LN	SCORTICO, ROBERT & DEBORAH J	2.09	75,100	0	75,100
4	42	DIVOL POND RD	SCOTT, EARL C.	0.34	14,100	0	14,100
4	40	47 DIVOL POND RD	SCOTT, JEAN R	0.52	75,600	22,500	98,100
5	10	130 ABEL RD	SCP REALTY, LLC	2.20	65,600	125,500	191,100
39	1	89 KIMBALL RD	SCRIBNER, ROBERT C & URSULA G.	1.50	94,500	158,600	253,100
4	15	97 OLD ASHBURNHAM RD	SEABURG, JOHN E. & LYNNE K.	6.79	79,400	119,000	198,400
47	22	DESCHENES RD	SEAMANS, LAURIE K.	0.34	9,400	0	9,400
47	30	17 CHESHIRE RD	SEAMANS, LAURIE K.	0.29	45,800	86,900	132,700
47	31	CHESHIRE RD	SEAMANS, LAURIE K.	0.17	8,500	0	8,500
4	2	50 FERIN RD	SEBOR, MICHAEL F & NANCY L	7.90	76,200	135,200	211,400
6	26	1585 NH RT 119	SEIDENBERG, EDWARD R. & PAULETTE A.	2.61	60,300	123,900	184,200
15	35	EAST MONOMONAC RD	SEIDMAN, WILLIAM A., TTEE	0.07	4,000	11,900	15,900
15	36	384 EAST MONOMONAC RD	SEIDMAN, WILLIAM A., TTEE	0.25	236,300	132,100	368,400
7	17	NH RT 119	SELECT CONCRETE FLOORS	5.01	48,700	0	48,700
7	17	1082 NH RT 119	SELF STORAGE 4U, LLC	5.67	92,300	318,100	410,400
3	7	580 MAIN ST	SELLARS, EUELL O. & EILEEN E.	1.55	63,200	88,700	151,900
3	25	A 375 MAIN ST	SELMER, JEREMY & LAURA	5.10	74,300	123,500	197,800
8	11	584 OLD NEW IPSWICH RD	SEMENTA, JOHN C & JULIE LYNN	5.01	59,200	212,400	271,600
49	12	23 TWIN COVES RD	SENECHAL, SCOTT A & DONNAM	3.48	69,400	220,200	289,600
6	57	TODD HILL RD	SEPPALA CONSTRUCTION CO, INC	25.50	135,500	0	135,500
10	13	50 UNIVERSITY DR	SEPPALA R. E. DEVELOPMENT, LLC	24.43	151,297	1,469,900	1,621,197
6	35	8 WEST MAIN ST	SEPPALA, AARON R. & DIANE	27.20	69,883	197,500	267,383
8	7	7 WALLACE RD	SEPPALA, ADAM R & RACHEL	2.21	65,600	95,600	161,200
8	16	30 CROSS ST	SEPPALA, BRADLEY E. & TRACY L.	2.18	65,500	162,500	228,000
7	89	132 PERRY RD	SEPPALA, CALVIN & BRENDA	2.60	63,500	156,800	220,300
7	89	PERRY RD	SEPPALA, CALVIN & BRENDA	5.10	74,300	0	74,300
6	35	1 NH RT 119	SEPPALA, CALVIN C & BRENDA L	29.30	69,598	0	69,598
2	10	8-7 RAND RD	SEPPALA, CURTIS LAVERN & ANGELA LARINE	2.42	53,300	189,900	243,200
3	92	101 LORD HILL RD	SEPPALA, DARREL	5.60	69,300	107,000	176,300
22	22	147 SWAN POINT RD	SEPPALA, DAVID A. & ANNA-LEENA	1.55	63,200	118,400	181,600
29	4	112 BUTTERFIELD RD	SEPPALA, DIANE V, TTEE	3.00	68,000	162,100	230,100
5	6	216 ABEL RD	SEPPALA, DOUGLAS	4.19	71,600	204,700	276,300
12	3	755 OLD NEW IPSWICH RD	SEPPALA, ERIC D & SAMANTHA J	5.65	76,000	117,500	193,500
7	25	180 CATHEDRAL RD	SEPPALA, JAMES & MARGARET	9.10	86,300	155,000	241,300
6	52	18 WINDSWEPT DR	SEPPALA, JEREMY S & JESSICA	11.22	72,040	220,500	292,540
4	31	102 HAMPSHIRE RD	SEPPALA, MARK R. & KATHLEEN A.	2.50	66,500	119,600	186,100
7	88	149 PERRY RD	SEPPALA, MICHAEL E. & KATHLEEN	14.00	101,000	118,700	219,700
2	41	41 RAND RD	SEPPALA, PAUL L. & SHARON L.	2.00	65,000	183,600	248,600
4	11	159 OLD ASHBURNHAM RD	SEPPALA, PETER & MARY L.	11.84	94,500	180,100	274,600
8	7	19 WALLACE RD	SEPPALA, ROBERT G. & JOY C.	2.48	66,400	130,800	197,200
6	52	16 WINDSWEPT DR	SEPPALA, SAMUEL L & MOLLY J	6.73	85,200	198,600	283,800
6	52	27 WINDSWEPT DR	SEPPALA, SAMUEL R. & RUTH E.	17.69	105,931	41,500	147,431
6	52	WINDSWEPT DR	SEPPALA, SAMUEL R. & RUTH E.	7.75	2,731	0	2,731
6	52	285 MIDDLE WINCHENDON RD	SEPPALA, SAMUEL R. & RUTH E.	2.65	67,000	358,600	425,600
6	52	130 LORD BROOK RD	SEPPALA, SETH D & TIFFANY M	5.61	67,400	215,600	283,000

### Town of Rindge—2009 Annual Report

Map	Lot	Sub-lot	Location	Owner	Acres	Land	Building	Total
7	80	1	8 SCOTTS LN	SEPPALA, STEVEN A & STEPHANIE	2.12	75,200	148,600	223,800
5	4	5	DELTON DR	SEPPALA, TYLER W	5.13	68,400	0	68,400
8	35	3	279 BANCROFT RD	SEPPALA, WALTER & SUSAN	10.56	71,300	249,700	321,000
6	52	4	128 LORD BROOK RD	SEPPALA, ZACHARY M & ASHLEY H	6.28	61,000	233,200	294,200
23	8	4	34 EAST MONOMONAC RD	SESIA, MAURICE & TINA	3.18	68,500	153,800	222,300
4	23	1	NH RT 119	SESIA, MAURICE + TINA	32.00	1,260	0	1,260
22	15	94-96 EAST MONOMONAC RD	SESIA, MAURICE F & SESIA, PAUL J	2.04	65,100	226,000	291,100	
3	64	EAST MONOMONAC RD	SESIA, PAUL	27.05	43,836	0	43,836	
22	22	11-1 TIC0 RD	SESIA, PAUL & SESIA, MAURICE	2.21	65,600	12,600	78,200	
22	14	106 EAST MONOMONAC RD	SESIA, PAUL & SCHUFFELS, DEBRA D	1.33	62,300	70,800	133,100	
22	16	EAST MONOMONAC RD	SESIA, PAUL J & SESIA, MAURICE	7.75	73,360	0	73,360	
14	6	33 PARADISE ISLAND RD	SETZCO, BERNICE J.	1.80	252,500	66,900	319,400	
14	57	LACHANCE DR	SETZCO, BERNICE J.	0.46	129,200	0	129,200	
7	19	3 44 OLD CATHEDRAL RD	SEYMOUR, EDWARD G	5.00	74,000	123,600	197,600	
7	56	101 OLD NEW IPSWICH RD	SHANNON, MARTHA & BETH ELLEN DUNNING	21.00	122,000	242,400	364,400	
13	22	91 DOLLY LN	SHAW, CHARLES N. ESTATE & LAINA H.	0.65	250,400	86,900	337,300	
35	11	32 KIMBALL RD	SHAW, MONTGOMERY T. & STEPHANIE H.	1.50	204,800	113,900	318,700	
11	2	65 DRAG HILL RD	SHAW-SARLES, SUSAN L & MATTHEW J SARLES	5.30	113,900	119,100	233,000	
37	12	370 US RT 202	SHEA, MICHAEL S & MARILYN A	1.99	58,500	118,100	176,600	
7	26	142 BIRCH DR	SHEEHAN, MICHAEL R.	1.95	181,600	203,300	384,900	
8	35	1-2 221 BANCROFT RD	SHEKERCHI, JACOB D. & SUSAN	12.00	80,000	181,300	261,300	
7	26	100 BIRCH DR	SHELL, RICHARD S & TERESA M	1.05	61,200	159,800	221,000	
10	21	108 PINE EDEN RD	SHELTON, JOANE	0.00	0	15,600	15,600	
10	21	104 PINE EDEN RD	SHELTON, RICHARD C.	0.00	0	21,700	21,700	
23	1	27 72 TIC0 RD	SHEMET, ELISA B	2.23	65,700	166,700	232,400	
8	20	1-1 23 CROSS ST	SHEPHERD, WILLIAM G.	2.61	66,800	204,800	271,600	
3	13	WELLINGTON RD	SHERWIN, JOHN 1/2 & DIANE 1/2	66.60	317,130	0	317,130	
19	3	74 COLBURN LN	SHERWIN, JOHN JEFFREY	0.34	196,400	26,200	222,600	
19	2	78 COLBURN LN	SHERWIN, JOHN P, JANET & PETER	0.34	196,400	81,800	278,200	
3	15	WELLINGTON RD	SHERWIN, PETER W, JOHN J & JANET & COTE, DIANE	0.10	4,000	0	4,000	
22	8	22 ROCKY RD	SHETRAWSKI, JAMES & NANCY J.	0.28	239,400	85,500	324,900	
22	9	24 ROCKY RD	SHETRAWSKI, L JAMES & NANCY J	0.19	225,800	80,800	306,600	
26	1	80 EAST MAIN ST	SHIVA, ALEKSEY A & LYRA J	2.00	65,000	94,200	159,200	
20	6	194 EAST MONOMONAC RD	SHOEMAKER, MARK A. & CATHERINE A.	2.40	342,500	114,200	456,700	
15	35	EAST MONOMONAC RD	SHOLL, M. JEANNE	0.16	22,100	0	22,100	
17	15	108 LACHANCE DR	SHOLL, NANCY I & CALVIN K, TTEES	0.58	243,600	145,300	388,900	
17	2	4 SPORTSMAN LN	SHORT, CHRISTINE L	1.80	64,200	94,800	159,000	
2	59	38 COUNTRY MEADOWS DR	SHORTSLEEVES, JAMES & ELEANOR	0.00	0	40,400	40,400	
7	50	199 OLD NEW IPSWICH RD	SHUEL, JAMES L. & PAMELAN. SHUEL-SARGENT	4.93	73,800	176,300	250,100	
6	12	26 TARBOX RD	SIEGEL, BONNIE R.	2.00	58,500	117,300	175,800	
6	57	MIDDLE WINCHENDON RD	SIEKIERSKI, KATHLEEN M	1.98	64,900	0	64,900	
6	57	137 TODD HILL RD	SIEKIERSKI, KATHLEEN M & RAYMOND C	0.66	85,100	189,800	274,900	
8	16	44 CANDLELIGHT RD	SILVIA, FRED B JR & TINA M	12.00	95,000	151,500	246,500	
7	67	921 NH RT 119	SILVIA, ROBERT W & TAMARA L	1.75	57,600	91,900	149,500	
13	12	10 MARINA WAY	SIMEON, SUSAN & PHILIP	0.29	162,200	101,100	263,300	
13	13	MARINA WAY	SIMEON, SUSAN & PHILIP	0.30	4,700	0	4,700	
6	91	64 LORD BROOK RD	SIMMON, DEAN	3.40	69,200	124,000	193,200	
8	16	20 CANDLELIGHT RD	SIMONEAU, RICHARD E. & O'BRIEN & SIMONEAU, MARGARET A.	11.50	93,500	164,200	257,700	
4	39	30 DIVOL POND RD	SINES, RONALD A. & MELINDA K.	11.71	126,600	138,100	264,700	
37	4	68 MOUNTAIN RD	SINGER, IRVING & JOSEPHINE F.	2.50	310,300	26,600	336,900	
13	29	MONOMONAC TER	SINGER, JOEL & LINDA N. TTE	0.29	48,300	0	48,300	
14	1	37 MONOMONAC TER	SINGER, JOEL & LINDA N. TTE	2.50	172,100	136,000	308,100	
25	8	562 NH RT 119	SIROIS, RICHARD A.	2.80	60,900	150,100	211,000	
37	22	334 US RT 202	SIRVINT, RICHARD B & GORDENSTEIN, ROBERTA	0.90	225,600	194,800	420,400	



20	2	24-26 CAMP JOY DR	SISTERS OF THE PRESENTATION	5.80	351,600	388,100	739,700
11	31	CATHEDRAL RD	SKOG, WILLIAM & MARY	0.41	1,200	0	1,200
1	17	172 ROBBINS RD	SLAUGHTER, BRIAN H & COMTOIS, CHRISTINE	1.50	63,000	123,900	186,900
10	23	OLD JAFFREY RD	SLEIGHT, JOHN C & MARIANNE D	5.40	65,600	0	65,600
10	23	97 OLD JAFFREY RD	SLEIGHT, JOHN C & MARRIANNE D	3.00	67,000	301,000	368,000
47	66	12 SHARON PL	SLIVIAK, SANDRA L.	0.62	52,400	75,600	128,000
1	13	124 ROBBINS RD	SMITH, BRYAN D.	19.47	117,400	303,300	420,700
33	2	2 BRADFORD ST	SMITH, CHARLES S. & PATRICIA	0.18	42,700	91,800	134,500
19	37	59 CONIFER RD	SMITH, DAVID & ROBERT & NANCY	0.46	267,200	102,000	369,200
1	7	322 ROBBINS RD	SMITH, DAVID B. & CHRISTINE	4.23	71,700	130,700	202,400
17	12	LACHANCE DR	SMITH, DAVID W. & LEBLANC, ANNE & FRANK, ELAINE	0.31	48,300	0	48,300
2	17	125 RAND RD	SMITH, ERICA J & VALLIERE, ROBERT P	11.95	66,090	76,200	142,290
42	3	59 WOODBOUND RD	SMITH, GAIL R. & FOWLER, JEAN M.	2.00	65,000	213,300	278,300
16	6	KINGFISHER TER	SMITH, JEAN C.	3.15	10,000	0	10,000
3	92	83 LORD HILL RD	SMITH, JR, DALE F & JENNIFER M	6.20	71,100	174,500	245,600
10	47	176 SOUTH WOODBOUND RD	SMITH, KENNETH M	1.74	64,000	261,500	325,500
7	69	887 NH RT 119	SMITH, KENNETH M & MAYO, ELLEN H.	3.00	61,500	154,500	216,000
4	51	33 WEST BINNEY HILL RD	SMITH, KIMBERLY H	5.20	74,600	97,200	171,800
3	2	668 MAIN ST	SMITH, MARK D & JEAN C	0.69	53,800	122,800	176,600
44	5	27 LAKE DR	SMITH, PETER J & ELAINE M	0.39	119,500	65,400	184,900
2	59	27 PARK DR	SMITH, PHYLLIS L. REVOC. TRUST	0.00	0	57,000	57,000
9	7	NH RT 119	SMITH, RICHARD E & ANNETTE J	18.65	3,357	0	3,357
32	8	113 WEST MAIN ST	SMITH, RICHARD E. & ANNETTE J.	5.00	74,000	131,800	205,800
2	41	46 RAND RD	SMITH, ROBERT F. & PAULA	3.91	70,700	135,500	206,200
6	71	101 FITZGERALD RD	SMITH, SHANE V	6.00	77,000	215,800	292,800
43	1	66 JOWDERS COVE RD	SNOOK, SCOOT A & KATHLEEN G	0.96	172,500	77,900	250,400
4	45	WOOD AVE	SOCIETY FOR PROT OF NH FORESTS	73.97	3,046	0	3,046
6	34	MIDDLE WINCHENDON RD	SOCIETY FOR THE PROTECTION OF NH FOREST	2.00	384	0	384
6	34	NH RT 119	SOCIETY FOR THE PROTECTION OF NH FOREST	121.20	14,472	0	14,472
11	21	SHERWIN HILL RD	SOCIETY FOR THE PROTECTION OF NH FOREST	74.00	5,846	0	5,846
11	24	SHERWIN HILL RD	SOCIETY FOR THE PROTECTION OF NH FOREST	18.00	3,240	0	3,240
11	25	SHERWIN HILL RD	SOCIETY FOR THE PROTECTION OF NH FOREST	14.00	4,808	0	4,808
11	26	SHERWIN HILL RD	SOCIETY FOR THE PROTECTION OF NH FOREST	39.00	7,020	0	7,020
12	8	ON NEW IPSWICH TN LN	SOCIETY FOR THE PROTECTION OF NH FOREST	160.00	3,200	0	3,200
19	20	32 HUDSON WAY	SOMERO, DAVID & BARBARA, TTEE	0.50	301,900	168,700	470,600
8	7	WALLACE RD	SOMERO, GABRIEL & AMANDA	2.37	67,300	0	67,300
26	3	68 EAST MAIN ST	SOMERO, GREG	1.00	61,000	0	61,000
4	32	70 TAMARACK WAY	SOMERO, JAMES M & MATTHEWS, ELLEN L	12.84	89,881	197,100	286,981
4	55	NH RT 119	SOMERO, JAMES M & PAULINE	11.13	56,303	0	56,303
4	56	10 STEARNS RD	SOMERO, JAMES M & PAULINE	1.40	62,600	97,800	160,400
9	9	99 KIMBALL RD	SOMERO, MATTHEW J.	30.61	107,900	42,500	150,400
8	5	38 BANCROFT RD	SOMERO, RAELENE TTEE	5.10	74,300	192,600	266,900
7	90	PERRY RD	SOMERO, ROSS D & RAELENE D	2.03	54,918	0	54,918
12	1	511 OLD NEW IPSWICH RD	SOPCZAK-RICH, JOANNE & PATRICIA	3.10	68,300	102,100	170,400
16	6	142 HUBBARD HILL RD	SOPER, JOHN K. & KARIN N.	1.48	62,900	131,300	194,200
31	17	93 PAYSON HILL RD	SORHAUG, STEIN ERIK & GRAY, HEIDI BROOKS	2.58	66,700	108,800	175,500
6	42	94 MIDDLE WINCHENDON RD	SOUMIS, DARRIN M. & JOY E.	6.10	77,300	191,200	268,500
8	9	194 PERRY RD	SOUZA, TODD A. & SUSAN J. MANTHORNE	14.00	71,200	141,400	212,600
6	21	1533 NH RT 119	SPECKMAN, KEVIN	3.22	62,200	112,100	174,300
6	21	1535 NH RT 119	SPECKMAN, KEVIN J. & KERRY A.	3.07	61,700	144,000	205,700
21	8	23-25 BLUEBERRY LN	SPEROS, ARTHUR C & SANDRA H, TTEES	0.30	277,700	298,100	575,800
19	7	49 COLBURN LN	SPEROS, DUDLEY H & CAROL-ANN	0.98	269,900	67,300	337,200
40	1	46 CLEAVES RD	SPINGOLA, KAREN A & CHRISTOPHER & JENNIFER M	0.35	47,000	171,000	218,000
17	13	114 LACHANCE DR	SQUIRE, PATRICIA C.	0.42	228,900	72,200	301,100
22	22	102 SWAN POINT RD	ST. CYR, RONALD E. & ROSE E. SMIGA	1.20	61,800	126,900	188,700

Town of Rindge—2009 Annual Report

Map	Lot	Sub-lot	Location	Owner	Acres	Land	Building	Total
19	32		16 EASTBROOK RD	ST. GEORGE, JEANNETTE A, TTEE	2.25	373,600	56,900	430,500
48	75		86 THAYER RD	ST. GERMAIN, JUDITH V.	0.78	118,500	75,600	194,100
43	1	24	40 BLAKEVILLE RD	ST. PIERRE, MICHAEL J	0.86	66,300	101,500	167,800
22	22	3	95 SWAN POINT RD	STACY III, WILLIAM M. & MARY J.	0.80	56,200	121,100	177,300
41	12	1	22 PINE EDEN RD	STAHL, DANIEL W & MARJORIE F	2.23	65,700	159,500	225,200
26	15		79 EAST MAIN ST	STANWAY, VIOLET & JULIAN	0.67	53,400	138,300	191,700
7	4	5-1	GODDARD RD	STARRETT, CANDICE ANN, TTEE	85.72	89,965	12,200	102,165
14	7		PARADISE ISLAND RD	STARRETT, CANDICE ANN, TTEE	0.28	27,300	0	27,300
37	11		2 MOUNTAIN RD	STARRETT, CANDICE ANN, TTEE	0.92	103,400	122,200	225,600
7	4	5-2	104 GODDARD RD	STARRETT, CRAIG P & CHYRSTEN M	3.46	69,400	256,100	325,500
24	2		108 EAST MAIN ST	STARRETT, MARK D & KRISTINE S	2.00	65,000	218,500	283,500
2	18		B & M RAILROAD	STATE OF NH, DOT	5.00	15,000	0	15,000
99	3		B & M RAILROAD	STATE OF NH, DOT	72.00	275,000	0	275,000
6	39		82 MIDDLE WINCHENDON RD	STEERE, GLEN E. & DOREEN M.	3.31	68,900	88,200	157,100
19	35		63 CONIFER RD	STEIN, MARK A & DONNA I	0.75	332,300	217,800	550,100
6	69	8	39 MIDDLE WINCHENDON RD	STEINMAN, JAMES D & LOISA A	2.65	67,000	137,200	204,200
11	37	2	109 SHAW HILL RD	STENERSEN, KENTON L & SANDRAL	12.31	65,845	202,000	267,845
11	36	1-6	38 AMALIA WAY	STENERSEN, KIRK L & HEIDI M, TTEES	1.30	62,200	264,500	326,700
11	36	1-18	19 AMALIA WAY	STENERSEN, KLAYTON L & ALICIA	1.40	45,900	400	46,300
8	10	1	175 PERRY RD	STENERSEN, LARS E. & LYAN F.	2.05	65,200	147,200	212,400
29	5		49 SCHOOL ST	STENERSEN, LYLE M. & SUSAN C.	3.34	69,000	159,000	228,000
11	36	1-1	AMALIA WAY	STENERSEN, PHILIP R & HEIDI	1.88	361	0	361
11	36	1	CATHEDRAL RD	STENERSEN, PHILIP R & J HEIDI	23.00	4,416	0	4,416
11	36	1-2	AMALIA WAY	STENERSEN, PHILIP R & J HEIDI	1.54	296	0	296
11	36	1-3	AMALIA WAY	STENERSEN, PHILIP R & J HEIDI	1.45	278	0	278
11	36	1-4	AMALIA WAY	STENERSEN, PHILIP R & J HEIDI	1.30	250	0	250
11	36	1-7	AMALIA WAY	STENERSEN, PHILIP R & J HEIDI	1.30	250	0	250
11	36	1-8	AMALIA WAY	STENERSEN, PHILIP R & J HEIDI	1.57	301	0	301
11	36	1-9	AMALIA WAY	STENERSEN, PHILIP R & J HEIDI	1.60	307	0	307
11	36	1-10	AMALIA WAY	STENERSEN, PHILIP R & J HEIDI	1.30	250	0	250
11	36	1-11	AMALIA WAY	STENERSEN, PHILIP R & J HEIDI	1.43	275	0	275
11	36	1-12	AMALIA WAY	STENERSEN, PHILIP R & J HEIDI	1.76	338	0	338
11	36	1-13	AMALIA WAY	STENERSEN, PHILIP R & J HEIDI	1.60	307	0	307
11	36	1-14	AMALIA WAY	STENERSEN, PHILIP R & J HEIDI	1.36	261	0	261
11	36	1-15	AMALIA WAY	STENERSEN, PHILIP R & J HEIDI	1.30	250	0	250
11	36	1-20	AMALIA WAY	STENERSEN, PHILIP R & J HEIDI	10.77	2,068	0	2,068
11	36	1-21	AMALIA WAY	STENERSEN, PHILIP R & J HEIDI	1.29	248	0	248
11	36	1-22	AMALIA WAY	STENERSEN, PHILIP R & J HEIDI	0.40	77	0	77
11	36	1-16	AMALIA WAY	STENERSEN, PHILIP R & J HEIDI	1.30	48,800	800	49,600
11	36	1-19	AMALIA WAY	STENERSEN, PHILIP R & J HEIDI	2.44	29,900	0	29,900
11	36	1-17	25 AMALIA WAY	STENERSEN, PHILIP R & J HEIDI	1.40	45,900	97,500	143,400
2	41	5A	29 RAND RD	STENERSEN, PHILIP R., TTEE &	20.00	114,840	260,600	375,440
33	19	1	59 WEST MAIN ST	STEVENS, EDWARD G. & MARJORIE B.	3.98	70,900	222,400	293,300
33	19	2	61 WEST MAIN ST	STEVENS, EDWARD G. & MARJORIE B.	2.00	65,000	111,300	176,300
7	26	29	8 JAY DR	STEVENS, GARY E. & LORIA.	1.09	70,600	105,400	176,000
4	22	8	46 SKYVIEW DR	STEVENS, SCOTT D. & DEBORAH L.	3.78	70,300	151,500	221,800
16	6	2	130 HUBBARD HILL RD	STEWART, BRIAN L & RANA J	2.26	65,800	108,900	174,700
7	72		OLD NEW IPSWICH RD	STEWART, FRANK A. & PATRICIA L.	2.00	65,000	0	65,000
7	75		34 OLD NEW IPSWICH RD	STEWART, FRANK A. & PATRICIA L.	1.75	64,000	188,100	252,100
7	30		PINE TERRACE	STEWART, LEONARD H. III	0.51	5,000	300	5,300
7	31		9 PINE TERRACE	STEWART, LEONARD H. III & MARCIA A.	0.46	49,200	106,300	155,500
46	38	1	211 WOODBOUND RD	STEWART, MARCIA A	2.13	67,000	113,300	180,300
10	47	7	30 FOX RUN LN	STEWART, MICHAEL G. & LYNN M.	1.62	73,000	175,800	248,800
10	27	9	24 OLD JAFFREY RD	STEWART, PAUL L.	3.70	70,100	124,600	194,700

7	24	2	148 CATHEDRAL RD	STEWART, SETH M	4.07	71,200	130,400	201,600
48	61		15 PULASKI DR	STODDARD-PENROSE, DORIS G.	0.15	41,700	65,700	107,400
49	5		54 SPRING RD	STOKINGER, JEAN	2.21	164,500	157,300	321,800
46	30		SPRING RD	STOKINGER, JEAN E.	0.90	58,600	2,700	61,300
41	7		35 PINE EDEN RD	STONE, BRUCE W. & DEBORAH A.	0.46	233,700	23,900	257,600
46	40		180 WOODBOUND RD	STONE, MARK J & JENNIFER A	0.38	47,600	72,500	120,100
43	1	6	47 JOWDERS COVE RD	STONE, RICHARD C & LOLAM	0.85	148,500	131,200	279,700
7	19	4-2	52 OLD CATHEDRAL RD	STONE, SARAH & PSZYK, ROBERT	2.51	66,500	153,400	219,900
3	92	9	336 MAIN ST	STONE, WARREN TRUSTEE OF TRUST	6.10	70,800	96,200	167,000
20	4		204 EAST MONOMONAC RD	STOVER, ELMER K & JOAN E	1.40	328,700	28,000	356,700
8	15	4	31 CANDLELIGHT RD	STOWELL, DAMIAN B & KYRSTAN E	7.98	82,900	179,000	261,900
3	37	1-2	221 WELLINGTON RD	STRASSER, FRANCIS C & KATHRYN	2.02	65,100	141,300	206,400
45	95		BEACH AVE	STRATTON, DOUGLASS E. & MARY ALICE	0.22	4,400	2,700	7,100
45	97		24 BEACH AVE	STRATTON, DOUGLASS E. & MARY ALICE	0.45	92,000	157,400	249,400
47	29		13 CHESHIRE RD	STRATTON, JAMES	0.23	44,300	94,400	138,700
17	11		118 LACHANCE DR	STRAUSS, PATRICIA C	0.56	242,000	310,900	552,900
2	59	T023	48 PARK DR	STRAUSS, PATRICIA C	0.00	0	39,900	39,900
26	13		65 EAST MAIN ST	STURGILL, PAULAM & ENRIGHT, KERRY T	1.25	62,000	114,700	176,700
34	3		188 RED GATE LN	STURTEVANT, WAYNE K & SHERYLA	0.79	224,000	27,200	251,200
18	21	2	281 EAST MONOMONAC RD	SUAREZ, STEPHANIE COX & FRIEDMAN, G STODEL	3.09	68,300	159,800	228,100
6	54	1-24	8 JERICHO RD	SULIN, MELISSA J.	1.87	80,600	184,700	265,300
7	87		107 PERRY RD	SULLIVAN, JAMES K & SUZANNE R	60.00	75,490	63,100	138,590
7	19	1	68 OLD CATHEDRAL RD	SULLIVAN, LAURA C.	4.00	71,000	127,700	198,700
12	3		OLD NEW IPSWICH RD	SUMNER JR., HOWARD R. & PAULA A.	72.00	7,800	0	7,800
7	16	1-2	1044 NH RT 119	SUNDSTROM JR., ROBERT F.	16.50	162,400	149,200	311,600
7	80	3	26 SCOTTS LN	SUNRISE LANDSCAPING	2.06	75,000	204,500	279,500
7	24	1	146 CATHEDRAL RD	SURETTE, BEVERLY A	3.19	68,600	158,600	227,200
6	54	1-15	43 JERICHO RD	SURETTE, JESSICA	1.02	61,100	171,300	232,400
2	56	1	455 MIDDLE WINCHENDON RD	SUSZ, CARRIE C	2.06	97,700	120,900	218,600
6	48		45 HUNT HILL RD	SWANK, ALISON	6.27	97,300	144,300	241,600
20	10		182 EAST MONOMONAC RD	SWEENEY, JAMES P. & DEBORAH M.	0.86	242,000	229,100	471,100
1	8	1	46 DAMON MILL RD	SWEENEY, KEITH E. & PAMELA M.	11.70	87,600	173,800	261,400
10	19		25 CLEAVES RD	SWENSEN, DAVID K. & CONSTANCE L.	9.50	207,070	117,500	324,570
2	8	1	229 ROBBINS RD	SWIFT, HARRY	11.00	61,810	177,100	238,910
10	26		US RT 202	SWITTER, STELLA S. & DONALD J.	4.00	12,000	0	12,000
7	26	12	145 BIRCH DR	SYLVESTRE, ALBERT W	1.02	61,100	136,600	197,700
10	47	11	62 FOX RUN LN	SYMONDS, PHYLLIS P.	2.01	97,200	128,700	225,900
11	6	1	GRASSY POND RD	SZAKACS, JULIANA G. & DONALD C. TOPHAM	11.00	1,254	0	1,254
3	26		409 MAIN ST	SZALANSKI, MICHELLE R. & JAMES P. WILLIAMS	8.12	83,400	76,300	159,700
10	29	1-1	26 US RT 202	TAC COMMERCIAL PROPERTIES, LLC	5.51	183,300	259,200	442,500
7	3		99 GODDARD RD	TANNER, MARK & LINDA S.	3.16	68,500	99,600	168,100
8	18	1	105 CANDLELIGHT RD	TARBOX, SHANNON L	1.60	63,400	99,000	162,400
10	27	2-3	43 HIGHLAND DR	TARRANT, SCOTT J.	1.02	70,200	115,300	185,500
7	99		37 CONVERSEVILLE RD	TATE, DOUGLAS & GONYOU, CYNTHIA	0.69	53,800	157,600	211,400
2	59	T106	12 OAK DR	TATRO JR, ARTHUR & BETRICE M & WOOD, KELLY ANN	0.00	0	54,300	54,300
2	59	T065	24 COUNTRY MEADOWS DR	TATRO, BILLROY M	0.00	0	45,000	45,000
2	59	T005	26 SUNSET DR	TATRO, DENNIS J. & JENNIFER R.	0.00	0	54,100	54,100
2	59	T044	33 COUNTRY MEADOWS DR	TATRO, LUCILLE M. & DONALD	0.00	0	53,000	53,000
37	22	1	346 US RT 202	TAYLOR, BERYL C. & ROBERT J.	0.97	193,300	138,900	332,200
7	86	2	86 PERRY RD	TAYLOR, DONALD A. & YVETTE D.	5.69	76,100	194,100	270,200
6	49A	1	147 HUNT HILL RD	TAYLOR, JEFFREY C.	2.10	97,800	97,500	195,300
7	83	9	32 ATLANTIC DR	TAYLOR, KEVAN & MARIA	2.83	77,300	270,900	348,200
40	12		60 PINE EDEN RD	TAYLOR, MICHAEL A.	1.37	237,500	133,200	370,700
33	20		87 WEST MAIN ST	TAYLOR, STANLEY R & ANNETTE Y	0.52	50,400	160,600	211,000
33	9		16 SOUTH WOODBOUND RD	TAYLOR, TY ROBERT & ELISE C	1.75	64,000	100,500	164,500

Map	Lot	Sub-lot	Location	Owner	Acres	Land	Building	Total
8	16	4	28 CANDLELIGHT RD	TEIXEIRA, MANUEL F. & KATHLEEN N.	11.80	61,352	119,300	180,652
7	26	45	21 FOLIAGE WAY	TEIXEIRA, PAUL A. & DEBRA A.	2.40	75,900	127,200	203,100
45	93		BEACH AVE	TENNEY, DANNY C & JAIME M	0.06	2,000	2,700	4,700
46	43		166 WOODBOUND RD	TENNEY, DANNY C. & JAIME M.	1.00	54,006	174,600	228,606
1	3	2	60 DAMON MILL RD	TENNEY, PATRICIA C.	5.80	69,900	155,300	225,200
2	7	1	275 ROBBINS RD	TENNEY, RODNEY N	9.00	86,000	114,400	200,400
7	35		26 PINE TERRACE	TESSIER, CHRISTOPHER & KELLY	1.50	63,000	111,900	174,900
23	1	6	356 WELLINGTON RD	THAYER, JOHN W	2.30	65,900	109,000	174,900
10	27	2-13	HIGHLAND DR	THE HIGHLAND DRIVE OWNERS ASSO	12.30	0	0	0
3	72	4	EAST MONOMONAC RD	THEODORE, ALEXANDER	2.90	67,900	0	67,900
30	17		68 CROWCROFT DR	TERRIAULT, PAUL E. & GAIL A.	0.37	94,800	75,800	170,600
43	1	16	11 BLAKEVILLE RD	THIBAUT, OLIVE	0.92	67,900	104,800	172,700
33	8		22 SOUTH WOODBOUND RD	THOMAS, LEO G & CECILE B	0.90	58,600	179,300	237,900
3	20	1-1	454 MAIN ST	THOMAS, MARIAN I.	5.29	74,900	157,900	232,800
3	20	1-2	MAIN ST	THOMAS, MARIAN I.	2.05	65,200	0	65,200
27	8		20 SMITH DR	THOMAS, MARTHA W.	0.80	56,200	118,500	174,700
6	73	2	FITZGERALD RD	THOMAS, PETER & CROCKETT, WAYNE & CAHILL, MICHAEL	9.20	4,600	0	4,600
27	11	2-1	15 TODD HILL RD	THOMAS, WILLIAM W. & ANNE A.	2.35	66,100	322,400	388,500
1	10	13	54 CAMRI CT	THOMPSON, DAVID & MARY	3.53	85,900	203,400	289,300
27	25		5 GODDARD RD	THOMPSON, JANICE R & RICHARD E	1.12	61,500	160,500	222,000
3	92	8	334 MAIN ST	THOMPSON, MAUREEN D	5.10	74,300	120,300	194,600
4	32	1	44 BEAVER DAM RD	THORNBURGH, CURTISS E. & VIVIAN WILLIAMS	4.10	71,300	194,800	266,100
3	60		581 NH RT 119	THREE DAUGHTERS, LLC	21.00	164,200	271,700	435,900
45	92		BEACH AVE	THREE DAUGHTERS, LLC	0.06	2,000	2,700	4,700
46	42		170 WOODBOUND RD	THREE DAUGHTERS, LLC	0.72	54,400	85,500	139,900
47	5		DESCHENES RD	THURLLOW, RACHEL	1.38	210,500	0	210,500
15	8		FOURTH ST	TIBBETTS, DONALD C, TTEE &	0.05	1,100	0	1,100
39	10		176 KIMBALL RD	TIERNEY JR., GERALD F.	0.27	140,100	29,700	169,800
12	10		ANNETT RD	TISDALE, ROBERT L & SANDRA E	48.50	5,820	0	5,820
48	85		126 THAYER RD	TITUS, DORIS E, TTEE	0.50	125,000	89,100	214,100
2	59	T097	46 MAPLE DR	TODD, DALTON L & MARY E & BRADY, SUSAN M	0.00	0	62,700	62,700
2	59	3-2	32 SEARS DR	TOM KAT HOLDINGS, LLC	11.29	121,500	1,300,900	1,422,400
15	7	3	FOURTH ST	TOMPKINS, E. JOHN & LAURIE A.	1.07	61,300	0	61,300
12	3	2	702 OLD NEW IPSWICH RD	TOOMEY, MARK	8.60	84,800	118,700	203,500
19	38		85 CONIFER RD	TOWER, DAVID M.	1.50	108,600	156,700	265,300
19	11		31 COOT BAY DR	TOWER, LINDA B.	0.25	244,700	113,100	357,800
19	22		LAKE MONOMONAC	TOWERS, BRAD P & TERRY ANN M	0.02	4,700	0	4,700
3	31	2-1	141 WELLINGTON RD	TOWERS, BRAD P & TERRY ANN M	2.51	66,500	169,600	236,100
6	26	3-1	HAMPSHIRE COURT	TOWN OF RINDGE	1.32	56,100	0	56,100
10	46		US RT 202	TOWN OF RINDGE	7.00	20,900	0	20,900
6	54	1	MIDDLE WINCHENDON RD	TOWN PINES HOMEOWNERS ASSN	60.07	1	0	1
7	42		134 SHAW HILL RD	TOWNSEND, HEIDI L.	14.00	285,954	68,900	354,854
12	3	6-3	781 OLD NEW IPSWICH RD	TRAFFIE, ISAAC A & NILENE C	25.99	106,063	120,100	226,163
12	3	6-4	498 ANNETT RD	TRAFFIE, TIMOTHY A & LEONA E	12.06	65,825	163,900	229,725
48	56	2	80 THAYER RD	TRAHAN, GEORGE A.	1.79	160,500	329,500	490,000
3	31	4	89 DANFORTH RD	TREMBLAY, JASON & LAURA	3.10	68,300	168,100	236,400
45	9		101 LOOP RD	TREMBLAY, PETER A.	0.33	69,900	102,000	171,900
10	21	17	164 PINE EDEN RD	TRESSY, TIMOTHY	0.00	0	13,500	13,500
10	43		COUNTY RD	TROIANO, KATHERINE LEE	4.00	22,500	0	22,500
47	24		8 DESCHENES RD	TROIANO, KATHY L	0.34	46,800	81,600	128,400
7	53	2	92 OLD NEW IPSWICH RD	TROY, PATRICK T	2.00	65,000	133,500	198,500
2	55		MIDDLE WINCHENDON RD	TRUEHART, DARLENE R. & MARY-HELEN F. NUTTER	2.50	66,500	0	66,500
7	26	54	18 EMERSON LN	TRUMPOLT, STEPHEN & PAULA	1.49	72,400	106,100	178,500
7	44	2	292 OLD NEW IPSWICH RD	TRUONG, DAN M & CONEFREY, JENNIFER D	2.74	67,200	163,600	230,800

7	28	1	420 OLD NEW IPSWICH RD	TUCCELLI, MICHAELA & SARAH J	5.20	74,600	220,400	295,000
15	27		11 BEAUVAIS POINT LN	TUCKER, NORMAN D. III & KAREN M	0.50	262,500	24,700	287,200
6	42	4	114 MIDDLE WINCHENDON RD	TUFTS, TOM, SANDRA & TOM JR, T	2.13	91,400	191,700	283,100
10	27	11	128 OLD JAFFREY RD	TURNER, REGINE L	5.60	75,800	122,000	197,800
6	69	1A	37 JONES DR	U.S. CELLULAR	0.23	44,300	77,600	121,900
45	111		13 FLORENCE AVE	UFNAL, DIANE M.	0.22	44,000	76,600	120,600
37	16		9 MOUNTAIN RD	UNITED METHODIST CHURCH	0.50	87,500	206,000	293,500
4	31	1	19 TAMARACK WAY	UPSALL, RICHARD C. & VALORIE D.	5.00	67,500	164,500	232,000
4	3	2-7	38 HERITAGE DR	URWILLER, MATTHEW E & DINGEE, ALISSA S	2.07	75,000	124,800	199,800
28	2	2	20 TODD HILL RD	US BANK, NA ND	0.55	51,000	80,500	131,500
29	7	2	1033 NH RT 119	VAHAKANGAS, ANNA K. & ALTONEN, PIRJO	2.14	58,900	193,100	252,000
10	27	15	172 OLD JAFFREY RD	VAHAKANGAS, HANNU K & KIMBERLY A	2.39	66,100	120,300	186,400
2	59	T067	18 COUNTRY MEADOWS DR	VAILLANCOURT, DANIEL R.	0.00	0	34,000	34,000
3	31	3	115 WELLINGTON RD	VAILLANCOURT, JARROD N & KATE E	3.10	68,300	144,100	212,400
43	1	13	16 JOWDERS COVE RD	VAILLANCOURT, JOHN J	0.90	67,400	102,700	170,100
34	14		130 RED GATE LN	VAILLANCOURT, TINA M.	1.00	244,000	215,800	459,800
41	16		PINE EDEN RD	VALADE, E G & M T, 1/3, TTEES &	0.50	50,000	0	50,000
41	1		53 PINE EDEN RD	VALADE, E G & M T, 1/3, TTEES &	0.36	224,200	31,300	255,500
1	10	7	1 CAMRI CT	VALCOURT, EDWARD O & SUSAN J	1.59	79,200	222,200	301,400
7	89	A	136 PERRY RD	VALIMAKI, RUTH C, TTEE	17.36	76,692	146,000	222,692
7	80	8	49 SCOTTS LN	VAN BLARCOM, DAVID J	2.41	76,000	293,500	369,500
45	14		45 PULASKI DR	VAN DAAL, H. JAN PETER & FISCHER	0.25	112,500	227,300	339,800
50	34		40 MONADNOCK VIEW RD	VAN DYJE, JARED & COLLEEN	1.13	92,300	227,400	319,700
3	38	2	252 GODDARD RD	VAN DYKE, JAMISON	2.69	148,400	184,300	332,700
3	38	1	GODDARD RD	VAN DYKE, JOSHUA R	2.12	65,500	0	65,500
6	74		NH RT 119	VAN DYKE, KATHLEEN P	1.60	206	0	206
50	52	2	NH RT 119	VAN DYKE, ROBERT	30.30	5,454	0	5,454
50	52	2-4	NH RT 119	VAN DYKE, ROBERT	2.16	389	0	389
50	52	2-5	NH RT 119	VAN DYKE, ROBERT	1.79	322	0	322
50	52	2-6	NH RT 119	VAN DYKE, ROBERT	1.82	328	0	328
50	52	2-7	NH RT 119	VAN DYKE, ROBERT	1.87	337	0	337
50	52	2-8	CATTAIL CIRCLE	VAN DYKE, ROBERT	3.30	56,900	0	56,900
50	52-2	812	CATTAIL CIRCLE	VAN DYKE, ROBERT	0.00	0	0	0
50	52-2	811	CATTAIL CIRCLE	VAN DYKE, ROBERT	0.00	0	156,600	156,600
50	52-2	810	CATTAIL CIRCLE	VAN DYKE, ROBERT	0.00	0	96,900	96,900
50	52-2	8-9	CATTAIL CIRCLE	VAN DYKE, ROBERT	0.00	0	129,600	129,600
50	52-2	8-7	CATTAIL CIRCLE	VAN DYKE, ROBERT	0.00	0	157,200	157,200
50	52-2	8-6	CATTAIL CIRCLE	VAN DYKE, ROBERT	0.00	0	0	0
50	52-2	8-5	CATTAIL CIRCLE	VAN DYKE, ROBERT	0.00	0	0	0
50	52-2	8-4	CATTAIL CIRCLE	VAN DYKE, ROBERT	0.00	0	0	0
50	52-2	8-3	CATTAIL CIRCLE	VAN DYKE, ROBERT	0.00	0	0	0
50	52-2	8-2	CATTAIL CIRCLE	VAN DYKE, ROBERT	0.00	0	0	0
50	52-2	8-1	CATTAIL CIRCLE	VAN DYKE, ROBERT	0.00	0	0	0
50	53		NH RT 119	VAN DYKE, ROBERT B	64.70	1	0	1
11	1	3	WOODBOUND RD	VAN DYKE, ROBERT B	2.00	65,000	0	65,000
3	31	1	147 WELLINGTON RD	VAN DYKE, ROBERT B.	1.80	64,200	171,800	236,000
3	37	1	300 GODDARD RD	VAN DYKE, ROBERT B. & KATHLEEN	69.00	154,788	319,000	473,788
3	38	A	GODDARD RD	VAN DYKE, ROBERT B.	1.10	211	0	211
3	40	1	GODDARD RD	VAN DYKE, ROBERT B.	1.00	3,000	0	3,000
3	41		197 GODDARD RD	VAN DYKE, ROBERT B.	10.85	1,633	0	1,633
3	43		GODDARD RD	VAN DYKE, ROBERT B. & KATHLEEN	70.00	68,450	2,100	70,550
3	44		GODDARD RD	VAN DYKE, ROBERT B. & KATHLEEN	39.40	48,949	0	48,949
3	45		GODDARD RD	VAN DYKE, ROBERT B.	2.00	360	0	360
5	10		ABEL RD	VAN DYKE, ROBERT B.	80.80	9,211	0	9,211
5	11		ABEL RD	VAN DYKE, ROBERT B.	50.20	5,723	0	5,723

Town of Rindge—2009 Annual Report

Map	Lot	Sub-lot	Location	Owner	Acres	Land	Building	Total
6	75		NH RT 119	VAN DYKE, ROBERT B.	3.00	84,300	0	84,300
10	28		58 US RT 202	VAN DYKE, ROBERT B.	23.00	230,700	292,400	523,100
10	28	1	US RT 202	VAN DYKE, ROBERT B.	22.00	33,000	0	33,000
27	4		210 MAIN ST	VAN DYKE, ROBERT B.	10.00	79,988	261,000	340,988
50	29		MONADNOCK VIEW RD	VAN DYKE, ROBERT B.	1.29	93,200	0	93,200
50	44		114 MEADOW VIEW RD	VAN DYKE, ROBERT B.	2.47	80,300	565,600	645,900
50	45		104 MEADOW VIEW RD	VAN DYKE, ROBERT B.	2.50	81,300	563,900	645,200
50	46		86 MEADOW VIEW RD	VAN DYKE, ROBERT B.	2.50	82,800	593,500	676,300
50	47		60 MEADOW VIEW RD	VAN DYKE, ROBERT B.	2.50	82,800	712,800	795,600
43	1	19	27 BLAKEVILLE RD	VAN GUILDER, RODNEY F & GUY, KATHY MAE	0.88	66,800	125,700	192,500
2	10	3	111 ROBBINS RD	VAN LANDEGHEM, CATHLEEN A & PICKFORD, JAMES	7.00	80,000	95,800	175,800
6	46		160 MIDDLE WINCHENDON RD	VANDERHORST, JON & SHEILA K.	6.00	77,000	128,900	205,900
43	1	18	19 BLAKEVILLE RD	VANLENNER, JOEL R. & HERSHEY, JANE	0.99	69,900	101,500	171,400
6	79		13 SHADY LN	VARNUM, ELIZABETH J.	2.50	47,000	74,600	121,600
34	19		102 RED GATE LN	VEATOUR, DAVID E.	0.22	176,000	31,100	207,100
6	90	2	61 LORD BROOK RD	VEILLEUX, JACQUES & SHERRY	2.74	67,200	239,100	306,300
3	4	6-1	MAIN ST	VENETO INVESTMENT ASSOCIATES	5.37	129,000	0	129,000
3	4	6-2	MAIN ST	VENETO INVESTMENT ASSOCIATES	5.08	128,100	0	128,100
3	4	6-3	MAIN ST	VENETO INVESTMENT ASSOCIATES	6.20	131,500	0	131,500
39	37		21 MOOSE LN	VENNING, ROBERT & KAY	1.72	186,900	41,300	228,200
11	2	1	23 DRAG HILL RD	VERNAZZARO, FRANK P & NANCY M	5.80	102,400	159,200	261,600
25	6	1	16 NORTH ST	VERRECCHIA, A STEPHEN & JOHANNE L	0.31	46,200	83,500	129,700
7	26	41	30 FOLIAGE WAY	VERRECCHIA, A STEPHEN & JOHANNE L.	1.15	70,800	113,000	183,800
2	35		7 WOODS CROSSING RD	VIVIANI, RICHARD P. & SANDRAM.	8.79	78,900	198,900	277,800
48	55A		THAYER RD	VORCE, JR., ALFRED C	1.40	45,900	0	45,900
48	80		102 THAYER RD	VORCE, JR., ALFRED C. TTEE	0.28	114,000	121,500	235,500
25	1		32 EAST MAIN ST	VORFELD, JOHN & OHARA, PATRICIA	3.40	69,200	278,700	347,900
50	27		45 MONADNOCK VIEW RD	WAGNER, CHAD E & JENNIFER M	1.32	93,500	235,800	329,300
6	98		750 US RT 202	WAL-MART REAL ESTATE BUS. TRUST	17.31	542,900	5,403,100	5,946,000
2	10	8-2	19 WINTERS WAY	WALDRON, JOHN J & KATHLEEN	2.91	67,700	161,600	229,300
34	6		174 RED GATE LN	WALEN, LOIS E. & H BENSON	0.56	190,100	123,100	313,200
28	2	1	24 TODD HILL RD	WALKER, CHARLES R & MARILYN M	3.37	69,100	120,300	189,400
2	59	T074	59 PARK DR	WALKER, ROBERT A. & JUDITH E.	0.00	0	35,500	35,500
47	75		105 LOOP RD	WALLACE, CASSANDRA & DUHAIME, DAVID A	0.79	56,000	87,400	143,400
39	37	3	31 MOOSE LN	WALLACE, JUNE M	1.90	188,800	179,000	367,800
1	11	13	120 SUNRIDGE RD	WALLING, CHEVES H. & VAN RENESSE WALLING, STELLA	3.90	100,000	223,100	323,100
49	9		47 TWIN COVES DR	WALSH JR., JOHN & ELAINE TTEE	0.64	125,500	95,000	220,500
49	8		45 TWIN COVES DR	WALSH, ANN MARIE	0.44	122,000	36,200	158,200
19	24		34 CLIFFWELL DR	WALSH, BARBARA C. TTEE	0.85	99,000	186,700	285,700
19	27		45 CLIFFWELL DR	WALSH, BARBARA C. TTEE	0.43	293,500	86,900	380,400
5	13	1-1	97 ABEL RD	WALSH, BRADY P & ELLEN M	2.01	65,000	137,100	202,100
6	17	1	1421 NH RT 119	WALSH, JOHN D.	2.50	121,900	131,100	253,000
49	13		48 TWIN COVES DR	WALSH, JR, JOHN & ELAINE, TTEE	1.21	106,011	34,400	140,411
49	16		40 TWIN COVES DR	WALSH, JR, JOHN T & WALSH, ANN M	1.41	107,506	35,000	142,506
2	19		WOODS CROSSING RD	WALSH, SUSAN M. & STILLWELL,E., SPARA,J., SPARA,J	20.00	2,160	0	2,160
2	37		62 WOODS CROSSING RD	WALSH, SUSAN M. & STILLWELL,E., SPARA,J., SPARA,J	57.00	67,656	45,900	113,556
48	84		116 THAYER RD	WALZ, HANS G & VINNETTE S. TTEES	1.00	152,500	77,400	229,900
32	3		398 US RT 202	WARD, PETER & JAYNE	0.44	85,400	90,700	176,100
15	18		228 FOURTH ST	WARD, PETER C & JAYNE M	0.31	242,600	178,100	420,700
32	1		MOUNTAIN RD	WARD, PETER C & JAYNE M	0.02	100	0	100
19	10		37 COOT BAY DR	WARE, THOMAS K & PATRICIA M, TTEES	0.33	253,100	203,200	456,300
7	26	25	30 JAY DR	WARNER, MARK L.	1.07	282,000	167,400	449,400
47	25		7 CHESHIRE RD	WARRICK, DENNIS P & ANDREA L	0.69	53,800	134,900	188,700
7	44	1	306 OLD NEW IPSWICH RD	WASHBURN, SUSAN, TTEE	2.11	65,300	159,300	224,600

2	60	1	997 US RT 202	WATERS EDGE PROP MGT INC	3.60	134,800	146,500	281,300
1	21		220 ROBBINS RD	WATSON, PATRICIA A.	4.01	71,000	124,500	195,500
2	59	T026	36 PARK DR	WATSON, PAUL & RUBY	0.00	0	49,000	49,000
20	1		228-230 EAST MONOMONAC RD	WATTS, DAVID H. & KAREN A.	2.10	341,600	208,900	550,500
10	4	1	110 WOODBOUND RD	WEBBER, CYNTHIA A & TERRENCE A	2.40	66,200	100,700	166,900
48	89		132 THAYER RD	WEBER, LADONNA T & WENDELL W, TTEES	0.61	130,500	83,400	213,900
7	65		21 CUTTER HILL RD	WEBSTER, JOYCE A.	7.00	80,000	182,600	262,600
7	26	37	95 BIRCH DR	WEEKS JR., CHARLES D. & CARLA M.	1.11	61,400	137,800	199,200
6	92	1B-4	3 LORD HILL RD	WEEKS, NICHOLAS S & KIMBERLY L, CO-TTEES	2.90	61,200	119,400	180,600
45	54		19 CHESTNUT RD	WEIBUST, NANCY W. & SCHMEISSER, THOMAS F.	0.45	49,000	27,900	76,900
45	55		CHESTNUT RD	WEIBUST, NANCY W. & SCHMEISSER, THOMAS F.	0.45	9,800	0	9,800
7	26	59	34 BIRCH DR	WEIDEMAN, MARY T. & CRAIG A.	5.21	74,600	128,800	203,400
4	21		439 NH RT 119	WEIDNER, JAMES & REBECCA R	5.90	70,200	222,300	292,500
3	24	B	115 BRIGHAM RD	WEINBERG, ROBERT A	23.81	4,286	0	4,286
3	20		MAIN ST	WEINBERG, ROBERT A.	25.80	4,644	0	4,644
3	20	1-A	MAIN ST	WEINBERG, ROBERT A.	19.25	3,253	0	3,253
3	21		68 BRIGHAM RD	WEINBERG, ROBERT A.	118.00	79,331	159,800	239,131
3	23		BRIGHAM RD	WEINBERG, ROBERT A.	29.80	3,099	0	3,099
3	24	4-2	MAIN ST	WEINBERG, ROBERT A.	7.27	938	0	938
2	51	4-2	399 MIDDLE WINCHENDON RD	WEINBERG, ROBERT A.	12.03	66,805	124,600	191,405
10	4	4	22 DRAG HILL RD	WEINHOLD, RICHARDS & RACHAEL D	2.09	65,300	218,700	284,000
7	86	6	50 PERRY RD	WEIR, JOHN F. & MARY P.	5.06	70,900	104,700	175,600
5	16	1	63 ABEL RD	WELCH, SARAH P	1.13	61,500	104,600	166,100
2	8	2	237 ROBBINS RD	WELLS, GEORGIA C & F. DAVID	5.00	74,000	150,700	224,700
47	69		LOOP RD	WELLS, LYNN & DECARIA, DIANE	0.29	4,600	0	4,600
47	67		16 SHARON PL	WELLS, LYNN & DECARIA, DIANE	0.23	44,300	32,800	77,100
20	21		16 SANDBACK CIR	WELLS, PETER, TTEE &	4.80	349,700	122,900	472,600
3	13	8	16 WELLINGTON RD	WENZLER JR., FRANCIS J.	2.15	65,500	100,500	166,000
1	11	9	182 SUNRIDGE RD	WESSELS, TIMOTHY R. & LEVIN, SUSAN	2.98	97,200	152,400	249,600
45	61		HEMLOCK AVE	WEST WOODMERE ASSN	0.09	25,000	0	25,000
6	44		148 MIDDLE WINCHENDON RD	WEST, GARY A	2.00	91,000	115,300	206,300
3	24	3	404 MAIN ST	WEST, JONATHAN E & DARLENE E	3.10	68,300	94,600	162,900
29	5	2	69 SCHOOL ST	WEST, MARK A. & ELAINE	3.90	70,700	124,100	194,800
45	115		31 FLORENCE AVE	WESTAWAY, PATRICIA R.	0.22	110,000	65,900	175,900
2	59	T014	41 SUNSET DR	WESTON, JOHN C & ELIZABETH A	0.00	0	104,400	104,400
10	47	3	47 WOODBOUND RD	WESTON, WILLIAM & CHRISTINA	2.73	67,200	90,800	158,000
2	47	2	322 MIDDLE WINCHENDON RD	WETHERELL, LARRY F & DOREEN	2.60	66,800	163,900	230,700
19	4		5 MARINELLO DR	WEXLER, ROBERT G & ROBERTA V	0.40	100,800	107,000	207,800
5	4	6	DELTON DR	WHEELER, KIRK W & HEIDI B	2.26	35,400	0	35,400
5	4	3	251 ABEL RD	WHICKER, RICHARD U & SARAH H	5.18	71,200	244,000	315,200
45	112		18 SPRUCE AVE	WHITCOMB, DWIGHT & TANIS	0.22	44,000	78,600	122,600
3	16		500 MAIN ST	WHITCOMB, EDWARD A. & PAULA D.	3.00	68,000	135,900	203,900
5	29		NH RT 119	WHITE III, RUSSELL & ELEANOR G.	0.83	128,000	0	128,000
5	34		PEARLY POND WAY	WHITE III, RUSSELL & ELEANOR G.	145.00	24,505	0	24,505
35	14		NH RT 119	WHITE III, RUSSELL & ELEANOR G.	0.16	12,400	0	12,400
8	29		CANDLELIGHT RD	WHITE, BRUCE	125.00	21,125	0	21,125
32	4		396 US RT 202	WHITE, GERALD R. & LYDIA S.	0.28	41,000	104,000	145,000
4	11	1-2	153 OLD ASHBURNHAM RD	WHITE, KEITH L	2.49	66,500	131,000	197,500
5	35		1705 NH RT 119	WHITE, MARK E & TRACEY M	1.21	55,700	88,300	144,000
46	16		5 LAUREL AVE	WHITE, MEREDITH	0.22	44,000	22,800	66,800
4	27	1	HAMPSHIRE RD	WHITE, PEREGRINE	30.00	5,400	0	5,400
4	27		11 HAMPSHIRE RD	WHITE, PEREGRINE, TTEE & JEAN T, TTEE	5.00	69,500	480,600	550,100
4	26		33 GLIMMER GLASS RD	WHITE, PEREGRINE, TTEE & JEAN T, TTEE &	43.00	65,880	41,900	107,780
4	28		GLIMMER GLASS RD	WHITE, PEREGRINE, TTEE & JEAN T, TTEE &	120.00	20,280	3,900	24,180
6	13		THOMAS RD	WHITE, REDVERS G.	8.00	1,440	0	1,440

Town of Rindge—2009 Annual Report

Map	Lot	Sub-lot	Location	Owner	Acres	Land	Building	Total
6	15		508 US RT 202	WHITE, REDVERS G.	86.00	153,400	382,100	535,500
6	24		NH RT 119	WHITE, REDVERS G.	0.68	122	0	122
33	24		B & M RAILROAD	WHITE, REDVERS G.	0.04	100	0	100
7	5		87 GODDARD RD	WHITING, JOHN M	1.48	62,900	105,600	168,500
31	13		8 BUTTERFIELD RD	WHITNEY, DANIEL J. & ROBIN L.	1.08	61,300	133,300	194,600
14	23		58 PARADISE ISLAND RD	WHITNEY, ELAINE R.	0.31	278,800	106,600	385,400
48	58		19 PULASKI DR	WHITNEY, JONATHAN H	0.50	50,000	123,300	173,300
7	43		305 OLD NEW IPSWICH RD	WHITNEY, LYMAN H & SUZANNE C	9.00	241,500	267,800	509,300
10	21	12	157 PINE EDEN RD	WHITNEY, MARION B & HESS, JOANN	0.00	0	22,300	22,300
43	1	4	31 JOWDERS COVE RD	WHITNEY, THOMAS J. & DEBRA A.	0.84	65,700	168,700	234,400
13	9		MARINA WAY	WHITWORTH, KERRY D	0.16	20,000	0	20,000
7	18		11 BIRCH DR	WICKMAN, RANDY P & KELLEY J	2.00	65,000	104,300	169,300
6	26	3C18	42 CROMWELL DR #18	WIKTORSKI, BARBARA A	0.00	0	137,600	137,600
7	26	46	13 FOLIAGE WAY	WILCZYNSKI, JOSEPH P. & LYNN M.	1.89	74,200	111,200	185,400
27	32		25 LORD BROOK RD	WILEY, JAMES R. & LISA B.	0.47	49,400	123,600	173,000
8	19	2	118 CANDLELIGHT RD	WILKES, DEBORAH L. & WILLIAM A WILKES	4.97	73,900	240,800	314,700
8	19	3	CANDLELIGHT RD	WILKES, WILLIAM A. & DEBORAH L.	6.26	77,800	0	77,800
2	60	3	698 FORRISTALL RD	WILKINSON, JAMES A. & LISA M.	2.00	65,000	148,800	213,800
3	13	4	68 WELLINGTON RD	WILLIAMS, JAMES A. & LISA M.	3.20	68,600	233,800	302,400
8	20	1-3	43 CROSS ST	WILLIAMS, ANNETTE F. TTEE	4.24	71,700	113,200	184,900
3	9	3	48 MONOMONAC TER	WILLIAMS, GARY S.	5.90	353,000	242,400	595,400
6	26	3C-7	48 CROMWELL DR #7	WILSON, DAVID T. & PARANTO, JANICE F.	0.00	0	137,600	137,600
9	17		INGALLS RD	WILSON, GRANT M. TRUSTEE OF	65.00	11,700	0	11,700
7	26	7	181 BIRCH DR	WILSON, HOLLY K.	1.02	61,100	76,200	137,300
14	56		4 LACHANCE DR	WILSON, KATHY T, TTEE	0.41	253,100	104,200	357,300
2	59	T107	16 OAK DR	WILSON, KEVIN S	0.00	0	76,600	76,600
6	78		31 SHADY LN	WILSON, SCOTT W & DEANNA J	2.50	47,000	91,600	138,600
10	21	20	93 PINE EDEN RD	WINCHESTER, DANA L.	0.00	0	80,200	80,200
10	21	15	PINE EDEN RD	WINCHESTER, SANDRA L	0.00	0	4,000	4,000
10	21	13	PINE EDEN RD	WINCHESTER, SCOTT & EWING, ANN	0.00	0	400	400
6	49	5	89 HUNT HILL RD	WING, RYAN D. & DENNIE A.	2.00	65,000	92,800	157,800
45	16		11 YANKEE WHALER RD	WINSLOW, R DONALD & ROSEMARIE	0.33	116,500	83,200	199,700
39	29		110 KIMBALL RD	WINTER, MARK K. & KATHLEEN D.	0.25	146,300	72,400	218,700
3	59	1	113 CONVERSEVILLE RD	WISELL, RITA MARIE	14.01	70,104	288,800	358,904
7	25	1	182 CATHEDRAL RD	WISNER, KAREN L. & K. DALE	2.00	65,000	106,300	171,300
3	25	B	MAIN ST	WITHERS, CHRISTOPHER & MICHELLE	5.20	16,100	0	16,100
11	11		7 GRASSY POND RD	WITTY, DONALD M & ILA K	2.16	107,800	108,500	216,300
44	7		41-45 LAKE DR	WOLANSKE, DAVID J. & ANN L.	0.36	118,000	151,200	269,200
44	8		47 LAKE DR	WOLANSKE, MARIA L., TIMOTHY & MICHAEL J.	1.00	152,500	31,700	184,200
11	6		101 OLD CATHEDRAL RD	WOLF, CHRISTINA J W & DAVID G	2.00	65,000	212,100	277,100
48	83		114 THAYER RD	WOLF, THOMAS TRUSTEE	1.65	159,000	86,800	245,800
39	12		166 KIMBALL RD	WOLPERT, KARL D. & DEBORAH M.	0.24	137,800	67,600	205,400
5	44		270 THOMAS RD	WOLTERBEEK, GEORGIA J, TTEE	186.00	118,745	519,300	638,045
2	13		ROBBINS RD	WOLTERBEEK, GEORGIA J	8.00	960	0	960
5	47		ROBBINS RD	WOLTERBEEK, JACOB C & GEORGIA J	50.80	6,134	0	6,134
6	4		THOMAS RD	WOLTERBEEK, JACOB C & GEORGIA J	55.00	6,944	0	6,944
5	45	2	BEAN HILL RD	WOLTERBEEK, JACOB C. & GEORGIA J.	17.00	2,040	0	2,040
50	30		60 MONADNOCK VIEW RD	WOOD JR JAMES N & CATHY M	1.17	92,500	183,600	276,100
48	62		11 PULASKI DR	WOOD, GREGORY M. & BRENDA L.	0.37	47,400	37,400	84,800
2	38		695 FORRISTALL RD	WOOD, LINDA C. & BRENDA BERNARD & HENRY LAFOND	1.37	62,500	60,100	122,600
11	1		240 WOODBOUND RD	WOODBOUND REALTY, LLC	86.05	88,046	149,000	237,046
49	21		247 WOODBOUND RD	WOODBOUND REALTY, LLC	24.30	1,020,700	1,564,400	2,585,100
6	49A	4-3	43 LISA DR	WOODCOME, JOHN F., TTEE	2.64	75,400	281,800	357,200
7	26	49	35 BIRCH DR	WOODMAN, DALE A. & LORRAINE A.	1.00	61,000	117,400	178,400







# Notes

# **Standing Meeting Schedule for Town Boards, Committees and Commissions**

## **Board of Selectmen**

Every other Wednesday at 6:00 pm – Selectmen’s Meeting Room

## **Conservation Commission**

2<sup>nd</sup> Monday and 4<sup>th</sup> Thursday at 7:00 pm – Selectmen’s Meeting Room

## **Planning Board**

1<sup>st</sup> and 3<sup>rd</sup> Tuesday at 7:00 pm – Selectmen’s Meeting Room

## **Board of Adjustment**

4<sup>th</sup> Tuesday at 7:00 pm - Selectmen’s Meeting Room

## **Recreation Committee**

1<sup>st</sup> Monday at 5:30 pm – Rindge Recreation Building

## **Energy Commission**

4<sup>th</sup> Thursday at 7:00 pm – Selectmen’s Meeting Room

Dates, times and locations may vary. For further information, please call the  
Selectmen’s Office at (603) 899-5181 x100.

## **Town Office Hours**

### **Selectmen’s Office, Assessing, Planning, Building**

Monday – Friday 9 am – 4:30 pm

### **Town Clerk/Tax Collector**

Monday – Friday 9 am – 1pm & 2 pm – 4 pm

### **Town Clerk only**

2<sup>nd</sup> & 4<sup>th</sup> Thursday 6 pm – 8 pm

# Directory

**Selectmen's Office** 899-5181 x100  
**Town Administrator**  
Town Office, 30 Payson Hill Rd  
Monday – Thursday 9:00 – 4:30  
Friday 9:00 – 1:00  
Meeting: Every other Wednesday evening 6:00 p.m.

**Town Clerk** 899-5181 x107  
Town Office, 30 Payson Hill Rd  
Monday – Thursday 9:00 – 1:00  
2:00 – 4:00  
Friday 9:00 – 1:00  
2nd & 4th Thursday Evening 6:00 – 8:00  
*Marriage applications will be taken by appointment, if necessary.*

**Tax Collector** 899-5181 x108  
Town Office, 30 Payson Hill Rd  
Monday – Thursday 9:00 – 1:00  
2:00 – 4:00  
Friday 9:00 – 1:00

**Recreation Department** 899-6847  
Wellington Park, 283 Wellington Rd.  
Monday – Thursday 9:00 – 5:30  
Friday 3:00 – 5:30

**Building Department** 899-5181 x109  
**Director of Public & Life Safety**  
Town Office, 30 Payson Hill Rd.  
Monday – Friday 9:00 – 2:00

**Highway Department** 899-2105  
115 Main Street

**Transfer Station** 899-2107  
113 Main Street  
Tuesday & Thursday 10:00 – 7:00  
Friday 1:00 – 7:00  
Saturday 8:00 – 3:00

**Fire Department** 899-3324  
150 Main Street

**Police Department** 899-5009  
158 Main Street

**EMERGENCY** 911

**Ingalls Memorial Library** 899-3303  
203 Main Street

Monday 10:00 – 5:00  
Tuesday 2:30 – 8:00  
Wednesday 10:00 – 5:00  
Thursday 2:30 – 8:00  
Friday 10:00 – 5:00  
Saturday 9:00 – 12:00

**Planning Department** 899-5181 x104  
Monday – Friday 9:00 – 1:00  
or by Appointment  
Meeting: 1<sup>st</sup> and 3<sup>rd</sup> Tuesday of Month 7:00 p.m.

**Board of Adjustment** 899-5181 x100  
Meeting: 4<sup>th</sup> Tuesday of Month 7:00 p.m.

**Conservation Commission** 899-6727  
Meeting: 2<sup>nd</sup> Monday and 4<sup>th</sup> Thursday of  
Month 7:00 p.m.

*Office hours and meeting times are subject to change. Please call ahead.*

**Visit the Town's website**

[www.town.rindge.nh.us](http://www.town.rindge.nh.us)

**Find us on Facebook**

[www.facebook.com](http://www.facebook.com) search *Town of Rindge*

for information on upcoming events, meetings, and more!