


NHamp
352.07
J23
1982

ANNUAL REPORT

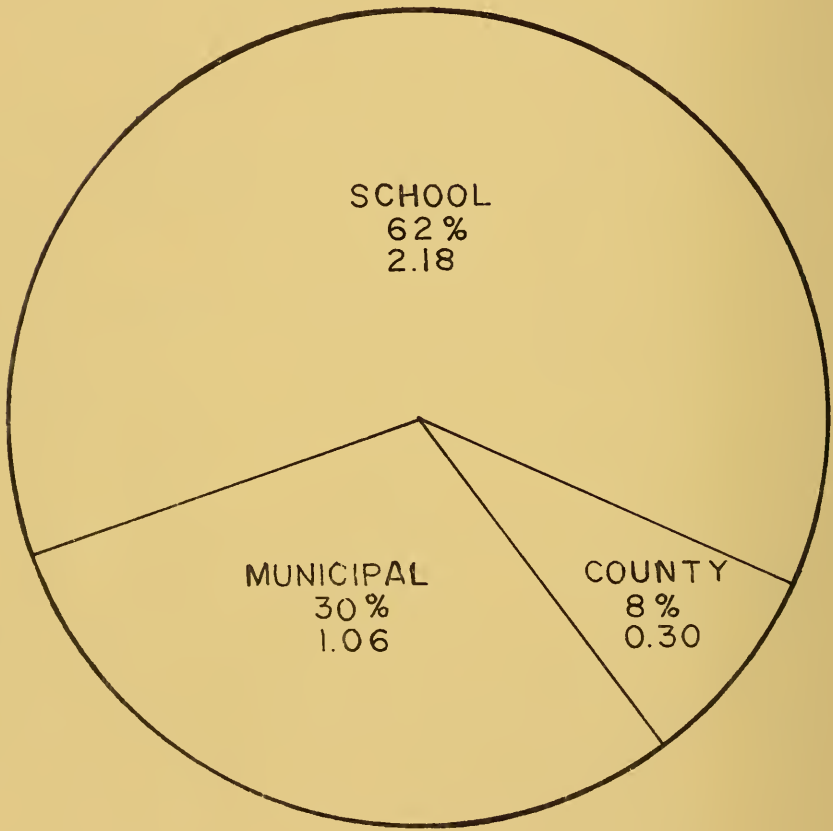


TOWN OF

JAFFREY, NEW HAMPSHIRE

Year ending December 31, 1982

1982 TAXES



ANNUAL REPORTS

of the Town Officers of

JAFFREY, N. H.

for the year ending

DECEMBER 31, 1982



Also REPORT of the
WATER COMMISSIONERS

ANNUAL REPORT

I N D E X

Directory of Town Officials	1
1983 Town Warrant	5
Abstract of 1982 Town Meeting	13
Town Treasurer's Report of Funds in Her Custody	20
Town Treasurer's Report	23
Balance Sheet	33
Financial Report	35
Budget	36
Recapitulation	38
Comparative Statement of Receipts & Expenditures	40
Statement of Bonded Debt	42
Summary of Inventory of Valuations	44
Schedule of Town Property	45
Town Clerk's Report	46
Tax Collector's Report (1981)	47
Report of the Overseer of Public Welfare	59
Report of the Luigi Cilli and Warren Funds	59
Report of the Alice W. Poole Fund	59
Report of the Superintendent of Public Works	60
Report of the Trustees of Trust Funds	61
Auditors' Report	69
Report of the Jaffrey Library Trustees	71
Report of the Librarian	75
Report of the Police Department	76
Report of the Jaffrey District Court	77
Report of the Fire Department	78
Report of the Jaffrey Recreation Department	80
Report of the Board of Adjustment	82
Report of the Planning Board	83
Report of the Health Officer	84
Report of the Jaffrey Water Works	85
Vital Statistics	89
Tax Collector's Report (1982)	101
Invoice of Taxable Property	Colored Section

ANNUAL REPORT

TOWN OF JAFFREY, N.H.

DIRECTORY OF TOWN OFFICIALS

ELECTED OFFICIALS:

<u>Moderator:</u>	Bernard J. Hampsey, Jr.	Term expires	1984
<u>Town Clerk:</u>	Philip D. St. Pierre	" "	"
<u>Deputy Town Clerk:</u>	Raymond J. Desmarais		
<u>Tax Collector:</u>	Raymond J. Desmarais (resigned) Wayne A. Desrosiers (appointed until 1983)	" "	1984
<u>Deputy Tax Collector:</u>	Bruce Pelletier		
<u>Town Treasurer:</u>	Elaine E. Hautanen	" "	1984
<u>Deputy Town Treasurer:</u>	Barbara M. Norwood		

Board of Selectmen:

James W. Balentine, Chairman	"	"	1983
Robert A. Lawn	"	"	1984
Robert M. Chamberlain	"	"	1985

<u>Overseer of Public Welfare:</u>	Claire C. Moore	" "	1983
------------------------------------	-----------------	-----	------

Supervisors of Checklist:

Myrtle J. Hazleton, Chairman	"	"	1984
Lorraine Hill	"	"	1986
Nancy H. Moore	"	"	1988

Fire Department:

Paul A. Leach, Chief Engineer	"	"	1983
Donald K. Sawtelle, Asst. Engineer			
Francis H. Bourgeois, Asst. Engineer			

Board of Water Commissioners:

Donald K. Sawtelle, Chairman	"	"	1983
George A. Sirois	"	"	1984
Paul I. Devlin	"	"	1985

Recreation Committee:

Kenneth H. Ryan, Jr., Chairman	"	"	1984
Gerald Martin	"	"	1983
Myrtle J. Hazleton	"	"	1984
Edith M. Davis	"	"	1985
James G. Curcio	"	"	1985
Daniel C. Shattuck, School Board Member			
Robert A. Lawn, Selectmen's Representative			

Representatives to General Court:

Clayton H. Crane	"	"	1984
Richard A. Grodin	"	"	1984

APPOINTED OFFICIALS:

Recreation Department:

Recreation Director: Richard A. Bonneville

Program Director: Jeannelle F. Bridges

Secretary: Martha B. Given

Jaffrey District Court:

Bernard J. Hampsey, Jr., Justice
William N. Prigge, Special Justice
Pauline A. Tremblay, Clerk of Court

ANNUAL REPORT

Jaffrey District Court-continued

Patricia M. Sorby, Assistant Clerk of Court (resigned)
Jean E. Roberts, Assistant Clerk of Court (resigned)
Martha L. Chartrand, Assistant Clerk of Court

Jaffrey Police Department:

Arthur H. Rivard, Chief of Police (resigned)
Leonard DiMarco, Chief of Police
Kevin P. Rivard, Detective Patrolman
Barry E. Sasner, Patrolman (resigned)
Albion R. Lane, Patrolman (resigned)
David L. Roberts, Sergeant
Lawrence E. Somero, Patrolman
Gary A. Phillips, Patrolman
Steven P. Reynolds, Patrolman
Gary W. Carpenter, Patrolman
Vernon H. Stauffeneker, Jr., Patrolman

Special Police Officers:

Arthur H. Hunt
Joseph P. Diab
Charles S. Smith
Jon H. Perkins
Bruce D. Feltus
Frank Magor
Benjamin Stowell
Edith A. Peard, Matron

Lori A. Coffin, Secretary (resigned)
Marybeth Somero, Secretary

Budget Committee:

Roy G. Stone, Chairman	Term expires	1984
Jeanne L. LaBrie	" "	1983
Joseph P. Manning	" "	1985
John S. Lee	" "	1986
Jeanne M. Boutwell	" "	1987

Library Trustees:

Francis X. Cheney, Chairman	" "	1985
Elizabeth B. Shea, Secretary	" "	1983
Frederick S. Richardson, Treasurer	" "	1984
Jean Page	" "	1986
Charles H. Griswold	" "	1987

Trustees of Trust Funds:

Pauline J. Oesterlin, Bookkeeper (resigned)	" "	1983
Anne M. Griffin, Bookkeeper (appointed until 1983)	" "	1983
John A. Day (deceased)	" "	1983
Herbert B. Grant (appointed until 1983)	" "	1983

Conant Indigent Fund Trustees:

Catherine B. Kirschner	" "	1983
Claire C. Moore	" "	1983
Elaine E. Hautanen	" "	1983

Alice W. Poole Fund Trustees:

Vernon J. Bean	Randyl P. Cournoyer, Jr.
Elaine E. Hautanen	B. Leonard Krause
Claire C. Moore	

ANNUAL REPORT

Old Burying Ground Trustees:

Charles W. Bacon, Jr.
Virginia W. Hunt
William C. Royce

Civil Defense:

Henry S. Gallup, Director (resigned)
James W. Balentine, Director
Francis H. Bourgeois, Asst. Director

Jaffrey Planning Board:

Archie L. Coll, Jr., Chairman	Term expires	1985
Donald B. Stewart, Vice-Chairman	" "	1984
Richard A. Grodin, Secretary	" "	1983
Henry S. Gallup	" "	1986
Carroll Bowers	" "	1986
Joseph J. Crocker	" "	1987
B. Leonard Krause, Alternate Member		
Brent Aucoin, Alternate Member (resigned)		
Robert M. Brandin, Alternate Member		
Robert M. Chamberlain, Selectmen's Representative		

Board of Adjustment:

Helen M. Griffin, Chairman	Term expires	1983
Frank Wright, IV, Vice Chairman	" "	1985
Donald Gordon	" "	1986
Robert Austin	" "	1988
R. Peter Sawyer, Alternate member		
Philip Darling, Alternate member		
John Minter, Alternate member		
James Sullivan, Alternate member		
Stephen Wells, Alternate member		
Alta Cheney, Secretary		

Jaffrey Conservation Commission:

Charles A. Baldwin, Chairman	Term expires	1983
George R. Rickley	" "	1983
H. Charles Royce	" "	1983
Frank E. Pinkham	" "	1984
Armand DelRossi	" "	1984
Gerald DeGrandpre	" "	1985
Bruce A. Pelletier	" "	1985

Historic District Commission:

Robert B. Stephenson, Chairman	" "	1984
Hester R. Ames	" "	1985
Jane M. Cunningham	" "	1985
Joseph J. Crocker, Planning Board Representative		
James W. Balentine, Selectmen's Representative		

Dog Constable:

Dwight Cooley (resigned)

Health Officer:

John G. Heil

Superintendent of Public Works:

Kenneth E. Saunders, Jr.

Town Office Personnel:

Norman S. Irish, Assessor

ANNUAL REPORT

Town Office Personnel-continued

Elaine E. Hautanen, Bookkeeper
Judith A. Champney, Selectmen's Secretary

Library Personnel:

Margaret Priest, Head Librarian
Cynthia E. Hamilton, Assistant Librarian
Margaret H. Kunhardt, Children's Librarian
Gwynyth R. Andrew
Marilyn M. Simons

Jaffrey Municipal Airpark:

Harvey N. Sawyer, Airpark Manager
Lee S. Sawyer, Assistant Airpark Manager
J. Walter Pratt, Special Police
Karl S. Wallace, Special Police

Forest Fire Wardens:

Paul A. Leach, Fire Warden
Donald K. Sawtelle, Assistant Warden
Francis H. Bourgeois, Assistant Warden
Ronald J. Boutwell, Deputy Warden

ANNUAL REPORT

STATE OF NEW HAMPSHIRE

TOWN MEETING WARRANT

To: The inhabitants of the Town of Jaffrey, in the County of Cheshire, in said State, qualified to vote in Town affairs:

You are hereby notified to meet at the Ernest J. Pratt Auditorium in said Jaffrey on Tuesday, the 8th of March next, at nine o'clock in the forenoon (polls close at 6:00 p.m.) to vote for the Town Officers and to act on other questions required by law to be decided by ballot. Pursuant to the authority of RSA 39:2-a and the vote of the Town at the adjourned session of Town Meeting on March 15, 1979, the business meeting will be recessed until 10:00 a.m., Saturday, March 12, 1983, at which time the Town will act on all subjects described in the following Warrant Articles except for the ballot questions:

1. To choose the following Town Officers:

Selectman for three years

Tax Collector for one year to fill unexpired term of
Raymond J. Desmarais

Overseer of Public Welfare for one year

Chief Engineer Fire Department for one year

Water Commissioner for three years

One member of Recreation Committee for three years

One member Supervisors of Checklist-unexpired term three years

2. That the Town vote to raise and appropriate a sum of Three Million Two Hundred Thousand (\$3,200,000.00) Dollars for the purpose of conducting a sewer system evaluation survey, of preparing the designs for including construction plans and specifications, and of constructing improvements and additions to the existing collector and interceptor sewerage system treatment and disposal facilities, including the acquisition of such lands and easements as may be necessary to carry out the project, said project being outlined in the report entitled, "Facilities Plan for Wastewater Treatment Works, Town of Jaffrey, New Hampshire, 1978" in accordance with the requirements contained in the Federal Water Pollution Control Act, as amended (33 U.S.C. 1251 et seq.), which will qualify the town for Federal and State funds; such sums to be raised by the issuance of serial bonds or notes not to exceed Three Million Two Hundred Thousand (\$3,200,000.00) Dollars under and in compliance with the provisions of the Municipal Finance Act (N.H. R.S.A. 33.1, et seq., as amended); and to authorize the Selectmen to issue and negotiate such bonds or notes and to determine the rate of interest thereon; and to take such other actions as may be necessary to effect the issuance, negotiation, sale and delivery of such bonds or notes as shall be in the best interest of the Town; and to allow the Selectmen to expend such monies as may become available from the Federal and/or State governments for said purposes; and to pass any vote relating thereto.

ANNUAL REPORT

3. To see if the Town will vote to establish a capital reserve fund for maintenance and repair of the sewerage system and to retain the unexpended portion of annual sewer revenues, said unexpended revenues to be placed in a capital reserve fund in accordance with Section RSA 35:1, or take any action relating thereto.
4. To see if the Town will vote to amend the Town's Sewer Use Fee System, as most recently amended by Article 13 of the 1981 Annual Town Meeting to read as follows:

"That the Town vote to levy the following fees with regard to the use of the Town's sewers. For each new connection made to the sewer the fee is \$500.00 due and payable in advance. For the first 5,000 gallons of water recorded on the sewer customer's meter per three (3) month billing period the amount of Fifteen (\$15.00) Dollars plus Sixteen (\$.16) Cents for each additional 100 gallons of water consumption.

Allowance or abatements shall be provided for large volume users who do not discharge substantial amounts into the sewers."

or act in any way relating thereto.

5. That all reports except that of the Budget Committee be accepted as read.
6. To hear the report of the Budget Committee, and to raise and appropriate such sums of money as may be required for the support of the poor, building and repairing of highways and bridges, Fire and Police Departments, Memorial Day, street and building lighting, and other Town charges.
7. To see if the Town will vote to authorize the Selectmen and Town Treasurer to borrow money upon the credit of the Town in anticipation of taxes.
8. To see if the Town will vote to allow a discount of 2½% for real estate taxes paid within 15 days of the postmarked date of the tax bill, or act in any way relating thereto.
9. To see if the Town will vote to authorize the Selectmen to sell at public auction property acquired or property which may be acquired by tax sale, such public auction to be held after being advertised in a local weekly newspaper for three successive weeks.
10. To see if the Town will authorize the Selectmen to accept any or all legacies, gifts, grants, and subsidies to the Town in Trust or otherwise by any individual or individuals and to further authorize that the funds may be expended for the purposes stated or act in any way relating thereto.
11. To see if the Town will authorize the Selectmen to apply, negotiate, and do all things necessary to obtain Federal, State, and other assistance as may be available to the Town.
12. To see if the Town will vote to authorize the Selectmen to negotiate for the purchase of the Albert A. Forcier property at 5 East Main Street and to raise and appropriate the sum of Thirty-one Thousand (\$31,000.00) Dollars, or to act in any way relating thereto.

ANNUAL REPORT

13. To see if the Town of Jaffrey will vote to adopt an Ordinance to Regulate and License Amusement Devices and Amusement Centers as follows:

"Be it resolved that the following Ordinance to Regulate and License Amusement Devices and Amusement Centers be enacted:

1. Statement of Purpose: It is the purpose of this ordinance pursuant to RSA 31:41-d to regulate and to license amusement devices and centers as defined herein, and to provide for the management of amusement centers in the public interest.

2. Definitions:

A. Amusement Device: The term "amusement device" shall mean any machine which, upon the insertion of a coin, slug, token, plate or disc, may be operated by the public generally for use as a game, entertainment, or amusement, whether or not registering a score, and whether or not skill is used in its operation. It shall include but not be limited to such devices as electronic games, pinball machines, skill ball, mechanical grab machines, and all games, operations, or transactions similar thereto under whatever name they may be indicated. The term does not include vending machines in which are not incorporated gaming or amusement features, nor does the term include any coin operated rides or devices which solely produce music.

B. Amusement Center: The term "amusement center" shall mean any premises having thereon available for use by the general public four (4) or more amusement devices as defined above.

C. Person, Firm, Corporation, or Association: The terms person, firm, corporation, or association shall include any of these entities or combinations thereof owning an amusement device, or maintaining an establishment where one or more amusement devices are available for general use by the public, or having control over such an establishment.

3. Gambling Devices NOT permitted: Nothing in these ordinances shall in any way be construed to authorize, license, or permit any gambling devices whatsoever prohibited or regulated by New Hampshire law.

4. Prohibited Practices:

A. No person under the age of 16 years shall be allowed to operate any amusement device unless accompanied by a parent or guardian. It shall be the responsibility and duty of the manager and employees of any establishment where amusement devices are present to ascertain the age of each person operating or wishing to operate an amusement device.

B. No amusement center shall serve alcoholic beverages on the premises.

C. No prizes of material value may be given away or sold at nominal fee for any reason whatsoever pertaining to a high score, matching number, or any other outcome of an amusement device game.

5. License Required:

A. No person, firm, corporation, or association may operate

ANNUAL REPORT

an amusement device without first obtaining a license from the Jaffrey Selectmen or their designee.

B. The Selectmen or their designee may establish from time to time reasonable licensing requirements, but in no event shall those requirements contain less than the following:

1. That the applicant or applicants are eighteen years of age and of good moral character, as reasonably determined by the Chief of Police.

2. That a full description of the premises is submitted, with a statement that such premises will be operated in accordance with all applicable local ordinances.

3. That the applicant will report the number of proposed amusement devices, and that should such number exceed the original number, an additional fee shall be paid for each such device.

C. License Fee: The applicant shall pay One Hundred (\$100.00) Dollars per year (or any part thereof) for each amusement device provided that the applicant may at his discretion remove and replace any device at will without further payment of a fee. The license fee shall be determined by the maximum number of devices present on any day of the year, and not by the total number of different machines present during the entire year. In addition to the foregoing fee(s), the applicant for an amusement center shall pay a license fee of One Hundred (\$100.00) Dollars to operate an amusement center. All license fees shall be payable annually in advance.

D. Amusement Center Management Plan: Any applicant for an amusement center license shall contain a management plan containing at least the following:

1. The number of employees to be present at all times.

2. Procedures for determining the ages of patron.

3. A plan to control loitering and bicycle parking in the vicinity of the amusement center.

4. A description of proposed operations to show proper control of noise, glare and overcrowding.

5. Hours of operation (daily as well as Sundays and holidays).

6. The maximum number of persons permitted on the premises as determined by the Jaffrey Fire Department.

7. Location of the posting of the rules and regulations.

E. License posted: The license to operate the amusement center shall be displayed in a conspicuous place.

F. Duration: Licenses shall be effective from the date granted until December 31, of the year granted. Any amusement center now in operation must pay all the fees and apply for a license within 30 (thirty) days of the effective date of this ordinance. Owners of establishments with fewer than four (4) devices now in operation must file in a like manner and pay all fees.

G. Renewal: License will be reviewed annually by the Selectmen and renewed upon payment of fees if the person

ANNUAL REPORT

firm, corporation, or association applying for renewal has been found to comply with the provisions of this ordinance.

H. Revocation or Suspension: Such license may be revoked or suspended upon a determination that a violation of this ordinance has been committed by the license holder, his agent, or employees. Such revocation or suspension shall be carried out by the Selectmen only after due notice and hearing.

I. Additional Requirements: The Selectmen may from time to time amend this ordinance to modify, add, or delete any provisions thereof. Nothing in this ordinance shall be construed to abrogate, limit, or contradict any State or Federal law or regulation.

6. Penalty: Any person, firm, corporation, or association found to have violated this ordinance shall be guilty of a violation. This violation shall be assessed at the rate of One Hundred (\$100.00) Dollars per day.

7. Separability: Each separate provision of this ordinance shall be deemed independent of all other provisions herein, and it is further ordained that if any provisions of this ordinance are found to be invalid by a court of competent jurisdiction, all other provisions hereof shall remain valid and enforceable.

8. Effective date and duration: This ordinance shall take effect upon adoption by resolution of the Jaffrey Selectmen and shall be in effect until repealed, modified, or ratified by vote of the 1983 Jaffrey Town Meeting."

or act in any way relating thereto.

14. To see if the Town of Jaffrey will vote to adopt an ordinance to regulate the hours during which local beaches shall be open to the public as follows:

"1. Statement of Purpose: It is the purpose of this ordinance to regulate the hours during which local beaches shall be open to the public.

2. Prohibited Practices: No person shall be allowed to swim at any public beach area situated within the Town of Jaffrey, between the hours of 10:00 p.m. and 6:00 a.m.

3. Penalty: Any person found to have violated this ordinance shall be guilty of a violation. This violation shall be assessed at the rate of One Hundred (\$100.00) Dollars per occurrence.

4. Separability: Each separate provision of this ordinance shall be deemed independent of all other provisions of this ordinance herein, and it is further ordained that if any provisions of this ordinance are found to be invalid by a court of competent jurisdiction, all other provisions hereof shall remain valid and enforceable.

5. Effective Date and Duration: This ordinance shall take effect upon adoption by resolution of the Jaffrey Selectmen and shall be in effect until repealed, modified, or ratified by vote of the 1983 Jaffrey Town Meeting."

or act in any way relating thereto.

ANNUAL REPORT

15. To see if the Town will authorize the Selectmen to expend from the Revenue Sharing Account a sum of money not to exceed Fifty-three Thousand Three Hundred Ninety-six and no/100 (\$53,396.00) Dollars for the purpose of purchasing the following equipment and materials for the use of the Town Departments as indicated below:

Recreation	Typewriter	\$ 800.00
Assessor	Calculator	229.00
Town Office	Photocopier	4,600.00
Treasurer & Town Clerk	Shredder	600.00
Police Department	Cruiser	7,700.00
Public Works	Pickup Truck	15,000.00
	Tag-A-Long Sweeper	4,000.00
Selectmen	Binding of Town records	3,500.00
Library	Heating & dehumidifying 1st floor, 2nd floor & Bean Room; engineering work plans, specifications and bid documents; new electrical service; 10% contingency	16,967.00

or act in any way relating thereto.

16. To see if the Town will raise and appropriate the sum of Two Thousand Five Hundred (\$2,500.00) Dollars for the purpose of having some of the records of the Town of Jaffrey bound, or act in any way relating thereto.
17. To see if the Town will vote to restrict open burning of trash and/or garbage in areas zoned as Residence A, Residence B, General Business, Industrial (excepting the Jaffrey Landfill) and the Jaffrey Center Historical District, all as shown on the official Jaffrey Land Use Zoning Map, or act in any way relating thereto.
18. To see if the Town will vote to raise and appropriate the sum of Thirty-one Thousand Five Hundred (\$31,500.00) Dollars to be placed in the capital reserve fund for the revaluation of the Town by the appraisal division of the Department of Revenue Administration, or act in any way relating thereto.
19. To see if the Town will raise and appropriate the sum of Forty Thousand (\$40,000.00) for the purchase of a six wheel diesel dump truck with plow frame, or act in any way relating thereto.
20. To see if the Town will raise and appropriate an amount not to exceed Sixteen Thousand Six Hundred Sixty-seven (\$16,667.00) Dollars to construct a sidewalk and widen the existing travelled way on East Main Street from a point about 250 feet east of Grove Street to Oak Street, a distance of 1,050 feet; or act in any way relating thereto.
21. To see if the Town will raise and appropriate the sum of Forty-five Thousand (\$45,000.00) Dollars to renovate the first floor of the "old fire station" for relocation of the police station, or act in any way relating thereto.

ANNUAL REPORT

22. To see if the Town will raise and appropriate the sum of Thirty-five Thousand (\$35,000.00) Dollars to renovate the second floor of the "old fire station" for the relocation of the court, or act in any way relating thereto.
23. To see if the Town will raise and appropriate the sum of Forty-five Thousand (\$45,000.00) Dollars to create a municipal parking area adjacent to the Contoocook River opposite the proposed police-court building, or act in any way relating thereto.
24. To see if the Town will vote to raise and appropriate the sum of One Thousand Six Hundred (\$1,600.00) Dollars for the support of the Veterans of Foreign Wars Ambulance Service, or act in any way relating thereto.
25. To see if the Town will vote to authorize the Conservation Commission to retain the unexpended portion of its 1982 appropriation, said funds to be placed in a special conservation fund in accordance with RSA 36-A:5; or act in any way relating thereto.
26. To see if the Town will vote to raise and appropriate the sum of Sixty Thousand (\$60,000.00) Dollars for the purchase of the Texaco station on River Street, or act in any way relating thereto.
27. To see if the Town will vote to raise and appropriate the sum of Two Thousand One Hundred Eighty and 50/100 (\$2,180.50) Dollars in support of the Monadnock Family and Mental Health Service, or act in any way relating thereto.
28. To see if the Town will vote to raise and appropriate the sum of Three Hundred (\$300.00) Dollars for the support of the Monadnock Region Association, or act in any way relating thereto.
29. To see if the Town will vote to raise and appropriate the sum of Twelve Thousand Three Hundred Twenty-six and 40/100 (\$12,326.40) Dollars to support the services of the Monadnock Visiting Nurses Association, Inc., or act in anyway relating thereto.
30. To see if the Town will vote to raise and appropriate the sum of Three Hundred (\$300.00) Dollars for the support of the Grand Monadnock Arts Council, or act in any way relating thereto.
31. To see if the Town of Jaffrey will appropriate the sum of One Thousand (\$1,000.00) Dollars to the Monadnock Community Day Care Center, a non-profit agency, for the purpose of subsidizing child care costs for low income working parents who live in Jaffrey and use the center. (By petition)
32. To see if the Town will accept as a public highway a road in the Crestview subdivision known as Crestview Drive, 50' in width and 5,500' in length as shown in a plat entitled "Crestview in Jaffrey, N.H." dated September 12, 1978, recorded at the Cheshire County Registry of Deeds as Plan Rolls 284, 285, 286, and 287. (By petition)
33. To see if the Town will accept as a public highway Eastwood Road 50' wide x 600+ as shown on Plat, recorded in Cheshire County Registry of Deeds. (By petition)

ANNUAL REPORT

- 34. To see if the Town will raise and appropriate the sum of Fourteen Thousand (\$14,000.00) Dollars for the purpose of extending the sanitary sewer main about seven hundred feet (700') on Prospect Street; or act in any way relating thereto. (By petition)
- 35. Shall the town vote to raise and appropriate \$65,000.00, more or less, for the purchase of the Texaco station on River Street, or take any action thereto. (By petition)
- 36. That the Town of Jaffrey continue to plow Saint Patrick's under the same conditions of 'mutual consideration' as in the past; the town plows in exchange for dumping rights at St. Patrick's. (By petition)
- 37. To see if the town will vote to instruct the Selectmen to resolve the Gilmore Pond Public Beach question, by researching town records and taking any other action necessary to claim by prescriptive rights, to the so-called, Gilmore Pond Public Beach, if possible. (By petition)
- 38. To see if the Town will vote to go on record in support of immediate actions by the Federal Government to control and reduce acid rain which is harmful to the environment and economy of Jaffrey and to the health and welfare of the people of Jaffrey. These actions shall include:
 - 1. Reduce by a least half the major causes of acid rain sulfur dioxide emissions, by the year 1990.
 - 2. Conclude negotiations and adopt a treaty with the government of Canada that will commit both nations to this same goal.

The records of the vote on this article shall be transmitted to the New Hampshire Congressional Delegation and to the President of the United States. (By petition)

- 39. Are you in favor of the adoption of an amendment to the Jaffrey Land Use Plan as proposed by the Planning Board to require a Special Exception for the establishment of places of amusement including video arcades, and for places where alcoholic beverages are sold for consumption on the premises and to define Places of Amusement and Public Recreation? (By ballot)
- 40. To take up any other business that may properly come before the meeting.

Given under our hands and the seal of the Town of Jaffrey, Jaffrey, this 10th day of February, 1983.

/s/ James W. Balentine

/s/ Robert A. Lawn

/s/ Robert M. Chamberlain

A True Copy Attest:

/s/ James W. Balentine

/s/ Robert A. Lawn

/s/ Robert M. Chamberlain

ANNUAL REPORT

ABSTRACT OF TOWN MEETING

MARCH 9, 1982

The Annual Town Meeting of the Town of Jaffrey was held on Tuesday, March 8, 1982, at the Ernest J. Pratt Auditorium, Conant High School, in said Town of Jaffrey at 9:00 a.m.

Art. 1 - ELECTION OF TOWN OFFICERS: (by ballot)

TOWN OFFICERS ELECTED:

Selectman for three years	Robert M. Chamberlain
Moderator 2 years	Bernard J. Hampsey, Jr.
Supervisor of the Checklist 4 years	Lorraine C. Hill
Chief Engineer Fire Department 1 year	Paul A. Leach
Overseer of Welfare 1 year	Claire C. Moore
Water Commissioner 3 years	Paul I. Devlin
Recreation Committee 3 years	Edith M. Davis
	James G. Curcio

SCHOOL DISTRICT OFFICERS ELECTED

Moderator for two years	Bernard J. Hampsey, Jr.
School Board Member	Daniel Shattuck, Jr.

Art. 26 - Are you in favor of the adoption of the following amendment to the Jaffrey Land Use Plan as proposed by the Planning Board?

Yes - 494

No - 383

RECESSED TOWN MEETING

MARCH 13, 1982

Resolution: "WHEREAS in February 1982 individuals, organizations and businesses joined together to form a Jaffrey Chamber of Commerce, an organization open to all who are interested in the Town of Jaffrey; and WHEREAS the stated aim of that group is the betterment of the Town of Jaffrey; BE IT RESOLVED: That we, the citizens of Jaffrey in Town Meeting assembled, hereby endorse the formation of this organization dedicated to the improvement of our community. In doing so we express our sincere best wishes to the Jaffrey Chamber of Commerce, recognizing that we will all benefit from the accomplishment of its purposes. BE IT FURTHER RESOLVED: That this resolution be spread upon the minutes of this meeting and a copy furnished to the Jaffrey Chamber of Commerce."

No action was taken on this resolution.

Resolution: "WHEREAS William O'Neil served the Town of Jaffrey with dedication as a member of the Jaffrey Police Department; BE IT HEREBY RESOLVED: That the sincere gratitude of the Town be expressed at this meeting and that this resolution be made a part of the official records of this meeting. BE IT FURTHER RESOLVED: That a copy of this resolution be sent to Mrs. Joan O'Neil."

Adopted by acclamation.

Resolution: "WHEREAS Arthur H. Rivard has served the Town of Jaffrey since 1956 as a special police officer, a full time police officer and as Chief of Police; BE IT RESOLVED; That the sincere gratitude of the Town be expressed at this meeting and that this resolution be made a part of the official records of this meeting;

ANNUAL REPORT

BE IT FURTHER RESOLVED: That a copy of this resolution be sent to Chief Rivard."

Adopted by acclamation.

Resolution: "WHEREAS Robert E. Bussiere has served the Town as Selectman for the past six years;
BE IT RESOLVED: That the sincere gratitude of the Town be expressed at this meeting and that this resolution be made a part of the official records of this meeting;
BE IT FURTHER RESOLVED: That a copy of this resolution be sent to Mr. Bussiere."

Adopted by acclamation.

Resolution: "WHEREAS Coburn Kidd, citizen of Jaffrey from 1970 to 1981, exemplified in mind, spirit, and body the highest degree of dedication to serving the people of the community, and
WHEREAS: Coburn Kidd made so many valuable contributions to the Town of Jaffrey, and
WHEREAS: The people of Jaffrey here in Town Meeting assembled desire to show their appreciation and gratitude to this remarkable man who chose this town for his final home, be it here
RESOLVED: That the Town of Jaffrey, New Hampshire celebrate his life here with us, knowing that he was among our finest citizens and knowing of the many lasting benefits and contributions he gave to all of us. Jaffrey is a better place for his having lived here, and for this we are both grateful and proud;
BE IT FURTHER RESOLVED: That this resolution be spread upon the records of this meeting and that a copy be furnished to Mrs. Mary Kidd."

Adopted by acclamation.

Resolution: "WHEREAS: Kenneth Ryan has served the Town of Jaffrey for the past five years as a member of the Budget Committee;
BE IT RESOLVED: That the sincere gratitude of the Town be expressed at this meeting;
BE IT FURTHER RESOLVED: That a copy of this resolution be made a part of the permanent records of the Town of Jaffrey and that a copy of this resolution be sent to Kenneth Ryan."

Adopted by acclamation.

Resolution: "WHEREAS: Owen Houghton has served the Town of Jaffrey as a member and Chairman of the Recreation Committee for the past five years;
BE IT RESOLVED: That the sincere gratitude of the Town be expressed at this meeting and that this resolution be made part of the official records of this meeting;
BE IT FURTHER RESOLVED: That a copy of this resolution be sent to Mr. Houghton."

Adopted by acclamation.

Resolution: "WHEREAS: Joan Nagle as served the Town of Jaffrey as Recreation Program Director for the past two years;
BE IT RESOLVED: That the sincere gratitude of the Town be expressed at this meeting and that this resolution be made part of the official records of this meeting;
BE IT FURTHER RESOLVED: That a copy of this resolution be sent to Mrs. Nagle."

Adopted by acclamation.

ANNUAL REPORT

Resolution: "WHEREAS: Donna Ryan has served the Town of Jaffrey as a member and Chairman of the Recreation Committee for the past six years;
BE IT RESOLVED: That the sincere gratitude of the Town be expressed at this meeting and that this resolution be made part of the official records of this meeting;
BE IT FURTHER RESOLVED: That a copy of this resolution be sent to Mrs. Ryan."

Adopted by acclamation.

Art. 1 - ELECTION OF OFFICERS
TRUSTEE OF TRUST FUNDS

Anne Griffin - one year (to fill unexpired term of
Pauline Oesterlin

John A. Day - three years

Art. 2 - ACCEPTANCE OF REPORTS

Moved: "That all reports except that of the Budget Committee be accepted as printed."

Amendment: "Move that all reports except that of the Budget Committee be accepted with dissatisfaction, as printed."

MOTION - CARRIED AS AMENDED

Art. 3 - APPROPRIATIONS FOR CURRENT EXPENDITURES

Moved: "That the Town vote to raise and appropriate the sum of One Million, Two Hundred Sixteen Thousand, Two Hundred Twenty Dollars and Eighty-six Cents (\$1,216,220.86) for current expenditures for the year 1982 but apply to revenues that are forthcoming from all sources when computing the tax rate for the year 1982."

MOTION - CARRIED

Art. 4 - AUTHORIZATION TO BORROW MONEY ON THE CREDIT OF THE TOWN

Moved: "That the Town vote to authorize the Selectmen and Town Treasurer to borrow money upon the credit of the Town in anticipation of taxes."

MOTION - CARRIED

Art. 5 - DISCOUNT ON TAXES

"That the Town vote to allow a discount of 2½ percent for real estate taxes paid within 15 days of the postmarked date of the tax bill."

MOTION - CARRIED

Art. 6 - AUTHORIZATION TO SELL PROPERTY ACQUIRED AT TAX SALE, AT PUBLIC AUCTION

Moved: "That the Town vote to authorize the Selectmen to sell at public auction property acquired or property which may be acquired by tax sale, such public auction to be held after advertised in a local weekly newspaper for three successive weeks."

MOTION - CARRIED

Art. 7 - AUTHORIZATION FOR SELECTMEN TO ACCEPT ANY OR ALL LEGACIES, GIFTS, GRANTS, AND SUBSIDIES TO THE TOWN IN TRUST OR OTHERWISE BY ANY INDIVIDUAL OR INDIVIDUALS, AND TO FURTHER

ANNUAL REPORT

Art. 7 - Continued

AUTHORIZE THAT THE FUNDS MAY BE EXPENDED FOR THE PURPOSES STATED.

Moved: "That the Town authorize the Selectmen to accept any or all legacies, gifts, grants, and subsidies to the Town in Trust or otherwise by any individual or individuals and to further authorize that the funds may be expended for the purposes stated."

MOTION - CARRIED

Art. 8 - AUTHORIZATION FOR SELECTMEN TO APPLY, NEGOTIATE, AND DO ALL THINGS NECESSARY TO OBTAIN FEDERAL, STATE AND OTHER ASSISTANCE AS MAY BE AVAILABLE TO THE TOWN.

Moved: "That the Town authorize the Selectmen to apply, negotiate, and do all things necessary to obtain Federal, State, and other assistance as may available to the Town."

MOTION - CARRIED

Art. 9 - BUDGET COMMITTEE

Moved: "That the Town vote to rescind the action taken under Article 6 of the March 13th, 1961 Town Meeting, as amended by Article 14 of the March 8th, 1965 Town Meeting, pertaining to the Budget Committee and in place thereof, adopt the following:

"A budget committee consisting of six members is hereby authorized; one member to be appointed by and from the Board of Selectmen to attend all meetings in an advisory capacity but who shall not have the right to vote for or against any appropriation; and five citizens of the Town, none of whom shall be a member of the Board of Selectmen, all of whom shall be Registered Voters; to be appointed by the Moderator. One each year to serve for a term of five years, who shall have the right to vote for or against any appropriation. The members of this committee shall be sworn to the faithful performance of their duties and their appointments shall be recorded with the Town Clerk.

It shall also be the duty of this committee to meet each year in open meeting, on or before the tenth day of February and carefully consider the finances of the Town. They shall give due consideration to the needs of all departments, including such self sustaining departments as sewer and water, and listen to the testimony of any persons who desire to be heard regarding any Town appropriation. It shall also be the duty of this committee to meet again, on or before the fifteenth day of February in executive session to draw up a list of the amounts necessary, in their opinion, to be raised for all Town purposes. This list shall be posted by the Selectmen with the Warrant, included in the Town report, and submitted to the voters for final action at the Annual Meeting as the Budget Committee estimate for the ensuing fiscal year."

MOTION - CARRIED

Moved: "That Article 11 on the Jaffrey Town Warrant be voted on prior to Article 10."

MOTION - CARRIED

Art. 11 - SEWER SYSTEM EVALUATION STUDY

Moved: "That the Town vote to raise and appropriate a sum of \$76,500.00 for the purpose of making a sewer system

ANNUAL REPORT

Art. 11 - Continued

evaluation study, an amendment to the facilities plan on sewerage and sewerage treatment facilities which requirements are contained in the federal Water Pollution Control Act, as amended (33 U.S.C. & 1251 et seq.) which will further qualify the Town for Federal funds; such sums to be raised by the issuance of Serial Bonds or notes not to exceed \$76,500.00 under and in compliance with the provisions of the Municipal Finance Act (N.H. R.S.A. 33 et seq., as amended): and to authorize the Selectmen to issue and negotiate such bonds or notes and to determine the rate of interest thereon; and to take such other actions as may be necessary to effect the issuance, negotiation, sale and delivery of such bonds or notes as shall be in the best interests of the Town of Jaffrey; and, to allow the Selectmen to expend such monies as may become available from the Federal Government under the Financial Assistance Program of the Construction Grants section of the Federal Water Pollution Control Act, as amended (33 U.S.C. 1251 et seq.), and pass any vote relating thereto."

A yes/no vote was called for. Two-thirds vote was needed to carry.

Yes - 129 No - 94

MOTION - DID NOT CARRY

Art. 10 - EXPENDITURES FROM REVENUE SHARING ACCOUNT

Moved: "That the Town vote to authorize the Selectmen to expend from the Revenue Sharing Account a sum of money not to exceed Forty-six Thousand Six Hundred Seventy-seven Dollars and 25/100 (\$46,677.25) for the purpose of purchasing the following equipment and materials for the use of the Town departments as indicated below:

Library	Repair of roof	\$4,000.00
Recreation	Cassette player- recorder, telephone answering system	250.00
Selectmen	Transcriber	260.00
	Assessor's filing system	1,250.00
	Postage meter	1,595.00
Police	Firearms	927.00
Sewer	Renovations and repairs to existing sanitary sewer system	38,000.00"

MOTION - CARRIED

Art. 12 - REVALUATION OF PROPERTY IN 1986

Moved: " That the Town vote to have the appraisal division of the Department of Revenue Administration conduct a complete revaluation starting in 1986 or thereafter. To establish a capital reserve fund for the purpose of conducting such revaluation and to appoint the Selectmen as agents to administer the fund."

MOTION - CARRIED

Art. 13 - CAPITAL RESERVE FUND FOR REVALUATION

Moved: "That the Town vote to raise \$21,000.00 to be placed in the

ANNUAL REPORT

Art. 13 - Continued

capital reserve fund for the revaluation of the Town by the appraisal division of the Department of Revenue Administration."

MOTION - DID NOT CARRY

Art. 14 - DEVELOPMENT OF A PLAN TO RENOVATE OLD FIRE STATION

Moved: "That the Town vote to raise and appropriate the sum of \$500.00 to be used to develop a plan, obtain cost estimates, and to investigate sources of funding for the conversion of the old fire station into a police station and court room at some future time."

MOTION - CARRIED

Art. 15 - PURCHASE OF LOADER AND SANDER

Moved: "That the Town raise and appropriate the sum of \$40,250.00 for a 2.25 cubic yard loader and a 6 cubic yard sander/spreader body with motor."

MOTION - CARRIED

Art. 16 - SEMI-ANNUAL TAX BILLING

Moved: "That the Town vote to have semi-annual tax billing in accordance with R.S.A. 76:15-a,b."

MOTION - CARRIED

Art. 17 - HOUSING COMMISSION

Moved: "That the Town vote to authorize the Board of Selectmen to appoint a Housing Commission to facilitate implementation of the recommendations of the Study Committee, Housing for the Elderly. The scope of the Commission's activity shall include and be limited to:

1. Encouraging the establishment of a private non-profit corporation aimed at the development of locally owned and operated adult housing.
2. Encouraging civic organizations to undertake projects which would help the elderly maintain themselves longer in their own homes.
3. Establishing liaison with private and public organizations concerned with housing or other services for the elderly.
4. Investigating and making available information about all services available to the elderly.
5. Taking any additional action which the Commission may deem appropriate in order to advance the development of adult housing in Jaffrey except that the Commission shall not have the authority to enter into legally binding contracts on behalf of the Town.

To raise and appropriate the sum of \$500.00 for Commission expenses."

MOTION - CARRIED

Art. 18 - AUTHORIZATION FOR CONSERVATION COMMISSION TO RETAIN UNEXPENDED PORTION OF 1981 APPROPRIATION.

Moved: "To see if the Town will vote to authorize the Conservation Commission to retain the unexpended portion of its 1981 appropriation, said funds to be placed in a special conservation fund in accordance with RSA 36-A:5."

MOTION - CARRIED

ANNUAL REPORT

Art. 19 - \$1,400.00 IN SUPPORT OF THE VFW AMBULANCE

Moved: "To see if the Town will vote to raise and appropriate the sum of \$1,400.00 for the support of the Veterans of Foreign Wars Ambulance Service."

MOTION - CARRIED

Art. 20 - \$2,180.50 IN SUPPORT OF THE MONADNOCK FAMILY AND MENTAL HEALTH SERVICE

Moved: "That the Town vote to raise and appropriate the sum of \$2,180.50 in support of the Monadnock Family and Mental Health Service."

MOTION - CARRIED

Art. 21 - \$300.00 IN SUPPORT OF THE MONADNOCK REGION ASSOCIATION

Moved: "That the Town vote to raise and appropriate the sum of \$300.00 for the support of the Monadnock Region Association."

MOTION - DID NOT CARRY

Art. 22 - \$11,784.74 IN SUPPORT OF THE MONADNOCK COMMUNITY VISITING NURSES ASSOCIATION, INC.

Moved: "That the Town vote to raise and appropriate the sum of \$11,784.74 to support the services of the Monadnock Community Visiting Nurses Association, Inc."

MOTION - CARRIED

Art. 23 - \$200.00 IN SUPPORT OF THE GRAND MONADNOCK ARTS COUNCIL

Moved: "That the Town raise and appropriate the sum of \$200.00 in support of the Grand Monadnock Arts Council."

MOTION - CARRIED

Art. 24 - DARCIE DRIVE AND AMBOY CIRCLE TO BE ACCEPTED AS TOWN ROADS

Moved: "That the Town vote to accept as public highways two roads in the Partridge Point subdivision known as Darcie Drive, 50' in width and 1,570' in length, and Amboy Circle, 50' in width and 500' in length; as shown in a plat in Plan Book 3, Page 95 at the Cheshire County Registry of Deeds, Keene, NH." (By petition)

MOTION - CARRIED

Art. 25 - NUCLEAR WEAPONS FREEZE

Moved: "In the interest of national security, shall the citizens of Jaffrey ask the members of the New Hampshire Congressional delegation to support or co-sponsor a resolution in the U.S. Congress to:

Request the President of the United States to propose to the Soviet Union that those two countries adopt a mutual freeze on the testing, production, and deployment of nuclear weapons, and of missiles and new aircraft designed primarily to deliver nuclear weapons, with verification safeguards satisfactory to both countries." (By petition.)

MOTION - CARRIED

Art. 27 - OTHER BUSINESS TO BE BROUGHT BEFORE TOWN MEETING.

None.

A True Copy Attest:
Judith A. Champney
Justice of the Peace

ANNUAL REPORT

TOWN TREASURER'S REPORT
OF FUNDS IN HER CUSTODY

REVENUE SHARING ACCOUNT

Monadnock Bank Passbook #22410

Balance December 31, 1981 \$ 46,677.25

Receipts:

Treasurer, United States 50,804.00

Ford Motor Co. 600.00

Interest 3,528.00

\$ 101,609.25

Withdrawals:

Reimburse Town of Jaffrey \$ 48,000.00

Balance December 31, 1982 \$ 53,609.25

GENERAL FUND ACCOUNT:

Passbook #28247

Balance December 31, 1981 \$ 2,067.58

Deposits 7,695.29

Interest 371.29

Balance December 31, 1982 \$ 10,134.16

COMPRESSOR ACCOUNT:

Passbook #20141

Balance Decmeber 31, 1981 \$ 485.37

Interest 26.12

Balance December 31, 1982 \$ 511.49

SEWER FUND:

Passbook #17260

Balance December 31, 1981 \$ 94.30

Interest 5.07

Balance December 31, 1982 \$ 99.37

AMOS FORTUNE FUND:

Peterborough Savings Bank Passbook #2534

Balance December 31, 1981 \$ 2,557.30

Interest 162.44

Balance December 31, 1982 \$ 2,719.74

AERONAUTICAL FUND:

Monadnock Bank Passbook 28067

Balance December 31, 1981 \$ 2,291.36

Interest 121.23

\$ 2,412.59

Withdrawals to checkbook \$ 2,200.00

Balance December 31, 1982 \$ 212.59

SEWER MAINTENANCE FUND:

Balance December 31, 1981 \$ 13,679.51

Sewer rentals 29,117.04

Sewer Entrance fees 1,500.00

Interest 221.20

\$ 44,517.75

Expenditures:

Reimbursed to Town of Jaffrey \$ 42,800.00

Balance December 31, 1982 \$ 1,717.75

MEMORIAL DAY COMMITTEE:

Balance December 31, 1981 \$ 952.24

Receipts:

1982 Appropriation \$ 800.00

\$ 1,752.24

ANNUAL REPORT

MEMORIAL DAY COMMITTEE (Continued)

Expenditures:

National Emblem-flags	\$	350.60	
Tri-State Flag Center		134.88	
Coll's T.V. Service		25.00	
Charles Bosse		75.00	
Roy's Self Service		135.00	
Village Flower Shop		135.00	
School Bands		300.00	
Savron Graphics		<u>242.00</u>	
			<u>\$ 1,397.48</u>
Balance December 31, 1982			\$ 354.76

AERONAUTICAL FUND:

Balance December 31, 1981 \$ 3,076.62

Receipts:

Airpark		3,600.00	
Savings Book		2,200.00	
State of NH		2,353.42	
1982 Appropriation		5,078.70	
N.O.W. Interest		<u>26.18</u>	
			<u>\$16,334.92</u>

Expenditures:

Public Service Co. of NH	\$	260.96	
New England Telephone		272.98	
Red's Inc.		1,826.54	
Lake Asphalt		4,589.45	
Overview Farm		1,348.00	
Silver Ranch Airpark		3,207.30	
J. Oren Belletete, Inc.		1,251.73	
Misc. expenses		<u>595.63</u>	
			<u>\$13,352.59</u>
Balance December 31, 1982			\$ 2,982.33

AIRPORT PROJECT FUND:

Balance Decmeber 31, 1981 \$ 493.37

Receipts

<u>915.00</u>
\$ 1,408.37

JAFFREY RECREATION DEPARTMENT:

Balance December 31, 1982 \$ 1,371.75

Receipts

<u>30,738.86</u>
\$32,110.61

Expended

Balance December 31, 1982 \$31,634.63

\$ 475.98

BOARD OF ADJUSTMENT:

Balance December 31, 1982 \$ 3.28

Receipts

<u>1,199.65</u>
\$ 1,202.93

Expended:

Alta Cheney	\$	380.00	
Monadnock Ledger		187.20	
Postage		180.00	
Reimbursements		<u>41.20</u>	
			<u>\$ 788.40</u>
Balance December 31, 1982			\$ 414.53

ANNUAL REPORT

PLANNING BOARD:

Balance December 31, 1981		\$ 272.15
Receipts		<u>1,198.45</u>
		\$ 1,470.60
Expenditures:		
Richard Grodin	\$ 32.00	
Ann Belletete	72.00	
Judith Tieger	16.00	
Martha Given	25.00	
Evelyn Hubal, Register	186.34	
Postage	420.00	
Monadnock Ledger	250.80	
Peterborough Transcript	18.75	
Refunds	51.56	
Speer Communication	100.00	
Supplies	<u>28.00</u>	
		\$ 1,200.45
Balance December 31, 1982		<u>\$ 270.15</u>

ANNUAL REPORT

TOWN TREASURER'S REPORT

Cash in Bank, December 31, 1981	\$ 237,214.89
Receipts to December 31, 1982	<u>5,022,042.14</u>
	\$5,259,257.03
Expenditures to December 31, 1982	<u>5,018,456.78</u>
Actual Bank Balance December 31, 1982	\$ 240,800.25

DETAILED STATEMENT OF RECEIPTS

Treasurer, State of New Hampshire

1982 Business Profits Tax	\$ 132,079.83
1982 Interest & Dividends Tax	60,535.47
1982 Savings Bank Tax	28,583.43
1982 Rooms & Meals Tax	37,945.89
1982 State Owned Recreation Land	5,474.96
1982 State Owned State & Forest Land	272.58
Railroad Tax	2.05
Highway Subsidy Funds	34,743.65
C-32 Sewer Grant Allocation	3,027.00
C-70 Sewer Grant Allocation	17,064.00
Road Aid	10,327.84
Parks & Recreation (Bike Path)	25,732.50
Total	<u>\$ 355,789.20</u>

Treasurer, United States

FMHA Loan	250,000.00
-----------	------------

Philip D. St. Pierre, Town Clerk

1982 Auto Permit Fees	128,850.00
1982 Dog Licenses	1,198.60
Dog Income	10.00
Sale of Maps	26.20
Junk Yard Licenses	25.00
Sale of Ordinances	96.05
1982 Building Permit Fees	300.00
1982 Mobile Home Licenses	150.00
1982 Filing Fees	13.00
Total	<u>\$ 130,668.85</u>

Sale of Town Histories

Volume 1 & 2	\$ 525.00
Volume 3	<u>475.00</u>
Total	<u>\$ 1,000.00</u>

Jaffrey Highway Department	\$ 17,889.54
J-R School District	5,500.00
Parks, Commons & Cemeteries	<u>3,027.95</u>
Total	<u>\$ 26,417.49</u>

Jaffrey Police Department

Accident Reports	\$ 258.00
Pistol Permits	324.00
Bike Registrations	1.50
Misc. Income	<u>370.00</u>
Total	<u>\$ 1,102.00</u>

Jaffrey District Court-1981 Court Income	\$ 59,200.56
--	--------------

Jaffrey Water Works

Water Bond Principal	\$ 50,000.00
" " Interest	10,167.48
Reimburse Town for Salaries	<u>57,447.14</u>
Total	<u>\$ 117,614.62</u>

ANNUAL REPORT

Jaffrey Recreation Dept.

J-R School District	\$ 2,007.83
Non-resident Fees	<u>539.72</u>
Total	\$ 2,547.55

Trustees of Trust Funds

Conant	\$ 8,132.23
Cutter	1,311.15
Old Burying Ground	2,338.80
Phillips	184.15
Baptist	<u>79.17</u>
Total	\$ 12,045.50

Wayne A. Desrosiers, Tax Collector

Raymond J. Desmarais, Tax Collector

1982 Property Taxes	\$2,021,680.18
1981 Property Taxes	373,881.71
1982 Resident Taxes	18,960.00
1981 National Bank Stock Tax	40.55
1982 Yield Tax	6,157.71
Land Use Change Tax	4,255.00
Interest on Delinquent Taxes	25,281.77
Tax Sales Redeemed	99,698.76
Redemption Interest & Cost	9,215.42
1982 Boat Tax	1,038.20
1982 Yield Bonds	3,082.00
1981 Yield Tax	268.25
1981 Residents Tax	3,030.00
Previous Years Taxes	<u>63.70</u>
Total	\$2,566,653.25

Other Income

Town of Rindge-Landfill	\$ 15,819.66
Town of Fitzwilliam-Landfill	6,545.00
Treasurer, State of N.H.	400.00
Monadnock Bank, Temporary Loans	1,335,000.00
Meeting House Deposits	500.00
Sewer Reimbursements & Fees	43,183.75
Insurance Claims	3,756.80
CBT-Bradley Trusts	1,620.62
Jaffrey Public Library	13,309.33
Interest on N.O.W. Account	2,157.74
Misc. Income	16,152.32
NHMA Worker's Comp. Interest & Dividends	11,983.64
Video Machine Tax	<u>500.00</u>
Total	\$1,450,928.86

Jaffrey Fire Department

	\$ 74.26
--	----------

Revenue Sharing Account	<u>\$ 48,000.00</u>
-------------------------	---------------------

GRAND TOTAL \$5,022,042.14

ANNUAL REPORT

TOWN TREASURER'S REPORT For the year ending December 31, 1982

STATEMENT OF EXPENDITURES

<u>TOWN OFFICERS' SALARIES*</u>	\$ 67,788.16
<u>TOWN OFFICE EXPENSES:</u>	
NHMA Dues	976.67
Workshops	676.20
Register of Deeds	221.04
Office Supplies	1,582.95
Postage	2,176.81
New England Telephone	1,215.88
Speer Communication	1,257.61
Public Service of N.H.	1,801.16
Advertising	372.35
Communications	117.07
Heating-Red's & Butler	3,059.72
Contracted Services	1,064.90
Selectmen's expenses	324.97
Mileage	558.27
Town Report	1,848.00
Trustee's Expenses	544.23
Materials & Supplies	1,524.82
Equipment Maintenance & Repairs	1,025.17
Total	\$ 20,347.82
<u>ELECTION & REGISTRATION EXPENSES:</u>	
Supervisors of Checklists	\$ 845.88
Election Workers	1,230.22
Materials & Supplies	1,333.58
Total	\$ 3,409.68
<u>DISTRICT COURT EXPENSES:</u>	
District Court Salaries	\$ 41,318.95
Town of Peterborough-Probation	7,412.42
New England Telephone	668.50
Blue Cross-Blue Shield	938.34
Retirement	391.34
Supplies	241.30
Total	\$ 50,970.85
<u>TOWN OFFICE BUILDING:</u>	
Heil Plumbing & Heating	\$ 985.00
R. W. Pillsbury Electricians	152.61
Belletete's Inc.	165.44
Total	\$ 1,303.05
<u>POLICE DEPARTMENT:</u>	
Police Salaries	\$147,636.27
Wages-Cruiser Maintenance	1,236.04
Total	\$148,872.31
<u>CRUISER EXPENSES:</u>	
A. W. Peters	\$ 11,109.62
V & M Sales & Service	552.20
Tires Unlimited	1,422.11
AAMCO Transmission	1,168.00
Misc. Cruiser Expense	1,645.79
Total	\$ 15,897.72

ANNUAL REPORT

OPERATING EXPENSES:

New England Telephone	\$ 3,338.66
Mileage	269.65
Uniforms	3,576.99
Fire Mutual Aid	340.23
Cournoyer Insurance Co.	3,330.30
Supplies & Materials	<u>4,507.69</u>
Total	\$15,363.52
Grand Total	\$180,133.55

AUDITOR'S FEES:

Truman C. Edwards Co.	9,220.00
-----------------------	----------

FIRE DEPARTMENT:

Firemen's Wages	\$12,403.55
Highway Department Wages	1,112.11
New England Telephone	1,219.27
Public Service of N.H.	2,589.77
Red's	5,861.48
Motorola Inc.	2,010.00
Materials & Supplies	<u>6,051.13</u>
Total	\$31,247.31

INSURANCE:

Albert C. Jones of New England	\$ 1,000.00
Cournoyer Insurance Agency	29,074.56
NHMA Workers' Compensation Fund	<u>37,836.00</u>
Total	\$67,910.56

DOG CONSTABLE:

Salary	\$ 400.00
Expenses	<u>337.12</u>
Total	\$ 737.12

HEALTH OFFICER:

Salary	\$ 500.00
Expenses	<u>\$ 210.00</u>
Total	\$ 710.00

VITAL STATISTICS:

Salary	\$ 100.00
--------	-----------

SEWER MAINTENANCE:

Wages	\$30,769.41
Public Service Co. of N.H.	9,091.11
New England Telephone	1,210.97
New England Chemical	3,165.34
Whitman & Howard, Inc.	7,336.26
Carlton Maintenance Co.	2,545.00
Harris Construction Co.	2,082.72
Water Industries, Inc.	8,614.00
Arthur Whitcomb, Inc.	11,477.54
Donald Baird, Inc.	4,043.00
Supplies & Materials	<u>12,870.26</u>
Total	\$93,205.61

LANDFILL:

Wages	\$15,240.63
Red's Inc.	2,178.61
Butler Oil Co.	2,157.75
Jordan Milton Machinery Co.	1,169.79
Sullivan Tire Co.	9,763.14
Joel T. Olson	2,012.50.
Materials & Supplies	<u>955.60</u>
Total	\$33,478.02

ANNUAL REPORT

SUMMER MAINTENANCE:

Wages	\$26,703.38
A. W. Peters	14,429.06
Red's Inc. & Butler Oil Co.	7,686.46
Arthur Whitcomb, Inc.	552.91
D. Jerry Marrotte	1,650.00
Public Service of N.H.	941.31
Sherwin Williams Co.	1,232.35
Supplies & Materials	<u>4,736.42</u>
Total	\$57,931.89

WINTER MAINTENANCE:

Wages	\$62,241.88
Red's Inc. & Butler Oil Co.	15,673.23
A. W. Peters, Inc.	17,531.19
International Salt Co.	49,602.78
Public Service Co. of N.H.	913.64
Harris Construction Co.	13,027.40
Dyar Sales & Machinery	2,711.47
Timberland Machines	1,173.84
D. Jerry Marrotte	4,131.00
R. C. Hazelton Co.	1,445.16
Chapdelaine Truck Center	2,370.17
Kustom Valley Auto Body	2,015.60
Supplies & Materials	<u>14,781.09</u>
Total	\$187,618.45

TRA:

Treasurer, State of N.H.	\$ 1,506.94
--------------------------	-------------

TREE WORK:

Highway Department Wages	\$ 1,990.05
Hilltop Contracting	307.00
Fred H. Smith	425.00
Misc. Expenses	<u>154.50</u>
Total	\$ 2,876.55

TAR:

Wages	\$ 26,831.86
All State Asphalt	4,021.60
Donald Baird, Inc.	17,828.50
Arthur Whitcomb, Inc.	2,551.68
Frank W. Whitcomb Constr. Corp.	20,815.52
Joel T. Olson	1,387.50
Harris Construction Co.	1,926.78
Misc. Supplies	<u>2,664.66</u>
Total	\$ 78,028.10

STREET LIGHTS:

Public Service Co. of N.H.	\$ 38,375.81
----------------------------	--------------

MUNICIPAL WATER EXPENSE:

Jaffrey Water Works	\$ 600.00
---------------------	-----------

GENERAL HIGHWAY EXPENSES:

Interstate Uniform Service	\$ 4,554.66
Central Paper Products	322.20
Supplies & Materials	<u>2,126.34</u>
Total	\$ 7,003.20

ANNUAL REPORT

LIBRARY:

Salaries	\$25,819.80
Highway Department Wages	2,059.33
Public Service Co. of N.H.	1,756.26
New England Telephone	432.51
Red's Inc. & Butler Oil Co.	2,788.79
Supplies & Materials	<u>719.26</u>
Total	\$33,575.95

SKATING RINK:

Wages	\$ 502.00
Contracted Services	2,127.63
Heil Plumbing & Heating	329.50
Donald Baird, Inc.	1,570.92
Materials & Supplies	<u>437.18</u>
Total	\$ 4,967.23

HUMISTON PARK:

Wages	\$ 4,675.07
Metra Chemical Corp.	430.28
Monadnock Disposal Service	275.00
Ronnie's Small Engine Repair	690.28
Materials & Supplies	<u>212.55</u>
Total	\$ 6,283.18

BEACH:

Wages	\$ 614.43
Monadnock Disposal Service	100.00
Materials & Supplies	<u>70.47</u>
Total	\$ 784.90

LEGION:

Wages	\$ 337.85
W. E. Aubuchon Co.	<u>124.90</u>
Total	\$ 462.75

TOWN POOR:

Claire C. Moore, Overseer (Welfare Budget)	\$25,000.00
--	-------------

AIRPORT:

Wages	\$ 286.56
-------	-----------

MEMORIAL DAY COMMITTEE:

\$ 800.00

AERONAUTICAL FUND:

\$ 5,078.70

CONSERVATION COMMISSION:

\$ 300.00

PARKS-COMMONS:

Wages	\$ 6,206.89
Wages-Cleaning Town Office	5,492.28
Toy Town Salvage	225.00
Monadnock Disposal	200.00
Butler Oil Co.	245.09
Ronnie's Small Engine	302.38
Materials & Supplies	<u>475.90</u>
Total	\$13,147.54

RECREATION DEPARTMENT:

Salaries	\$28,215.43
Highway Department Wages	663.60
Mileage	1,168.61
Wages-Summer Help	4,177.65
New England Telephone	1,289.47
Public Service Co. of N.H.	787.09
NRPA-Dues and Conferences	316.50

ANNUAL REPORT

RECREATION DEPARTMENT—CONTINUED

Postage		\$ 243.36
Supplies & Materials		<u>1,384.47</u>
Total		\$38,246.18

CEMETERIES:

Wages		\$14,709.15
Ronnies Small Engine Repair		1,230.80
Frost Farm Service		216.66
Royal Bond, Inc.		349.31
W. E. Aubuchon Co.		199.17
Belletete's Inc.		134.51
Supplies & Materials		<u>928.60</u>
Total		\$17,768.20

LEGAL EXPENSES:

Tower, Bean & Crocker, P.A.		\$ 4,472.00
G.A.A.P.G., Attorneys		2,932.73
Palmer & Dodge		<u>1,000.00</u>
Total		\$ 8,404.73

MISCELLANEOUS EXPENSES:

Blue Cross		\$28,295.02
Group Insurance		42.60
CBT-Payroll Billing		2,121.11
Granite State Data-Tax Billing		1,583.11
Meeting House Refunds		700.00
Insurance Claims		13,115.67
Grade School		157.40
Misc. Expenses		549.40
J-R School District		<u>7,241.51</u>
Total		\$53,805.82

THORNDIKE BEACH:

Wages		\$ 395.50
Monadnock Disposal		100.00
Supplies		<u>14.44</u>
Total		\$ 509.94

TAXES BOUGHT BY TOWN:

\$110,185.26

UNEMPLOYMENT COMP. FUND:

\$ 3,680.95

DISCOUNTS, ABATEMENTS, REFUNDS:

\$ 6,931.51

N.H. RETIREMENT SYSTEM:

\$ 19,174.14

TRAVELERS INS. CO.—PENSION:

\$ 9,903.96

STATE OF N.H.—F.I.C.A. TAXES:

\$ 33,747.91

INTEREST ON BONDS:

First National Bank of Boston		\$ 10,231.25
New England Merchants Bank		720.00
Worcester County National Bank		9,975.00
Farmers Home Administration		<u>6,250.00</u>
Total		\$ 27,176.25

INTEREST ON TEMPORARY LOANS:

The Monadnock Bank		\$ 91,421.03
--------------------	--	--------------

ANNUAL REPORT

EQUIPMENT MAINTENANCE:

Wages	\$18,522.43
Dyar Sales & Machinery, Inc.	5,077.05
Lawson Products	1,222.67
Christie Thomson	1,880.37
Penn Hampshire Lubricants	4,535.56
Preco, Inc.	1,141.77
R. N. Johnson, Inc.	1,566.08
Sullivan Tire	2,478.77
Tires Unlimited-Chapdelaine Truck Center	3,189.68
Firestone Stores	825.96
Supplies & Materials	10,130.34
Sanel Auto Parts-General Automotive Supply	2,319.19
Clutch & Brake Co.	<u>938.37</u>
Total	\$53,828.24

GARAGE MAINTENANCE:

Wages	\$ 137.65
Maine Build. Specialists	467.75
Supplies	412.65
Contracted services	<u>285.43</u>
Total	\$1,303.48

TOWN CONSTRUCTION:

Wages	\$ 8,094.22
Frank W. Whitcomb Constr. Corp.	3,763.93
Arthur Whitcomb, Inc.	3,578.71
Harris Construction Co.	2,300.00
Atlantic Sign Co.	2,050.85
Donald Baird, Inc.	6,354.55
Joel T. Olson	3,500.00
Harry C. Damon	1,680.00
Riverside Paving	4,387.50
Penn Culvert Co.	3,319.60
Water Industries	1,780.00
Alice E. E. Lehtinen	1,471.50
Supplies & Materials	<u>2,345.89</u>
Total	\$44,626.75

WATER WORKS MAINTENANCE:

Commissioners' Salaries	\$ 1,800.00
Water Works Wages	39,106.78
Office Salaries	7,811.42
Highway Wages	14,620.04
Chappell Tractor Sales	561.41
Frank W. Whitcomb Constr. Corp.	722.93
Donald Baird, Inc.	400.00
Alice E. E. Lehtinen	801.00
Supplies & Materials	<u>5,276.18</u>
Total	\$71,099.76

ARTICLES:

Fire Station Art. #2, 1981:	
Maplehurst Builders, Inc.	\$22,004.30
Norwood Construction Co.	750.00
Gerard A. Grenier	135.00
Walt's Signs	695.00
Belletete's Inc.	80.70
Savings Bank Book	<u>7,945.29</u>
Total	\$31,610.29

ARTICLE #15 1981

Barrett Equipment Co.-Sander	\$ 6,000.00
Jordan Milton Machinery Co.-Loader	<u>34,250.00</u>
Total	\$40,250.00

ANNUAL REPORT

<u>ARTICLE #19:</u>	
V.F.W. Ambulance	\$ 1,400.00
<u>ARTICLE # 20:</u>	
Monadnock Family & Mental Health	\$ 2,180.50
<u>ARTICLE # 22:</u>	
Monadnock Visiting Nurse Association, Inc.	\$11,784.74
<u>ARTICLE # 23:</u>	
Monadnock Arts Council	\$ 200.00
<u>REVENUE SHARING:</u>	
Article #14 1980 & 1981 Rink	
Highway Department Wages	\$ 200.00
Donald Baird, Inc.	3,251.08
Belletete's Inc.	171.91
Misc. Supplies	9.00
Total	\$ 3,631.99
<u>REVENUE SHARING:</u>	
Article #10 1982	
Pitney Bowes-Postage Meter	\$ 1,525.00
A. L. Johnson, Inc.-Library Roof	3,995.00
Allan Kendall's Office-Trancriber	251.95
Richard A. Sherburne-Police Equipment-Firearms	897.00
Quill Corp.-Assessor's supplies	247.96
Nelson C. Faught Co.-Fireproof filing system-Assessor	794.00
Speer Communications-telephone answering system-Recreation	250.00
Water Industries, Inc.-Sewer renovations	38,000.00
Master Decorating 1979-insulated drapes	535.66
Total	\$46,496.57
<u>PRINCIPAL ON BONDS:</u>	
First National Bank of Boston	\$40,000.00
New England Merchants Bank	5,000.00
Worcester County National Bank	35,000.00
Total	\$80,000.00
<u>TEMPORARY LOANS:</u>	
Monadnock Bank	\$1,325,160.00
<u>TREASURER, STATE OF N.H.</u>	
Dog License fees	\$ 178.00
Bond & Debt Retirement	58.85
<u>J-R SCHOOL DISTRICT:</u>	\$1,632,508.00
<u>CHESHIRE COUNTY TAXES:</u>	\$ 220,167.00
<u>RINDGE, N.H. TAXES:</u>	\$ 1,540.90
<u>PLANNING BOARD:</u>	
Southwestern Planning Commission	\$ 3,850.00
J-R School	25.20
Peterborough Transcript	15.00
Monadnock Ledger	28.80
Evelyn Hubal, Register	7.20
G. H. Tilden	79.52
Supplies	12.63
Total	\$ 4,018.35

ANNUAL REPORT

BOARD OF ADJUSTMENT:

Supplies		\$ 46.00
Monadnock Ledger		162.00
Alta Cheney		<u>60.00</u>
	Total	\$268.00

GRAND TOTAL \$5,018,456.78

*Elected Officials Salaries:

Selectman, Chairman	\$ 1,800.00
Selectman	1,500.00
Selectman	1,500.00
Tax Collector #1	8,437.50
Tax Collector #2	4,461.60
Town Clerk	12,904.36
Treasurer	1,000.00
Overseer of Welfare	<u>1,200.00</u>
	\$32,803.46

Appointed officials	<u>\$34,984.70</u>
TOTAL	\$67,788.16

ANNUAL REPORT

TOWN OF JAFFREY

BALANCE SHEET

	DEBITS 1981	CREDITS 1981	DEBITS 1982	CREDITS 1982
Cash	\$172,180.40		\$183,346.97	
Unredeemed Taxes	77,099.05		87,585.55	
Due from State	20,072.00		63,452.17	
Due from Sewer	76,769.86		126,791.72	
Due from Water	14,556.35		22,953.24	
Due from Revenue Sharing	---		2,128.56	
Uncollected Taxes	380,740.63		414,636.13	
Uncollected Taxes Prior Years	20,899.92		35,162.11	
Uncollected Yield Taxes	9,224.98		2,035.72	
Uncollected Current Use Tax	1,015.00		220.00	
Due to School District		\$742,108.00		\$737,719.00
2% Bond Debt Retirement		58.85		58.85
Other Liability		15,382.99		2,190.00
Yield Bond Deposit		2,667.47		3,082.00
Tax Anticipation Notes		425,160.00		435,000.00
Prepaid 1982 Property Taxes		3,219.11		---
Fund Balance	<u>\$772,558.19</u>	<u>(416,038.23)</u>	<u>\$938,312.17</u>	<u>(239,737.68)</u>
				\$938,312.17

ANNUAL REPORT

FINANCIAL REPORT FOR THE YEAR ENDING DECEMBER 31, 1982

ASSETS

Cash in Bank, Dec. 31, 1982	\$176,445.98	
General Fund Savings	10,134.16	
Revenue Sharing Account	53,609.25	
Air Compressor Account	511.49	
Sewer Savings Account	<u>99.37</u>	
		\$240,800.25

ACCOUNTS DUE TO THE TOWN

Due From State		
Business Profits Tax	\$ 44,027.17	
C-32	2,945.00	
C-70	<u>16,480.00</u>	
		\$ 63,452.17

OTHER BILLS DUE TOWN

Sewer Maintenance	\$126,791.72	
Water Maintenance	22,953.24	
Revenue Sharing Account	<u>2,128.56</u>	
		\$151,873.52

UNREDEEMED TAXES

Levy of 1981	\$ 77,394.79	
Levy of 1980	9,831.71	
Levy of 1979	<u>359.05</u>	
		\$ 87,585.55

UNCOLLECTED TAXES

Levy of 1982, including resident tax	\$416,891.85	
Levy of 1981	7,968.58	
Levy of 1980	9,071.91	
Previous Years	<u>18,121.62</u>	
		\$452,053.96

TOTAL ASSETS \$995,765.45

LIABILITIES:

Unexpended Balance Special Approp.	\$ 2,000.00	
Revenue Sharing Account	53,609.25	
School District Tax Payable	737,719.00	
2% Bond & Debt Retirement Tax	58.85	
Dog License Fees Collected-Not Remitted	190.00	
Yield Tax Deposits	3,082.00	
Tax Anticipation Notes Outstanding	<u>435,000.00</u>	
		TOTAL LIABILITIES \$1,231,659.10

Current deficit 1981	\$476,409.53	
Current deficit 1982	<u>235,893.65</u>	
Increase of Deficit	\$712,303.18	

This is to certify that the information contained in this report

ANNUAL REPORT

FINANCIAL REPORT

(continued)

was taken from official records and is complete to the best of our knowledge and belief.

February 11, 1983

BOARD OF SELECTMEN

James W. Balentine

Robert A. Lawn

Robert M. Chamberlain

ANNUAL REPORT

TOWN OF JAFFREY BUDGET

PURPOSES OF APPROPRIATION	APPROP. 1982	ACTUAL EXPENDED 1982	APPROP. ENS. FISCAL Yr. 1983-84
<u>GENERAL GOVERNMENT</u>			
Town Officers Salary	69,459.11	67,788.16	68,555.68
Town Officers Expenses	22,300.00	20,347.82	21,925.00
Election & Registration Exp.	4,500.00	3,409.68	1,570.50
Cemeteries	12,000.00	12,000.00	12,000.00
General Government Buildings	3,000.00	1,303.05	1,500.00
Planning & Zoning	4,300.00	4,286.35	4,516.00
Legal Expenses	9,500.00	8,404.73	9,000.00
Auditors Fees	7,000.00	9,220.00	8,000.00
<u>PUBLIC SAFETY</u>			
Police Department	171,700.00	180,133.55	174,737.90
Fire Department	35,575.00	31,247.31	37,475.00
<u>HIGHWAYS, STREETS & BRIDGES</u>			
Town Maintenance	189,108.00	255,550.34	198,098.00
Gen. Highway Dept. Exp.	90,969.00	98,221.49	91,230.00
Town Road Aid	1,506.94	1,506.94	1,511.61
Town Construction	40,000.00	40,000.00	40,000.00
Street Lighting	38,500.00	38,375.81	40,500.00
<u>HEALTH</u>			
Health Department	775.00	710.00	775.00
Animal Control	1,300.00	737.12	1,300.00
Vital Statistics	100.00	100.00	100.00
<u>WELFARE</u>			
General Assistance	28,000.00	25,000.00	28,000.00
<u>CULTURE AND RECREATION</u>			
Library	33,648.86	33,575.95	35,966.29
Parks & Recreation	72,394.00	78,870.91	75,691.00
Patriotic Purposes	800.00	800.00	650.00
Conservation Commission	300.00	300.00	200.00
<u>DEBT SERVICE</u>			
Princ. of Long-Term Bonds & Notes	80,000.00	80,000.00	88,625.00
Int. Exp.-Long Term Bonds & Notes	27,256.25	27,176.25	29,292.63
Int. Exp.-Tax Anticipation Notes	70,000.00	91,092.26	90,000.00
<u>OPERATING TRANSFERS OUT</u>			
Municipal & District Court Exp.	50,000.00	50,970.85	55,156.05
<u>MISCELLANEOUS</u>			
Municipal Water Dept.	600.00	600.00	9,000.00
FICA, Retire., & Pension Contrib.	58,500.00	62,882.74	68,500.00
Insurance	60,000.00	67,910.56	70,000.00
Unemployment Compensation	5,000.00	3,680.95	5,000.00
Health Insurance	18,000.00	28,295.02	40,000.00
Payroll & Tax Billing	3,400.00	3,704.21	4,900.00
Rindge, NH Taxes	1,650.00	1,540.90	1,650.00
Airport	5,078.70	5,078.70	1,400.00
TOTAL APPROPRIATIONS	1,216,220.86	1,334,821.65	1,316,825.66

ANNUAL REPORT

SOURCES OF REVENUE	Estimated Revenue 1982	Actual Revenue 1982	Estimated Revenue 1983
<u>TAXES</u>			
Resident Taxes	19,000.00	18,960.00	16,000.00
National Bank Stock Taxes	40.00	1.30	10.00
Yield Taxes	8,000.00	6,157.71	5,000.00
Interest & Penalties on Taxes	18,500.00	25,281.77	16,000.00
<u>INTERGOVERNMENTAL REVENUES</u>			
Meals & Rooms Tax	25,000.00	37,945.89	35,000.00
Interest & Dividends Tax	121,000.00	60,535.47	60,500.00
Savings Bank Tax	20,000.00	28,583.43	25,000.00
Highway Subsidy	33,500.00	34,743.65	40,000.00
Railroad Tax	2.00	2.05	2.00
Town Road Aid	10,046.28	---	---
State Aid Water Pollution Proj.	20,121.00	20,091.00	20,000.00
Reimb. a/c State-Fed. Forest Land	700.00	272.58	300.00
Boat Tax	800.00	---	---
Landfill-Rindge, Fitzwilliam	26,000.00	22,764.66	20,000.00
State Recreational Land	7,000.00	5,474.96	3,000.00
Reimb. a/c Business Profits Tax	178,000.00	132,079.83	167,000.00
Federal Grants-New fire station	---	250,000.00	---
Treas. Parks & Recreation	---	25,732.50	---
" Road Aid	---	10,327.84	8,000.00
<u>LICENSES AND PERMITS</u>			
Motor Vehicle Permit Fees	110,000.00	128,850.00	80,000.00
Dog Licenses	1,000.00	1,198.60	800.00
Business Lic., Permits & Fil. fees	500.00	488.00	500.00
Video Machine Tax	---	500.00	500.00
<u>CHARES FOR SERVICES</u>			
Income from Departments	75,000.00	56,814.80	60,000.00
Rent of Town Property	500.00	500.00	500.00
<u>MISCELLANEOUS REVENUES</u>			
Interest on Deposits	4,000.00	6,593.09	4,000.00
Sale of Town Histories	600.00	1,000.00	500.00
<u>OTHER FINANCING SOURCES</u>			
Income from Water & Sewer Depts.	160,000.00	160,414.62	160,000.00
Revenue Sharing Fund	50,500.00	50,804.00	36,655.00
TOTAL REVENUES & CREDITS	<u>889,809.28</u>	<u>1,086,117.75</u>	<u>759,267.00</u>

ANNUAL REPORT

RECAPITULATION
JANUARY 1 - DECEMBER 31, 1982

1982

CODE	ITEM	APPROP.	EXPENDED	INCOME	BALANCE
401	Town Officers Salary	64,959.11	63,578.16		1,380.95
401-A	Commissions & Fees	4,500.00	4,210.00	4,210.00	4,500.00
402	Town Office Expenses	22,300.00	20,347.82	296.69	2,248.87
403	Election & Regis. Expense	4,500.00	3,409.68	120.00	1,210.32
404	District Court Expense	50,000.00	50,970.85	59,200.56	58,229.71
405	Town Buildings	3,000.00	1,303.05		1,696.95
495	Social Security Taxes	29,500.00	33,804.64	2,689.29	(1,615.35)
495-A	Retirement & Pension	29,000.00	29,078.10	287.38	209.28
496	Blue Cross/Blue Shield	18,000.00	28,295.02	5,425.83	(4,869.19)
496-A	Unemployment Comp.	5,000.00	3,680.95	2,489.35	3,808.40
407	Payroll & Tax Billing	3,400.00	3,704.21		(304.21)
413	Auditors Fees	7,000.00	9,220.00		(2,220.00)
411	Police Department	171,700.00	180,133.55	1,051.70	(7,381.85)
412	Fire Department	35,575.00	31,247.31	74.26	4,401.95)
416	Insurance & TO Bonds	60,000.00	67,910.56	9,494.29	1,583.73
491	Legal Expense	9,500.00	8,404.73		1,095.27
415	Dog Constable	1,300.00	737.12		562.88
421	Health Dept.	775.00	710.00		65.00
422	Vital Statistics	100.00	100.00		---
432	Public Works Dept.	321,583.94	395,278.77	17,865.54	(55,829.29)
471	Parks, Commons, Cemeteries	45,616.00	52,624.73	20,573.45	13,564.72
435	Street Lighting	38,500.00	38,375.81		124.19
441	Library	33,648.86	33,575.95	13,309.33	13,382.24
452	Welfare	28,000.00	25,000.00		3,000.00
461	Memorial Day	800.00	800.00		---
472	Recreation Dept.	38,778.00	38,246.18	2,547.55	3,079.37
481	Water Utilities	600.00	600.00		---
414	Planning Board	4,250.00	4,018.35		231.65
418	Conservation Commission	300.00	300.00		---
419	Board of Adjustment	50.00	268.00		(218.00)
513	Principal on Bonds	80,000.00	80,000.00	50,000.00	50,000.00
503	Interest on Bonds	27,256.25	27,176.25	12,468.75	12,548.75
					(21,092.26)

ANNUAL REPORT

CODE	ITEM	1982 APPROP.	EXPENDED	INCOME	BALANCE
417	Aeronautical Fund	5,078.70	5,078.70		---
501	Interest on Temporary Loans	70,000.00	91,092.26		(21,092.26)
455	Rindge, N.H. Taxes	1,650.00	1,540.00		109.10
		1,216,220.86	1,334,821.65	202,103.97	83,503.18

ANNUAL REPORT

COMPARATIVE STATEMENT OF RECEIPTS AND EXPENDITURES

Department	1982		1982		1982		1983		1983	
	Approp.	Expended	Income	Balance	Gross Request	Antic. Income	Gross Request	Antic. Income		
Town Office Salaries	64,959.11	63,578.16		1,380.95	65,977.77			64,055.68		
Comm. & Fees	4,500.00	4,210.00	4,210.00	4,500.00	4,500.00	4,500.00	4,500.00	4,500.00		
Town Off. expenses	22,300.00	20,347.82	296.69	2,248.87	22,825.00			21,925.00		
Elect. & Regist. Ex.	4,500.00	3,409.68	120.00	1,210.32	1,570.50			1,570.50		
District Court Ex.	50,000.00	50,970.85	59,200.56	58,229.71	55,956.05			55,156.05		
Town Buildings	3,000.00	1,303.05		1,696.95	3,000.00			1,500.00		
Social Security Tax	29,500.00	33,804.64	2,689.29	(1,615.35)	38,000.00	3,475.00		38,000.00		
Retire & Pension	29,000.00	29,078.10	287.38	209.28	30,500.00	500.00		30,500.00		
BC-BS	18,000.00	28,295.02	5,425.83	(4,869.19)	40,000.00	5,000.00		40,000.00		
Unemployment Comp.	5,000.00	3,680.95	2,489.35	3,808.40	5,000.00	250.00		5,000.00		
Payroll & Tax Billing	3,400.00	3,704.21		(304.21)	4,900.00			4,900.00		
Auditors fees	7,000.00	9,220.00		(2,220.00)	8,000.00			8,000.00		
Police Department	171,700.00	180,133.55	1,051.70	(7,381.85)	182,011.66	1,000.00		174,737.90		
Fire Department	35,575.00	31,247.31	74.26	4,401.95	37,475.00			37,475.00		
Ins. & Town Bonds	60,000.00	67,910.56	9,494.29	1,583.73	70,000.00	2,500.00		70,000.00		
Legal Expense	9,500.00	8,404.73		1,095.27	9,000.00			9,000.00		
Dog Constable	1,300.00	737.12		562.88	1,300.00			1,300.00		
Health Officer	775.00	710.00		65.00	775.00			775.00		
Vital Statistics	100.00	100.00		---	100.00			100.00		
Public Works Dept.	321,583.94	395,278.77	17,865.54	(55,829.29)	330,839.61	5,000.00		330,839.61		
Parks, Commons-Cem.	45,616.00	52,624.73	20,573.45	13,564.72	47,433.00	12,000.00		47,433.00		
Street Lighting	38,500.00	38,375.81		124.19	40,500.00			40,500.00		
Public Library	33,648.86	33,575.95	13,309.33	13,382.24	39,455.49	12,600.00		35,966.29		
Welfare	28,000.00	25,000.00		3,000.00	28,000.00			28,000.00		
Memorial Day	800.00	800.00		---	950.00			650.00		
Recreation Dept.	38,778.00	38,246.18	2,547.55	3,079.37	40,258.00	2,500.00		40,258.00		
Water Utilities	600.00	600.00		---	9,000.00			9,000.00		
Planning Board	4,250.00	4,018.35		231.65	4,366.00			4,366.00		
Conservation Comm.	300.00	300.00		---	200.00			200.00		

ANNUAL REPORT

Department	1982		1982		1983		1983	
	Approp.	Expended	Income	Balance	Gross Request	Antic. Income	Gross Approved	
Board of Adjustment	50.00	268.00		(218.00)	150.00		150.00	
Aeronautical Fund	5,078.70	5,078.70		---	5,448.06		1,400.00	
Princ. on Bonds	80,000.00	80,000.00	50,000.00	50,000.00	88,625.00	50,000.00	88,625.00	
Interest on Bonds	27,256.25	27,176.25	12,468.75	12,548.75	29,292.63	12,231.25	29,292.63	
Interest on Temp. Loans	70,000.00	91,092.26		(21,092.26)	90,000.00		90,000.00	
Rindge, NH Taxes	1,650.00	1,540.90		109.10	1,650.00		1,650.00	
TOTALS	1,216,220.86	1,334,821.65	202,103.97	83,503.18	1,337,058.77	111,556.25	1,316,825.66	

ANNUAL REPORT

JAFFREY WATER WORKS BONDS

ISSUE NO. 3

Original Issue - \$350,000.00 - 1977

Date of Maturity	Balance Due	Annual	Interest	Interest	Total
		Principal Payment	Payment March 1	Payment Sept. 1	Annual Payment
Sept. 83	\$175,000.00	\$35,000.00	\$4,156.25	\$4,156.25	\$43,312.50
" 84	140,000.00	35,000.00	3,325.00	3,325.00	41,650.00
" 85	105,000.00	35,000.00	2,493.75	2,493.75	39,987.50
" 86	70,000.00	35,000.00	1,662.50	1,662.50	38,325.00
" 87	35,000.00	35,000.00	831.25	821.35	36,662.50

These bonds are payable at the Worcester County National Bank, Worcester, Mass., with interest payable at the rate of 4.75% per annum.

The payment of principal and interest on the Jaffrey Water Works Bonds is reimbursed to the Town of Jaffrey by the Jaffrey Water Works.

JAFFREY FIRE STATION

Original Issue - \$250,000.00 - 1982

Date of Maturity	Balance Due	Annual	Interest	Interest	Total
		Principal Jan. 20	Payment Jan. 20	Payment July 20	Annual Payment
Jan. 83	\$250,000.00	\$8,625.00	\$6,250.00	\$6,034.38	\$20,909.38
" 84	250,000.00	8,625.00	6,034.37	5,818.75	20,478.12
" 85	232,750.00	8,625.00	5,818.75	5,603.13	20,046.88
" 86	224,125.00	8,625.00	5,603.12	5,387.50	19,615.62
" 87	215,500.00	8,625.00	5,387.50	5,171.88	19,184.38
" 88	206,875.00	8,625.00	5,171.87	4,956.25	18,753.12
" 89	198,250.00	8,625.00	4,956.25	4,740.63	18,321.88
" 90	189,625.00	8,625.00	4,740.62	4,525.00	17,890.62
" 91	181,000.00	8,625.00	4,525.00	4,309.38	17,459.38
" 92	172,375.00	8,625.00	4,309.37	4,093.75	17,028.12
" 93	163,750.00	8,625.00	4,093.75	3,878.13	16,596.88
" 94	155,125.00	8,625.00	3,878.12	3,662.50	16,165.62
" 95	146,500.00	8,625.00	3,662.50	3,446.88	15,734.38
" 96	137,875.00	8,625.00	3,446.87	3,231.25	15,303.12
" 97	129,250.00	8,625.00	3,231.25	3,015.63	14,871.88
" 98	120,625.00	8,625.00	3,015.63	2,800.00	14,440.62
" 99	112,000.00	8,625.00	2,800.00	2,584.38	14,009.38
" 2000	103,375.00	8,625.00	2,584.38	2,368.75	13,578.12
" 01	94,750.00	8,625.00	2,368.75	2,153.13	13,146.88
" 02	86,125.00	8,625.00	2,153.12	1,937.50	12,715.62
" 03	77,500.00	8,625.00	1,937.50	1,721.88	12,284.38
" 04	68,875.00	8,625.00	1,721.87	1,506.25	11,853.12
" 05	60,250.00	8,625.00	1,506.25	1,290.63	11,421.88
" 06	51,625.00	8,625.00	1,290.62	1,075.00	10,990.62
" 07	43,000.00	8,600.00	1,075.00	860.00	10,535.00
" 08	34,400.00	8,600.00	860.00	645.00	10,105.00
" 09	25,800.00	8,600.00	645.00	430.00	9,675.00
" 10	17,200.00	8,600.00	430.00	215.00	9,245.00
" 11	8,600.00	8,600.00	215.00	-----	8,815.00

These bonds are payable to Farmers Home Administration, Concord, N.H., with interest payable at the rate of 5.00% per annum.

Elaine E. Hautanen
Town Treasurer

ANNUAL REPORT

STATE OF NEW HAMPSHIRE SEWER ALLOCATION GRANTS

PROJECT C-32

Principal - \$52,813.00

Interest - 18,533.00

Total Grant \$71,366.00

Year	Outstanding Principal	Annual Princ. Payt.	Annual Int. Payt.	Total Annual Payment
1983	\$12,673.00	\$2,535.00	\$410.00	\$2,945.00
1984	10,138.00	2,535.00	328.00	2,863.00
1985	7,603.00	2,535.00	246.00	2,781.00
1986	5,068.00	2,535.00	164.00	2,699.00
1987	2,535.00	2,535.00	85.00	2,618.00

STATEMENT OF BONDED DEBT

For the year ending December 31, 1982

SEWER BONDS - ISSUE NO. 2

Original Issue - \$105,000.00 - 1966

Year	Outstanding Principal	Annual Princ. Payt.	Annual Int. Payt.	Total Annual Payment
June 83	\$20,000.00	\$5,000.00	\$640.00	\$5,640.00
" 84	15,000.00	5,000.00	480.00	5,480.00
" 85	10,000.00	5,000.00	320.00	5,320.00
" 86	5,000.00	5,000.00	160.00	5,160.00

These bonds are payable at the New England Merchants National Bank, Boston, Mass., with interest payable at the rate of 3.27% per annum.

SEWER BONDS - ISSUE NO. 3

Original Issue - \$425,000.00 - 1971

Date of Maturity	Balance Due	Annual Principal Payment	Interest Payment May 1st.	Interest Payment Nov. 1st.	Total Annual Payment
Nov. 83	\$75,000.00	\$25,000.00	\$2,100.00	\$2,100.00	\$29,200.00
" 84	50,000.00	25,000.00	1,400.00	1,400.00	27,800.00
" 85	25,000.00	25,000.00	700.00	700.00	26,400.00

These bonds are payable at the First National Bank of Boston, Boston, Mass., with interest payable at the rate of 3.40% per annum.

JAFFREY WATER WORKS BONDS

Issue No. 2

Original Issue - \$300,000.00 - 1969

Date of Maturity	Balance Due	Annual Principal Payment	Interest Payment June 1st.	Interest Payment Dec. 1st	Total Annual Payment
June 83	\$90,000.00	\$15,000.00	\$2,137.50	\$1,718.25	\$18,918.75
" 84	75,000.00	15,000.00	1,718.25	1,425.00	18,205.25
" 85	60,000.00	15,000.00	1,425.00	1,068.75	17,493.75
" 86	45,000.00	15,000.00	1,068.75	712.50	16,781.25
" 87	30,000.00	15,000.00	712.50	356.25	16,068.75
" 88	15,000.00	15,000.00	356.25	-0-	15,356.25

These bonds are payable at the First National Bank of Boston, Boston, Mass., with interest payable at the rate of 4.75% per annum.

ANNUAL REPORT

SUMMARY INVENTORY OF VALUATIONS FOR THE YEAR 1982

Land, improved or unimproved	\$17,358,930.00
Buildings and mobile homes	50,506,900.00
Public Utilities	<u>1,657,350.00</u>
Total valuation before exemptions allowed	\$69,523,180.00
Elderly exemptions allowed	\$ 500,000.00
Blind exemptions allowed	48,750.00
Solar exemptions allowed	<u>22,295.00</u>
Net Valuation on which tax rate is computed	\$68,952,135.00

SUMMARY INVENTORY, CURRENT USE FOR THE YEAR 1982

CLASSIFICATION	ACREAGE	ASSESSED VALUE	C.U. VALUE
Permanent Pasture	429.39	400,100.	38,100.
Forage	665.06	722,550.	175,650.
Horticultural	20.50	18,900.	7,900.
Forest	5,659.95	3,540,900.	158,650.
Wild Land, Prod.	7,134.13	4,087,400.	378,650.
Wild Land, Unprod.	48.00	26,750.	400.
Recreation	12.00	47,750.	100.
Wetland	<u>985.19</u>	<u>147,350.</u>	<u>9,600.</u>
Totals	14,954.22	8,991,700.	769,050.

Number of owners granted Current Use Assessments.....196

1982 TAX RATE

Municipal	\$1.06
County	.30
School	<u>2.18</u>
TOTAL	\$3.54

ANNUAL REPORT

SCHEDULE OF TOWN PROPERTY

Town Hall-building	\$223,600.
Furniture & equipment	30,000.
Library-building	300,000.
Equipment	250,000.
Clock Tower-Women's Club	55,500.
Equipment	8,000.
Old Meeting House	159,300.
Equipment	6,000.
Horse Sheds	17,300.
Little Red Schoolhouse	16,300.
Bath House-Contoocook Beach	14,300.
Hearse House	2,800.
Tool Shed-Conant Cemetery	1,700.
Screen House-Bullet Pond	2,400.
Town Well-Pumping Station	7,700.
Equipment	23,000.
Water Chlorinator	8,600.
Equipment	5,000.
Water Pumping Station-Main St.	1,400.
Equipment	2,800.
Water Chlorinator, Mt. Rd.	3,800.
Sewer Pumping Station	61,200.
Equipment	24,000.
Sewer Chlorinator	86,000.
Equipment	17,000.
Underground Sewer Pumping Station	16,100.
Equipment	17,000.
Underground Sewer Ejector	16,100.
Equipment	19,000.
Underground Sewer Pumping Station	50,800.
Equipment	18,000.
Warming Hut Skating Rink	12,900.
Storage Building, Humiston Field	5,200.
Fire Station-downtown	120,000.
Fire Station-Jaffrey Center	159,300.
Fire Station-Turnpike Road	210,000.
Equipment-trucks	209,400.
Town Garage-building	132,000.
Equipment-trucks	543,338.
Salt Shed	8,700.
Airport-hangar	22,400.*
Airport-hangar	13,750.*
Airport-office	7,850.*
Communications Equipment	33,000.

LAND:

Stratton Road & East Main St.	\$ 950.
Sawtelle Road	1,500.
Thorndike Pond	66,050.
Airport	45,500.
Common-Jaffrey Center	3,850.
Main St.-Thorndike Pond Road	6,550.
Main St., Jaffrey Center	5,000.
River St.-Fire Station	2,800.
Turnpike Road-Ellison St.	7,250.
Turnpike Road-well site & fire station	57,550.
	\$3,139,538.

*Assessed valuation-all other figures are replacement values.

ANNUAL REPORT

TOWN OF JAFFREY

TOWN CLERK'S REPORT

For the year ending December 31, 1982

AUTOMOBILE REGISTRATIONS

1982 Automobile Registrations:

Receipts..... \$128850.00
Remitted to Town Treasurer..... \$128850.00

DOGS LICENSED:

Males 109
Neutered Males 40
Females 13
Spayed Females 153
Groups 4 dogs 65
Replacements 6
386

Receipts..... \$1320.30
Penalties..... 38.80
\$1359.10
Less Commissions 160.50
\$1198.60

Remitted to Town Treasurer..... \$1198.60

FILING FEES & LICENSES

Filing Fees..... \$9.00
Mobile Home Park Licenses..... \$150.00
\$159.00

Remitted to Town Treasurer..... \$159.00

BUILDING PERMITS

43 Building Permits issued @ \$5.00... \$215.00

Remitted to Town Treasurer..... \$215.00

Philip D. St.Pierre
Town Clerk, Jaffrey, N.H.

ANNUAL REPORT

T A X C O L L E C T O R ' S R E P O R T

T A X	COMMITTED & UNCOLLECTED 01-01-81	ADDED TAXES	INTEREST & PENALTIES	REMITTANCES TO TREASURER			UNCOLLECTED 12-31-81
				TAXES	INTEREST & PENALTIES		
<u>1981</u>							
PROPERTY	2,188,297.67	437.75	35.06	1,774,840.08	35.06	372,480.63	
RESIDENT	26,370.00	820.00	82.00	18,940.00	82.00	8,250.00	
BANK STOCK	39.25			39.25			
LD. USE CHANGE	4,795.00			3,780.00		1,015.00	
YIELD	6,521.08		19.33	3,514.25	19.33	3,006.83	
SEWER RENTS	69,353.80	30.20		50,847.63		18,626.17	
BOATS	897.25			897.25			
				41,624.91			
				discounts allowed on property taxes			
							\$2,297,998.39
<u>1980</u>							
PROPERTY	276,073.59	1,383.95	13,390.80	276,067.99	13,390.80	1,389.55	
RESIDENT	6,280.00	160.00	284.00	2,870.00	284.00	3,570.00	
YIELD	6,243.20		203.97	2,155.70	203.97	4,087.50	
LD. USE CHANGE	875.00			875.00			
SEWER RENTS	10,216.36			9,947.05		269.31	
							\$315,110.87
Prior Years							
PROPERTY	2,907.25		215.27	38.17	215.27	2,869.08	
RESIDENT	13,261.29		12.00	140.00	12.00	13,121.29	
YIELD	2,410.58		13.22	279.33	13.22	2,131.25	
SEWER RENTS	1,073.00			1,073.00			
							\$19,892.61
LEVY OF							
1980	84,809.57		308.79	13,670.90	308.79	71,138.67	
1979	27,493.19		1,976.58	22,210.02	1,976.58	5,283.17	
1978	9,870.89		2,135.71	9,208.18	2,135.71	662.71	
Prior Years	404.63		275.02	390.13	275.02	14.50	
Prepayment 1982	3,219.11			3,219.11			

ANNUAL REPORT

Unpaid Resident Taxes 1981

Allard, Debra	Boudrieau, Gail	Cormier, Raymond
Allen, Linda	Boudrieau, Timothy	Cote, Sherry
Alex, George	Bouley, Ann Marie	Covey, John N.
Alix, Gladys	Boulerisse, Richard	Covey, Evelyn
Alletsee, George T.	Boulerisse, Robin	Covey, Florence
Archambault, Debra A.	Bourdon, Barbara	Croteau, Gary O.
Archambault, Pamela	Bourgeois, Steven	Croteau, Patricia M.
Ascani, Cindi	Breen, Thomas	Cunningham, Richard
Ascani, Elizabeth	Breen, Rebecca	Cunningham, Colleen
Ascani, Keith	Brock, Janyce C.	Cunningham, Jane E.
Ascani, Steven A.	Brown, Nancy L.	Cutter, Margaret
Ascani, Lisa	Burgoyne, Oliver R.	Cutter, Jeffrey E.
Ascani, Deanna	Burgoyne, William	Cutter, Bonnie
Aucoin, Brent A.	Burgoyne, Helen	Daigneault, Dale C.
Aucoin, Paula M.	Burke, Cynthia M.	Daniels, Kenneth M.
Avery, Jean	Burt, Alan E.	Davis, Charles W.
Avery, Martha	Burt, Leonard	Davis, Ingrid
Babb, Mary	Burt, Randy	Davis, Glenn
Baird, John	Burt, Sherry	Deavers, Patricia J.
Baird, Barbara	Butler, Catherine E.	Decker, Howard E.
Baird, Raymond	Butler, Roda J.	Decker, Eleanor
Baird, Jane	Butler, Sherry L.	Decker, Tammy
Baldwin, Steven A.	Butler, Russell F.	Deianna, Francis J.
Baldwin, Susan	Butze, Richard J. Jr	Deianna, Nancy J.
Baldwin, Michael	Butze, Julie H.	Deianna, Cindy Lou
Ball, Richard A.	Buzzell, Karen R.	Delisle, Michael P.
Ball, Lily F.	Carey, Barnard G.	Dellasanta, Lorraine
Balzarine, Geno P.	Carey, Linda E.	Deschenes, Marguerite
Beattie, Patricia	Caron, Bruce R.	Desjardins, Roger D.
Bellavance, Donna A.	Caron, Stanley J.	Despres, Michael
Belletete, Laura	Carpenter, Gary W.	Despres, Lynn
Belliveau, Gloria	Carroll, Roger K.	Despres, Paul J.
Bennett, Fred C.	Carter, Quentin Z.	Desrosiers, Michael
Bennett, Irene	Chaisson, Betty	Desrosiers, Theresa
Berardi, Aldo Jr.	Chalke, Clifford	Devlin, Francis E.
Berardi, Donald	Chamberlain, Peter	Devlin, Regina M.
Berardi, Cheryl L.	Chamberlain, Mark	Devlin, Michael
Bergeron, Lionel R.	Chamberlain, Leigh	Dishong, George
Bergeron, Sheila S.	Chamberlain, Ellen	Dishong, Eva T.
Betleyoun, James L.	Chamberlain, Michael	Dishong, Edward
Betourney, Sue	Chartier, Raymond J.	Dishong, Linda
Blair, Richard	Christian, Allan A.	Donohue, Robert
Blair, June	Christian, Keith M.	Donnelly, Patricia
Blais, Michael	Christian, Dawn	Donovan, Richard
Blais, Colleen	Clark, David	Donnelly, Janet M.
Blais, Walter	Cluff, Nancy L.	Donnelly, Yvonne
Blake, Seth	Coleman, Blythe	Drury, Patricia
Blake, Nancy M.	Coll, Mark B.	Duffy, James
Blanchette, Brenda J.	Coll, Peggy A.	Duffy, Kathleen
Blanchette, David	Coll, Thomas J.	Dudecek, Marcia
Bliss, John G.	Coll, Crystal M.	Dulfon, Martin
Bliss, Geneva M.	Connolly, Edward J.	Dulfon, Janet
Bliss, Nancy L.	Connolly, Veronica	Dunning, Lloyd Jr
Bliss, David G.	Cook, Thomas E.	Earle, Douglas
Bolles, John E.	Cook, Jane	Earle, Susan
Bordner, Debra	Cook, Johnathan	Eaton, Debra
Bosse, Danielle U.	Cook, James B.	Eaton, Holly
Bosse, Norman C.	Cook, Roseann	Elliott, Gerald
Bourdrieau, Drew	Cook, Tina	Elliott, Deborah

ANNUAL REPORT

Ellsworth, Valerie	Haskell, Cynthia	LaFleur, Debra
Ernst, Frederick T. Jr	Hazelton, John B. Jr	LaFreniere, Christine
Farnsworth, Ernie	Helstien, Tina	LaFreniere, Jeannette
Farnsworth, Todd	Henault, Andre	LaFreniere, Paul
Fogg, Wendy J.	Henault, Brenda	LaFreniere, Laura
Forster, Bruce	Henault, Andre A.	LaFreniere, Jeanne M.
Forster, Crano T.	Hernandez, Oscar	Lagasse, Diane L.
Fournier, Wilfred	Hernandez, Jane	Langille, Wayne
Fraser, Charles A.	Hildreth, Roberta A.	Lambert, Diane
Fraser, Jennie E.	Heldreth, Gary W.	Lambert, Edward
Fraser, Anthony J.	Hildreth, Richard W.	Landry, Paul
Gagnon, Andre P.	Hildreth, Leslie A.	Lannin, Danny
Gagnon, Betty I.	Hill, Reynold K.	LaPalme, Ivan A.
Gagnon, Lance	Hill, Christine	LaPalme, Ann
Gagnon, Scott	Holt, Isaac	LaPlant, Niles
Garfield, Stephanie	Holt, Donalee	LaPlant, Rebecca
Gauthier, Linda G.	Horten, Ellen	Laramore, Beverly
Geoffrey, Daniel	Hosking, Evert	Leavitt, Lois
Ginna, Robert E. Jr	Hotaling, Kyle N.	LeClair, Elizabeth
Ginna, Margaret W.	Hotaling, Michael D.	Lee, John S.
Ginna, Peter	Houston, Marilyn	Lee, Jane Z.
Ginna, Mary F.	Howard, Warren S.	Leger, Christopher A.
Given, John P.	Howe, Diane E.	Lemieux, Howard V.
Given, Christine	Hrones, Steven	Lemieux, Susan
Goguen, Robin E.	Hubbard, Nancy	Letourneau, Richard J.
Gongaju, Prem Krishna	Hyatt, Paul	Lewcon, David
Gongaju, Janet E.	Hyatt, Marcia	Lloyd, Charlotte
Goodney, George	Hynes, Robert	Lloyd, Joseph
Goodney, Bonnie	Jackson, Joseph J.	Lypien, Keith
Gordon, Donald	Jackson, Barbara	Lynch, Barbara J.
Gordon, Patricia J.	James, Patrick	Maack, Colleen D.
Gordon, Timothy J.	Jalbert, Brian	MacCready, Peter
Gordon, Maryanne	Janson, Walter	MacDonald, Bobbie
Goulet, Clifton H.	Janson, Sophia	McQuarrie, Douglas A.
Goulet, Sandra L.	Jayne, John	McQuarrie, Teresa
Grant, Bernard J.	Jayne, Wendy	Mahon, Marie
Grant, Roberta C.	Jewell, Daniel L.	Mahoney, Dolores F.
Green, Alan	Johnson, Keith	Mahoney, Daniel
Green, Jean R.	Kaminski, Bernard J.	Mahoney, Donald
Green, Susan	Kaminski, Gloria M.	Maliska, Brenda L.
Green, Douglas	Kaminski, Kathryn A.	Marro, Frank H. Jr
Gravel, Ruth A.	Keinonen, Parkko L.	Marro, Lorraine C.
Grenier, Roselyn	Keller, Judith	Marrotte, Gerard R.
Grenier, Gerald A. Jr	Kemp, David E.	Marrotte, Christine
Griffin, Dale	Kemp, Editha	Marrotte, Kurt
Guptill, Arthur	Kenny, Dureen	Martin, Carol A.
Guptill, Christine A.	Kernezicky, Randy	Martin, Lance H.
Guptill, Francis L.	King, Ruth	Martin, Pamela
Haddad, Mitchell	King, Stephen W.	Martin, Patricia
Haider, Karl	Korda, Alana D.	Martin, Marcia
Haider, Monika	Kolapakka, Cynthia L.	Martin, Sandra L.
Hall, Kim	Kottke, Thomas F.	Martin, Judith
Hall, Debra	Kottke, Mary C.	Martin, Keith W.
Hannon, Brenda G.	Kottke, Andrew	Martin, Beverly
Harrington, Cecelia R.	Kurland, Kenneth	Mason, Robert R.
Hart, Lorraine M.	LaBier, Ronald J.	Mason, Janet B.
Hartwell, Nelson	LaBoe, Jerome	Matthews, Dana
Harvey, Herbert H. Jr	LaBoe, Mary J.	Mayer, Gary
Harvey, Pauline	LaCroix, Philip M.	Mayhew, Charles
Haskell, Dean G.	LaCroix, Janet D.	McCarthy, Lee

ANNUAL REPORT

McCord, Charles	Pratt, Laura A.	Sirois, George A.
McCord, Marie	Prestigiaco, Vincent	Sirois, Jeanne S.
McEwan, Cindy	Prestigiaco, Vivian	Sirois, Richard A.
McGrath, James	Prestigiaco, Laurie	Sirois, Lisa A.
McQueen, James T.	Purdell, Robert C.	Smith, Betty A.
McQueen, Eleanor D.	Rabidou, Richard D.	Smith, Lawrence L.
Mercier, Cathryn	Rabidou, Marianne E.	Smith, Robert E.
Mercier, Linda M.	Rainwater, Jane	Smith, Gloria
Mercure, Jeffrey	Ramsdell, John	Smith, Ronald
Merritt, Luke	Ramsdell, Teresa	Smith, William P.
Miller, William J.	Record, Raymond H.	Smith, Susan
Miller, Kathleen B.	Record, Bertha C.	Smith, Rita J.
Miller, Shelly	Reed, Richard	Speeney, Thomas
Morrow, Arthur	Reenstierna, James L.	Speeney, Cheryl
Motuzas, Everil V.	Reenstierna, Jodi A.	Stahley, Carolyn
Motuzas, Joseph F.	Reenstat, Carol	Starkweather, Walter
Motuzas, Robert J.	Reoh, Rhonda	Starkerather, Marie
Motuzas, Patricia	Rockey, David	Stelmok, John E.
Muncil, Morton	Richter, Elwin	Stenberg, Bruce G.
Muncil, Marilyn J.	Robichaud, David	Stenberg, Rosann V.
Nason, Dorna J.	Robichaud, Rebecca H.	Stevens, Deborah
Nelson, Calvin E.	Robinson, Melissa A.	Stewart, Sandra M.
Nelson, Louise	Romanovich, Nancy J.	Stirling, Jon
Nettleton, Mark R.	Rolniak, Ruta	Stockdale, Edgar F Jr
Nettleton, Hilary B.	Rousseau, Robert	Stone, Mark C.
Newcomb, James	Rousseau, Carmen	Stratton, Richard C.
Niemela, Kyle S.	Rowland, Christobelle	Stratton, Kermita H.
Niskala, Alan	Roy, John	Stratton, Mark
Niskala, Bruce A.	Roy, Steven	Stratton, Mary Lou
Niskala, Patricia	Roy, Linda	Stratton, James L.
Nochella, Jayne M.	Royce, Kent M.	Sweeney, Alfred J.
Norcross, Sharon	Royce, Betty J.	Sweeney, Norman J.
Oja, Billie	Royce, Kari	Sweeney, Patricia A.
O'Neil, Timothy	Salfas, Richard	Sweeney, Sandra E.
O'Neil, Katherine	Sanderson, John P.	Symonowicz, Michael Jr
Oswalt, Dawn L.	Sanderson, Elizabeth	Szydlo, Susan
Ouellette, David	Sanderson, William P.	Taylor, Henry A.
Ouellette, Philip J.	Sanderson, Kirsten S.	Taylor, Kathleen C.
Ouellette, Louise	Sanderson, Diane	Taylor, Carol
Ouellette, Paul	Sandord, Christy	Taylor, Martin
Ouellette, Sandra	Sangermano, Mildred	Taylor, Melvin
Overstreet, Michael L.	Sasner, Barry E.	Taylor, Marion A.
Overstreet, Diane H.	Sasner, Patricia A.	Taylor, Mark A.
Paradise, Carol A.	Sawtelle, William	Taylor, Marshall
Patton, David	Scribner, Ernest Sr.	Taylor, Ronald L.
Pederson, Russell	Scribner, Lorraine R.	Taylor, Sandra
Pelkey, Stephen T.	Scribner, Gerald A.	Taylor, Rose
Pelletier, Lucien J.	Scribner, Charlonne	Taylor, Vernon P.
Pelletier, Edna M.	Scott, Arthur	Taylor, Beverly A.
Pelletier, Giles	Scott, Stella S.	Temple, Arthur
Pelletier, Elaine M.	Shattuck, Daniel C. Jr	Temple, Jane
Pelletier, Keith	Shattuck, Douglas C.	Tapley, Diane
Percechini, Michael	Shea, Thomas M.	Theall, Robert
Pibus, Harold	Sheldon, William E.	Theall, Diane
Picciano, James J.	Sheldon, Deborah J.	Towne, Lee Ann
Pike, Darlene	Shelly, Scott L.	Trammel, Jack
Pillsbury, John S.	Shelley, Debra D.	Trammel, Judith
Pillsbury, Roland Jr	Sherwin, John	Trefeletti, Voncent M
Pineault, Donna A.	Sherwin, Betsy	Trefeletti, Joyce M.
Pratt, Raymond K.	Sirois, Stratton	Tremblay, Christopher

ANNUAL REPORT

Turner, Steven	Baird, Joyce A.	Cunningham, Richard A.
Vaine, Scott	Baker, William L.	Cunningham, Colleen
Vaine, Belle A.	Baker, Marlene B.A.	Cunningham, Jane E.
Varville, Roger J.	Baldwin, Susan	Dawes, Robert
Voltz, Richard	Baldwin, Michael	Dawes, Barbara
Vorce, Alfred C.	Ball, Richard A.	Day, Kevin
Walkonen, Paul	Balzarine, Geno	Degreniere, James A.
Walkonen, Sandra	Bellavance, Donna A.	Degreniere, Mrs. J.A.
Wallace, Raymond A.	Belletete, Karl	Deschenes, Paul Jr
Wallace, Clarisse	Belletete, Arlene	Deschenes, Carolyn
Watson, Norma L.	Belleveau, Gloria J.	Deschenes, Roland
Watson, Rexford	Bennett, Pauline	Dionne, Linda M.
Waugamen, Richard A.	Berger, Richard A.	Dionne, Judith
Webb, Barbara A.	Blair, June	Dodge, Jacqueline D.
Wentworth, Debbie	Blanchard, Cynthia	Donovan, Deborah
Wetherbee, Kenneth B.	Blanchette, Donald	Donnelly, Yvonne
Wheeler, Elizabeth M.	Boudrieau, Drew	Doucette, Donna
Wheeler, Nichole	Boudrieau, Gail	Dufour, Robert O.
Wheeler, Todd A.	Bouley, Ann Marie	Dyer, Claudette A.
Whipple, John E. Jr	Breen, Thomas	Dyer, Claire M.
White, Dennis	Brown, Nancy L.	Earle, Douglas
White, Leona	Burgoyne, Helen	Earle, Susan
Whitman, Frank	Burnham, Cheryl A.	Eastman, Philip J.
Whitman, Kathleen	Burpee, Ellery Jr	Eastman, Sandra E.
Whitney, Rebecca	Burpee, Domenica	Eastman, Elizabeth
Wiedenkeller, Gordon	Burt, Randy	Ellis, Elizabeth
Wiedenkeller, Susan	Burt, Sherry	Evans, David
Wiesenauer, Richard W.	Butler, Russell F.	Evans, Florence
Wiesenauer, Lisa A.	Butze, Julie H.	Facteau, Lucille F.
Williams, Cynthia R.	Calkins, Ruth	Fairfield, Alfred
Williams, James	Carroll, Roger K.	Fairfield, Andrea
William, Stephen	Carter, Quentin Z.	Faller, William A.
Wilson, Frank W.	Chaisson, Mark	Feltus, Brian
Wilson, Deborah A.	Chaisson, Jeannie	Fey, Gary
Winship, Janice	Chalke, Charles	Fey, Dawn
Wolf, Gerald	Chalke, Linda	Finch, Sranford T.
Wood, Herman X.	Chamberlain, Timothy	Fish, Debra A.
Wooster, Robert P.	Charlonne, Elizabeth N.	Forstrom, Heidi L.
Wooster, Linda	Charlonne, Paula	Fraser, Jennie E.
Wooster, Wallace B. Jr	Charlonne, Gerald	French, Burton T.
Wooster, Wallace B.	Cheney, Alta A.	French, Patricia
Wooster, Blanche D.	Clapp, Frank O.	Gagnon, Richard
Wooster, Vivian	Clapp, Shirley	Gagnon, William D.
Yates, William	Clark, Robert	Garfield, Stephen
Young, Gary	Clarke, Margaret M.	Gauthier, Kathryn J.
Young, Donna	Clarke, Peter	Gauthier, Kirk A.
Zacharias, Heidi	Clyne, Mrs. Timothy	Gauthier, Catherine
Zacharias, Leslie	Cobb, Lucille	Gendron, JoAnn
Ziegler, Patricia L.	Coll, Christopher	Girling, Paul A.
Zilaki, H. John II	Coll, Peggy A.	Given, John P.
Zilski, Debra M.	Collins, Jean	Goodney, George
	Cook, Edmund C.	Goodney, Bonnie
	Cook, James B.	Gosslin, Cheryl
	Cook, Tina	Goulet, Clifton H.
	Cordeav, William	Goulet, Sandra L.
	Crane, Anita	Graham, Dennis
	Croteau, Gary O.	Grant, Roberta C.
	Cubbage, Mrs. Kevin L.	Gravel, Ruth A.
	Cunningham, Kevin R.	Griffin, Paul F.
	Cunningham, Karen M.	Griffin, Ellen G.

Unpaid Resident 1980

Anderson, Herman F.
 Andrews, Marjorie
 Antilla, Donna M.
 Ascani, Keith
 Ascani, Steven D.
 Babneau, Ruta
 Baird, Harland S.

ANNUAL REPORT

Haggblad, Maryann	MacQuarrie, Teresa	Pineault, Kenneth
Haggblad, Paul	Mahoney, Donald	Proctor, Nancy A.
Hanson, Debbie	Marro, Lorraine C.	Poggi, Adele
Hart, Lorraine M.	Marrotte, Gerard R.	Poirier, Melda
Hartwell, Michael P.	Marrotte, Christine	Poole, Rosemary
Hartwell, Nelson	Marshall, Heidi J.	Porter, Mark T.
Harvey, Mark	Marshall, Robert	Porter, Karen R.
Hasty, Joseph L. Jr	Martin, Brenda	Potter, Mary
Henault, Brenda	Martin, Sandra L.	Prestigiacomio, Vincent
Hernandez, Oscar	May, Walter T.	Prestigiacomio, Laurie
Hernandez, Jane	Mayer, Mary	Purdell, Robert C.
Hildreth, Roberta E.	McLeod, Douglas D.	Putnam, Robert
Hildreth, Gary W.	McNeil, David	Ramgren, Bertil E. Jr
Hildreth, Leslie A.	McNear, Richard	Randall, Opel
Hollingsworth, Pierce	McQuarrie, Douglas	Ramsdell, Patrick J.
Hollingsworth, Abbie	McQuarrie, Mrs. Douglas	Reddy, Michael K.
Hollingsworth, Timothy	McQueen, Claudia	Read, Rose
Hollister, Elaine	McQueen, David S.	Roberts, Robin
Holt, Donalee	McQueen, Janet S.	Robichaud, Rebecca H.
Hood, Robin	McQueen, Patricia G.	Robinson, James D.
Houston, Marilyn	Mercier, Cathryn	Robinson, Jean
Howe, Diane E.	Mercure, Jeffrey	Rollins, Arthur H.
Hunt, Robert K.	Merriam, Vreni	Rollins, Evelyn J.
Jewell, Ruth B.	Merritt, Luke	Romanovich, Nancy J.
Johnson, Steven	Miller, William J.	Rondeau, Jeannette
Johnson, Gisela	Miller, Kathleen B.	Rowland, Douglas J.
Jones, Graham	Moller, Troy	Rowland, Christobelle
Knight, Rose	Moore, Dorothy A.	Roy, Steven
Koloocha, George	Moore, Patricia	Royce, Rebecca
Koloocha, Dawn	Moss, Jill	Royce, Richard S.
Korda, Alana O.	Murphy, Marcia	Sanderson, John P.
Koski, Kenneth A.	Murphy, David	Sanderson, Elizabeth
Koski, Wayne	Myhaver, Robert	Sanderson, William P.
Koski, Pamela	Myhaver, Georgia	Sanderson, Kirsten S.
Kottke, Thomas F. Jr	Nash, Norman R.	Sanderson, Marianne
Krause, Stephen H.	Nason, Donald J.	Sangermano, Damita Jo
LaBoe, Kathryn M.	Niemela, Kyle S.	Sasner, Barry E.
LaBoe, Susanne M.	Niskala, Bruce A.	Sasner, Patricia A.
LaFreniere, Christine E.	Niskala, Patricia	Sawtelle, William
LaFreniere, Jeannette	Niskala, Gary	Sawyer, Kevin W.
Lagasse, Diane L.	Norwood, Irvin F.	Schweigert, Barbara J.
Lagasse, Ronald	Oates, Steven	Sebastian, Kirk
Lagasse, Nada	Oates, Debbie	Seery, Paul
Lambert, Diane	Oliivo, Nancy A.	Seppala, David A.
Lambert, Wilfred Jr	Oliivo, Anthony	Seppala, Anna L.
Lambert, Eleanor J.	Oliivo, Tim M.	Shannon, William E.
LaPlante, Rebecca	O'Neil, John	Shannon, Michele D.
Lawrence, Theodore L.	O'Neil, Katherine	Sheehan, Eileen
Leavitt, Lois L.	Ouellette, Alan G.	Sheldon, Susan
Lidstone, Vincent	Ouellette, David	Shepard, Laurie
Lidstone, Deborah	Ouellette, Lynn	Sherwin, Jeff
Lloyd, Charlotte	Ouellette, Bonnie E.	Sherwin, Betsy
Lloyd, Joseph	Ouellette, Paul	Sirois, Lisa M.
Lloyd, Charlene	Ouellette, Sandra	Smith, Charles D. Jr
Luopa, Tina	Pace, Virginia B.	Smith, Charles
Maack, Colleen D.	Paananen, Paul	Smith, Beula
MacGilvray, Donald	Paananen, Chris	Smith, Douglas
MacGilvray, Vivian	Patton, David	Speeney, Thomas
MacPhee, Jane	Pedersen, Harold G.	Stewart, Sandra M.
MacQuarrie, Douglas A.	Pike, Darlene	Stewart, John Jr

ANNUAL REPORT

Stockdale, Edgar Jr	Aucoin, Brent A.	Daniels, Kenneth M.
Stockdale, James	Aucoin, Paula M.	Davis, Kimball D.
Stone, Sandra J.	Baker, William L.	Davis, Sylvia
Stowell, Louise R.	Baker, Marlene B.A.	Degreniere, James A.
Stratton, Mark	Barksdale, Derryl	Degreniere, Mrs. J.A.
Stratton, Mary Lou	Barthel, Anita	Delia, Ross P.
Stratton, James L.	Barthel, Michael A.	Deschenes, Paul Jr
Sweeney, Roger E.	Belletete, Arlene S.	Deschenes, Ann Marie
Sweeney, Sandra E.	Belletete, Kurt	Deschenes, Roland
Sweezy, Martha A.	Belletete, Karl	Desmarais, Julie
Symonowicz, Michael Jr	Belletete, Arlene	Desmarais, Debra
Tatreault, Mark	Bennett, Irene	Dionne, Linda M.
Taylor, Henry A.	Berardi, Donald	Dodge, Richard E.
Taylor, Kathleen C.	Betleyoun, Donna	Donnelly, Patricia
Taylor, Joseph	Bibbo, Robert	Donnelly, Yvonne
Taylor, Jeffrey	Blais, Michael	Duclos, George D.
Thayer, David	Blais, Colleen	Dunning, Van Buren
Thayer, Jean	Blanchard, Cynthia	Durgin, Marcia I.
Tapley, Mark	Boudrieau, Drew	Dyer, Claudette A.
Thomas, Clarence	Boudrieau, Gail	Earle, Douglas
Thomas, Joan B.	Brown, Dennis	Earle, Thelma
Torrey, Katherine H.	Buller, Margaret	Eghbalian, Amir
Travisano, Peter C.	Burgoyne, Oliver R.	Eghbalian, Manigeh
Travisano, James	Burgoyne, Rita R.	Elliott, Gerald
Taylor, James	Burgoyne, Helen	Elliott, Deborah
Vaillancourt, Michael S.	Burnham, Theda	Ellis, Elizabeth
Walker, Hamilton T.	Burpee, Ellery Jr.	Fancher, Sylvia
Walker, Kathleen	Burpee, Domenica	Fetzer, Nancy E.
Walkonen, Robert L.	Butler, Alfred	Fey, Gary
Williams, Kenneth E.	Butler, Margaret	Fey, Dawn
Watson, Martha	Butze, Julie H.	Flanders, Sheila
Watson, Rexford	Callum, Thomas E.	Forstrom, Heidi L.
West, John	Callum, Lynn M.	Frame, Donald M.
West, Debbie	Carpenter, Gary W.	Frame, Kathleen W.
Wheeler, Nichole	Carroll, Roger K.	Gagnon, William D.
Wheeler, Katherine	Chalke, Clifford	Given, Michael
Wheeler, Raymond A.	Christian, Allan A.	Given, Mary E.
White, Judith	Christian, Keith M.	Given, John P.
White, Barbara	Christian, Dawn	Given, Steven A.
White, Pauline	Christopher, John C.	Given, Martha
Wiedenkeller, Gordon	Clark, Kisa A.	Given, Mary T.
Wiedenkeller, Pamela S.	Clark, Joni L.	Godney, Goerge
Wieland, Hilga	Clark, Mark	Goodney, Bonnie
Wilbur, James	Clarke, Peter	Gordon, Donald
Willard, Debra A.	Clarke, David	Gordon, Patricia J.
Williams, Cynthia R.	Colburn, Joanne M.	Gordon, Timothy J.
Willis, Joseph	Coll, Mark	Gordon, Maryanne
Winter, Amos G.	Connor, Florence R.	Gosslin, Cheryl
Winter, Teresa G.	Cook, Jane	Goulet, Clifton H.
Wooster, Linda	Copp, Albert J.	Goulet, Sandra L.
Wooster, Wallace B. Jr	Corriveau, Kevin O.	Gravel, Ruth A.
Yardley, John	Corriveau, Beatrice H.	Guptill, Nancy I.
Young, Doreen	Couture, Denise	Hadaway, David B.
Young, Patricia	Cramb, Sandra	Hall, Richard K.
Zatowski, David	Croteau, Gary O.	Hanson, Judy
Zatowski, David	Croteau, Patricia M.	Hartley, Roger H.
	Cunningham, Kevin R.	Hartwell, Nelson
	Cunningham, Karen M.	Haskell, Ray F.
	Cunningham, Richard A.	Haywood, Edward F.
	Cunningham, Colleen	Heath, Clifford

Unpaid Resident 1979

Archambault, Terry
Ascani, Cindi

ANNUAL REPORT

Heath, Nancy	Lloyd, Charlene	Robichaud, Rebecca H.
Heil, Diane J.	Lukas, Gloria M.	Rollins, Arthur H.
Heywood, Randel K.	Maack, Colleen D.	Rollins, Evelyn J.
Heywood, Marie L.	MacCaulay, Russell J.	Salmonson, Ellen
Holt, Donalee	MacCaulay, Betty Jane	Salmonson, Jeffrey
Howe, Diane E.	McDonald, Clyde	Sangermano, Mildred F.
Hurley, Kathaleen	MacGregor, Gertrude	Sanson, Frank
James, Patrick	MacIntyre, John	Sanson, Susan
Jefferson, Susan A.	McQuarrie, Douglas A.	Sauvageau, John
Jeske, Steven E.	McQuarrie, Teresa	Saville, Michael G.
Johanson, Jennifer	Magee, Darlene	Sawyer, Kevin W.
Jones, Nellie I.	Makay, Lawrence	Schlosser, Victoria
Jonilionis, Paul J.	Makay, Debra	Schlotter, Paul
Jonilionis, Cheryl	Martin, Gerald	Schofield, William H.
Jasselsohn, Julius	Mattson, Elaine	Scribner, Linda
Kaminski, Bernard J.	May, Gail C.	Shattuck, Travis A.
Kaminski, Gloria M.	May, Walter T.	Shearer, Teresa
Kaminski, Kathryn A.	McKittrick, Jeannette	Sheppard, Marie D.
Kane, Howard C.	McQueen, Claudia	Simpson, Bruce O.
Keith, Laura	McQueen, David S.	Smith, Charles D. Jr
Kell, Thomas N.	McQueen, Janet S.	Smith, Jeffrey
Kell, Louise M.	Miller, Russell F.	Spaulding, William R.
Kell, Arthur	Mild, Stephen	Spaulding, Patricia V.
Kelley, David H.	Morin, Dawn B.	Spoon, James R.
Kelley, Jane H.	Muncil, Evelyn	Starkweather, Walter
Kiewert, Leslie	Nash, Norman R.	Starkweather, Marie
Kiewert, Julie	Newcomb, James	Steele, Helen
King, Mary A.	Neyens, Michael	Stenberg, Bruce G.
Kirschner, Charles E.	Olivo, Nancy A.	Stenberg, Rosann V.
Kirschner, John W.	Olivo, Tim M.	Stewart, Sandra M.
Kirschner, Charlotte	O'Neil, John	Stockdale, George
Korpi, Ralph P.	O'Neil, Timothy	Stoops, Mary E.
Koski, Wayne	Orr, John D. Jr	Stowell, Louise R.
Koski, Pamela	Ouellette, Paul	Stratton, Mark
Laboe, Kevin J.	Ouellette, Sandra	Stratton, MaryLou
Laboe, Kathryn M.	Page, Thomas M.	Stratton, James L.
Labonte, Robert J.	Parker, Richard	Swicker, David
LaFleur, Debra S.	Parks, David	Swingle, Gary
LaFleur, Russell A.	Pedersen, Ronald E.	Symonowicz, Michael Jr
LaFreniere, John A. Jr	Pedersen, Harold G.	Taylor, Martin
LaFreniere, Theodora	Pelissier, Jacqueline	Taylor, Mark A.
LaFreniere, Joyce	Pelkey, Albany	Taylor, Vernon P.
LaFreniere, Paul	Pelletier, James J.	Taylor, Beverly A.
Lamb, Karen	Pibus, Carol M.	Taylor, Brian
Lambert, Wilfred J.	Pibus, Harold	Therrien, Joyce A.
Lambert, Eleanor J.	Pike, Darlene	Therrien, Donald P.
Lambert, Scott A.	Pineault, Donna A.	Titcomb, Robert
Lammi, Clifford	Porter, Leonard Jr	Torsey, David L.
Lammi, Deborah	Porter, James	Torsey, Marshall J.
Lampi, Roger W.	Prestigiaco, Laurie	Town, Lee Ann
Lampi, Jean I.	Quiry, Bruce	Trammell, Judy
Lane, Marsha A.	Ralston, Michael	Trask, Charles
Langmann, Diane M.	Ramsdell, Larry	Vaine, Scott
Lantry, Paul	Record, James A.	Wallace, Clarisse
Lennon, Christine	Reenstierna, Carol	Wallace, Mark
Lehtomaki, Gail	Rehling, Floyd W.	Watson, Norma L.
Lethiner, Glen	Richard, Antonio G. Jr	White, Ronald
Link, Paul C.	Ricciardi, Peter	Whitney, Russell D.
Link, Susan	Richards, David E.	Whitney, Anita M.
Lloyd, Joseph	Rivard, Josephine	Williams, Cynthia R.
Wooster, Wallace B. Jr	Wilson, Deborah A.	Williams, James
	Wilson, Hjamar	Willis, Joseph

ANNUAL REPORT

Unpaid Property Taxes

<u>& * Sewer Rentals</u>			
1981			
Abbott, Francis + Ethel	610.50	Ciesluk, Adolph	488.40
Affleck, Kenneth + Margery		Cochrane, Helen	140.00*
	546.56	Coleman, William + Mildred	
Allen, James + Barbara	251.25		1789.82
Allen, Leonard + Lillian	616.94*	Coll, Thomas	544.50
Alletsee, George	2409.70*	Collins, Melvin + Evelyn	902.05
Arceci, Dominic	2234.10	Comstock, Joan	257.40
Archambault, Therese	675.57	Thorndike, Marguerite +	
Arista Chev.-Olds.Inc.	2556.55*	Comstock, Joan	1689.60
Ascani, Duvoglio + Elizabeth		Cook, James Jr.	1738.60
	382.49*	Crowther, Katherine	865.75
Anderson, Herman + Cheryl	184.90	Crowther, Ernest +	
Backer, Barbara +		Katherine	132.00
McMurphy, Chas.	4419.99*	Cutter, Margaret	439.60
Baird, Donald Inc.	485.70*	Deiana, Francis + Nancy	797.05
Baird, Donald + Marie	561.07*	Dellasanta, Lorraine	632.65*
Baird, James + Lucille	120.00*	Deschenes, Andre + Pamela	1090.20*
Baird, John & Barbara	595.95	Deschenes, P. Edward + Mary	
Baird, Raymond & Jane	954.40*		1773.40*
Baker, George + Mary	951.00*	Deschenes, Paul	233.14
Baker, Leonard + Sandra	815.20*	Despres, Edward + Carol	715.00*
Baldwin, Clifford	1351.35	Devlin, Frances + Regina	3133.79*
Barlick, Michael + Sharon		Devlin, William Jr.	1351.00*
	1112.70*	Diab, Joseph + Veronica	2386.10*
Barr, Glenn	151.80	DiCioccio, John	80.85
Berardi, Aldo Jr. + Mary	651.85	Drew, Leslie, + Doris	750.00
Berardi, Donald + Cheryl	939.45*	Dulfon, Martin + Janet	996.15
Bergeron, Lionel + Sheila	281.85	Dunning, Lloyd + Mary	929.55*
Birmingham, David + Ethel	840.45*	Dunning, Lloyd + Beth	737.12*
Blair, Arthur + Estelle	677.15*	Dunton, George + Rose	784.90
Blair, Richard + June	629.25*	Dyer, Claire	934.60*
Blais, Michael + Colleen	666.25*	Donnelly, Patricia + Janet	303.60
Blake, Seth + Nancy	1033.23	Echavarria, Dale + Deana	607.20
Blood, Ervin + Shirley	595.60	Edwards, Bruce + June	1046.10
Bosse, Norman + Danielle	1281.00	Eleanora Garden Apts.	3167.81*
Bosworth, Frank Jr. + Avalon		Elite Laundry Co. Inc.	4099.88*
	1978.35	English, Jennifer	115.60
Bos-Beijer, J. Megchelina	100.00*	Evans, Marshall + Cheryl	316.84*
Bordner, Stephen + Debra	815.20	Fellows, Susan + Parry	1014.75
Boyce, Carroll + Jean	262.45	Ferrell, Jummy + Patricia	1103.83*
Burke, William + Bobbie	2328.09	Field, John	1832.05*
Burrows, James + Nancy	1105.60*	Fitzgerald, Kathleen	2118.73
Butler Oil Co.	74.25	Foley, Timothy + Cynthia	292.05
Butler, Roda	1042.80	Forcier, Albert	2798.95*
Black, Ronald +		Forest Park Estates Inc.	7241.93*
Spoon, Susan	232.65	Forrest, Clinton + Kenneth	
Caswell, Peter	67.65		1367.85
Carland, Peter + Sandra	580.30	Foster, Hugh + Barbara	22.16
Challenge Resources	80.85	Fournier, Albertine Est.	610.11*
Chalke, Richard	566.55*	Forest Park Estates	202.95
Charlonne, Gerald	52.80	Foster, Caron	69.30
Chouinard, Betty	1223.80	Farhm, Roland	67.75
Christian, Allan +		Gagnon, Andre + Betty	275.05
Robichaud, Rebecca	397.17*	Garfield, Steven + Constance	
Christian, Elphege + Dorothy			888.85
	1110.00*	Gauthier, Irene M.	588.60*
Christian, Stephen + Charlene		Gehrunge, Fred + Laura	1481.70
	912.80*	Giacalone, David	181.50
		Ginna, Robert Jr. + Margaret	
			2454.89

ANNUAL REPORT

Gordon, Bruce + Irene	966.45*	LaPlant, Niles + Rebecca	683.70*
Goulet, Clifford+ Sandra	1130.04*	Lawn, David + Barbara	716.80*
Grant, Bernard + Roberta	749.10	Lee, John + Jane	2072.85
Gravel, Henry Jr. + Maureen		Lehtonen, Carl + Debra	1112.10
	814.95	Letourneau, Hattie	117.15
Greene, F. W. Est.	362.62	Lyons, James	.99
Greene, Fred + Jean	66.20	Maes, John + Mary	173.25
Grenier, Gerard + Roselyn		Marro, Frank Jr. + Lorraine	.80
	1174.90*	Marrotte, Girard + Beverly	
Griffin, Daniel + Anne	1862.85		3117.55*
Grasso, Gregory + Susan	1458.60	Martin, Gerald + Marsha	278.35
Hampsey, Bernard	1246.86*	Martin, Henry + Hazel	974.65
Hampsey, Bernard Jr. + Jean		Martin, Keith + Beverly	1159.95
	1943.70	Martin, Lance + Pamela	503.25
Hampsey, Jean	2195.95*	Mason, Robert + Janet	911.20*
Hampton Park Corp.	9775.67	Mathews, Dale + Faith	971.95
Happ, Howard + Ann	410.00*	McCall, Edwin + Elizabeth	980.10
Harlow, Margaret +		McCutcheon, Donald	1435.50
Knowlton, Albert	646.80	McDonald, Penny	657.40
Harrsen, Frederick + Grace		McNear, Sally	586.35*
	1857.40	Memmert, David + Carola	346.50
Harvey, Herbert Jr.	1377.75	Miller, Gordon	1344.75
Haskell, Dean + Cynthia	999.90	Miller, William + Kathleen	
Hautanen, Walter + Elaine			1158.30
	366.30	Miner, Theodore + Sons Inc.	
Hazen, Jean	1532.85		612.15
Hood, Carole	743.10*	Monadnock Forest Products Inc.	
Huckle, Elsie	853.65*		6161.10
Hyde, Bob + Glenda	1461.67*	Monadnock Insurance Agency	
Hyatt, Paul	77.65		3506.36*
Holt, Isaac	340.00	Moore, John Jr. + Dorothy	
Jayne, John + Wendy	232.21		1432.13*
Johanson, Theo. + Sandra	348.25	Motuzas, Joseph + Everil	354.25
Jennings, John + Virginia	1459.20*	Murphy David + Marcia	212.85
Jones, Louise	1240.30	Murphy, Donald + Janice	1223.82*
Janson, Walter + Sophia	437.35	Marion, Louise	278.95
Kaminski, Bernard + Gloria		Nason, Dorna	1017.55
	289.90	Neilson, Peter + Sandra	919.05
Keating, Lois	1765.43*	Nelson, Calvin + Louise	1049.40
Keating, Peter + Shirley	226.65	Newcombe, James	2129.44*
Kelley, David	1562.12	Nielsen, Henry	1006.15*
Kemp, David + Editha	1629.99	Niemela, Mark + Deborah	1075.80
King, Walter	1002.70	Norwood, Ernest + Barbara	1036.80*
Korpi, Katherine	1282.05	O'Hare, Charles + Mary	452.10
Korpi, Leonard + Suzanne	2509.65	Olson, Michael + Elaine	4980.40*
Korpi, Robert + Bette	2288.93	Ouellette, Terry + Judy	1040.50*
Korpi, Robert	1739.10	Overstreet, Michael + Diane	
Kottke, Thomas + Molly	3148.02		1794.25*
LaBier, Ronald + Eva	1249.41*	Panagoites, Christine +	
LaBoe, Jerome + Mary	1701.15	Arthur	1038.45*
LaBonte, Albert Sr. +		Paradise, Alfred + Margaret	
Albert Jr.	1291.95		166.40
LaCroix, Philip	922.35	Paradise, Dorothy	981.75
Ladue, John + Doris	791.03	Peard, John + Lauren	1569.15
LaFreniere, Joseph + Jean	831.70	Pederson, Ellert + Eleanora	
Lagasse, Raymond + Lynne	835.00		1519.75*
Lamb, John Jr. + Mary	698.55*	Pelkey, Lena	444.45*
Lambert, Freda	770.62*	Peterson, Glenn + Susan	873.60*
Lambert, Robert	631.00	Petruno, Donald + Angela	1732.00
Laperriere, Joseph + Lorraine		Pibus, Harold	502.75
	1326.70*	Pickford, Richard	4210.85*

ANNUAL REPORT

Pillsbury, John	418.00	Switter, Donald	1039.50
Pinard, Ronald + Nancy	1537.35*	Taylor, Melvin + Marion	1081.90
Poole, Francis + Prudence		Taylor, Ronald + Cloutier, Sandra	1182.76*
Pratt, Raymond + Laura	891.60*	The Stand Inc.	5289.25*
Pratt, Wesley + Ruth	1457.10*	Thomas, Rickey + Caroline	889.00*
Tsomadakis, Sotiris + Rita		Trefry, Agnes	137.44
	2273.20	Troy Water Works	1989.90
Patton, Beneta	90.75	Taylor, Vernon	138.60
Rabidou, Richard + Mary	551.20	Tyler, Edward + Margaret	28.05
Raymond, Alan + Gale	330.85*	VanDyke, Robert	1727.70*
Record, Raymond + Bertha	3239.80*	VanWyck Realty	585.75
Record, Robert + Lena	991.75*	Walker, Robert + Mary	207.90
Reed + Prince Mfg. Co.	38238.85*	Wallington, Brian + Brenda	
Reoh, Rhonda	820.05		1163.25
RGS Contractors	39.70	Waugaman, Richard + Lewcon, David	1598.85
Roberts, Sally	780.00*	Webb, Warren + Barbara	536.85*
Robie, Lyman + Betty Sue	1148.40	Webber, Andrew + Patricia	1539.45
Rodenhiser, Lawrence + Emilie		Whitcomb, Roger + Deborah	696.30
	200.00	White, John + Janet	236.69
Rousseau, Robert + Carmen		Wilder, Deborah	916.95
	1343.20	Wilton, Frank + Deborah	932.95*
Royce, Kent + Betty	1239.25	Wood, Herman	393.85
Rumba, Richard + Lynne	273.35	Wooster, Wallace + Blanche	1070.45
Sanderson, John + Eliz.	3298.35	Winship, Janice	80.85
Sasner, Barry + Patricia	1128.70*	Young, Gary + Donna	1285.48*
Savard, Wallace + Mildred		Zilske, John + Debra	179.59
	1153.45*		
Saville, Bertie + Linda	173.25	<u>--1980-Unpaid Taxes</u>	
Sawtelle, Homer	698.55*	Anderson, Herman + Cheryl	153.70
Sawyer, Harvey + Lee	1199.55	Baird, Donald Inc.	409.10*
Sawyer, Lee + Judith	1843.05	Fodera, Rosaria	342.20
Sawyer, Perry	282.15	Foster, Caron	60.90
Scott, Michelle	315.98	Farhm, Roland	60.75
Scribner, Bruce + JOAnn	199.84	Holt, Isaac	290.00
Scribner, Gerald + Charlonne		MacGowan, Janice	71.05
	610.50	RGS Contractors	36.10
Seppala, Martin + Hakala Robert	751.98	Starkweather, Walter	.75
Shattuck, Daniel + Marjorie		<u>--1979--Unpaid Taxes</u>	
	1608.75	Alex, Francis	9.35
Shattuck, Daniel Jr. + Travis	1546.11	Foster, Caron	66.07
Shea, Daniel + Doris	1202.95*	Heil, Bernard J.	65.42
Silver Ranch, Airpark Inc.	2560.80	Holt, Isaac	54.74
Sirois, Francis + Linda	914.80*	Jones, Leroy	7.31
Smith, Amanda	1542.72*	Thompson, G. I.	56.07
Smith, Rita	861.90*	Wales, Grace + Sherwood	168.21
Smith, Richard + Annmarie	1622.55*	Winters, Richard	46.73
Smith, William F.	1290.90*	RGS Contractors	18.69
Smith, William P.	1883.90*	Blanchette, Richard	13.23
Sooy, Richard + Victoria	1929.81	Desmarais, Alfred + Marjorie	10.00
Sorby, Carl + Patricia	682.40	Farrell, Robert + Jean	13.12
Stenberg, Bruce + Rosann	693.10*	Mayer, Albert + Eliz.	10.00
Stockdale, Emma	839.95*	RGS Contractors	10.00
Stratton, Richard + Kermita		Sheppard, Vernon I. Heirs	11.57
	1029.60	<u>--1978--Unpaid Taxes</u>	
Stratton, Samuel	2452.31*	Anderson, Raymond	66.30
Strong, Donald + Marianne		Baird, Donald Inc.	139.10
	1258.27	Borromes, Thomas	19.50
Sweeney, Norman + Patricia	771.25*	Boucher, Henry	31.20
		Dunham, Abraham	19.50
		Foster, Caron	54.60

ANNUAL REPORT

		<u>UNREDEEMED TAXES FROM TAX SALES</u>	
Hird, John	32.50	Adams, James + Michele	71.21
Holt, Isaac	5.09	Arista Chev.-Olds.Inc.	2425.26
Kolb, H. Russell	39.00	Bordner, Stephen + Debra	3.15
Korg, Edward	37.70	Bosse,Norman + Danielle	1017.35
Langton, Francis	78.00	Butler, Roda	1002.64
Lavoie, Gerald	27.30	Coll, Thomas	522.12
Lawrence, Harold	83.20	Deiana, Francis + Nancy	1218.92
Lloyd, Frederick	50.70	Elliott, Gerald + Deborah	139.01
Maleckas, John III+ Carol	58.50	Field, John	360.89
Miles, Bruce	41.60	Fitzgerald, Kathleen	1967.49
Morton, Ernest	37.70	GINNA, Robert Jr. + Margaret	234.34
Porter, Harding + Florence	171.60		1633.26
RGS Contractors	33.80	Harvey, Herbert Jr. + Pauline	3.15
Ryan, Kenneth	37.70	Hyde, Bob + Glenda	1316.12
Shea, William	48.10	Keating, Lois	337.70
Therriault, Gerald	36.40	Kemp, David + Editha	1495.48
<u>--1977 Unpaid Taxes--</u>			
Baird, Donald Inc.	123.05	Kottke, Thomas + Molly	2996.68
Dunham, Abraham	17.25	Lawn, David + Barbara	602.48
Foster, Caron	48.30	Martin, Henry + Hazel	932.16
Kolb, Russell	34.50	Motuzas, Joseph + Everil	336.26
Seltzer, Harold	42.55		302.82
Thompson, G. L.	48.30	Anderson, Raymond	24.24
Lavoie, Gerald	24.15	Carroll, Robert	55.55
<u>---1976 Unpaid Taxes---</u>			
Duval, Raymond	22.22	Foster, Caron	42.42
Foster, Caron	42.42	Kolb, Russell	120.19
Kolb, Russell	120.19	LeDoux, Richard	25.25
LeDoux, Richard	25.25	Rodier, Joan	38.31*
Rodier, Joan	38.31*	Overstreet, Michael + Diane	1655.82
		Parry, Susan	976.19
		Pelkey, Lena	408.78
			267.20
		Perry, Lois	282.55
		Rabidou, Richard + Mary Ann	276.37
			235.23
		Reed + Prince Mfg. Co.	36027.92
Rousseau, Robert + Carman	1488.80	Webber, Andrew + Patricia	1374.59
	740.66		88.56
	655.36	Whitney, Sharon	1052.64
Sawtelle, Homer	584.21	Wilton, Frank + Deborah	870.63
	1155.00		324.45
Young, Gary + Donna	84.70	Devine, Ellen	334.21
Hazen, Jean	14.50	Morrey, Walter	305.91
Girouard, Joseph	14.50		

"I hereby certify that the foregoing is a summary of taxes committed to me and a summary of uncollected taxes as of December 31, 1981."
 Raymond J. Desmarais, Tax Collector

ANNUAL REPORT

REPORT OF THE OVERSEER OF PUBLIC WELFARE FOR THE YEAR ENDING DECEMBER 31, 1982

Balance on hand, January 1, 1982		\$ 311.71
<u>RECEIPTS:</u>		
Town of Jaffrey	\$25,000.00	
Reimbursements:		
Individuals	65.00	
Towns	45.00	
County	<u>205.00</u>	\$25,315.00
<u>EXPENDITURES:</u>		
State of NH (for Nursing Homes)	8,446.32	
Local aid	6,021.68	
Foster homes	8,459.01	
Travel/office	896.00	
Legal fees	<u>75.00</u>	\$23,898.01
Balance on hand, December 31, 1982		\$ 1,728.70

LUIGI CILLI AND WARREN FUNDS*

Balance on hand, January 1, 1982		\$ 2,873.12
<u>RECEIPTS:</u>		
Trustees of Trust Funds	\$ 5,021.97	
Reimbursements	43.26	
Contributions	<u>525.00</u>	\$ 5,590.23
<u>EXPENDITURES:</u>		
Direct relief	6,863.64	
Town improvements	170.00	
Expenses	<u>114.03</u>	7,147.67
Balance on hand, December 31, 1982		\$ 1,315.68

*The Conant Indigent Funds are disbursed through this account by Trustees, Catherine Kirschner, Elaine Hautanen, and Claire Moore.

ALICE W. POOLE FUND REPORT

Balance on hand, January 1, 1982		\$8,252.29
<u>RECEIPTS:</u>		
Student contribution	\$ 90.00	
Loan repayments	4,906.27	
Trustees of Trust Funds	15,927.14	
Contribution	<u>675.00</u>	\$21,598.41
<u>EXPENDITURES:</u>		
New student loans	\$ 2,500.00	
Aid to individuals	18,067.08	
Boy Scout donation	300.00	
Reimburse loan overpayment	10.00	
Bookkeeping	120.00	
Stationary & supplies	<u>147.10</u>	\$21,144.18
Balance on hand, December 31, 1982		\$8,706.52

Respectfully submitted,
Claire C. Moore, Treasurer

Vernon Bean, Chairman
B. Leonard Krause
Elaine Hautanen
Randyl Cournoyer, Jr.
Claire C. Moore

ANNUAL REPORT

REPORT OF THE SUPERINTENDENT OF PUBLIC WORKS

Item	1982 Approp.	1982 Income	1982 Expend.	1983 Prop. Budget
Summer	45,520.00	7,911.44	53,931.89	52,428.00
Winter	133,588.00		187,618.45	135,270.00
Tar	10,000.00	10,327.84	10,000.00	10,400.00
TRA	1,506.94		1,506.94	1,511.61
Town Constr.	40,000.00		40,000.00	40,000.00
Equip. Maint.	48,329.00	9,301.25	53,828.24	50,300.00
Gen. Highway	6,050.00	532.85	6,735.20	6,150.00
Garage repairs	1,000.00		1,303.48	1,000.00
San. Landfill	33,590.00	120.00	33,478.02	31,780.00
Tree Work	2,000.00		2,876.55	2,000.00
TOTALS	321,583.94	28,193.38	395,278.77	330,839.61
<hr/>				
Parks & Comm.	6,015.00	786.95	7,655.26	6,595.00
Cemeteries	14,295.00	14,286.50	17,768.20	14,984.00
Town Office	6,038.00		5,492.28	6,332.00
Library	1,300.00		1,300.00	754.00
J-R School	4,300.00	5,500.	7,241.51	5,500.00
Contoocook Beach	2,238.00		784.90	1,564.00
Humiston Field	4,780.00		6,158.18	5,500.00
Skating Rink	5,000.00		5,092.23	5,000.00
American Legion	650.00		462.75	622.00
Thorndike Beach	1,000.00		509.94	582.00
TOTALS	45,616.00	20,573.45	52,465.25	47,433.00

Actual work performed on projects:

Tar: Cost: \$55,000. (\$10,000 Town and \$45,000 State)

Ditch, patch, shim and seal the following roads:

Cross St. 710'; Goodnow St. 815'; Thorndike Pond Rd. 4,000';

Gilmore Pond Rd. 6,400'; Bryant Rd. 2,700'; Prescott Rd 500' (seal only); and Sawtelle Rd. 1,400' (seal only).

Town Construction: Cost (\$40,000 Town and \$0.00 State)

1. Reconstruction of portion of Squantum Rd. 1,200'
2. Underdrain Lehtinen Rd. 300'
3. Drainage; off Old Peterborough Rd.
4. Drainage; off Prospect St.
5. Replace street signs (about 76 each)
6. Erect Chamber of Commerce Jaffrey signs
7. Repair sidewalks-Ellison and Oak Streets
8. Crushed 2,000 c.y. of gravel

Summer: Cost: \$57,900 (\$50,000 Town and \$7,900 Water)

1. Tree work: Dublin Road, Peabody Hill Rd., Fitzwilliam Rd., Stratton Rd., Lehtinen Rd., Prescott Rd., and Prospect St.
2. Brush work: Gilson Rd., Släde Rd., Thorndike Pond Rd., Squantum Rd., Bryant Rd., Old Peterborough Rd., Old Route 202, Old Sharon Rd., Old Fitzwilliam Rd., Emery Rd., Ingalls Rd., Tyler Hill Rd., Lacy Rd., and Jacquith Rd.

Ditching: Thorndike Pond Rd., Gilmore Pond Rd., Lehtinen Rd.,

Fitzgerald Drive, Nutting Rd., Dublin Rd., Hillcrest Rd., Old Sharon Rd., and Pierce Crossing Rd.

4. Graded or gravelled dirt roads.
5. Assisted Water Department in repairs to Poole Reservoir.
6. Cleaned catch basins.

The actual work proposed for 1983 will be determined at a later date with the help of the Board of Selectmen.

60 Kenneth E. Saunders, Jr.
Superintendent of Public Works

REPORT OF THE COMMON TRUST FUND INVESTMENTS OF THE TOWN OF JAFFREY, N.H. ON DECEMBER 31, 1982

NO. SHARES OR OTHER UNITS	DESCRIPTION OF INVESTMENT	* HOW INVESTED				* PRINCIPAL				* INCOME				
		BALANCE BEGINNING YEAR	ADDITIONS PURCHASES CAP. SALES	PROCEEDS FROM SALES	LOSSES FROM SALES	BALANCE END YEAR	GAINS OR LOSSES FROM SALES	INCOME DURING YEAR	EXPENDED DURING YEAR	BALANCE END YEAR	BALANCE BEGINNING YEAR	INCOME DURING YEAR	EXPENDED DURING YEAR	BALANCE END YEAR
100	AMERICAN BRANDS	3777.70				3777.70				350.00		350.00		0.00
1000 + 1400	AMER. TEL. & TEL.	46480.93	7234.85			53715.78				5589.00		5589.00		0.00
450	BALTIMORE GAS AND ELECTRIC	13915.11				13915.11				1794.00		1794.00		0.00
264	BANK AMERICA CORP.	2193.20				2193.20				401.28		401.28		0.00
400	CENTRAL HUDSON GAS	9178.00				9178.00				992.00		992.00		0.00
200	CENTRAL ILLINOIS	3324.58				3324.58				382.00		382.00		0.00
1250 - 30	CENTRAL MAINE POWER	22931.41		356.23	-202.97	22372.21				2187.00		2187.00		0.00
200	COMMONWEALTH EDISON	5808.20				5808.20				560.00		560.00		0.00
200	DELMARVA POWER	2415.00				2415.00				316.00		316.00		0.00
950 - 950	DOMESTIC LIGHT CO.	25605.52				25605.52		12646.36	-12959.16	0.00		902.50	902.50	0.00
800	EXXON CORP.	17536.46				17536.46				2400.00		2400.00		0.00
200	GENERAL MOTORS	48764.60				48764.60				1680.00		1680.00		0.00
200 + 200	GULF OIL CORP.	6382.18	6581.98			12964.16				1260.00		1260.00		0.00
200 - 200	GULF STATES UTILITIES	2870.12				2870.12		2224.82	-645.30	0.00		230.00	230.00	0.00
100 + 300	INDIAN POWER CO.	2265.99	7009.10			9275.09				906.00		906.00		0.00
1600	MINN. POWER & LIGHT	27184.13				27184.13				3648.00		3648.00		0.00
144	J. P. MORGAN CO.	2544.12				2544.12				489.60		489.60		0.00
520 - 520	OHIO EDISON	14141.49				14141.49				457.60		457.60		0.00
1092 - 1092	PENNSYLVANIA ELEC. CO.	31814.17				31814.17				1092.00		1092.00		0.00
1460	PUBLIC SERVICE CO. OF N.H.	38291.92				38291.92				3074.00		3074.00		0.00
400	SOUTHERN CALIFORNIA EDISON	3373.19				3373.19				331.00		331.00		0.00
200 + 200	TEXACO-INC.	7178.48	6126.40			13304.88				1350.00		1350.00		0.00
800	TEXAS UTILITIES	6570.33				6570.33				800.00		800.00		0.00
2057 - 57	UNION ELEC. CO.	35956.08				35956.08		610.85	-384.94	34960.29		3164.98	3164.98	0.00
400	WELLSLATOR-FRYE-INC.		15003.90			15003.90				825.00		825.00		0.00
* SHARES OR OTHER ISSUES:														
450	AMER. TEL. & TEL. 3 7/82 7/90	30487.50				30487.50				1743.76		1743.76		0.00

REPORT OF THE COMMON TRUST FUND INVESTMENTS OF THE TOWN OF JAFFREY, N.H. ON DECEMBER 31, 1982

NO. OF SHARES	HOW INVESTED	PRINCIPAL			INCOME			
		BALANCE BEGINNING YEAR	ADDITIONS PURCHASES CAP. SALES	PROCEEDS GAINS OR LOSSES FROM SALES	BALANCE END YEAR	INCOME DURING YEAR	EXPENDED DURING YEAR	BALANCE END YEAR
8.54	AMP-TEL-TEL-8-3/4X 5/2000	9034.04			9036.04	743.76	743.76	0.00
1.00	BALTIMORE GAS AND ELEC. 7 1/8X 1/2002	10000.00			10000.00	712.50	712.50	0.00
8.00	BALTIMORE GAS AND ELEC.-P-7/8X 8/2005	8152.81			8152.81	790.00	790.00	0.00
1.00	BELL-TEL-CO-PCN-7-1/8X 1/2012	9900.00			9900.00	712.50	712.50	0.00
5.00	CINCINNATI GAS & ELEC. 9.15X 11/2004	5000.00			5000.00	457.50	457.50	0.00
2.00	CONS NATURAL GAS CO-8 1/4X 11/84	22340.00			22340.00	1897.50	1897.50	0.00
3.00	CONSUMERS POWER CO-6X 1/87	15475.00			15475.00	1200.00	1200.00	0.00
2.00	DETROIT EDISON CO. 6.40X 10/98	20718.75			20718.75	1600.00	1600.00	0.00
3.00	DUPONT E.-I.-DENOURS 8.45X 11/2004	19305.00			19305.00	1690.00	1690.00	0.00
1.00	FLORIDA POWER AND LIGHT 8-1/8X 5/84	9952.50			9952.50	912.50	912.50	0.00
8.00	GENERAL MOTORS ACCEPTANCE 10 7/8X 7/87	5000.00			5000.00	543.76	543.76	0.00
1.50	GULF STATES UTILITIES 5 3/8X 2/97	9825.00			9825.00	806.26	806.26	0.00
1.00	HARTFORD ELECTRIC LIGHT CO.-7-5/8X 12/2001	1008.85			1008.85	76.26	76.26	0.00
2.00	HOUSTON LIGHTING AND POWER CO. 7 1/4X 2/2001	22827.50			22827.50	1667.50	1667.50	0.00
1.50	ILLINOIS POWER CO.-7.60X 10/2001	15225.00			15225.00	1140.00	1140.00	0.00
2.00	LONG ISLAND LIGHT 5-1/2X 4/97	15330.00			15330.00	1100.00	1100.00	0.00
8.00	MICHIGAN BELL 9 1/8X 12/2018	9862.80			9862.80	912.50	912.50	0.00
2.00	NORTHEASTERN BELL TEL-7.85X 1/2011	20650.69			20650.69	1732.49	1732.49	0.00
5.00	NORTHERN INDIANA 8-5/8X 7/83	5000.00			5000.00	431.26	431.26	0.00
3.00	PHILADELPHIA ELEC. 6 1/2X 3/93	17100.20			17100.20	1300.00	1300.00	0.00
1.00	PUBLIC SERVICE CO. OF INDIANNA 7X 1/2002	9800.00			9800.00	700.00	700.00	0.00
1.00	SOUTHERN CALIFORNIA Edison 6-3/8X 2/93	881.42			881.42	63.75	63.75	0.00
1.00	SOUTHERN RAILWAY EQUIPMENT 7 7/8X 12/89	10000.00			10000.00	787.50	787.50	0.00
1.00	SOUTHWESTERN BELL 6 7/8X 2/2011	9050.20			9050.20	687.50	687.50	0.00
1.00	SOUTHWESTERN BELL 4-3/4X 6/2008	40766.25			40766.25	2835.00	2835.00	0.00
1.50	U.S. TREASURY BILL 1/31/82 11.5X	15000.00	15000.00		15000.00	862.50	862.50	0.00
1.50	U.S. TREASURY BILL 8/12/82 15.2X		15000.00		15000.00	1026.60	1026.60	0.00

REPORT OF THE COMMON TRUST FUND INVESTMENTS OF THE TOWN OF JAFFREY, N.H. ON DECEMBER 31, 1982

HOW INVESTED	PRINCIPAL				INCOME				
	BALANCE BEGINNING YEAR	ADDITIONS PURCHASES CAP. GAINS SALES	PROCEEDS FROM SALES LOSSES	BALANCE END YEAR	INCOME DURING YEAR	EXPENDED DURING YEAR	BALANCE END YEAR		
15M U.S. TREASURY BILL 2/10/83-11/74X		9476.90		9476.90		523.10	523.10	0.00	
15M U.S. TREASURY NOTE 8/86 BX	7965.49			7965.49		800.00	800.00	0.00	
10M U.S. TREASURY NOTE 5/15/91 15.5Z	9612.50			9612.50		1450.00	1450.00	0.00	
20M UNION ELECTRIC CO. 5 1/2Z 5/96	15325.00			15325.00		1100.00	1100.00	0.00	
30M WESTERN MASS. ELEC. 6 3/4Z 3/98	17920.00			17920.00		1350.00	1350.00	0.00	
20M MISCONSIN. ELEC. 5Z 11/90	15100.00			15100.00		1000.00	1000.00	0.00	
ALLIANCE RESERVE FUND (GENERAL FUND)				0.00		3873.33	3873.33	0.00	
ALLIANCE RESERVE FUND (RETAINED)				0.00		5154.05	5154.05	0.00	
NONAMDOCK BANK & CAPITAL ALLIANCE CASH	4032.16		426.87	4459.03		137.52	137.52		
ALLIANCE RESERVE FUND (INVESTMENT INCOME)		2940.83		2940.83		434.06	434.06	0.00	
NEW FUNDS		2560.00		2560.00					
TOTALS	818453.57	71933.96	426.87	69861.20	-38685.09	782268.11	42467.12	80136.92	73077.63

NOTE 1: OVERPAYMENT OF \$1000.00 TO LIBRARY IN 1981, TO BE ADJUSTED IN 1983

NOTE 2: OVERSTATEMENT OF 255.05 IN INCOME IN PREVIOUS YEARS, TO BE ADJUSTED IN 1983.

REPORT OF THE TRUST FUNDS OF THE TOWN OF JAFFREY, N.H. ON DECEMBER 31, 1982

DATE OF CREATION	NAME OF TRUST FUND	PURPOSE OF TRUST FUND	HOW INVESTED	PERCENT	PRINCIPAL		INCOME		BALANCE END YEAR	BALANCE BEGINNING YEAR	EXPENDED DURING YEAR	BALANCE END YEAR	
					BALANCE BEGINNING YEAR	NEW FUNDS CREATED	GAINS OR LOSSES ON SALE	CAPITAL DIVIDENDS					INCOME DURING YEAR
1944	ALICE POOLE	ELDERLY & STUDENTS	C	19.87	162,904.30	-7,688.62	155,215.68	0.00	15,927.14	15,927.14	0.00	0.00	
1982	LEONARD ALLEN	BOOKS FOR LIBRARY		0.00	0.00	500.00	500.00	0.00	0.00	0.00	0.00	0.00	
1925	JULES DURRANT	1/3-LIBRARY 2/3-SCH.		51.25	420,032.42	-1,9824.35	400,208.07	24,456.18	41,066.52	13,688.84	51,833.86	0.00	
1972	JULIE BRADLEY	JAFFREY LIBRARY	0	0.27	2241.16	-105.78	2135.38	0.00	219.12	219.12	0.00	0.00	
1971	RALPH BOYTON	BOOKS FOR LIBRARY		0.61	5035.51	-237.66	4797.85	0.00	492.32	492.32	0.00	0.00	
1981	JOEL PARKER	LIB. BOOKS & GROUNDS	H	1.73	14141.63	-667.45	13474.18	0.00	1382.63	1382.63	0.00	0.00	
1984	SUSAN B. CLAY	LIB. BOOKS & GROUNDS		0.93	7459.85	-361.52	7098.32	0.01	748.90	748.90	0.01	0.01	
1969	LUISE CILLI	FOR POOR AND AGED	H	5.07	41581.97	-1,962.55	39,619.42	0.00	4065.46	4065.46	0.00	0.00	
1925	WARREN FUND	CARE OF WORTH & IND.		0.51	4160.62	-196.37	3964.25	0.00	406.78	406.78	0.00	0.00	
1942	CONANT INDIGENT	POOR NOT ON STATE AID	0	0.69	5622.65	-265.37	5357.28	0.00	549.73	549.73	0.00	0.00	
1923	CONANT REPAIR	MEETING HOUSE		0.13	10631.71	-50.20	10131.51	491.27	104.00	104.00	595.27	0.00	
1955	CONANT RUSH	SUPP. OF HIGH SCHOOL	N	0.87	7133.89	-336.70	6797.19	648.53	697.48	1346.01	0.00	0.00	
1975	GEORGE GORDON	ANNETT PARK		1.00	8172.61	-385.72	7786.89	2758.36	799.04	3557.40	0.00	0.00	
1989	CUTLER CEMETERY	CARE OF LOTS		1.86	15271.58	-720.78	14550.80	1702.99	1493.10	1311.15	1884.94	0.00	
1917	ST. PARS CEMETERY	CARE OF LOTS		0.05	405.59	-19.14	386.45	71.19	39.65	110.84	0.00	0.00	
1970	PHILLIPS CEMETERY	CARE OF LOTS	T	0.23	1883.46	-88.89	1794.57	0.01	184.15	184.15	0.01	0.01	
1948	HENRY V. SHATTUCK	CARE OF LOTS		0.13	1034.97	-48.85	986.13	186.71	101.19	287.90	0.00	0.00	
1910	BAPTIST CEMETERY	CARE OF LOTS	R	0.10	809.72	-38.22	771.50	0.00	79.17	79.17	0.00	0.00	
1950	CONANT CEMETERY	CARE OF LOTS		1.86	15232.93	-718.95	15113.98	0.01	1489.32	1489.32	0.00	0.00	
1980	CONANT GEN PERS CARE	CARE OF LOTS	U	8.29	6794.25	-3206.78	64737.47	0.00	6642.90	6642.90	0.00	0.00	
1930	OLD BURYING GROUND	CARE OF LOTS		2.38	19503.63	-920.52	19768.11	4502.69	1906.87	2338.80	4070.76	0.00	
1949	WILLA CATHER	CARE OF LOTS	S	1.30	10643.71	-502.35	10141.36	6885.25	1040.63	7925.88	0.00	0.00	
1979	TULAMM TRUST	LITTLE LEAGUE		0.17	1395.34	-65.86	1604.48	197.17	136.42	333.59	0.00	0.00	
1979	RECREATION TRUST	LITTLE L. FACILITIES	T	0.09	772.67	-36.47	736.20	112.22	75.54	187.76	0.00	0.00	
1980	ETHEL DESCHENES	TOWN SCHOLARSHIP		0.61	5000.08	-235.99	4764.09	454.55	488.86	943.40	0.00	0.00	
TOTALS				100.00	819,648.25	-38,685.09	783,523.16	42,647.12	80,136.92	49,526.41	73,077.65	0.00	0.00
					RETAINED INCOME = 73077.65		TOTAL = 856,600.79						

NOTE 2 "

REPORT OF THE TRUST FUNDS OF THE TOWN OF JAFFREY, N.H. ON DECEMBER 31, 1982

DATE CREATION	NAME OF TRUST FUND	PURPOSE OF TRUST FUND	HOW INVESTED	PERCENT	BALANCE BEGINNING YEAR	NEW FUNDS CREATED	GAINS OR LOSSES ON SALE DIVIDENDS	PRINCIPAL			INCOME		
								BALANCE END YEAR	BALANCE BEGINNING YEAR	EXPENDED DURING YEAR	INCOME DURING YEAR	BALANCE END YEAR	
	OLD BURYING GROUNDS		C	71.75	13993.80		-660.47	13333.34	2546.23	1368.17	1678.08	2336.32	
	E.M. DICKENSON			0.78	151.89		-7.17	144.72	277.56	14.85	18.21	274.19	
	EDITH E FROST		0	1.04	202.51		-9.56	192.95	196.00	19.80	24.28	191.52	
	FRANK HAZEL			0.00	0.00	625.00	0.00	625.00		0.00	0.00	0.00	
	ASA NUTTING		H	0.52	101.24		-4.78	96.46	83.62	9.90	12.14	81.38	
	ROBERT ONEIL			0.00	0.00	560.00	0.00	560.00		0.00	0.00	0.00	
	C.S. PHELPS		H	1.56	303.75		-14.34	289.42	229.60	29.70	36.42	222.87	
	C.S. NUTTING			1.04	202.51		-9.56	192.95	374.75	19.80	24.28	370.27	
	H.V. SHATTUCK		0	1.56	303.42		-14.32	289.09	229.57	29.66	36.38	222.85	
	J & J UNDERWOOD			0.52	101.27		-4.78	96.49	88.68	9.90	12.14	86.44	
	THOMAS UPTON		N	0.52	101.27		-4.78	96.49	173.82	9.90	12.14	171.58	
	CHARLES F TAYLOR			1.94	379.34		-17.90	361.43	31.95	37.09	45.49	23.55	
	REV A MOSSHAMMER		T	2.56	499.34		-23.57	475.77	46.71	48.82	59.88	35.65	
	ELAINE RUSSEL			2.55	498.26		-23.52	474.75	34.32	48.72	59.75	23.29	
	WILLIAM C ARTHUR JR.		R	3.19	622.84		-29.40	593.45	44.52	60.90	74.69	30.73	
	ALBERT & VIRGINIA BURGESS			2.86	558.09		-26.34	531.75	41.00	54.56	66.92	28.64	
	EVELYN RUFFLE		U	1.23	239.16		-11.29	227.87	16.46	23.38	28.68	11.16	
	JAMES & KATHERINE DRAPER			2.04	398.62		-18.81	379.80	25.03	38.97	47.80	16.20	
	CHARLES & VIRGINIA BACON		S	0.25	49.83		-2.35	47.48	5.03	4.87	5.98	3.92	
	KATHERINE BURGESS			2.04	398.35		-18.80	379.55	47.97	38.95	47.77	39.15	
	B. FRANK		T	2.04	398.15		-18.79	379.36	9.87	38.93	47.74	1.05	
	TOTALS			100.00	19503.63	1185.00	-920.52	0.00	19788.11	4502.69	1906.87	2338.80	4070.76
	CUTTER CEMETERY	PERP CARE		50.30	7681.71		-362.56	7319.16	201.79	751.04	659.52	293.31	
	CAROLINE H. CUTTER			0.99	151.91		-7.17	144.74	67.16	14.85	13.04	68.97	
	ESTHER BALDWIN			6.76	1031.77		-48.70	983.07	48.75	100.88	88.58	61.04	
	JOHN B. ALLEN			0.66	101.27		-4.78	96.49	22.55	9.90	8.69	23.75	
	JOHN BALDWIN			0.66	101.27		-4.78	96.49	23.97	9.90	8.69	25.17	

REPORT OF THE TRUST FUNDS OF THE TOWN OF JAFFREY, N.H. ON DECEMBER 31, 1982

DATE OF CREATION	NAME OF TRUST FUND	PURPOSE OF TRUST FUND	HOW INVESTED	PRINCIPAL				INCOME					
				PERCENT	BALANCE BEGINNING YEAR	NEW FUNDS CREATED	GAINS OR LOSSES ON SALE	CAPITAL GAINS DIVIDENDS	BALANCE END YEAR	BALANCE BEGINNING YEAR	INCOME DURING YEAR	EXPENDED DURING YEAR	BALANCE END YEAR
	GE AND KW BLAIN		C	0.66	101.27		-4.78		96.49	23.30	9.90	8.69	24.50
	TIMOTHY BLOBETT			0.66	101.27		-4.78		96.49	23.52	9.90	8.69	24.72
	HENRY CHARBERLAIN		D	0.66	101.27		-4.78		96.49	22.23	9.90	8.69	23.43
	ALICE CUTTER			7.58	1158.21		-54.66		1103.54	174.73	113.24	99.44	188.53
	JOHANN CUTTER		H	0.66	101.27		-4.78		96.49	23.51	9.90	8.69	24.71
	MARY CUTTER			0.66	101.27		-4.78		96.49	23.80	9.90	8.69	25.00
	BERTHA DANFORTH		H	0.66	101.27		-4.78		96.49	22.64	9.90	8.69	23.84
	HARVEY M. GILMORE			1.33	202.57		-9.56		193.01	43.70	19.81	17.39	46.11
	ARLAND B. HUIN		D	0.66	101.27		-4.78		96.49	22.54	9.90	8.69	23.74
	DEXTER JEWELL			0.66	101.27		-4.78		96.49	44.40	9.90	8.69	45.60
	EMILY A. JEWELL		N	0.66	101.27		-4.78		96.49	23.87	9.90	8.69	25.07
	COBURN KIDD			1.31	200.00		-9.44		190.56		19.55	17.17	2.38
	GERTRUDE KNIGLY			0.66	101.27		-4.78		96.49	23.50	9.90	8.69	24.70
	WILLIAM LANG			0.66	101.27		-4.78		96.49	23.43	9.90	8.69	24.63
	C.F. LAWRENCE			0.66	101.27		-4.78		96.49	24.80	9.90	8.69	26.00
	LIVINGSTON SHEDD		T	0.66	101.27		-4.78		96.49	26.17	9.90	8.69	27.37
	D.C. & A.E. LYNCH			0.66	101.27		-4.78		96.49	23.91	9.90	8.69	25.11
	F.A. & T.R. MADON		R	3.34	509.44		-24.04		485.40	59.06	49.81	43.74	65.13
	FRITZ HESSERL & AKER			0.66	101.27		-4.78		96.49	32.42	9.90	8.69	33.62
	SALLY H. PAGE		U	1.33	202.57		-9.56		193.01	187.12	19.81	17.39	189.53
	JOSEPH RICHARDSON			3.25	496.50		-23.43		473.07	47.74	48.54	42.63	53.65
	PHOEBE ROITH		S	0.66	101.27		-4.78		96.49	23.51	9.90	8.69	24.71
	SHELL LOT 47			0.66	101.27		-4.78		96.49	24.07	9.90	8.69	25.27
	ALBERT B. SNOW		T	1.69	258.25		-12.19		246.06	51.00	25.25	22.17	54.08
	UNDERWOOD BAKER			0.66	101.27		-4.78		96.49	51.11	9.90	8.69	52.31
	PETER UPTON			6.87	1049.41		-49.53		999.88	209.18	102.60	90.10	221.68
	LAWRENCE H. NETHERELL			0.66	101.27		-4.78		96.49	33.97	9.90	8.69	35.17

REPORT OF THE TRUST FUNDS OF THE TOWN OF JAFFREY, N.H. ON DECEMBER 31, 1982

DATE OF CREATION	NAME OF TRUST FUND	PURPOSE OF TRUST FUND	HOW INVESTED	PRINCIPAL		INCOME		EXPENDED DURING YEAR	BALANCE END YEAR	
				BALANCE BEGINNING YEAR	BALANCE END YEAR	INCOME DURING YEAR	BALANCE BEGINNING YEAR			
	FRANK WEDDITH WRIGHT		0.66	101.27	96.49	23.83	9.90	8.69	25.03	
	FP YEATMAN & MULFORD		0.66	101.27	96.49	25.77	9.90	8.69	26.98	
	TOTALS		100.00	15271.58	0.00	14550.80	1702.99	1493.10	1311.15	1884.94
	ST. PATS CEMETERY		50.01	202.85	-9.57	193.28	35.60	19.83	0.00	55.44
	ELIE BELLETETE		24.99	101.37	-4.78	96.59	17.79	9.91	0.00	27.70
	EDWARD CRONE		24.99	101.37	-4.78	96.59	17.79	9.91	0.00	27.70
	R.B. CRONE		100.00	405.59	0.00	386.45	71.19	39.65	0.00	110.84
	TOTALS		41.64	784.34	-37.02	747.32	0.13	76.69	0.13	0.13
	PHILLIPS CEMETERY		18.58	350.01	-16.52	333.49	0.00	34.22	34.22	0.00
	SYDNEY & ALICE AUSTIN		13.26	249.70	-11.79	237.92	0.00	24.41	24.41	0.00
	FORREST & HESTER AHES		13.26	249.70	-11.79	237.92	0.00	24.41	24.41	0.00
	ALFRED & LAURA FIELDS		13.26	249.70	-11.79	237.92	0.00	24.41	24.41	0.00
	THOMAS & VIOLA MURPHY		13.26	249.70	-11.79	237.92	0.00	24.41	24.41	0.00
	TOTALS		100.00	1883.46	0.00	1794.57	0.15	184.15	184.15	0.15
	BAPTIST CEMETERY		12.50	101.22	-4.78	96.44	0.01	9.90	9.90	0.01
	BENJAMIN HAYWOOD		12.50	101.22	-4.78	96.44	0.01	9.90	9.90	0.01
	CHARLES LAU		12.50	101.22	-4.78	96.44	0.01	9.90	9.90	0.01
	WALTER LINDSAY		12.50	101.22	-4.78	96.44	0.01	9.90	9.90	0.01
	ANDREW PERHAM		25.00	202.39	-9.55	192.84	0.00	19.79	19.79	0.00
	LYDIA F. SANDERSON		12.50	101.22	-4.78	96.44	0.01	9.90	9.90	0.01
	JOSIAH SAWYER		12.50	101.22	-4.78	96.44	0.01	9.90	9.90	0.01
	JANE B. STONE		12.50	101.22	-4.78	96.44	0.01	9.90	9.90	0.01
	TOTALS		100.00	809.72	0.00	771.50	0.07	78.17	79.17	0.07

REPORT OF THE TRUST FUNDS OF THE TOWN OF JAFFREY, N.H. ON DECEMBER 31, 1982

DATE OF CREATION	PURPOSE OF TRUST FUND	HOW INVESTED	PRINCIPAL			INCOME						
			BALANCE BEGINNING YEAR	NEW FUNDS CREATED	BALANCE END YEAR	INCOME DURING YEAR	EXPENDED DURING YEAR	BALANCE END YEAR				
CAPITAL RESERVE REPORT												
1978	JAFFREY TENNIS COURTS CAPITAL RESERVE	HON. BANK	6500.00	1300.00	5635.00	1194.47	729.51	1923.98				
1982	PLANNING BOARD TRUST CAPITAL RESERVE ALL. BOV.		10000.00		10000.00		496.58	94.87				
1982	TENNIS COURT LIGHTS CAPITAL RESERVE ALL. BOV.		1723.24		1722.24		87.70	37.05				
TOTALS-----			0.00	6500.00	13022.24	-2165.00	0.00	17357.24	1194.47	1313.79	452.36	2055.90
MORGAN COMMON TRUST FUND												
1981	MORGAN TRUST FUND	JAFFREY SCHOLARSHIP TRUST	9678.75		9678.75	39.40	1450.00	500.00	989.40			
1982	MORGAN TRUST FUND	TREAS NOTE 14.5 5/91	0.00	9585.00	9585.00		-114.93		-114.93			
1981	MORGAN TRUST FUND	JAFFREY SCHOLARSHIP TRUST	4191.00		4191.00		71.06		71.06			
1981	MORGAN TRUST FUND	PASSBOOK	10000.00	10000.00	20000.00	39.40	1356.11	500.00	893.31			
TOTALS-----			14869.75	19575.00	34444.75	78.80	1265.07	1000.00	853.34			

THIS IS TO CERTIFY THAT THE INFORMATION CONTAINED IN THIS REPORT IS COMPLETE AND CORRECT, TO THE BEST OF OUR KNOWLEDGE AND BELIEF.

TRUSTEES:

- HERBERT B. GRANT
- THORNDAKE POND ROAD
- JAFFREY, N.H. 03452
- JOHN F. RICH
- MOUNTAIN ROAD
- JAFFREY, N.H. 03452
- ANNE M. GRIFFIN
- OLD FITZWILLIAM ROAD
- JAFFREY, N.H. 03452

REPORT PRINTED BY:

- JEFF HOUSTON
- 99 HURPIT ROAD
- PETERSBOROUGH, N.H. 03458

NEW FUNDS CREATED:

- OLD BURYING GROUND: 560.00
- HUBERT ONEIL 625.00
- FRANK HAZEL
- TENNIS LIGHTS 1722.24
- TENNIS COURTS 1300.00
- COMMITI:
- FREDERICK GREENE 150.00
- ROY NELSON 150.00
- CARL PATTERSON 150.00
- JOHN SMITH 150.00
- MORGAN TRUST 10000.00
- PLANNING BOARD TRUST 10000.00
- TOLMAN TRUST 275.00
- LEONARD ALLEN 500.00

ANNUAL REPORT

T. C. EDWARDS & CO.
ACCOUNTANTS & AUDITORS

June 29, 1982

Board of Selectmen
Town of Jaffrey
Town Hall
Jaffrey, New Hampshire 03452

Gentlemen:

In March 1981, the Town of Jaffrey engaged T. C. Edwards & Co. to conduct an examination of the financial statements of the town as of December 31, 1981. The following report presents our findings and recommendations resulting from observations made during our audit. The purpose of a management report is to point out weaknesses in the town's internal accounting control. As a part of our examination, we have made a study and evaluation of the town's system of internal accounting controls to the extent we considered necessary to evaluate the system as required by generally accepted auditing standards. Under these standards, the purposes of such evaluation, are to establish a basis for reliance on the system of internal accounting controls in determining the nature, timing and extent of other auditing procedures that are necessary for expressing an opinion on the financial statements.

The following items which in our opinion, were not of such materiality to warrant a qualification in our accountant's opinion are presented on the following pages.

Very truly yours,

T. C. Edwards & Co.

PLR/ks

Cash

It was noted that only the Town Treasurer maintains an imprest cash fund. Other departments tend to operate out of current receipts. All town departments (i.e. Town Clerk, Tax Collector) having the need for petty cash should utilize an imprest cash system.

Cash collections appear to be periodically used for cashing of accommodation checks. It is recommended that limits should be established and defined; i.e.:

1. Checks should be limited to a specific amount;
2. Checks should be immediately presented for deposit; and
3. Limitation on frequency of cashing checks.

The clerk and/or Collector does not use a cash register to control receipts for over the counter payments. We suggest the town consider the purchase of a cash register so that over the counter payments could be controlled and reconciled to cash-on-hand at the end of the day.

ANNUAL REPORT

General Ledger

While a chart of accounts has been established, general ledger postings have been primarily limited to cash receipts and disbursements only. It is recommended that modified accrual accounting be maintained.

Sewer Enterprise Fund

It was found that the Town of Jaffrey does not maintain the Sewer Enterprise Fund on the accrual basis of accounting. The accrual basis of accounting as required by Generally Accepted Accounting Principles (GAAP) requires that revenues be recorded in the period which the service is given and that expenses (including the recording of fixed assets, depreciation thereon and related indebtedness) should be recorded in the period in which the benefit is received.

It was also noted that the Town of Jaffrey Sewer Enterprise Fund has not capitalized the cost of property, plant and equipment or the related depreciation. Generally Accepted Accounting Principles require that fixed assets related to the Sewer Enterprise Fund should be accounted for along with depreciation through those funds.

Accounting Principles

The Town of Jaffrey does not operate its accounting system on a Fund accounting basis. It is recommended that the Town should organize and operate its accounting system on Fund Accounting Basis; although, State Law does not require New Hampshire municipals to maintain their records on a Fund Accounting Basis.

The complex nature of governmental operations with the compliance restrictions on federal and state funds make it impossible to properly account for all funds under the single accounting entity concept. Basically a fund is defined as a separate accounting entity with a self balancing set of accounts for each fund, (i.e., general fund, special revenue fund, proprietary fund and fiduciary funds). By operating on the fund basis of accounting, Town management would have better control of Town operations.

Taxes

As of December 31, 1981, various taxpayers whom no longer reside in Jaffrey are still listed in the warrant book as resident taxpayers due and outstanding for current and prior year resident tax levys. It is recommended that the tax collector reconcile the resident tax warrant book for current and prior years and provide Selectmen with a list of outstanding resident taxpayers to be abated. Selectmen and/or assessors, may, for good cause shown, abate any tax assessed by them or by their predecessors per R.S.A. 76:16.

Record Keeping

It was noted that cancelled vouchers are being filed by vendor instead of account number. To insure proper internal control we recommend that cancelled vouchers be filed according to the account being charged for the expenditure.

Segregation of Duties

There is an inadequate segregation of duties between the book-keeper and treasurer. To provide better internal control the Town should consider an alternative (for example: a part time office clerk) for performing the function of check reconciliation and mailing.

The provisions of R.S.A. 71:27A require that this letter be published in the next annual report of the Town.

We would like to thank you and the Town employees for the courtesy and cooperation extended to us during our engagement.

ANNUAL REPORT

JAFFREY PUBLIC LIBRARY

TREASURER'S REPORT FOR THE YEAR ENDING DECEMBER 31, 1982

GENERAL CHECKING ACCOUNT

Balance on hand, December 31, 1981 \$ 5,426.79

CASH RECEIPTS:

Trustees of Trust Funds	\$16,531.82	
Lawrence H. & Josephine B. Wetherell Trust	9,568.83	
Reimbursement for lost & damaged books	159.22	
Counter donations	432.76	
Gifts	391.26	
Copying Service	589.65	
Book services & reimbursement	217.52	
Dividends on stock of The Monadnock Bank	213.35	
Interest on Certificate of Deposit	182.88	
		\$28,287.29
Withdrawn from savings		3,200.00
	TOTAL RECEIPTS	\$36,914.08

EXPENDITURES:

Petty cash	\$ 315.96	
Books	7,111.01	
Periodicals	1,691.91	
Audio-Visual	674.77	
Bindery	244.40	
Supplies-Library	461.48	
Supplies-Janitorial	749.70	
Wages-Janitorial	2,884.32	
Office expenses	574.07	
Postage	256.20	
Freight-Incoming	216.96	
Book service	212.52	
Dues & Memberships	86.00	
Travel & Conferences	165.26	
Misc. Expense	296.23	
Salaries	10,502.70	
Repairs-Building & Equipment	785.89	
Special Projects:		
Parade float	24.87	
Vacuum Cleaner	519.00	
Phonograph record protection	508.42	
Inventory appraisal	240.00	
Door mat	105.71	
		\$28,627.38
Transferred to Savings Account		3,000.00
	TOTAL EXPENDITURES	\$31,627.38

Balance on hand, December 31, 1982 \$ 5,286.70

OTHER ACCOUNTS AT THE MONADNOCK BANK

SAVINGS ACCOUNTS

Name of Account	Balance Beginning of Year	Income During Year	Expended During Year	Balance End Of Year
Jaffrey Public Lib.	\$12,006.42	\$20,554.10	\$22,200.00	\$10,360.52
Frank E. Shedd Fund	1,365.75	73.58		1,439.31
Harrison Tweed				
Blaine Fund	1,089.89	58.71		1,148.60
Joel Theodore Parker				
Income Fund	8.77	.08	8.85	

(Account consolidated into Library Regular Savings Account)

ANNUAL REPORT

CERTIFICATES OF DEPOSIT

<u>Name of Account</u>	<u>Date of Maturity</u>	<u>Balance Beginning Of Year</u>	<u>Income During Year</u>	<u>Expended During Year</u>	<u>Balance End Of Year</u>
JPL*	Apr. 7, 1982	\$40,498.34	\$1,446.80	\$41,945.14	
JPL	Oct. 6, 1982	54,000.00	3,589.39	57,589.39	
JPL	Apr. 6, 1983	54,000.00	1,362.47	1,362.47	\$54,000.00
Lawrence H. Wetherell Fund	May 31, 1982	5,000.00	152.22	5,152.22	

*JPL=Jaffrey Public Library

REPURCHASE AGREEMENTS

<u>Name of Account</u>	<u>Term of Account</u>	<u>Purchase Price</u>	<u>Interest Earned</u>
Jaffrey Public Library	31 days	\$5,000.00	\$42.47
Jaffrey Public Library	30 days	5,042.47	41.44
Jaffrey Public Library	30 days	5,083.91	29.24
Jaffrey Public Library	31 days	5,113.15	34.74
Jaffrey Public Library	30 days	5,147.89	31.73

(The sum of \$5,179.62 deposited into Library Regular Savings Account)

CERTIFICATES OF STOCK

<u>Description of Investment</u>	<u>Number of Shares</u>	<u>Value-Dec. 31, 1982</u>
The Monadnock Bank	251	\$3,639.50

Respectfully submitted,

Frederick S. Richardson
Treasurer
Jaffrey Public Library

ANNUAL REPORT

REPORT OF THE JAFFREY LIBRARY TRUSTEES

1981 was the usual busy and productive year at the Library. The circulation figures remain at last year's high level, the small loss being due to the more than usual closings for bad weather last winter. We continue to be deeply indebted to our faithful band of volunteers, whose help with the day-to-day work of the Library is invaluable. We also thank those who continue to help us with such special projects as re-cataloging the records, typing, overdue billings, keeping statistics, and with the film programs. A special thank-you goes for the exceptional art work done this year in connection with the Summer Program.

The regularly scheduled programs continue for the Grade School and St. Patrick's, and storytimes, book exchanges, and film showings are well supported. The moving of the fifth grades to School Street gave us the opportunity to provide stimulus for their reading and class projects. We have been arranging to join the Grade School enrichment program in a Library Skills series with the volunteer help of Stephanie Minter.

Our Summer program was a great success. Starting with a National Library Week Art competition about Smurfs in April, we focused on the children's great enthusiasm, and the Junior area became Smurfland for the summer. Brenda Wallington's and Giffin Russell's magnificent art work added to the enjoyment, and 209 children signed up and took an active part in reading the Smurfs back home from prison. 134 certificates were awarded at the annual Certificate Giving Party. The program ended with our participation in the Jaffrey Jubilee Parade, and our Smurf float with the 12 Smurfs aboard was much admired. Our thanks to Ted and Betty Shea for the gift of the plywood and the loan of their truck, and to Phil Cournoyer, who drove us.

Our Junior programs included Spring and Fall storyhours for pre-schoolers, which were well attended, as was the Summer storytime. The Library sponsored the Little Red Wagon performance in August, to the enthusiastic delight of nearly 200 young-at-heart! Again this year, thanks to parents' offers of transport, over 60 children were able to visit Andy's Playhouse and enjoy the three performances. Amos Fortune still attracts many visitors from schools reading 'Amos Fortune, Freeman', and three groups came this year to visit the cemetery, to see the Library papers, and to meet with Elizabeth Yates afterwards. For Children's Book Week, we held a Storytelling Festival. School groups came to the Library to be entertained or scared by stories told by Jean McBride, Helen Krause, Margaret Bean, Jane Ernst, Stephanie Minter, Jane Perlungher and Marilyn Simons. We are grateful for the interest roused by vivid and imaginative presentations from all of our volunteer storytellers.

The innovation this year was a series of adult film and speaker programs. Three programs were sponsored by a grant from the Council for the Humanities and the Nubanusit Library Co-operative, and based on the films of the American Short Story series shown on PBS television. Three films, 'Berenice bobs her hair', 'Almos' a man', and 'Soldier's Home' were shown in the Civic Center by kind permission of the Jaffrey-Gilmore Foundation. Dr. Richard Cunningham was the speaker, and 70 people attended to view the films and join in with the discussions led by Dr. Cunningham. Refreshments were donated and served by members of the Friends of the Library, and rounded off enjoyable evenings.

In July, an unusual visitor came to the Library as a result of a grant program organized by the director of Pelham Library. An Apple II computer was with us for 3 weeks, and both children and adults had the opportunity to try out their skills, and the Library staff experimented

ANNUAL REPORT

with library-oriented programs. It was an interesting experience.

Another visitor came from the National Portrait Gallery of the Smithsonian Institute in Washington, D.C. to photograph and document the Library's collection of portraits. This information will be included in the Institute's research index file.

Staff members took part in the first meeting of the newly organized Area Library Forum, Group II, and helped to draw up guide lines and by-laws. We also attended the regular monthly meetings of the Nubanusit Library Co-operative, the Fall meeting of the New Hampshire Library Association, and Marilyn Simons continues her studies in the Public Library Techniques courses offered by the New Hampshire State Library in Keene. Staff members also attended the Children's Librarians Association meeting in March, the Children's Writers Festival at Keene State College, and two staff went to Concord to choose books from the Book Mobile collection now housed there, and the van delivered them two weeks later.

We are especially grateful to the Friends of the Library for the gift of shades for the A/V room windows, which effectively darken the room for A/V and video programs, and also for the booster for the TV antenna, which has improved the reception. We much appreciate the Friends' unflinching help and support.

The Board of Trustees received the resignation of Dr. Harold Goodman with regret, and expressed thanks for his years of service. Charles H. Griswold was appointed by the Selectmen to fill the vacancy. The Board voted to join the Jaffrey Chamber of Commerce to encourage community participation. Continuing their concern over our heating and humidity problems, the Board arranged for Calvin Brown, a heating engineer, to study the whole situation and make recommendations. The Board studied his analysis, and are in progress of dealing with the funding of this project for 1983.

The Board and Staff of the Library wish to thank all who have supported the Library in any way this year, by their gifts of books, periodicals, records, A/V and video materials, donations, and of their time and interest.

Respectfully submitted,

JAFFREY LIBRARY TRUSTEES

Francis X. Cheney, Chairman
Elizabeth Shea, Secretary
Frederick S. Richardson, Treasurer
Jean B. Page
Charles H. Griswold

ANNUAL REPORT

REPORT OF THE LIBRARIAN

Volumes in the Library, January 1, 1982	21,932
Volumes discarded	531
<u>VOLUMES ACQUIRED DURING THE YEAR:</u>	
Adult/YA non-fiction	208
Adult/YA fiction	156
Junior non-fiction	81
Junior fiction	73
Number of gifts	79
Volumes now in the Library	21,998
Number of paperbacks (including Junior)	483
Number of periodicals to which the Library subscribes	70
Number of gift periodicals	10
Number of recordings (Adult & Junior)	600
Number of recordings discarded	0
Number of recordings added	12
Number of gift recordings	24
Total number of recordings in the Library	636
Amount of A/V & Video material in the Library	93
Number of microfilms	78
Number of A/V equipment	24
Number of video equipment	2
Number of puppets	25

AMOUNT OF MATERIAL CIRCULATED IN 1982:

Adult/YA non-fiction	5,916
Adult/YA fiction	15,726
Junior non-fiction	3,920
Junior fiction	10,803
Periodicals/Pamphlets	2,843
Recordings	339
Films A/V	241
Puppets/non-library material	351
Total	40,139
Loss	324

LIBRARY SERVICES & PROGRAMS:

Adult film programs (Civic Center)	42
Attendance	918
Monadnock Christian Nursing Home programs	37
Attendance	625
Children's film programs	103
Attendance	3,441
Storytimes	95
Attendance	1,753
Requests	410
Books borrowed from the State Library/Service Center	473
Books borrowed from the Book Mobile--1 visit	560
Books lent to other libraries	45
Reference questions answered	1,130
Number using the A/V material	1,173
Number using video material	60
New applications--Adult	224
New applications--Junior	112
Exhibits and displays	19
Adult programs with speaker	3

Respectfully submitted,

Margaret Priest
Librarian

ANNUAL REPORT

REPORT OF THE POLICE DEPARTMENT

To the Citizens of Jaffrey:

It has been six months since I became Chief of Police in Jaffrey and the following statistics reflect our accomplishments during that period. I have condensed the statistics down to what I feel are the most important to law enforcement and the community.

I feel fortunate to have inherited such a fine department and can promise you, the citizens of our town that we are going to improve and develop into a source of pride for the community. Every officer is totally dedicated to his job and has set high standards of achievement for the coming year.

We wish to thank the Town of Jaffrey for the support it has shown in the past and hope for the continued support in the future.

The following statistics have been compiled between June 1, 1982 and December 31, 1982.

Summons issued	439
Warnings issued	518
Complaints received	1,282
Assistance rendered	776
Complaint reports	443
Arrests	148
Prisoners transferred	74
Accident reports	50
Establishments found open at night	81

Thank you

Leonard Di Marco
Chief of Police

ANNUAL REPORT

REPORT OF THE JAFFREY DISTRICT COURT

CASES:	Docketed	Disposed Of
Motor Vehicle	3,267	3,215
DWI-1st offense	220	204
Other Violations	87	80
Misdemeanors	360	329
DWI-2nd Offense	35	22
Felonies	48	43
Civil Writs	57	41
Landlord & Tenant	18	17
Small Claims	215	188
Domestic Violence	26	24
Juvenile	<u>110</u>	<u>108</u>
TOTAL CASES	4,443	4,271

RECEIPTS:

Fines	\$186,381.53
Fees	4,052.63
Restitution-bail-partial payments	26,407.92
Other	<u>87.90</u>
	\$216,929.98

EXPENDITURES:

State of N.H.	\$112,145.97
Town of Jaffrey	64,179.32
Witness Fees	8,782.30
Bail-Restitution	23,894.42
Operating expense	<u>7,927.97</u>
	\$216,929.98

Respectfully submitted,

Pauline E. Tremblay
Clerk

ANNUAL REPORT

FIRE DEPARTMENT REPORT

DATE	ALARM	TIME	KIND	PLACE
Jan. 1	Box 412	4:40 p.m.	Chimney	Goulet residence
Jan. 3	123	2:50 p.m.	Chimney	Bailey residence
Jan. 3	123	10:35 p.m.	Chimney	Orr residence
Jan. 4	123	1:15 a.m.	Couch	19 Blake St.
Jan. 9	123	10:45 p.m.	MA	Peterborough
Jan. 9	123	11:30 p.m.	Chimney	Woodbound Inn
Jan. 10	123	7:25 p.m.	Car accident	Hillcrest Rd.
Jan. 13	123	12:10 a.m.	Chimney	Bliss residence
Jan. 16	123	12:15 p.m.	Chimney	St. Pierre residence
Jan. 24	Still	11:45 a.m.	Chimney	Blair residence
Jan. 27	123	6:30 p.m.	MA	New Ipswich
Feb. 1	123	1:40 p.m.	Chimney	Eastman residence
Feb. 3	123	9:40 a.m.	Electrical	Coll residence
Feb. 11	123	4:35 p.m.	Chimney	Cournoyer residence
Feb. 15	123	4:35 p.m.	Trash	Town landfill
Feb. 18	123	9:55 a.m.	Auto alarm	English residence
Feb. 20	123	10:35 a.m.	Auto alarm	English residence
Feb. 20	123	5:50 p.m.	Auto alarm	Monadnock Nursing Home
Feb. 21	123	6:50 p.m.	Chimney	
Feb. 25	123	9:00 p.m.	Chimney	Shattuck residence
Feb. 25	123	11:15 p.m.	MA	Rindge
March 1	123	1:55 a.m.	Malfunction	Monadnock Nursing Home
March 1	123	6:30 a.m.	Electrical	Reed & Prince
March 1	123	10:20 a.m.	Chimney	Drew residence
March 18	123		Chimney	LaBrie residence
March 19	123	11:40 a.m.	Explosion	LaFreniere residence
March 21	123	2:30 p.m.	MA	Rindge
March 26	123	8:00 a.m.	Chimney	Butler residence
March 26	123	7:25 p.m.	Oil Burner	Sawtelle residence
April 1	123	2:15 a.m.	Garage	Wallace residence
April 2	123	10:30 a.m.	Malfunction	Millipore
April 3	123	12:15 a.m.	Malfunction	Teleflex
April 3	123	7:10 a.m.	Electrical	14 Dionne St.
April 4	123	2:05 a.m.	Cellar	96 Webster St.
April 8	123	7:00 p.m.	False	Belletete Super Market
April 10	123	9:35 a.m.	Electrical	Smith residence
April 14	123	7:25 p.m.	False	Belletete Super Market
April 20	123	2:30 p.m.	MA	Dublin
April 20	123	6:30 p.m.	Malfunction	English residence
April 22	123	12:05 p.m.	Oil burner	Duval Trailer Park
April 25	123	2:00 p.m.	Brush	Old Fitzwilliam Rd.
April 29	Still	2:40 p.m.	MA	Rindge
May 1	123	11:30 a.m.	Brush	River St.
May 14	123	7:00 a.m.	Malfunction	Monadnock Nursing Home
May 17	Box 411	2:15 a.m.	False	Main St.
May 19	Still	5:45 a.m.	MA	Rindge
May 21	123	11:25 p.m.	Sawdust	Monadnock Forest Prod.
May 23	123	2:45 p.m.	Chimney	Crawford residence
May 24	123	4:35 p.m.	Truck	Route 124
May 27	123	2:45 p.m.	MA	Fitzwilliam
May 29	123	1:15 p.m.	False	Drew residence
June 2	123	11:00 a.m.	Stove	144 North St.
June 2	123	4:30 a.m.	MA	Rindge
June 6	123	2:30 p.m.	False	River St.
June 6	123	7:10 p.m.	MA	Peterborough
June 13	Box 224	1:40 a.m.	False	Main St.
June 14	Silent	6:30 p.m.	Car	Contoocook Beach

ANNUAL REPORT

DATE	ALARM	TIME	KIND	PLACE
July 4	123	5:05 p.m.	Car accident	Thorndike Pond Rd.
July 4	123	3:00 p.m.	MA	Peterborough
July 17	123	3:35 p.m.	Malfunction	Monadnock Nursing Home
July 21	123	2:30 p.m.	Car	Tyler Hill Rd.
July 23	123	11:25 p.m.	Malfunction	Monadnock Nursing Home
Aug. 18	123	6:40 p.m.	Car	Peterborough St.
Aug. 25	False	11:05 p.m.	False	Wire down
Aug. 27	123	5:15 p.m.	Porch	5 East Main St.
Sept. 3	123	8:30 p.m.	False	Julio Mei Apts.
Sept. 3	123	9:40 p.m.	Trash	T-Bird
Sept. 14	123	7:55 a.m.	Malfunction	Berger Lahr
Sept. 16	123	1:30 p.m.	Road	Thorndike Pond Rd.
Oct. 2	123	4:45 p.m.	Road	Route 124
Oct. 8	123	8:35 p.m.	Malfunction	Nyland residence
Oct. 14	123	3:00 p.m.	Malfunction	Millipore
Oct. 21	Box 525	1:10 a.m.	Malfunction	Conant High School
Oct. 22	123	11:55 a.m.	Malfunction	Berger Lahr
Oct. 27	Silent	5:15 p.m.	MA	Dublin
Nov. 7	Box 434	1:15 a.m.	False	Oak St.
Nov. 9	123	6:45 a.m.	Stove	Chouinard residence
Nov. 12	Still	10:05 a.m.	MA	New Ipswich
Nov. 15	123	10:55 a.m.	Oil spill	Main St.
Nov. 18	123	3:00 p.m.	MA	Dublin
Nov. 27	123	6:15 p.m.	MA	Hancock
Nov. 27	123	10:15 p.m.	Burner	Lacy Rd.
Nov. 28	123	9:30 p.m.	Partition	Croteau residence
Dec. 1	123	3:40 p.m.	Partition	Smith residence
Dec. 5	123	8:20 a.m.	Car	Main St.
Dec. 5	Still	8:50 a.m.	Furnace	Goodnow St.
Dec. 10	123	4:25 p.m.	Furnace	Horton residence
Dec. 11	123	6:45 a.m.	House	5 East Main St.
Dec. 12	123	6:20 p.m.	Stove	360 Main St.
Dec. 13	123	7:55 p.m.	Chimney	167 North St.
Dec. 21	123	10:55 a.m.	Truck	Emery Rd.
Dec. 30	123	8:10 a.m.	MA	Rindge

Respectfully submitted,

Edmund Robichaud, Secretary

ANNUAL REPORT

REPORT OF THE JAFFREY RECREATION DEPARTMENT

While maintaining the same budget in 1982 as in 1981, the Recreation Department had two basic goals in mind: 1) to increase the number of programs offered in 1982 and thus increase participation and, 2) to offer more no cost activities especially for youth. All this was planned with the additional goal of improving the quality of the services offered. We are proud to report that we feel that we accomplished all of these goals.

With regard to improving the number of programs offered, trips increased from 32 to 60. This was largely due to a number of van trips conducted for both adults and seniors. Youth and adult classes increased from 29 to 51. Special events from 4 to 7, and Youth Sports from 12 to 14. The overall total of activities held was 215 compared to 171 last year. The number of swimming programs was our only significant decline. This was due to the unavailability of Clark Memorial after April 1982 on a no charge basis. Attendance increased from 6,373 to 8,190. These figures do not include figures from the skating rink.

ATTENDANCE SUMMARY

Trips	60	1,013
Classes youth & adult	51	530
Swim programs	9	184
Senior programs	11	187
Special events	7	664
Beach	11 weeks	3,927
Youth sports	14	333
Open basketball & volleyball	52 weeks	1,352 est.
	TOTAL	8,190
	(1981)	(171) (6,373)

Skating rink figures not available.

During 1982 we also attempted to offer more programs without a fee or charge attached. The following are a few of the programs conducted: Hershey Track Meet, School Vacation Program (open gym, fishing, etc.), Fall Youth Soccer Program, Summer Playground Program, Hot Shot Tournament, Beach Swimming Lessons, First Aid & CPR Courses, and Hunter Safety Course.

Increasing the quality of programs offered was accomplished in a number of ways. We attempted to plan trips and activities in more detail as well as try to offer more effective evaluations of our activities. Better communication with instructors and staff was also emphasized. We also attempted to maintain clearer communication with those with which we contracted for services. We like to think that the programs we offered were of high quality because of these efforts.

There were also other accomplishments during 1982 which we are very proud of and which we should like to mention:

1. The Friends of Recreation was organized and is currently a strong support group. They have established and now operate the popular Friday evening rollerskating program.
2. We were able through the help of many, many volunteers to restructure and reorganize the Jaffrey Halloween and Jaffrey Christmas programs. Both were very successful.
3. We reinstated the Summer Playground Program for youth. This free six week series of crafts and game activities had an average attendance of 12. We have plans to improve this program in 1983.

ANNUAL REPORT

4. We conducted a Community Interest Survey which provided very useful information in the area of prospective programming ideas.

5. We started the School Vacation Activities Program which proved successful.

6. We worked closely with the Jubilee Committee in planning the successful 82 week-end.

7. The Senior Citizens Walking Club and Lunch Bunch Program were begun. Both have been very successful.

8. We established a Women's Softball and Basketball Program.

We had many successes in 1982. Mixed in were also some failures and disappointments. However, we all feel that great strides were made.

Plans for 1983, among the many planned include:

1. Establishing a Youth Work Referral Program.

2. Strengthening on Youth Sports offerings. A group of interested adults have already met and is working on this goal.

3. Strengthen the Adult Education offerings.

All of our successes are due to the tremendous support that we get from members of the Community and from Community Groups. We wish to thank you all.

We also receive tremendous support from the Merchants and Businesses of Jaffrey. Thanks to you also.

Thanks is also in order to other Town departments for their help. The Selectmen, Public Works and Parks and Commons; the Police Department, Town Office Personnel and the Jaffrey School District all provide us with valuable assistance.

Without this support, all that we offer would not be possible. We sincerely appreciate the support and cooperation we have received from all.

Respectfully submitted,

JAFFREY RECREATION COMMITTEE

Kenneth Ryan, Chairman

Jerry Martin, Vice-Chairman

Edith Davis

Myrtle Hazleton

James Curcio

Daniel Shattuck, J-R School District

Robert Lawn, Selectman

ANNUAL REPORT

REPORT OF THE BOARD OF ADJUSTMENT

The Jaffrey Board of Adjustment meets on the first Tuesday of each month. All applications must be received at the Town Office no later than 5:00 p.m. two weeks prior to the public hearing date.

During the past year we have had a board member at the Town Office on the second Wednesday of each month to give assistance in preparing applications. This does not seem to be feasible and in the future all applicants should make an appointment with the Chairman if any assistance is needed in completing the necessary forms.

The Board of Adjustment feels that a study should be made by the Planning Board in the granting of a temporary permits, renewable every six months with a maximum time limit. There are occasions when a variance cannot be granted because it goes with the land forever, but a temporary permit would be of benefit to some of the citizens of Jaffrey.

This subject matter will be brought to the attention of the Planning Board for further discussion and study, along with other suggestions for the Jaffrey Land Use Plan.

Respectfully submitted,

Helen Griffin, Chairperson

Regular members:

Roland Boucher
Donald Gordon
Andrew Webber
Steve Wells

Alternate members:

Robert Austin
John Minter
Peter Sawyer
F. W. Sterling, Jr.
Frank Wright

Administrative Clerk:

Alta Cheney

ANNUAL REPORT

REPORT OF THE JAFFREY PLANNING BOARD

In October 1981, the Planning Board revised the Jaffrey Subdivision Regulations to comply with new state laws, and it now has a year's experience operating under procedures which have lengthened the process for larger subdivisions and made the notification process more formal. For the most part, matters have gone rather smoothly. Included in all procedures is the opportunity for preliminary consultation. Time is always reserved at the beginning of each meeting for such informal discussions, and applicants are invited to talk over prospective subdivisions for any other matters they wish to bring up. The Planning Board meets regularly at the Town Office Building at 7:30 p.m. the second Tuesday of each month, unless holidays or the nature of public hearings require special meetings or a change of date.

1982 saw the establishment of a mobile home subdivision in Jaffrey, several site plan reviews of pending industrial construction, approval for a large excavation of sand and gravel, a number of small subdivision approvals, and one well-attended hearing on a prospective arcade. For its site plan review activities, the Planning Board has generally adhered to a policy of waiving public hearing if the applicant has already had a hearing before the Board of Adjustment.

In addition to its normal work, the Board again devoted much time to actions aimed at further implementation of the Master Plan. The Old Fire Station Study Committee completed its task and issued its final report at Town Meeting last March. The final report of the Downtown Study Committee was submitted in July. The Road Study Committee, under the chairmanship of Robert Brandin, has a continuing task. The Town is extremely fortunate that public-spirited individuals devote so much of their time to tasks such as these.

In 1982, Brent Aucoin resigned as an alternate member of the Planning Board and was replaced by Robert Brandin. Robert Chamberlain succeeded Jim Balentine as Selectman Representative. Ann Belletete, who is not a member of the Board, began her service as the Board's clerk.

As the number of applications before the Planning Board continues to increase and state laws have made procedures more complicated, our activities have involved frequent meetings and more than a few late nights. I wish to thank each member of the special committees and each Board member for the zeal, devotion to town service, and the patience shown throughout the year.

Respectfully submitted,

Archie Coll, Jr.
Chairman

ANNUAL REPORT

REPORT OF THE HEALTH OFFICER

Investigations made by Health Officer:

Town water complaints	24
Private water complaints	39
Inspections made for water supplies	31
Reportable diseases	None
Dog bites reported to me	8
Cat bites	None
Wild animal bites	3
Dead animals ordered to be removed	7
Sewer complaints	22
Sewer investigations all types	37
Investigations for state	4
Investigations of leach fields	6
Smoke complaints	8
Garbage complaints	12
Warnings issued	5
Unsanitary living conditions	12
Store inspections	71
Beach inspections	39
Land fill inspections	57
Inspection of homes for state	11
Inspection of food for sale	2
Inspection of restaurants	14
Inspection of rivers and ponds	12

At this time I would like to extend my thanks to the Department of Public Works for the help given me this year.

Respectfully submitted,

John G. Heil
Health Officer

TOWN OF JAFFREY, NH

WATER WORKS

COMPARATIVE BALANCE SHEET

AS OF DECEMBER 31, 1981 and DECEMBER 31, 1982

	<u>December 31, 1982</u>	<u>December 31, 1981</u>	
<u>Current Assets:</u>			
Cash Regular	\$ 13,895	\$ 2,194	
Accounts Receivable	19,401	27,536	
Inventory at Cost (NOTE 2)	<u>42,495</u>	<u>66,808</u>	\$ 96,538
Property Plant & Equipment (NOTE 1)	1,324,489	1,251,355	
Less Accumulated Depreciation	<u>720,547</u>	<u>603,942</u>	<u>663,195</u>
			588,160
<u>Special Funds:</u>			
Capital Improvement Fund - Well	6,915	26,579	
Meter Reserve Fund	<u>2,940</u>	<u>9,855</u>	<u>7,887</u>
			34,466
 TOTAL ASSETS:	 <u>\$689,588</u>	 <u>\$719,164</u>	
 <u>Current Liabilities:</u>			
Accounts Payable	\$ 24,462	\$ 17,401	
Accrued Interest	5,060	3,899	
Current Portion of Long Term Debt	<u>99,500</u>	<u>\$129,022</u>	<u>50,000</u>
			\$ 71,300
Long Term Debt Less Current Portion Shown Above (NOTE 3)	215,000		265,000
 <u>Equity:</u>			
Municipal Investment	134,575	134,575	
Retained Earnings	<u>210,991</u>	<u>345,566</u>	<u>248,289</u>
			382,864
 TOTAL LIABILITIES & EQUITY:	 <u>\$689,588</u>	 <u>\$719,164</u>	

TOWN OF JAFFREY, NH

WATER WORKS

STATEMENT OF INCOME AND RETAINED EARNINGS

AS OF DECEMBER 31, 1982

Operating Revenue:

Water Sales - Residential & Commercial	\$129,552	
- Meter	<u>60,036</u>	\$189,588
Interest Income on Special Funds		2,517
Other Sales & Service		<u>3,031</u>
		\$195,736

Operating Expenses:

Depreciation (NOTE 1)	\$ 57,351	
Interest	15,767	
Salaries	49,634	
Employee Benefits	9,119	
Repairs	7,964	
Electric	8,829	
Water Supply & Distribution Expense	1,837	
Commissioners Expense	1,800	
General Office	3,679	
Other	4,386	
Telephone	1,940	
Town Labor	11,770	
Meter Expense	<u>58,958</u>	<u>233,034</u>

Net Income: (37,298)

Retained Earnings, Beginning of Year: 248,289

Retained Earnings, End of Year: \$210,991

TOWN OF JAFFREY, NH

WATER WORKS

STATEMENT OF CHANGES IN FINANCIAL CONDITION

FOR THE PERIOD ENDED DECEMBER 31, 1982

Source of Funds:

Net Income \$ (37,298)

Changes Not Requiring Outlay of Working Capital in Current Period:

Depreciation 57,351

Decrease in Special Funds 24,611

\$ 44,664

Application of Funds:

Decrease in Working Capital \$ (78,469)

Additions to Property, Plant & Equipment 73,133

Decrease in Long Term Debt 50,000

\$ 44,664

Summary of Increase (Decreases) in Components of Working Capital:

Current Assets:

Cash \$ 11,701

Accounts Receivable (8,135)

Inventory (24,313)

(20,747)

Current Liabilities:

Accounts Payable (7,061)

Accrued Interest (1,161)

Current Portion Long Term Debt (49,500)

(57,722)

Decrease in Working Capital: \$ (78,469)

TOWN OF JAFFREY, NH

WATER WORKS

NOTES TO FINANCIALS

AS OF DECEMBER 31, 1982

NOTE 1 Fixed Assets are depreciated on the straight line method at various lives as follows:

<u>Description</u>	<u>Cost</u>	<u>Life</u>	<u>Current Depr.</u>	<u>Accum. Depr.</u>
Land	\$ 17,490.63			
Gravel Packed Well	66,239.91	20 Yr.	\$ 3,312.00	\$ 56,304.00
Garage	10,000.00	30 Yr.	333.00	5,664.00
Dist. Mains - Cement Lining	104,953.36	30 Yr.	3,498.44	52,476.60
Transmission Mains	110,942.13	25 Yr.	4,437.68	96,014.51
Poole Reservoir Imp.	15,031.19	30 Yr.	501.00	13,528.00
Distribution Mains	364,754.55	25 Yr.	14,590.18	329,196.57
Services	82,458.14	25 Yr.	3,278.32	61,359.75
Chlorination Plant	19,634.17	20 Yr.	981.70	16,688.90
Truck	5,050.00	5 Yr.	-0-	5,050.00
Other Equipment	5,103.21	5 Yr.	310.31	4,792.92
202 Bypass	38,706.86	25 Yr.	1,548.27	8,515.49
Welder	2,021.00	5 Yr.	202.10	2,021.00
Office Equipment	1,440.95	10 Yr.	144.10	648.45
Distribution System	14,601.41	25 Yr.	584.06	2,628.27
New Well	367,542.49	25 Yr.	14,701.70	50,250.78
Equipment	16,444.00	5 Yr.	3,288.80	8,222.00
Equipment	15,458.50	5 Yr.	1,545.85	3,091.70
Equipment	3,129.01	5 Yr.	312.90	312.90
Truck	5,200.00	3 Yr.	866.67	866.67
Poole Pond	58,287.03	10 Yr.	2,914.35	2,914.35
	<u>\$1,324,488.54</u>		<u>\$ 57,351.43</u>	<u>\$720,546.86</u>

NOTE 2 Inventories are valued at lower of cost or market and have been valued by the Commissioners.

NOTE 3 Long Term Debt	<u>Balance 12/31/81</u>	<u>1982 Re- tirements</u>	<u>Receipts</u>	<u>Balance 12/31/82</u>
ISSUE Issue #2 - 1969 4.75% Maturing 6/1/88	\$105,000	\$15,000		\$ 90,000
Issue #3 - 1977 4.75% Maturing 9/1/87	210,000	35,000		175,000
Town of Jaffrey 9.5% Maturing 10/27/83	-		\$49,500	49,500
Total:	\$315,000	\$50,000	\$49,500	\$314,500
Current Portion:	(50,000)			(50,000)
Total Long Term Debt:	\$265,000			\$215,000

ANNUAL REPORT

MARRIAGES registered in the Town of Jaffrey for the year ending December 31, 1982

Jan. 2	Jeffrey J. Albaugh Linda Russell	Jaffrey, N.H. Jaffrey, N.H.
14	Allen J. Hadley, Jr. Beneta B. Patton	Fitchburg, Ma. Jaffrey, N.H.
23	Chester J. Misiewicz Miriam Christianson	Bradenton, Fl. Worcester, Ma.
29	Oris P. Pelkey Penny L. McDonald	Jaffrey, N.H. Jaffrey, N.H.
30	James R. Spoon Rebecca J. Garfield	Jaffrey, N.H. Jaffrey, N.H.
Feb. 13	Stephen T. Pelkey Christine A. Korpi	Jaffrey, N.H. Jaffrey, N.H.
14	Douglas S. Shattuck Mary Jane Frohlich	Jaffrey, N.H. New Ipswich, N.H.
14	William P. Corbani Deborah R. Morrison	Ridgefield, Ct. Halifax, N.S.
20	Christopher A. Leger Brigitte A. Geoffrey	Rindge, N.H. Rindge, N.H.
21	Michael A. Cwalina Charlene A. LeBlanc	Gardner, Ma. Gardner, Ma.
20	David G. Hayden Maureen M. Lynch	Jaffrey, N.H. Jaffrey, N.H.
26	Brian M. Driscoll Patricia Levasseur	Acton, Ma. Worcester, Ma.
27	David Vachon Michelle R. Gagnon	Leominister, Ma. Leominister, Ma
Apr. 3	Douglas A. MacQuarrie Dina M. Ascani	Jaffrey, N.H. Jaffrey, N.H.
10	Gil C. Carreiro Diane J. Newton	Ashburnham, Ma. Ashburnham, Ma.
16	Shawn P. LeBritton Paris A. Raleigh	Jaffrey, N.H. Jaffrey, N.H.
17	Charles T. Hill Virginia E. Bell-Kalmbach	Jaffrey, N.H. Jaffrey, N.H.
24	Marc F. Wallace Cassandra L. Perrault	Jaffrey, N.H. Jaffrey, N.H.
May 1	Richard M. Reed Paula M. Charlonne	Jaffrey, N.H. Jaffrey, N.H.

ANNUAL REPORT

8	Donald J. Lambert Cynthia R. Williams	Jaffrey, N.H. Jaffrey, N.H.
8	Richard K. Hall Ellen Moss	Peterborough, N.H. Jaffrey, N.H.
9	Mark W. Tapley Diane E. Tapley	Jaffrey, N.H. Jaffrey, N.H.
15	Randy G. Miller Denise A. LaBrie	Jaffrey, N.H. Jaffrey, N.H.
22	Mark W. Therriault Karen A. Baldwin	Rindge, N.H. Jaffrey, N.H.
22	Jay P. McPhee Elizabeth L. Draper	Jaffrey, N.H. Jaffrey, N.H.
22	Gerald J. Ouellette Louise G. Seiberling	Jaffrey, N.H. Jaffrey, N.H.
22	Philip J. Ouellette Marjorie E. Andrews	Rindge, N.H. Rindge, N.H.
27	Ronald W. Parker Rhonda M. Reoh	Jaffrey, N.H. Jaffrey, N.H.
28	William J. Howe, Jr. Sandra J. Blouin	Jaffrey, N.H. Jaffrey, N.H.
28	Albert V. Mann, Jr. Madelaine J. Carter	Jaffrey, N.H. Jaffrey, N.H.
Jun. 11	Roger P. Davis, Jr. Evelyn M. Canavan	Jaffrey, N.H. Jaffrey, N.H.
12	Harold J. Labbe, Jr. Kim . Girard	Jaffrey, N.H. Jaffrey, N.H.
12	Arthur G. Paradise Mildred F. Sangermano	Jaffrey, N.H. Jaffrey, N.H.
25	Thomas T.G. Cabot Antonia R. Bard	Rindge, N.H. Worcester, Ma.
26	Timothy L. LeMoine Kimberly G. Mattson	Jaffrey, N.H. Jaffrey, N.H.
26	Frederick M. Stratton Nancy J. Whitaker	Jaffrey, N.H. Fitzwilliam, N.H.
26	Alexis A. Van Adzin Karen M. Cunningham	Cambridge, Ma. Northfield, Ma.
Jul. 3	Reynald K. Hill Donna A. Bellavance	Jaffrey, N.H. Jaffrey, N.H.
3	Rene W. Landry Louise A. Dunton	Jaffrey, N.H. Jaffrey, N.H.

ANNUAL REPORT

3	Leonard M. Lortie Kay F. Tupper	Jaffrey, N.H. Jaffrey, N.H.
10	George F. Hart Sandra L. Townsend	Jaffrey, N.H. Jaffrey, N.H.
10	Clement H. Record, Jr. Beatrice C. Rogers	Jaffrey, N.H. Jaffrey, N.H.
24	Terry A. Metzger Marieca F. Caron	Hooksett, N.H. Jaffrey, N.H.
24	Irvin F. Norwood Roseanne M. Cook	Jaffrey, N.H. Rindge, N.H.
25	Robert L. Fee Sally A. Hall	Jaffrey, N.H. Salem, Ma.
Aug. 6	Harold L. Pibus Joan Gallagher	Jaffrey, N.H. Jaffrey, N.H.
7	Robert E. Beaumont Katherine E. Bradford	Marblehead, Ma. Marblehead, Ma
14	Donald R. Gaynor Cheryl L. White	Stoneham, Ma. Jaffrey, N.H.
21	Jonathan D. Hart Margaret P. Stevens	Merion, Pa. Jaffrey, N.H.
22	Wayne E. Yates Lisa K. Brown	Jaffrey, N.H. Jaffrey, N.H.
28	Moises D. Pimentel Robin Hood	Rindge, N.H. Rindge, N.H.
Sep. 4	Richard W. Bemont Marcia L. LaMonda	Jaffrey, N.H. Jaffrey, N.H.
10	John F. Gilson Eleanor M. Mearn	Hyde Park, Ma. Hyde Park, Ma.
11	Brian D. Corner Barbara A. Walling	Salt Lake City, Ut. Salt Lake City, Ut.
11	Daniel S. Rebstad Sandra E. Zachos	Jaffrey, N.H. Jaffrey, N.H.
18	Anthony M. Olivo I ^I Andrea J. Donovan	Jaffrey, N.H. Jaffrey, N.H.
25	Donald S. Pasno Denise A. Williams	Jaffrey, N.H. Jaffrey, N.H.
25	David M. Rowell Beth A. Krommes	Rindge, N.H. Rindge, N.H.
Oct. 2	John J. Pirkey Cynthia L. Kintz	Jaffrey, N.H. Jaffrey, N.H.
2	Raino E. Wirein, Jr. Mary Karen V. Beattie	Jaffrey, N.H. Jaffrey, N.H.

ANNUAL REPORT

	2	Herman X. Wood Joan P. Willett	Jaffrey, N.H. Jaffrey, N.H.
	9	Angelo J. Cenotti, Jr. Desiree E. Carofano	Jaffrey, N.H. Jaffrey, N.H.
	9	Lance H. Gagnon Robin J. Arceci	Jaffrey, N.H. Jaffrey, N.H.
	9	Richard A. Picone Taimie E. Luopa	Jaffrey, N.H. Jaffrey, N.H.
	16	William F. Hurley Judith A. Dunning	Jaffrey, N.H. Jaffrey, N.H.
	16	David L. Torsey Melinda L. Bisbee	Peterborough, N.H. Jaffrey, N.H.
	24	Michael J. Michaud Tess Weichel	Jaffrey, N.H. Jaffrey, N.H.
	24	Peter A. Newcombe Theresa L. Mathias	Providence, R.I. Providence, R.I.
Nov.	19	Douglas G. Cutter Betty F. Beaudoin	Jaffrey, N.H. Jaffrey, N.H.
	20	Harry J. Connor Georgianna M. Langevin	Rindge, N.H. Rindge, N.H.
	24	Richard R. Rousseau Tracy A. Crowe	Jaffrey, N.H. Jaffrey, N.H.
	27	Edward T. Duval Lisa A. LaPlant	Jaffrey, N.H. Jaffrey, N.H.
	27	Victor G. MacDonald Laurie J. Prestigiacomo	Amesbury, Ma. Jaffrey, N.H.
	27	Robert E. Reardon Marianne Kelly	Jaffrey, N.H. Jaffrey, N.H.
Dec.	10	John H. Callahan Hazel A. Young	Westfield, Ma. Westfield, Ma.
	18	Walter V. Pryor, Jr. Carol A. Roy	Orlando, Fl. Jaffrey, N.H.
	31	Paul E. Downs Denise S. Robidoux	Jaffrey, N.H. Jaffrey, N.H.

ANNUAL REPORT

Births registered in the Town of Jaffrey
for the year ending December 31, 1982

<u>Date</u>	<u>Name of Child</u>	<u>Name of Parents</u>	<u>Place of Birth</u>
Jan. 2	Ann B. Rickley	Karen A. Arthur George R. Rickley	Keene, N.H.
8	Shaun R. Cast	Lori R. Coll Jerry T. Cast, Jr.	Peterborough, N.H.
29	Dianna L. Washburn	Penelope A. Huff Mark A. Washburn	Winchendon, Ma.
30	Martha A. Gauthier	Catherine A. Courchene Kirk A. Gauthier	Peterborough, N.H.
Feb. 2	Reuben P. Spoon	Suzanne H. Coll Raymond A. Spoon, Jr.	Jaffrey, N.H.
7	Tracy A. Doucette	Cathy-Ann Harper David A. Doucette	Peterborough, N.H.
11	Rebecca M. Harris	Florence L. Lemire Wayne R. Harris	Peterborough, N.H.
13	Lisa A. Arcici	Karen M. O'Neil Dave G. Arceci	Peterborough, N.H.
13	Michelle C. Blais	Collen C. James Michael M. Blais	Keene, N.H.
19	Kathryn J. Sasner	Patricia A. Tenney Barry E. Sasner	Peterborough, N.H.
Mar. 4	Joseph P. Dionne	Pamela R. Hughgill Paul J. Dionne	Peterborough, N.H.
11	Michael A. Brigham	Cynthia A. Flis Richard A. Brigham	Hanover, N.H.
16	Nathan A. Luscombe	Nancy K. Van Wie Keith P. Luscombe	Peterborough, N.H.
Apr. 7	Mary-Jane R. Desmarais	Ruth A. Holden Kenneth E. Desmarais	Peterborough, N.H.
14	Hilary M. Bride	Laurel D. Draper Peter J. Bride	Peterborough, N.H.
17	Sarah C. Pelkey	Christine A. Korpi Stephen T. Pelkey	Peterborough, N.H.
22	Terri L. Bolles	Kwi Hui L. Yi George H. Bolles	Peterborough, N.H.
23	Shawn N. Rollins	Susan Reed Tony J. Rollins	Peterborough, N.H.
May 7	Shannon A. Sheehy	Diane M. Aprea Michael K. Sheehy	Keene, N.H.

ANNUAL REPORT

16	Abigail D. Hill	Katherine J. Pilewicz Richard L. Hill	Peterborough, N.H.
Jun. 1	Erin M. Ricciardi	Susan M. Christian Peter J. Ricciardi	Peterborough, N.H.
8	McPhee	Elizabeth L. Draper Jay P. McPhee	Peterborough, N.H.
26	Timothy M. Foss	Carole M. Laflam Andrew J. Foss	Peterborough, N.H.
29	Julie A. Hautanen	Janice M. Pickford Bruce J. Hautanen	Keene, N.H.
Jul. 4	Joel A. Haynes	Susan L. Ramsey Timothy A. Haynes	Peterborough, N.H.
5	Allysha J. Lane	Karen R. Buzzell James A. Lane	Peterborough, N.H.
11	Jennifer E. Schiavoni	Shirlee D. Frink Michael J. Schiavoni	Peterborough, N.H.
14	Nena L. O'Neil	Melda Poirier John C. O'Neil	Peterborough, N.H.
16	Adam C. Stone	Laura A. Cox Mark S. Stone	Peterborough, N.H.
20	Kassandra E. Dupre	Bettina Speeney John B. Dupre	Peterborough, N.H.
26	Sarah E. Meinsma	Barbara J. Smith John L. Meinama	Peterborough, N.H.
31	Andrew A. Peterson	Susan V. Accorsi Russell G. Peterson	Peterborough, N.H.
Aug. 22	Steven R. Leporati	Ruth A. Duval Steven F. Leporati	Peterborough, N.H.
25	Thomas O. Miller	Diana H. Ferguson Terry Miller	Keene, N.H.
Sep. 3	Sarah K.C. Smith	Michelle L. Ouellet Walter C. Smith IV	Leominster, Ma.
4	Nicole M. Marquis	Pamela L. Smith Philip J. Marquis	Peterborough, N.H.
5	Adrienne C. Draper	Barbara G. Fischer Edward H. Draper	Peterborough, N.H.
15	Adam J. Richard	Linda Ann Labonte Robert F. Richard	Gardner, Ma.
18	Antonia Sangermano II	Avril V. McQuillan Antonio Sangermano	Keene, N.H.

ANNUAL REPORT

19	Richard W. Pogue III	Linda A. Billings Richard W. Pogue Jr.	Peterborough, N.H.
30	Marc N. Hunt	Dianne M. Lambert Robert K. Hunt	Peterborough, N.H.
Oct. 12	Duncan F. McGrath	Sherry A. Belliveau James P. McGrath	Jaffrey, N.H.
14	Amanda M. Lambert	Ginger M. Blake Scott J. Lambert	Peterborough, N.H.
20	Samuel J. Geiger	Kelen L. Kinderman Mark J. Geiger	Peterborough, N.H.
22	Martha A. Haynes	Robin M. Peard Nathaniel P. Haynes	Peterborough, N.H.
27	Eric D. Seppala	Brenda L. Olin Calvin C. Seppala	Fitchburg, Ma.
31	Laura L. Baker	Kyle Stacy William P. Baker	Nashua, N.H.
Nov. 2	Lindsey C. Record	Lynn F. Carroll James A. Record	Peterborough, N.H.
9	Sienna E. Creasy	Darlene A. Hanka Steven S. Creasy	Peterborough, N.H.
12	Jacob L. Gorecki	Cathy-Anne Lemire Michael A. Gorecki	Peterborough, N.H.
15	Cameron G. Butze	Julie R. Haering Richard J. Butze Jr.	Peterborough, N.H.
23	Anthony M. Bergeron	Sheila K. Speeney Lionel R. Bergeron	Peterborough, N.H.
29	Jaclyn E. Hill	Virginia E. Bell Charles T. Hill	Peterborough, N.H.
30	Holli R. Mathews	Susan R. Pitman Dana E. Mathews	Peterborough, N.H.
Dec. 1	Seth P. Dyer	Louise K. King Kent S. Dyer	Hillsborough, N.H.
5	Shawn M. Lantry	Linda L. Blanchette John J. Lantry	Peterborough, N.H.
21	Kelly A. Langevin	Margaret A. Ricker Michael R. Langevin	Keene, N.H.
25	Jennifer A. Gordon	Irene M. Szeto Bruce A. Gordon	Keene, N.H.

ANNUAL REPORT

27	Bethany M. Elliott	Deborah A. Putman Gerald G. Elliott	Keene, N.H.
28	Lauren J. Stewart	Lynn M. Sangermano Michael G. Stewart	Keene, N.H.

ANNUAL REPORT

Deaths registered in the Town of Jaffrey, N.H.
for the year ending December 31, 1982

Date	Name of Deceased	Place of Death	Parents Name
Jan. 10	Harold S. Pratt	Jaffrey, N.H.	Clarence D. Pratt Lucy Wrisley
10	Sarah W. Gould	Peterborough, N.H.	John S. Gould Mary A. Warren
13	Toivo A. Ojala	Peterborough, N.H.	Jacob Ojala Evalina Hultala
16	Robina C. Saville	Jaffrey, N.H.	- - - - Shields - - - - -
17	Armand D. DeGrandpre	Peterborough, N.H.	Arthur DeGrandpre Valerie Bienvenue
18	Dora M. Smith	Jaffrey, N.H.	Camille Hiter Izabell Burl
28	Ella M. Whalen	Jaffrey, N.H.	Michael Whalen Mary McGowan
Feb. 3	Philip C. Tremblay	Jaffrey, N.H.	Calixte Tremblay Aura Caouette
5	Henry S. Secor	Jaffrey, N.H.	Lewis B. Secor Katie Sala
8	Flora M. Thompson	Jaffrey, N.H.	Ludger Cote Elizabeth Desmarais
19	Mary A. Schindler	Jaffrey, N.H.	Andrew Perdoch Mary Winslow
23	Bernice J. Wolff	Bradenton, Fl.	- - - - - - - - - -
Mar. 4	Edith A. Kasten	Peterborough, N.H.	William Holden Maryanne Yates
5	Ida M. Taylor	Jaffrey, N.H.	James Emery Caroline Durand
9	Roger J. Varville	Wht River Jct, VT	Onesime Varville Caroline Christian
24	Barbara J. Davis	Hanover, N.H.	Owen Bowyer Ella Dafeo
27	Joseph A. LaPlante	St. Petersburg, Fl.	- - - - - - - - - -
31	Hubert S. O'Neil	Concord, N.H.	Hubert O'Neil Ola Stratton

ANNUAL REPORT

Apr. 3	John J. Marette	Jaffrey, N.H.	Joseph Marette Maria Franzetti
16	Catherine M. Hunt	Nashua, N.H.	William H. Riley Catherine V. Shea
22	Gardner E. Hubbard	Peterborough, N.H.	Ernest Hubbard Gladys Wetherell
May 8	Kathryn Sasner	Hanover, N.H.	Barry Sasner Patricia Tenney
10	Janet L. Towne	Jaffrey, N.H.	Robert Corbett Hannah Campbell
12	Nona C. Williams	Hanover, N.H.	Pope Crumbley Ethel Brennan
16	Ida M. Wheeler	Jaffrey, N.H.	Marcellus Robbins Florence Fish
16	Rita M. Gobiell	Worcester, Ma.	Daniel E. Gobiell Amy A. Letourneau
18	Madeline B. Redmund	Jaffrey, N.H.	Joseph P. Taggart - - - - -
18	Joseph Bibeau	Westmoreland, N.H.	Jean-Baptiste Bibeau Aduilda Chenevert
21	Hazel B. Murray	Lowell, Ma.	- - - - - - - - - -
25	Winifred M. Gummerson	Peterborough, N.H.	William F. Coolidge Mabel Prescott
26	George E. Barker	Jaffrey, N.H.	Willis E. Barker Edwina Edwards
26	Madeline A. McCarthy	Peterborough, N.H.	- - - - - - - - - -
28	John H. Beauvais	Jaffrey, N.H.	Henry J. Beauvais Jane Nixon
Jun. 8	Frank L. Buss	Jaffrey, N.H.	Karl Buss Christina Haas
15	Margaret G. Shields	Jaffrey, N.H.	James H. Galligan Margaret Broidy
28	Ruth McCoy	Jaffrey, N.H.	Willis B. Jewell Nellie - - - -
Jul 9	Mitchell Haddad	Peterborough, N.H.	Joseph Haddad Marygo Haddad
19	Michael E. Smith	Peterborough, N.H.	John H. Smith Weltha I. Barker

ANNUAL REPORT

19	Jean R. Green	Hanover, N.H.	James K. Spence - - - Adam
26	Ruth E. Gray	Jaffrey, N.H.	Herbert T. Gray Flora Farr
31	Florence E. Levine	Peterborough, N.H.	Camille Ehlinger Minnie Miller
Aug. 13	Gertrude M. Meador	Jaffrey, N.H.	Daniel W. Marshall Gertrude Weeks
22	Agnes C. Desrosiers	Peterborough, N.H.	Silas Christian Agnes Cournoyer
27	David F. Hagerman	Peterborough, N.H.	Francis Hagerman Catherine Llewelyn
29	Sarah G. St. Pierre	Jaffrey, N.H.	Norbert Berard Malvina Blanchard
Sep. 4	Maude E. O'Neil	Peterborough, N.H.	Charles Canfield Susan E. Strong
11	Raymond J. Gauthier	New London, Ct.	Wilfred Gauthier Elma Doris
Oct. 17	M. Beatrice Naramore	Peterborough, N.H.	George M. Towne Rosetta Hillier
18	Louis J. Sirois	Peterborough, N.H.	Felix Sirois Florina Dubois
29	George S. Austermann	Peterborough, N.H.	Frederick H. Austermann Emma Krueger
29	Thorsten T. Anderson	Peterborough, N.H.	Karl Anderson Arvida Johansson
Nov. 3	Thomas S. Sargent, Jr.	Peterborough, N.H.	Thomas S. sargent Ann A. Lewis
16	Edward F. Jackson	Jaffrey, N.H.	Edward L. Jackson Georgianna Jackson
15	Cameron G. Butze	Peterborough, N.H.	Richard J. Butze, Jr. Julie R. Haering
Dec. 7	Catherine I. Sigman	Jaffrey, N.H.	William Leyden Catherine Kinney
9	Roseanna Charlonne	Peterborough, N.H.	George Charlonne Laura LaFleur
11	Ernest J. LaFleur	Jaffrey, N.H.	Frank LaFleur Arcelia Langevin
12	Charles D. Desrosiers	Keene, N.H.	Jules Desrosiers Elise Cloutier
27	Demetrius J. Gagnon	Peterborough, N.H.	Horace Gagnon Eugenie Christian

ANNUAL REPORT

*Nov. 1	Antonio J. Chouinard	Milford, N.H.	Maxine Chouinard Belima Morneau
*Dec. 2	Gerald S. Elliot	Peterborough, N.H.	Walter B. Elliot Mary Stenhouse

* Out of sequence

ANNUAL REPORT

TAX COLLECTOR'S REPORT

The Tax Collector's Report was not ready at the time of printing. If it is ready, copies will be available at Town Meeting or before.

INVOICE
AND
TAXES

NAME	Description and Value	Acres	Land	Bldg.
Abbott, Francis & Ethel	Old Peterborough Rd.	5.04	5,050	13,450
Abbott Laboratories	Jennifer Lane	1.03	4,400	31,450
Adams, David	Fitzwilliam Rd. CU	33.00	1,700	
	Old Fitzwilliam Rd.	2.60	1,300	
Adams, James & Michele	Old Fitzwilliam Rd. V	2.00	5,400	31,800
Adams, Roger & Corrine	Fitzwilliam Rd. CU	7.00	5,750	10,850
	Fitzwilliam Rd. CU	10.50	550	
Affleck, Kenneth & Margery	Bryant Rd.	2.00	6,300	26,600
Albonzio, Dominik & Eva	Rindge Rd.	17.80	19,800	
Alderman, Mary & Bissell	Gibbs Rd. CU	29.00	1,500	
	Dublin Rd. CU	23.00	1,200	
Alderman, Mary	Mountain Rd. SOL.	13.00	14,150	43,750
Alex, Anthony & Mary	Contoocook Rd. V		3,100	13,700
Allen, Bruce	Old County Rd.	6.00	4,000	
Alletsee, George	Knight St. S	1.15	15,200	55,700
Anderson, Donald & Sarah	Mountain Rd. V	2.59	11,700	26,550
Ames, Forrest & Hester	Fitzwilliam Rd. CU	12.00	14,850	56,400
	Fitzwilliam Rd. CU	60.00	3,100	
Andrews, Harriet H.	Old Fitzwilliam Rd. CU	66.00	2,150	
	Old Fitzwilliam Rd. CU	114.00	29,300	76,650
Angeloro, Thomas & Valerie	Harkness Rd.	5.00	29,050	49,400
Antilla, Tauno	9 Birch St. S	.17	3,300	18,500
Arceci, Dominic & Rachel	Letourneau Dr.	1.05	12,250	47,900
Arceci, Dominic	Rindge Rd.	.46	3,500	6,400
Archambault, Therèse	Kevin Lane	1.03	13,250	42,500
	Old Peterborough Rd.	2.02	7,950	29,600
Archambault, Robert & Rita	48 Stratton Rd. S	.10	5,100	38,450
	44 Cross St. S	.24	3,400	19,700
	Contoocook Ave.	.37	3,500	
	Contoocook Ave.	.97	10,200	27,000
	Old Peterborough Rd.	.13	400	
Archambault, Gloria	Squantum Rd.		5,800	44,500
Archambault, Roland	108 North St. S		3,750	32,900
	169 North St. S		1,850	8,900
	Webster St. S		3,550	25,350
	211 Peterborough St. S		5,700	64,450
Arcudi, Louise	Dublin Rd.	3.70	7,800	40,300
Arista Chevrolet	Peterborough St. S		27,650	47,700
Ark, The, Inc.	Dublin Rd. CU	128.00	34,000	94,200
	Dublin Rd. CU	7.72	200	
	Dublin Rd. CU	44.28	1,200	
	Dublin Rd. CU	30.68	850	
	Gibbs Rd.	3.50	4,800	
Arnold, Ralph & Delia	Old Peterborough Rd. V	3.40	9,950	17,400
Arthur, Ann	Gilmore Pond Rd. V	14.80	38,300	141,300
	Gilmore Pond Rd.		26,000	29,600
Ascani, Dino & Betty	River St. V,S		3,200	16,350
Ascani, Diviglio & Elizabeth	River St. V,S		5,700	26,150

NAME	Description and Value	Acres	Land	Bldg.
Ascani, Elio & Florence	Ridgecrest Rd. S		9,650	28,050
Ascani, Marjorino & Lorraine	Oak St. S	.22	4,000	16,900
Ascani, Romolo & Ruth	River St. V,S		4,550	20,650
Asher, Gary & Kay	Slade Rd.	2.30	14,125	
Athy, James & MaryEllen	Old Peterborough Rd. S	3.30	10,300	21,700
Aucoin, Brent & Paula	Lawrence St. S	.48	11,150	19,850
Aucoin, Elmer & Tina	Stratton Rd. S	.14	6,450	31,800
	Squantum Rd. S	.72	5,850	37,500
Austermann, George & Eleanor	Meeting House Rd.	5.00	25,650	22,600
Austermann, Donald & Sallie	Gilson Rd.		18,500	1,200
Austin, Alice	Trotting Park Rd.		10,300	23,400
Austin, Robert & Helen	Highland Ave. V,S	1.39	11,000	21,950
Austin, Sydney & Alice	Mountain Rd.	21.00	32,150	76,750
Ayres, Katherine & C. Burgess	Dublin Rd. V	4.40	13,000	60,550
Backer, Barbara; McMurphy, Charles; Robertson, Timothy	Main St. S	.51	24,450	104,100
Bacon, Alden & Bertha	Dublin Rd.	5.80	5,900	
	Dublin Rd. V	1.20	4,200	25,350
Bacon, Charles, III	Old County Rd. CU	52.00	3,600	
	Old County Rd. CU	29.00	650	
Bacon, Kendall & Dorothy	Old Mountain Rd.	2.00	8,300	41,850
Badertscher, Elspeth	Colman Rd. CU	150.00	14,100	36,700
	Lehtinen Rd.	36.00	1,850	
Badger, Dorothy	Mountain Rd. CU	41.00	2,150	
	Mountain Rd. CU	58.50	17,200	44,950
B & F Contracting Inc.	Hadley Rd. CU	30.00	6,700	13,050
Bailey, William & Ruthanne	Old County Rd.	2.81	8,500	35,400
	Old County Rd.	1.50	2,900	
Bailey, Willis & Amy	Old County Rd.	8.50	4,800	
Baird, Donald, Inc.	Spruce St. S	.31	2,950	9,950
Baird, Donald & Marie	Spruce St. V,S	.31	4,700	15,900
	Lehtinen Rd.	6.00	2,500	
Baird, Harlan & Joyce	Juniper St. S	.37	4,750	16,400
Baird, James & Lucille	River St. S		8,800	26,600
Baird, John & Barbara	Squantum Rd.	2.08	7,650	9,500
Baird, Raymond & Jane	North St. S		5,000	21,800
Barker, Chester	Dublin Rd.		6,800	
Baker, George & Mary	Burrinton Court S	.25	7,650	19,350
Baker, Leonard & Sandra	Squantum Rd. V,S	2.60	7,150	17,250
Baldwin, Arnold & Anne	Old Peterborough Rd.	1.30	10,950	28,500
Baldwin, Charles & Virginia	Old Peterborough Rd. V	.68	7,150	23,400
Baldwin, Clifford	Erin Lane	.68	10,550	30,400
Baldwin, Marion Est.	School St. S		4,100	20,850
Balentine, James & Betty	Chadwick Rd. CU,V	55.00	10,400	68,450
	Chadwick Rd. CU	5.00	400	
Bangs, Gary & Marie	Crestview Dr.		11,700	8,100
Bank of N.H.	Fitzgerald Dr.	3.09	18,050	
	Fitzgerald Dr. S	5.38	26,200	212,750

NAME	Description and Value	Acres	Land	Bldg.
Barker, Clinton & Helen	Pine St. S	.23	3,750	18,150
Barker, George Est.	Squantum Rd.		9,350	38,400
Barker, Harold, Jr. & Elizabeth	Highland Ave.. S	.72	7,800	19,200
Barlick, Michael & Sharon	Stratton Rd. S	.37	6,850	25,050
Barr, Glen	Proctor Rd.	6.80	4,600	
Bartlett, Ronald & Jesselyn	Lacy Rd.	1.61	4,100	38,350
Batchelder, Walter & Kathleen	Sunnyfield Dr. S	.23	3,900	23,550
Batiste, Mary	Thorndike Pond Rd. V,S		4,150	48,900
Bauer, Barbara	Brigham Road	13.00	6,650	
Bayen, Walter & Lois	Prescott Road V	1.00	6,450	51,800
Bean, Christopher & Claire	Main St. S	5.00	17,350	79,200
Bean, Delcie, Jr.	Main St. CU	14.80	500	
	Main St. CU	4.60	150	
	Match Point S	2.60	17,150	90,300
	Main St. CU	3.01	100	
	Proctor Rd. CU	11.00	100	
	End Prospect St. CU	32.38	1,700	
	Proctor Rd. CU	12.00	650	
Bean, Delcie, Jr.; Vernon; Krause, Helen; Ellison, Vivian	Main St.	.60	5,550	9,550
Bean, D.D. & Sons	Peterborough St.			2,000
	White Rd.			14,400
	Harkness Rd.	5.50	23,850	27,650
	Peterborough St. S		24,900	309,000
	Main St. S		27,700	205,600
	North St.		7,600	
	Peterborough St.		25,650	262,150
	Peterborough St. S	.63	10,250	15,000
	Eastwood Drive	29.30	14,100	
Bean Fiber Glass	Union St.		18,450	109,300
	Union St.	4.00	3,500	
Bean, Laura Evelyn	Match Point S	3.60	18,600	72,500
Bean, Vernon	Main St. CU	11.00	850	50
	Main St. CU	9.00	250	
Bean, Vernon & Delcie	Main St. & Harkness CU	10.50	350	
	Match Point	.54	7,100	4,050
	Main St. CU	4.15	1,100	
Beattie, Mary Karen	Squantum Rd. S	.46	4,600	26,600
Beaulieu, Bryant & Joy	Old Peterborough Rd.	2.06	8,000	29,050
Beaulieu, Elize Est.	Old Peterborough Rd. S	.45	6,300	24,300
Becker, Roland & Jane	Thorndike Pond Rd.		5,600	
	Gilson Rd.	3.40	13,900	13,500
Beckmann, Freddie & Helmi	Parker Rd. V	10.00	10,350	32,650
Beechnut Cutting	Ingalls Rd.	5.10	6,100	
	Ingalls Rd.	5.10	6,100	
	Ingalls Rd.	5.00	6,050	
	Ingalls Rd.	5.10	6,100	
	Ingalls Rd.	1.40	1,700	
Belletete, Donald	Peterborough St. S		11,900	34,700

NAME	Description and Value	Acres	Land	Bldg.
Belletete, Donald & Judith	Eastwood Drive V		6,000	41,000
Belletete, Henry & Edith	Old Peterborough Rd. S		6,650	22,150
Belletete, Homer & Louise	Bradley Court S		6,750	36,450
Belletete, John & Ann	Main St. S		8,200	40,800
Belletete, J. Oren & Louise	Turnpike Rd. V,S	4.50	29,200	46,100
Belletete, Marie & Gagnon, Elieanna	Peterborough St. S		6,850	37,350
Belletete, Norman & Joyce	Hillcrest Rd.	.62	7,350	36,100
Belletete, Reynold & Charlotte	North St. S	.23	8,800	74,700
	Main St. V,S		21,650	56,900
	Baldwin Court S	.14	5,200	38,200
Belletete's Inc.	Peterborough St. S	4.00	35,550	303,550
	Peterborough St. S	10.00	69,500	17,800
	155 Peterborough St. S	3.00	18,300	45,900
	Webster St. S	.45	4,500	20,550
	Dionne St. S	.50	5,050	32,350
Belletete, William	North St. V,S		2,900	13,550
	Old County Rd.		7,750	18,200
Bemis, Earl & Jane	Shaker Rd. CU	13.40	4,150	33,100
Benedek, George	Gilson Rd. S	5.11	13,450	20,800
	Gilson Rd.		3,600	300
Benjamin, Michael & Norma	Old Fitzwilliam Rd.	5.00	9,150	51,800
Bennett, Fred & Irene	Cross St. S	.58	4,750	12,600
Berardi, Aldo & Mary	Sawtelle Rd.		9,450	10,000
Berardi, Donald & Cheryl Lee	Prospect St. S	.47	10,850	15,800
Bergeron, Lionel, Sr. & Sheila	Emery Rd. V	.80	4,000	23,150
Berliner, Paul & Nancy	Main St. S	.15	11,000	26,700
	Hillcrest Rd. S	.51	8,100	24,500
	Mountain View Dr.	1.05	1,300	
Bernard, Ephrem & Lea	River St. S		8,150	28,700
Bernier, Octave & Alice	River St.		8,050	20,950
Bernier, Raymond & Pammy	School St. S		6,900	26,950
Bernier, Sylvio & Georgette	Stratton Rd. V,S	.21	5,550	20,900
Betourney, Brian & Patricia	Webster St. S	.12	3,100	15,600
Berrett, Edward & Bonnie	Lacy Rd.	6.40	9,250	41,300
Bibeau, Joseph & Rosilda	Spruce St. S	.21	3,850	23,650
Bierman, Edward & Marie	e Sanders Rd.	32.00	12,200	
Birch, James & Linda	Brigham Rd. CU	102.30	5,300	
Birmingham, David & Ethel	Goodnow St. S		5,250	18,450
Bixler, Herbert	South Hill Rd.		13,400	69,850

NAME	Description and Value	Acres	Land	Bldg.
Bixler, J. Seelye	Fitzwilliam Rd. CU	91.00	12,850	40,800
	Fitzwilliam Rd. CU	1.00	50	
Black, Gladys	Bradley Court S		7,900	33,850
Black, Judy, Quinn, Helen	Main St.	.23	2,400	
Black, Thomas	Skyline Drive V	1.00	5,100	23,550
Blair, Frank & Gloria	Hillcrest Court S	.36	6,600	33,150
Blair, Ida	45 Spruce St. S	.44	4,750	16,600
Blair, Germaine	Aetna St. S,V	.30	7,700	11,250
Blair, Richard & June	North St. S		2,500	14,750
Blais, Louis & Frances	Spruce St. S	.20	3,450	17,700
Blais, Michael & Colleen	Mark St. S	.19	3,250	9,200
				3,800MH
Blais, Wilfred & Aldia	River St. V	5.00	6,850	14,900
Blake, Selwyn & Helen	Old County Rd.		5,800	2,100
Blake, Seth & Nancy	Jaquith Rd.	.50	5,100	25,900
Blanchard, Euclide & Lurline	Dublin Rd. V	6.10	12,000	28,400
Blanchette, Raymond	Mountain Rd.	6.90	14,800	
	Cross St. V,S	.23	3,800	21,050
Blanchette, Richard & Alice	Prospect St.	2.20	9,250	40,750
	Off Prospect St.	.44	3,450	
Blanchette, Rita	North St		5,350	21,150
Bliss, John & Geneva	Mountain Rd. V	2.00	12,800	34,950
Blick, John & Annie	Pine St. S.	.23	4,050	19,200
Blood, Ervin & Shirley	Bryant Rd.	5.00	9,450	33,150
Bois, Hazel	Old Peterborough Rd. S	.78	6,000	16,500
Bolles, Edith Est.	Squantum Rd.		7,250	23,900
Bolles, Marie	Gilson Rd.	2.82	39,400	39,750
	Dublin Rd.	1.30	13,700	
Bosley, Edith	Fir St. S	.23	3,550	12,650
Bosse, Norman & Danielle	Burrington Court S	.58	10,700	26,300
Bosse, Marian	North St. V,S	.08	2,700	16,900
Bosworth, Frank, Jr. & Avalon; Brooks, Susan, Trustees of Avalon Trust	Thorndike Pond Rd.	.34	14,650	45,300
Boucher, Roland & Elizabeth	Mountain Rd. V	1.19	7,050	35,500
Boudrieau, Hector & Louise	Old Peterborough Rd.	.41	5,300	21,600
Boudrieau, Thomas & Virginia	Burrington Court V,S	.60	8,750	29,500
Boudrieau, Wilfred & Rena	North St. V,S		8,950	29,800
Bourgeois, Francis	Hillcrest Rd. V	1.56	13,800	24,400
Bourgeois, Germaine	Bourgeois St. S	.48	4,850	12,500
Bourque, Leo & Bertha	Stratton Rd. V,S	.42	9,500	34,000
Bourque, Olive	Main St. S	.14	5,150	15,900
Bos-Beijer, Megchelina	Harkness Rd. S	2.00	18,200	35,400
	Gilson Rd.	.12	2,350	
Bordner, Stephen & Debra	Old Peterborough Rd.	.34	4,500	19,900
Boutwell, Levida	Main St. CU	25.00	16,900	45,750

NAME	Description and Value	Acres	Land	Bldg.
Boutwell, Ronald & Jean	Sawtelle Rd. Sawtelle Rd.	CU 21.00	6,800	44,450
Bowers, William	Old County Rd.	CU,V 71.50	11,300	80,400
Boyce, Carroll & Jean	Gibbs Rd. Gibbs Rd.	11.37 8.50	400	600
Boynton, Ralph Est.	Main St.	S .79	12,050	18,900
Bradley, George	Gilmore Pond Rd. Gilmore Pond Rd. Gilmore Pond Rd.	3.00 28.00	40,000	34,200 5,800 23,800
Bradley, Steven & Edeltrude; Presser, Steven & Sarah	Gilmore Pond Rd.	3.45	41,700	39,500
Brandin, Robert & Barbara	Harkness Rd.	V 2.88	26,850	72,850
Breen, Raymond	Poole Rd.	4.50	9,000	35,900
Brennan, Arthur & Genevieve	Hunt Rd.	V	6,850	29,850
Bride, Peter & Laurel	Gilmore Pond Rd. Stony Brook Rd.	S 119.00	6,850	137,000 9,950
Brigham, Richard & Cynthia	Old Peterborough Rd.	5.07	8,250	30,000
Britt, Richard & Jacqueline	Old Peterborough Rd. Mountain View Drive	5.14	9,000	5,100
Brodmerkle, Helen	Bradley Court	V,S 1.90	11,400	43,000
Brooks, Waino	Pine St.	V,S .49	4,500	17,700
Brooks, William & Alice	Birch St.	V,S .21	3,000	20,900
Bross, Joanne	Hadley Rd. Old Sharon Rd.	CU CU	97.00	3,550 1,550
Brown, Abbie	Aetna St.	S .19	6,850	24,700
Brown, Ruth	Fitzwilliam	6.50	13,500	41,450
Bryant, Hazel	Old Peterborough Rd.	.33	4,750	19,300
Bryant, John & Marianna	Charlonne St.	V,S	4,150	13,200
Bryant, Robert & Joyce	Paradise Lane	.72	6,700	22,050
Bryant, Ward & Nora	Proctor Rd.	CU 15.00	14,200	55,300
Buck, Maurice & Vera	Highland Circle Hillcrest Rd.	V S	.52	8,150 13,350
Bullard, Mary	Jaquith Rd. Jaquith Rd. Jaquith Rd.	CU CU CU	42.00	8,850 1,050 1,200
Bullock, Lamar & Patricia	Prescott Rd.		5,950	48,300
Bunce, Margaret	Main St.	3.30	16,550	19,150
Burgess, Stanton & Virginia	Squantum Rd.	V	3,550	21,900
Burgoyne, Emily	Old Peterborough Rd.	1.60	8,000	22,400
Burgoyne, Priscilla	Squantum Rd.	14.80	17,500	20,250
Burgoyne, Rita	Burrington St.	S .28	8,700	15,800
Burgoyne, Raymond & Elizabeth	Fitzwilliam Rd.	7.00	7,650	28,350
Burgoyne, Ruth	Main St.	V	5,600	27,650
Burke, William & Bobbie	Old Peterborough Rd. Bryant Rd.	85.85 33.71	61,050	22,450

NAME	Description and Value	Acres	Land	Bldg.
Burke, William & Bobbie	Lincolns Corner Rd.	25.55	24,000	
	Lincolns Corner Rd.	1.24	2,100	
Burrows, James & Nancy	North St.	V,S	5,650	27,550
Burt, William & Carla	Wheeler St.	S	7,650	16,600
Bussiere, Andrew	Aetna St.	S	7,500	26,100
Bussiere, Robert & Stella	Highland Ave.	S	12,300	30,450
Butler, Donald, Sr.	River St.		400	
Butler, Louise	Harkness Rd.	2.50	14,100	38,350
Butler-Miller, Richard & Leslie Anne	Ellison St.	S	7,750	40,350
Butler, S. Frances	Stratton Rd.	S	8,000	57,700
Butler Oil Co.	On Land of RR		1,000	
	On Land of RR		1,250	
Butler, Roda	Emery Rd.	1.30	6,000	25,600
Butler, Victoria	River St.	V	3,000	1,900
				4,050MH
Butze, Richard & Julie	Bryant Rd.	2.00	6,300	32,900
Buxton, Arthur	Prospect St.	S	9,600	24,500
Caldwell, Thomas & Hazel	Mountain Rd.	CU	650	
	Off Mountain Rd.		7.00	2,800
	Mountain Rd.	CU	24.00	12,300
Camire, Robert & Linda	Contocook Rd.		8,250	31,550
Campbell, Kevin & Maureen	Sunnyfield Drive	S	4,800	21,850
Caswell, Peter	Crestview Drive		3.02	4,750
Cann, Frederick	Gilmore Pond Rd.	V	1.00	7,200
Carew, Timothy	Slade Rd.		5.70	8,950
Carland, Peter & Sandra	Prospect St.	V	1.21	5,309
Caron, Emile & Ellen	Gilmore Pond Rd.	V,S	5,600	27,000
Caron, Ernest & Martha	Old Peterborough Rd.	V	2.90	9,000
Caron, Frederick & Laura	Charlonne St.			2,000MH
	Charlonne St.	V,S	2.70	6,400
Carson, Robert & Barbara	Turner Rd.		11.00	7,400
Carver, Alvin	Hillcrest Rd.	S		6,100MH
Carter, Robert & Sandra	Route 137		19.16	5,350
Chalke, Richard	Squantum Rd.	S	4,500	10,850
Challenge Resources	Old Fitzwilliam Rd.		1.70	2,450
Chamberlain, Dorothy	Prospect St.		.69	10,450
Chamberlain, Earl & Carol	Old Fitzwilliam Rd.	V	2.00	4,550
Chamberlain, George & Rita	Prospect St.	V,S	.39	9,450
Chamberlain, Hazel	Stratton Rd.	S	.25	8,350
Chamberlain, Leigh & Ellen	Darcie Drive		6,400	31,850
Chamberlain, Marcus & Sally	Thorndike Pond Rd.		6.20	6,900

NAME	Description and Value	Acres	Land	Bldg.
Chamberlain, Marcus & Sally	Thorndike Pond Rd.	1.60	12,500	19,350
Chamberlain, Eva	Cross St. S	.27	4,100	9,300
Chamberlain, Robert & Mary	Thorndike Pond Rd. CU Woodbury Hill Rd. CU,V	10.30	9,150 11,500	41,450
Chamberlain, Sterling & Sheila	Hadley Rd.	.76	4,500	24,550
Champney, Leigh & Bishop, Barbara	Fitzwilliam Rd.	1.60	7,950	15,400
Charlonne, Gerald & Elizabeth	North St. S		3,700	13,300
Charlonne, Gerald	Sharon Rd.	.75	1,600	
Charlonne, Joseph & Cynthia	Harling St. V	.88	6,400	20,400
Charlonne, Joseph & Rita	Squantum Rd. V,S		4,300	21,150
Charlonne, Roland & Paula	Lacy Rd.		2,900	10,450 2,050MH
Chase, Harold	Highland Ave. S	.23	5,950	17,700
Chase, Robert & Ann	Thorndike Pond Rd.	15.00	22,750	
	Thorndike Pond Rd.	3.37	12,150	37,150
	Meeting House Road	.22	6,450	33,550
Cheney, Alta	Darcie Drive		6,400	31,750
Cheney, Elinor	Thorndike Pond Rd.	2.90	30,100	6,550
Cheshire Oil Inc.	River St. S		9,250	31,600
Chouinard, Bernadette	Spruce St. V,S	.21	3,350	18,500
Chouinard, Betty	Prospect St. V	.40	9,400	29,200
Chouinard, Ruth	Old Peterborough Rd. CU	12.00	7,450	22,600
Christian, Barbara	Hillcrest Court V,S	.34	7,900	26,600
Christian, Allan & Robichaud, Rebecca	North St. S	1.50	6,250	23,350
Christian, Edward & Delina	North St. S	.12	5,000	18,350
Christian, Elphege & Dorothy	Ridgecrest Rd. S Ridgecrest Rd. V,S	5.80 1.28	17,300 8,450	2,400 23,800
Christian, Joseph & Dorothy	Aetna St. V,S	.27	8,050	27,950
Christian, Maurice & Alice	Peterborough St. V	.23	6,500	24,200
Christian, Reney & Amy	Charlonne St. V		5,500	15,700
Christian, Stepehen & Charlene	Turnpike Rd. S		7,500	19,100
Christian, Vernon & Loretta	Parent St. S		7,800	31,000
Ciesluk, Adolph	Slade Rd.	2.90	7,650	7,150
Ciarlonne, Joseph & Josephine; Butler, Mary	Main St. S	.33	10,700	45,300
Cipolla, Roland & Kathleen	Fitzwilliam Rd. CU,V Fitzwilliam Rd. CU Fitzwilliam Rd. CU	8.00 19.00 4.00	7,700 500 200	46,350
Clapp, Frank & Shirley	Prospect St. V,S	.28	7,350	25,400

NAME	Description and Value	Acres	Land	Bldg.
Clark, Francis & Janet	Turnpike Rd. V	.38	8,900	27,600
	Peterborough St. S		4,250	29,600
Clarke, William & Elaine	Turnpike Rd. S		8,800	37,350
	Stratton Rd. S	.25	8,050	19,450
Cloutier, Albert & Eileen	Old Peterborough Rd.	1.45	2,600	
	Letourneau Drive	.71	4,450	17,100
	Turnpike Rd. V,S		5,950	22,300
	Old Peterborough Rd.	1.27	5,500	4,250
Cloutier, Felix & Barbara	River St. V,S		3,400	9,950
	Parent St. S		6,950	10,100
Clyne, Timothy	Cheshire St. S		4,700	23,700
Cobb, Jessamine	Trotting Park Rd.		8,550	17,100
Cochrane, Helen	Howard Hill Rd. S	.88	8,450	29,600
	Squantum Rd.	8.41	12,300	
	Howard Hill Rd.		5,150	6,550
Cole, William & Carol	Milliken Rd.	4.60	6,100	34,200
Coleman, William & Mildred	Parsons Lane	13.20	20,000	33,700
	Pierce Crossing Rd.	3.94	18,500	48,700
Coll, Archie, Jr. & Helen	Old Sharon Rd. CU	44.00	14,700	58,950
	Old Sharon Rd.		4,000	15,500
	Pierce Crossing Rd. CU	40.55	4,550	4,650
	Tyler Hill Rd.		2,950	2,650
	Tyler Hill Rd.	20.00	16,150	29,250
Coll, Arthur & Gladys	Main St. S		4,650	52,850
	Tyler Hill Rd.		4,350	
	Tyler Hill Rd.		5,900	
	Tyler Hill Rd.		3,900	18,050
	Tyler Hill Rd. S	6.45	13,800	45,000
Coll, Philip & Catherine	North St. S		3,450	13,050
	Tyler Hill Rd.			
	Gap Mt. Rd.	2.20	5,600	39,100
	Gap Mt. Rd. CU	10.00	5,150	
	Gap Mt. Rd. CU	8.00	450	
Colleran, Ellen & Kathleen	Gap Mt. Rd. CU	20.30	1,050	
	Off Brigham Hill Rd.	9.00	1,000	
	Prospect St. V	.52	10,800	18,050
	Burrington Court S	.38	8,550	27,050
Columbus, Ronald	McCoy Rd. CU	24.70	10,350	49,900
	Gibbs Rd. CU		1,250	
	Gilson Rd.		5,650	
Compton, Margaret	Slade Rd.		1,800	
	Slade Rd.	3.10	6,000	
	Blackberry Lane	1.44	13,400	37,800
Conley, Clifton & Sandra	Main St. S	3.40	16,450	15,950
	Sawtelle Rd. V	2.40	5,200	11,500
Connolly, Edward & Veronica	Peterborough St. S	1.08	22,550	69,650
Concord, Donald & Mary				

NAME	Description and Value	Acres	Land	Bldg.
Contoocook Lake Park Association	Trotting Park Rd. CU	8.00	250	
	Trotting Park Rd. CU	6.00	200	
	Trotting Park Rd. CU	2.50	100	
	Trotting Park Rd. R.O.W.	.20	4,950	
Cook, James, Jr. & Marilyn	Off Pierce Crossing Rd. CU,V	13.00	7,000	47,150
Cooney, Donald & Marjorie	Prospect St. S		10,300	29,200
Cormack, Robert & Mary	Main St. S	.07	4,400	52,000
Cormier, Raymond & Donna	Spruce St. S	.26	3,650	9,650
Cornellier, John	Squantum Rd. S	2.45	9,300	26,750
Cota, Ernest & Arline	Lacy Rd. V		2,450	27,550
Courchene, Hector & Flora	Turnpike Rd. V,S	.20	7,200	40,250
	Hillcrest Rd. V,S		6,600	11,900
Courchene, Norman & Rita	Ingalls Rd. CU,V	27.70	6,850	32,950
	Old Peterborough Rd. V,S	.62	6,100	24,500
Cournoyer, Marion	Old Fitzwilliam Rd. CU	12.14	2,700	
Cournoyer, Philip & Paulette	Stratton Rd. S	1.06	14,700	27,900
	Main St. S	.08	4,200	33,200
Cournoyer, Randyl & Patricia	River St. S		9,800	34,400
	Old Peterborough Rd. S	1.19	13,250	27,200
Covey, Lyle & Helen	River St. S		11,500	16,300
	St. Jean St. V,S		3,350	3,750MH
Cox, George & Helen	Meeting House Rd.	1.00	8,700	26,650
	McCoy Rd.	2.02	3,500	
Crabtree, Edward & Marie	McCoy Rd.	3.34	4,450	
	Stratton Rd. V,S	.22	7,350	21,600
	Stratton Rd. S	.09	5,200	32,350
Crane, Clayton	Burrington Court V,S	.35	8,150	29,150
Craven, Stephen & Diana	Stratton Rd. V,S	.46	7,350	22,950
Crawford, John & Lynette	Trotting Park Rd.		10,350	16,850
Creelman, Hilda	Hadley Rd.	1.12	4,400	3,800
Crocker, Esther	River St.		4,100	7,450
	North St. V,S	3.00	14,850	44,600
Croteau, Gary & Patricia	Contoocook Ave. V	.45	5,350	22,400
Crowe, Gerry & Veronica	Squantum Rd. V,S		4,300	22,050
Crowther, Katherine	Lacy Rd. V	1.00	5,950	21,800
Crowther, Katherine & Ernest	Lacy Rd.		4,000	
Cuddihee, Donald & Juliet	Prospect St. S	1.46	14,850	24,350
Cullen, Christopher	Peterborough St.	8.00	11,850	
Cunningham, Richard & Jane	Meeting House Rd. S		4,650	27,250

NAME	Description and Value	Acres	Land	Bldg.
Curtill-Noll Automotive	Peterborough St.		3,950	
	Peterborough St. S		6,450	33,350
Cutter, Caroline	Wheeler St. S	.19	7,450	6,200MH
Cutter, Margaret	Squantum Rd. S		2,850	8,350
Cutter, Edwin	Lincolns Corner Rd. S	.62	6,050	3,800
	Old Dublin Rd. CU	73.00	3,800	
	North St. S	49.00	14,750	25,900
	North St. CU	51.00	14,550	9,650
	Turnpike Rd. S		13,350	19,750
Cutter, Mildred				
Dancause, Raymond & Elizabeth	North St. S		10,750	31,250
Dandrow, Catherine	Gilmore Pond Rd.	5.89	28,650	66,600
Danforth, Everett & Caroline	Brendan Lane V	.51	8,400	21,700
Daniels, Leo & Velma	Stratton Rd. S	1.69	16,550	31,950
Daniels, Odana & Leo	Peterborough St. S	.16	6,250	47,300
Dargan, William & Katherine	Main St. S		10,150	31,250
Darling, Philip & Margaret	Main St. S	4.50	19,050	24,550
Davis, George & Sandra	School St. S		5,750	31,750
Davis, Edith	Main St. S	.37	8,400	26,850
Davis, Peter & Barbara	Proctor Rd. CU	26.00	1,350	
David, Peter, Admin.	Off Frost Rd. CU	10.00	100	
Davis, Peter, Admin.	Bryant Rd. CU	5.70	300	
	Bryant Rd. CU	55.00	5,400	
Davis, Peter & Barbara	Old Dublin Rd. CU	110.00	11,950	23,400
	Old Dublin Rd. CU	15.00	6,650	33,100
Davis, Scott & Veronica	North St. S		2,900	20,100
Day, John & Mary	Gilmore Pond Rd.	4.75	11,550	38,850
Day, Roland	Kevin Lane V	.51	8,850	26,550
DeBelle, Elwin & Carmella	Main St. S		2,450	
	Off Peterborough St. S	.73	7,100	27,000
Dedo, Mary & Steven	Mountain Rd.	3.35	13,500	21,950
DeGrandpre, Charles	Gilmore Pond Rd.	1.70	21,050	29,650
DeGrandpre, Felix	Hillcrest Rd. S	1.20	14,750	24,000
DeGrandpre, Felix et al.	Nutting Rd.	.62	6,100	17,950
DeGrandpre, Gerald & Juliette	Gilmore Pond Rd. CU	16.00	10,750	54,600
DeGrandpre, Gerald, Andrea, Charles & Collette	Ridgecrest Rd. S		8,550	43,350
	Ridgecrest Rd. S	.89	6,300	
Deiana, Francis & Nancy	Trotting Park Rd.	3.00	8,450	15,400MH
Dellasanta, Lorraine	North St. S	.36	4,900	12,150
DelRossi, Armand & Mary	Main St. V,S	.17	6,800	36,700
Depierrefeu, Alain	Sanders Rd. CU	25.00	1,300	
Deschenes, Albert	Nutting Rd. CU	9.00	8,450	11,350
	Nutting Rd. CU	66.00	3,500	200
	Shaker Farm Rd. CU	104.00	5,400	
Deschenes, Eva	Michigan Rd. S	.40	4,050	
	Squantum Rd. S		6,450	
	Squantum Rd. S		7,050	
	River St. S		7,750	18,950

NAME	Description and Value	Acres	Land	Bldg.
Deschenes, Eva	Squantum Rd.		2,500	
	Squantum Rd.		5,400	
	Baldwin Court		5,200	300
	Michigan Rd.	CU 20.00	1,000	
	Contoocook Lake		7,450	12,600
Deschenes, Eva & Schmaltz, Eunice	Howard Hill Rd.	25.00	43,100	
Deschenes, Andre & Pamela	Grove St.	S .26	3,500	25,900
Deschenes, P. Edward & Mary	Charlonne St.	V,S	6,000	45,500
Deschenes, Horace Heirs of	Fitch Road	CU 66.00	17,200	33,300
Deschenes, Joseph & Mae	Stratton Rd.	S .56	7,000	32,750
	White Road	S .35	4,300	18,000
Deschenes, Joseph & Elizabeth	Old Peterborough Rd.	CU 23.00	1,200	
Deschenes, Leo & Josephine	Bryant Rd.	CU 100.00	11,000	6,800
Deschenes, Paul	Old Peterborough Rd.	CU,V 158.00	19,250	35,600
Deschenes, Rachel & Libby, Beverly	Charlonne St.	S .30	5,750	23,500
Deschenes, Rachel	Blake St.	S .60	10,700	54,750
Deschenes, Raoul & Barbara	Cross St.	S .84	10,100	55,250
Deschenes, Rosanna	Stratton Rd.	S 1.57	13,450	37,200
Desmarais, Alfred & Marjorie	Pinecrest Rd.	S .69	8,100	25,550
Desmarais, Edward & Maureen	Dublin Rd.		3.22	8,700
Desmarais, Raymond & Constance	Prospect St.	S .44	10,250	27,650
Desmond, John & Patricia	Darcie Drive		6,400	30,750
Despres, Edward & Carol	Lawrence St.	S .50	6,950	28,050
Despres, Hazel	School St.	V,S	5,750	32,100
Despres, Raymond & Yvette	Mountain View Drive		1.02	7,250
Despres, Ronald & Shirley	Lawrence St.	S	9,300	36,550
Despres, Ronald & Shirley	Peterborough St.	S	5,400	39,550
Desrosiers, Anita Est.	Ridgecrest Rd.	S .94	8,250	14,950
Desrosiers, Charles	Old Peterborough Rd.	S .85	7,450	16,600
Desrosiers, Joseph & Mary	Cheshire St.	V,S .65	4,480	25,100
Desrosiers, Jules	Squantum Rd.		5,800	10,300
Desrosiers, Roland & Rachel	Ridgecrest Rd.	V,S .86	5,800	60,450
	Pinecrest Rd.		4,300	17,000
Devens, Ronald	Oak St.	S 1.02	4,700	23,450
Devens, Rose	Oak St.	V,S .16	3,250	16,400
Devlin, Francis & Regina	Main St.	S .84	9,250	48,100
	Peabody Hill Rd.	V 2.40	7,300	27,700
Devlin, Mildred	Cross St.		.14	3,500

NAME	Description and Value		Acres	Land	Bldg.
Devlin, Paul & Judith	Sunnyfield Drive	V,S	.90	6,850	28,850
Devlin, William, Jr.	Charlonne St.	V,S		5,200	31,800
DeWolf, Susanne	Parsons Lane		10.00	20,500	51,800
Diab, Joseph & Veroncia	Sawtelle Rd.	V		4,500	26,250
	Main St.	S		15,650	25,300
DiCioccio, John	Old County Rd.		3.00	2,450	
Dill, James & Stacia	Grove St.	S	.26	3,500	17,300
Dionne, Jr. R. Fernando & Norma	River St.	V,S		7,100	31,400
Dionne, Michael & Judith	Lawrence St.	S	1.48	9,550	14,300
Dionne, Paul & Patricia	La River St.	S		5,250	22,150
Dishong, George & Eva	Bryant Rd.	CU,V	5.00	6,050	46,600
Donahue, Robert & Reardon, Helen	Lacy Rd.		2.51	8,450	34,300
Donaway, Arnold & Sharon	Webster St.	S		5,050	20,500
Doucette, Cathy	River St.	S		6,450	30,550
Draper, Donald & Edith	Gilmore Pond Rd.			22,000	29,500
Draper, Mildred	Ingalls Rd.	CU	45.00	1,250	
	Gilmore Pond Rd.		4.04	57,500	32,550
	Ingalls Rd.	CU	67.00	14,700	49,050
Draper, James Jr.	Gilmore Pond Rd.		4.06	22,200	55,650
Drew, Alain & Ralph	Bryant Rd.		5.00	9,250	
Drew, Leslie & Doris	Rindge Rd.	V	28.00	15,200	24,700
Drinker, Susan	Main St.	S	.25	6,450	35,800
Drumlin Corp.	Fitzgerald Drive		11.85	23,600	
	Fitzgerald Drive		12.58	15,100	
	Squantum Rd.			3,150	
Dublin, Peter & Jana	Hunt Rd.		4.14	22,250	16,750
	Hunt Rd.		2.80	8,300	
Duckworth, Lynn & Ruth	Cross St.	S	.24	3,800	24,200
Dussenberry, James & Margaret	Gilmore Pond Rd.			18,600	27,850
	Gilmore Pond Rd.			4,250	
	Gilmore Pond Rd.		2.11	18,000	
Dugay, Wilfred	Oak St.	V,S	.16	3,550	7,050
Duncan, George	Old County Rd.	CU	74.00	3,850	
Dunn, Robert & Sally	Gilson Rd.		7.60	14,650	
Dunning, Lloyd & Beth	Squantum Rd.	S		4,150	22,800
Dunton, George & Rose	Baldwin Rd.	V	.51	4,700	20,600
Dunton, Kenneth & Norma	La Letourneau Drive	V		13,300	26,900
Duquette, Mary	Fitzwilliam Rd.		.50	5,800	28,850
Durand, Rene & Rita	Peterborough St.	V,S	.15	6,000	47,250
Duryea, Grace	Skyline Drive		1.67	5,450	32,400
	Skyline Drive		.47	500	
Duval, Edith	Ridgecrest Rd.	V,S	.34	4,800	19,500
Duval, Eva	St. Jean St.	S		4,650	21,350
Duval, J. August & Charlotte	Ellison St.	V,S		13,100	46,800
Duval, Rene & Leonie	River St.	S	5.50	9,200	21,300
Duval, Elizabeth	Grove St.	S	.26	4,000	12,550
Duval, Jaqueline	Goodnow St.	S		3,250	11,600
Dyer, Claire	Ridgecrest Rd.	S	.38	4,150	22,050
Dyer, Kent	Off Howard Hill Rd.		2.87	8,950	25,450

NAME	Description and Value	Acres	Land	Bldg.
Eastman, Philip & Sandra	River St.		3,050	20,250
Eaves, Alton & Jean	Lincolns Corner Rd. V	6.00	17,550	3,650
Eaves, Barbara	Emery Rd. V	2.00	6,250	38,900
Eaves, Elinor	Main St.	.80	9,300	40,850
Eaves, Elmer, Heirs of	Bryant Rd. CU	36.25	2,800	
	Lincolns Corner Rd.	3.00	1,800	
Eaves, Don	River St. V,S		11,200	42,100
Eaves, Howard & Jean	Bryant Rd. CU	14.00	8,100	21,650
Eaves, Norman	Lehtinen Rd. CU		7,700	9,050
	Lehtinen Rd. CU	38.00	1,100	
Eaves, Ray & Roseanne	Off Old Fitzwilliam Rd.	12.50	1,650	
	Lincolns Corner Rd.	5.00	5,950	
Echavarria, Dale & Deana	Gilson Rd.	8.70	18,400	
Eckhardt, William & Deschenes, Arthur	North St. S		4,150	10,050
Ecklund, Eric & Alice	Mountain Rd.	.40	4,700	18,500
Edwards, Bruce & June	Old Keene Rd.	1.98	6,450	25,250
Elenora Garden Apts.	Tyler Hill Rd. S	2.40	12,200	80,000
Elite Laundry Inc.	Peterborough St. S	.11	5,300	12,700
	Laundry Road S	2.40	9,650	25,300
	Rear Peterborough St.	.09	5,100	1,200
	Laundry Rd. S			26,900
Elliott, Elsie & William	Lincolns Corner Rd. V	1.12	7,300	29,050
Elliott, Gerald & Deborah	Squantum Rd. V	.55	5,600	17,850
Ellis, Bruce & Brenda	Harling St.		7,300	20,950
Ellis, Edmund & Beatrice	River St. V		3,550	13,300
Ellis, Leona	Webster St. S	.16	3,450	13,600
Ellison, Vivian	Main St. S	5.00	26,800	72,750
Ely, David & Priscilla	Squantum Rd. V	1.30	6,950	17,150
Emerson, May Hope	Mountain Rd. CU	77.00	22,300	33,800
English, Jennifer	Fitzwilliam Rd. CU	10.00	500	
English, Margaret	Gilmore Pond Rd.	5.94	64,100	53,250
Ernst, Frederick & Jane	Slade Rd. V	9.30	47,500	79,200
	Slade Rd.	1.80	4,750	
	Slade Rd.	2.30	35,100	7,750
Esty, Wayne & Laura	Stratton Rd. S	.27	7,800	24,100
Evans, Marshall & Cheryl	Howard Hill Rd. S		13,950	27,300
Evans, Rachel & Llewellyn	Main St. S		9,050	40,650
Faford, Arthur & Marie	Main St. S	.41	8,250	36,300
	Squantum Rd.	1.00	7,600	11,500
	Contoocook Lake		12,000	7,900
Fairbanks, Fred & Priscilla	Old Fitzwilliam Rd. V	6.00	10,150	29,800
Fanning, Richard & Beverly	Rindge Rd.	38.00	29,400	
	Old Rindge Rd.	18.00	10,400	
	Rindge, Rd.	2.90	3,150	
Farrell, Robert & Jean	Squantum Rd.	5.90	16,350	32,800
Favreau, Francis- Catherine	Jock Page Rd. CU		2,700	

NAME	Description and Value	Acres	Land	Bldg.
Feeley, Hugh, & Patricia	Gibbs Rd.		3.70	6,200
Felch, Clyde & Anne & Linda	Lacy Rd. V			4,700 53,300
	Off River St.			2,200 5,100
Fellows, Susan Parry	Thorndike Pond			26,200 4,550
Feltus, Bruce & Mary	Old Peterborough Rd.	4.40		9,650 28,900
Fernald, Alice	Lacy Rd.			3,850 20,200
Fernald, Melville & Grace	Main St. S	.60		7,500 22,500
Ferrell, Jimmy & Patricia	Howard Hill Rd. S			11,900 19,400
Ferry, Joseph & Phyllis	Webster St. S			3,450 10,000
Field, John	North St. S			5,550 23,850
	End Hathorn CU	70.00		6,950 4,250
Field, Joseph & Martha	Gilmore Pond Rd. V,S			4,000 18,250
Fish, Daniel	Squantum Rd.			3,900
Fish, Fred & Bertha	Squantum Rd.			7,200 15,500
Fish, George & Lillian	Parent St. S			4,900 34,050
	Parent St.			4,750
Fish, James & Diane	Gilmore Pond Rd. S			1,750 22,200
Fisher, Austin & Ann	Squantum Rd.			5,750 18,250
Fisher, Donald & Barbara	Off Lincolns Corner Rd.	2.00		6,800 47,300
Fitzgerald, Kathleen	Turnpike Rd. S			28,250 33,500
Fitzpatrick, Delbert & Madeline	River St. V	1.00		4,000 4,600MH 2,600
Flanagan, Edward & Odette	Proctor Rd. V			7,700 34,900
Plateau, Elaine	Meeting House Rd.	.75		7,550 28,900
Foley, Timothy & Cynthia	Crestview Drive Sanders' Rd.	3.33		5,000 4,800 4,050
Fontaine, Alfred & Blanche	Lethinen Rd. V	7.00		14,450 35,200
Forcier, Albert	Blake St. V,S	.28		6,900 29,800
	Turnpike Rd. S			5,200 26,250
Forcier, Frederick & Pauline	Old Fitzwilliam Rd. V	19.50		16,350 34,550
Forcier, Homer & Frances	Burrington St. V,S	.23		7,450 29,650
Forcier, Mary	Burrington Court S	.55		9,800 33,800
Ford, Helen, Trustee	South Hill Rd.	11.40		14,200 65,150
	South Hill Rd.	2.70		7,400 2,500
Forest's Ramp Assoc.	Slade Rd.	4.02		8,150
	Slade Rd.	5.12		14,500
	Slade Rd.	1.20		19,750 150
Forrest, Clinton & Kenneth	Tyler Brook Rd.	2.57		16,700 8,350
Forry, David & Kathryn	Squantum Rd. V	1.25		8,450 40,850
Foster, Hugh & Barbara	Slade Rd.	8.30		54,400 12,750
Forstrom, Ronald & Elvira	Burrington Court V,S	.55		10,100 28,050
Foster, Katherine	Slade Rd.	.52		12,600 6,250
Foster, Walter	Slade Rd.	7.10		7,900
Fournier, Wilfred	Grove St. V,S			3,400 15,050
Fournier, Bertrand & Pauline	Hillcrest Rd. V,S	.30		7,100 19,950

NAME	Description and Value	Acres	Land	Bldg.
Fournier, Edward & Karen	Michigan Rd.		7,700	10,300
Fox, Ray & Monique	Coolidge Rd. S	.24	3,400	22,000
Frame, Donald	Dublin Rd.		30,250	22,100
Fritz, Susan	Gilson Rd.	.92	19,300	40,650
Forest Park Estates	Forest Park			5,900MH 250
Fullem, Matthew & Alberta	Mountain View Dr.	10.40	12,850	77,150
Gagnon, Andre & Betty	Lacy Rd. V	2.00	5,500	4,350
Gagnon, Elieanna	Peterborough St.			8,350
Gagnon, Josephine	Lacy Rd. CU	12.50	6,600	13,800
Gallup, Henry & Diana	Mountain Rd.	6.00	14,100	24,400
	Tyler Brook Rd.	2.00	4,050	
	Tyler Brook Rd.	2.87	4,650	
Garfield, Curtis & Deschenes, Marion	Lincolns Corner Rd. CU	103.00	5,650	
Garfield, Donald	Burrington St. S	.28	6,050	22,650
Garfield, J. Steven & Constance	Lincolns Corner Rd. V	.54	6,100	22,350
Gates, Edith & Bush, Linda	Michigan Rd.		6,600	17,400
Gauthier, Alfred & Gilberte	Spruce St. S	.22	3,450	13,450
Gauthier, Alfred	Oak St. S	.14	3,250	26,750
Gauthier, Raymond & Margiorina	Sunset Drive V,S	2.44	9,850	35,350
	Off Peterborough St.	.08	1,800	
Gautier, Herve	School St. V,S		11,400	35,400
Gay, William & Ruth	Highland Ave. V,S	1.70	10,000	27,500
Gehrunge, Fred & Laura	Dublin Rd.	2.19	29,500	15,400
Gentsch, Doris	Gilmore Lane Rd.	3.00	150	
Gentsch, Lucy	Pinecrest Rd. S	.60	7,100	4,750MH
Giacalone, David	Fitzwilliam Rd. CU	98.20	5,100	
Gibbons, William & Miriam	Off Old Route 202	1.02	1,300	
	Dublin Rd.	1.43	7,450	47,300
Gillis, Nancy	Gilmore Pond Rd.		2,750	20,850
Gilman, Nelson & Marie	Lincolns Corner Rd. CU	29.00	10,900	19,600
Ginna, Robert & Margaret	Proctor Rd. CU	9.00	2,100	4,550
	Proctor Rd. CU	2.80	6,950	45,450
Ginsberg, William Heris	Gilson Rd.	3.90	46,550	86,050
Given, Aylmer & Mary	North St. V,S	.02	4,100	26,400
Given, Steven & Martha	Lincolns Corner Rd.	3.35	11,600	24,000
Given, Michael	Lincolns Corner Rd.		11,200	2,450
Glavey, Alfred & Estelle	Old Keene Rd.	2.14	8,200	14,200
Godin Realty Co.	Main St. S	.53	23,100	164,200
Goldberg, Mark	Old Sharon Rd.	1.60	725	
	Old Sharon Rd.	.72	1,075	
Goodman, Harold & Maria	Gilson Rd. V	.66	6,350	31,800
Gordon, Bruce & Irene	North St. S		2,650	23,000
Gordon, Donald & Patricia	Main St. V,S	.48	9,650	31,800
Gordon, Robert & Pamela	Gilmore Pond Rd.	1.39	4,200	27,350
Gorecki, Michael & Cathy Ann	North St. S		5,300	26,600

NAME	Description and Value	Acres	Land	Bldg.
Gorski, Joseph & Jeanette	Hillcrest Court V,S	.55	4,950	20,300
Gorski, Stephen & Diana	Brendan Lane	.92	9,150	24,950
Gould, Sarah	Prescott Rd. CU	54.00	22,800	50,200
	Prescott Rd. CU	29.00	2,800	
Goulet, Clifton & Sandra Lee	Peterborough St. S		4,450	24,000
Gourd, David & Grace	Main St.		5,800	34,900
Gram, Herbert & Colette	Peabody Hill Rd. CU	56.80	1,850	
	Gilmore Pond Rd. CU	12.00	36,050	38,850
Grant, Bernard & Roberta	Turnpike Rd.	2.00	6,950	15,750
Grant, Clara	Slade Rd.	5.03	8,500	85,800
	Slade Rd.	.17	7,050	100
Gravel, Henry & Maureen	Ingalls Rd.	2.90	6,350	18,550
Gray, Howard & Grace	Main St. S		7,800	16,350
Greaney, Richard & Kira	Lincolns Corner Rd. V	3.59	11,750	26,150
Greeley, Wade & Cheryl	Bourgeois St. S	.19	3,100	8,850
Greene, Florence & Bancroft	South Hill Rd. S		6,700	19,950
Greene, F. W. Est.	Mountain Rd. CU	20.00	550	
	South Hill Rd. CU	147.00	39,850	81,950
Greene Est. Inc.	Main St. S	3.20	20,950	55,050
Green, Frederick & Jean	Kevin Lane	.77	11,450	29,950
Greene, Thayer	Mountain Rd.			13,600
Greene, Theodore	South Hill Rd.	1.25	13,850	8,650
Greene, Walter & Nancy	Main St.	1.00	14,800	37,100
Greene, Walter & French, Patricia	Blackberry Lane	.72	2,700	6,550
Greene, Walter Jr.	South Hill Rd. CU	24.00	700	
Greene, Nancy	Mountain Rd.	10.00	500	
	Main St.		16,200	43,800
Greenough, Patricia & Susan	Cheshire St. V,S	.11	4,150	20,500
Gregory, Charles & Mary	Mountain Rd.	10.00	23,200	50,600
Gregory, Judith	Old Mill Rd.	10.00	19,350	31,450
Gregory, Judith, Trustee Palache Trust	Mountain Rd. CU	90.00	23,100	46,600
Gregory, Mary	Mountain Rd. CU	87.00	4,500	
Grenier, Gerard & Roselyn	Cross St. V,S	.29	4,200	31,100
Griffin, Daniel & Anne	Off Old Fitzwilliam Rd. CU	17.65	4,250	52,150
	Webster St. S	.18	4,700	16,750
Griffin, David	Cross St. S	.13	3,150	23,400
Griffin, Joseph	Highland Ave.	1.12	11,000	21,900
Griffin, Joseph & Helen	Highland Ave.	1.90	17,100	34,500
Griffiths, Edward	Burrington St. V,S	.35	9,800	19,100
Grimshaw, George	Slade Rd.	2.30	35,250	25,250
Griswold, Charles & Nancy	Turnpike Rd. V,S	.71	14,750	32,250
Grodin, Richard & Edith	Prescott Rd. SOL.CU,V	12.77		
Grosso, Gregory & Susan	Prescott Rd.	1.76	4,650	39,550
Grummon, Louise	Squantum Rd. CU	51.14	13,100	46,500
	Squantum Rd. CU	16.00	3,000	

NAME	Description and Value	Acres	Land	Bldg.
G-S-L	Stratton Rd. S		7,250	34,650
Guillaume, Edward	Old Peterborough Rd. V,S	1.05	8,300	18,200
Guillaume, Marion	Old Peterborough Rd. V	1.15	7,300	31,500
Guitard, Telesphore & Marie	Hamilton Court	.59	6,650	29,650
Gummerson, Winifred Est.	Harkness Rd. S	.17	4,250	13,950
Hackett, Beatrice	Cross St. V,S	.17	3,350	13,950
Hadden, Sarah	Slade Rd. CU	22.40	600	
Hadley, Franklin	Squantum Rd.	1.71	7,100	20,000
Hagerman, David & Marie	Prospect St. V	.34	8,800	33,400
Haider, Monika	Forcier Way S	.46	11,200	25,350
Halbedel, William & Rita	Grove St. S	.48	4,250	12,900
Haley, Edward	Damon Lane		5,100	10,250
Halfpenny, David & Louise	Old Peterborough Rd.	.72	5,000	26,700
Halfpenny, James & Pauline	River St. V		5,050	21,100
Hall, Kim & Debra	North St. S		4,900	19,600
Halper, Lorna	Thorndike Pond	7.56	7,500	
Hamilton, Arthur & Cynthia	Main St.	7.80	20,850	3,700
Hamilton, Sylvia	Main St. S		7,750	39,850
Hamilton, Mary C.E.	River St. S	.03	5,900	31,100
Hamilton, Sylvia	Proctor Rd. CU	60.00	3,100	
Hamlen, Doris	Mountain Rd.	10.00	15,500	12,700
Hamlen, Caroline; Goldsmith, Ann; Reed, Katherine	Mountain Rd. CU	73.00	24,000	65,500
Hammer, Hannah & Harold	Bryant Rd.	.86	1,100	
Hammer, Hanah	Bryant Rd.	8.00	21,650	19,650
Hammond, Lester & Dorothea	Prospect St. S	9.00	17,100	32,100
Hampsey, Bernard	North St. S	1.00	5,350	28,750
Hampsey, Bernard & Jean	Erin Lane	1.28	15,400	38,900
Hampsey, Jean	Erin Lane	.45	4,600	
Hampsey, Jean & Tremblay, Pauline	Dublin Rd.		8,125	5,575
Hampsey, Bernard & Jean, Royce, Charles & Ann	Peterborough St. S	.26	7,550	43,000
Hampshire Village Group	Old Peterborough Rd. CU	58.00	1,000	
Hampton Park Corp.	Plantation Drive S	5.14	51,300	656,650
	Dublin Rd. CU	205.00	69,700	89,050
	Dublin Rd. CU	45.00	8,700	5,550
	Mountain Rd. CU	31.00	3,600	1,200
Hanan, David	Proctor Rd. V	5.15	9,850	27,900
Hannan, Grace	Sunnyfield Dr. V,S	.40	5,650	20,250
Hannon, Gertrude	Sawtelle Rd. V,S	2.00	11,250	42,450
Hanson, Ellis	Fitzwilliam Rd. CU	72.00	7,300	
Happ, Howard & Ann Marie	Aetna St. S	.19	7,200	24,500
Harling, Elsie	Spruce St. S	.24	3,700	20,700
	Spruce St.	.18	750	
Harmon, Hobart & Linda	Highland Ave. S	.76	7,600	35,100
Harris, John	Slade Rd. CU	174.00	22,750	
Harris, Wayne & Florence	Hillcrest Rd. S	.79	10,200	23,800
Harrison, Frederick & Grace	Halfway House Rd. V	4.00	14,650	43,150

NAME	Description and Value	Acres	Land	Bldg.
Hart, Adelyn	Hillcrest Court S	.32	5,500	22,800
Hart, George & Helen	South Hill Rd. V	3.30	9,050	22,650
Hart, George	Pidgecrest Rd. S	.55	5,750	22,550
Hartwell, Freddie	Birch St. V,S	.18	3,400	12,100
Harvey, H. Inc.	Gilmore Pond Rd. S		5,150	80,700
Harvey, H. Inc.	Crestview Drive		8,600	18,350
Harvey, H. Inc.	School St. S		3,150	13,300
Hasel, Betty	Slade Rd.	2.30	14,125	
Haskell, Dean & Cynthia	Howard Hill Rd.		9,200	21,100
Hartwell, Nelson & Linda	Oak St. S	.23	3,350	17,350
Hartwell, Richard & Lois	Peterborough St. V,S		6,550	32,450
Harvey, Herbert Jr & Pauline	Jennifer Lane		7,850	33,900
Harvey, Herbert Sr.	Old Peterborough Rd. V	.50	5,050	13,900
Harvey, Thomas	Squantum Rd. CU	17.60	10,500	20,850
Haskell, George & Judith	Old Fitzwilliam Rd. V	5.00	7,750	30,100
Hautanen, Alan	Contoocook Ave. V	.38	5,300	19,950
Hautanen, Eino & Maria	Maple St. S	.16	3,300	11,500
Hautanen, Yvonne	Pinecrest Rd. V,S	.58	7,100	5,250MH
Hautanen, Henry & Elaine	Juniper St. V,S	.17	3,150	19,450
Hautanen, Lena	Baldwin Court V,S	.13	5,000	11,700
Hautanen, Toivo & Evelyn	Pinecrest Rd. S		4,500	5,000
Hautanen, Walter & Elaine	River St.	2.60	6,100	29,300
	River St.		2,400	8,700
Hautanen, William	Pinecrest Rd. S	.34	3,650	10,000NH 400
Hay, Gordon	Crestview Drive	5.10	6,200	
	Crestview Drive	4.91	6,100	
Haynes, Harold & Winifred	Howard Hill Rd. V		10,750	18,350
Hazen, Jean	Off Mountain Rd.	18.00	13,400	33,000
Hazleton, John & Mildred	Contoocook Rd. V		16,650	39,950
	Contoocook Rd.		9,700	
Hazleton, Myrtle	Pinecrest Rd. S	.68	17,800	6,200
Hedman, David & Ellen	Moore Pike V	1.02	6,950	27,100
Heil, Bernard	Lincolns Corner Rd. V	1.49	7,150	24,200
Heil, John	Fitzwilliam Rd.	5.00	1,350	66,600
	Fitzwilliam Rd.	.70	4,200	
	Fitzwilliam Rd.	5.00	2,000	
Heinonen, Marjorie	Hillcrest Rd. S	.25	6,550	10,600
Henault, Martha	School St. S		7,500	22,700
Herman, Deborah	Old County Rd. CU	40.00	7,250	54,100
Hermanson, Carl & Anne	Hadley Rd.	3.00	8,100	17,750
Heywood, Robert & Della	North St. S	.12	3,350	21,000
Hildreth, Richard	Contoocook Ave. V	.41	5,300	19,200
Hill, Ano & Edward	Charlonne St. S	1.45	7,550	15,600
Hill, Leroy;				
Lancaster, Arda	Crestview Drive		8,200	44,150
Hill, Merrill	Slade Rd. V	1.68	3,750	32,300
	Slade Rd.			

NAME	Description and Value	Acres	Land	Bldg.
Hill, Richard & Katherine	Contoocook Ave.	.41	4,200	26,950
Hill, Reginald & Lorraine	Squantum Rd. V,S		6,100	25,500
Hillman, Helen	Fitzwilliam Rd.	8.00	13,500	78,900
Hillsmith, Fannie	Gilson Rd.	.88	10,800	28,700
Hinman, John	Witt Hill Rd.	1.65	8,200	21,400
Holmes, Bernard & Diane	Point Rd.	1.00	15,600	35,250
Hooper, William & Evelyn	Old Fitzwilliam Rd.		2,500	2,250
	Gilmore Pond Rd.	3.60	9,450	34,650
	Gilmore Pond Rd.		10,700	
Hoover, John & Beverly	Ingalls Rd.	32.40	1,950	
Horton, Jayne Brown	Slade Rd.	14.00	49,300	12,750
Hotaling, Michael & Kyle	Lawrence St. S	.47	11,550	20,750
Houghton, Marion	Burrington Court S	.50	9,400	29,350
Houghton, Owen & Norma	Old Peterborough Rd.		8,600	41,450
Houston, David & Patricia	Off Hadley Rd.	1.66	1,000	
	Hadley Rd.		2,850	
	Hadley Rd.	.55	3,000	76,600
	Old RR Bed	.86	3,650	
	Knight St. S	6.80	21,750	126,250
	Webster St. S	1.69	4,200	24,650
Houston, Patricia	Amos Fortune Rd.	35.50	9,900	31,200
	Amos Fortune Rd.	2.00	11,250	
Howard, Dixie	Mountain Rd. CU,V	9.50	18,200	37,700
Howe, William, Jr. & Blouin, Sandra	Old Peterborough Rd.	5.22	9,300	31,450
Howarth, John & Gayle	Hunt Rd.	1.21	8,600	31,150
Hrones, John	Trotting Park Rd.	.41	11,850	16,950
Hubbard, John	Gilson Rd.	2.00	7,750	13,850
Hubbard, John & Sadie	Gilson Rd.		1,500	
Huggett, William & Catherine	Kevin Lane V	.51	8,400	30,400
Hunt, Hazel	Squantum Rd. V,S		8,200	26,850
Hunt, James & Susan	Main St. S	.61	8,000	20,700
Hunt, Leon	Prospect St. S	.75	12,400	23,350
Hunt, Virginia	Bryant Rd.	.75	8,850	19,250
Hurd, Ronald	Contoocook Rd.	.27	5,750	18,150
Hurlin, Priscilla	Slade Rd.	1.72	26,800	83,350
Hyde, Bob & Glenda	Peterborough St. S	.27	7,850	30,550
Isaacs, Nancy	Fitzwilliam Rd.	2.70	9,100	15,250
Jack, William Jr. & Betty	Shaker Rd. CU	30.00	3,900	21,500
Jackson, Andrew & Karen	Stratton Rd. S	.65	8,050	17,900
Jacoby, Mary	Old Peterborough Rd. CU	85.00	7,200	350
	Old Peterborough Rd. CU	26.00	800	
	Old Peterborough Rd. CU	233.00	18,650	62,300
Jackson, William & Janet	Slade Rd.	1.00	19,300	64,050
Jaffwood, Ltd.	Main St.	1.40	7,450	
	Main St. S	2.60	95,550	473,900.
Jaillet, John & Theresa	Old Peterborough Rd.	.21	5,750	23,850

NAME	Description and Value	Acres	Land	Bldg.
Jalbert, Robert & Carolyn	North St. V,S		5,500	25,550
James, Raymond	Brigham Rd. CU	177.40	9,250	
Jayne, John & Wendy	Squantum Rd.		5,500	
	Squantum Rd.		3,550	22,550
Jennings, Virginia & John	Main St. S		7,150	35,250
Jevne, Carl & Christine	Old Peterborough Rd.	.55	4,800	26,000
Jewell, David & Wilma	Dublin Rd. CU	15.80	350	
	Dublin Rd. CU	4.90	8,950	9,050
	Dublin Rd.	5.70	8,150	
	Dublin Rd.	.50	100	
Jewell, Dexter & Suzanne	Gilson Rd. CU	13.90	10,250	30,600
Johanson, Ingrid	Lincolns Corner Rd. CU	64.00	10,150	1,450
	Lincolns Corner Rd. CU	65.00	10,050	9,150
Johanson, Sven & Lillie	Lincolns Corner Rd. S	2.30	5,350	8,400
	Main St. S		7,700	37,050
	Lincolns Corner Rd. CU	100.00	13,850	24,500
Johanson, Sven	Frost Rd. CU	38.00	2,000	
	Lincolns Corner Rd. CU	24.00	1,250	
Johansson, Theodore & Sandra	Slade Rd.	.17	3,750	
	Slade Rd.	2.00	6,500	
Johnson, Daniel	Gilmore Pond Rd.	9.00	12,450	9,200
Johnson, Elizabeth	Turnpike Rd.	13.00	5,450	24,550
Johnson, Everett	Pine St. V,S	.26	4,050	22,650
Johnson, John	Lehtinen Rd. CU,V	20.00	6,450	29,300
Johnson, Margaret	Thorndike Pond Rd. S	.95	8,400	37,300
Johnson, Marion Mack	Gilmore Pond Rd.	22.00	1,150	
	Gilmore Pond Rd.	2.40	43,000	75,950
	Proctor Rd.	5.03	11,450	
Johnson, Nancy				
Johnson, Russell & Shirley	School St. S		8,450	47,750
Johnston, Gary & Ann	Jennifer Lane	1.03	4,650	26,000
Jones, Louise	Brendan Lane V	.72	8,250	30,850
Jones, James & Editha	Fitzwilliam Rd. CU	14.30	7,600	23,150
Kaminski, Bernard & Gloria	Turnpike Rd. V	3.40	7,700	30,000
Kane, Sandra Flo	South Hill Rd.	11.00	10,900	
Kates, James; & Gubernat, Susan	Old Peterborough Rd. S	1.50	7,600	24,400
Kaufmann, Peter & Janice	Old Peterborough Rd.	2.90	8,100	31,700
Keating, Lois Shaw	Thornike Pond Rd. S	.71	6,700	44,450
Keating, Peter & Shirley	Wheeler St. S	.59	13,300	29,000
	Wheeler St.	.20	2,200	250
Keegan, Richard & Marion	Amos Fortune Rd.	2.67	13,750	33,050
Keenan Construction	Turnpike Rd. S	.35	9,300	92,450
Kell, Louise	Gilson Rd.	2.45	11,600	23,000
	Gilson Rd.		4,950	
Kelley, David	Turnpike Rd. S	.23	7,700	37,350
Kelly, Ann Marie	Prospect St.	1.13	1,050	
Kemmis, David & Nancy	Gilmore Pond Rd.	1.00	7,100	21,500

NAME	Description and Value	Acres	Land	Bldg.
Kemp, David & Editha	Charlonne St. S		3,750	39,700
Kendall, Dorothy	Main St. S	.02	8,400	37,500
Kennedy, James & Barbara	Cutter Hill Rd.	1.10	13,250	57,200
Kenyon, Mark & Gale	Hunt Rd.	1.80	6,650	40,450
	Hunt Rd.		2,450	250
Kersevich, Larry & Susan	Pine St. S	.40	4,800	18,700
Ketonen, Theodore & Sylvia	Darcie Drive		6,400	38,000
Kidd, Mary	Thorndike Pond Rd. V	7.80	13,600	41,850
Kilbreth, James Jr. & Shirley	South Hill Road V	8.75	14,000	33,900
King, Richard & Mary	Trotting Park Rd	.81	9,150	14,900
King, Walter	Meeting House Rd. V	1.14	7,300	24,600
Kipka, Robert & Barall, James	Stratton Rd. S	.17	7,000	78,150
	Stratton Rd. S	.11	5,650	16,200
Kirschner, Dorothy	Dublin Rd.	.52	5,400	13,850
Dirschner, Leonard & Catherine	School St. S		5,250	33,750
Kline, Evelyn	Gilmore Pond Rd. V,S		2,200	23,300
Knight, Harold	Trotting Park Rd.		11,200	16,100
Knight, Richard	Old County Rd.	25.00	3,700	
Knowlton, Albert	Webster St. S		4,800	23,100
Knowlton, Wilfred & Eva	Webster St. S	.50	4,850	15,150
Korpi, Gertrude	Gilmore Pond Rd.	3.59	8,700	30,700
Korpi, Katherine	Route 137	16.00	7,150	29,350
Korpi, Leonard & Suzanne	Frost Pond	2.30	10,400	65,650
Korpi, Robert & Bette	Prospect St. CU	29.80	22,350	45,300
Korpi, Robert	Peterborough Rd.	4.00	2,800	
	Hadley Rd.		2,000	38,700
	Off Main St.	20.00	9,200	
R. & L Real Estate	Frost Pond	19.00	45,900	300
Korpi, Robert	Hamilton Court			4,050
	Hamilton Court			2,900
	Hamilton Court			2,650
	Hamilton Court			2,050
	Hamilton Court			1,050
	Hamilton Court			650
	Hamilton Court			550
	Hamilton Court			450
	Hamilton Court			400
	Hamilton Court			400
	Hamilton Court			24,900
	Hamilton Court			7,250
	Hamilton Court	3.55	11,350	48,000
Koski, Bruno	Lacy Road		3,850	24,600
Koski, Bruno & Lena	Lacy Rd. V		2,200	36,000
Kottke, Thomas & Molly	Bryant Rd.	18.00	38,250	56,200
Krause, Charles & Marcia	Eastwood Rd. V	1.40	7,000	43,150
Krause, Helen	Harkness Rd. CU	11.10	350	
	Main St. CU	12.67	250	

NAME	Description and Value	Acres	Land	Bldg.
Krause, Leonard & Helen	Harkness Rd.	1.80	8,850	
	Harkness Rd. S	4.80	22,050	77,900
Krook, Steven	Partridge Point	24.95	26,650	
	Charlonne St.	2.50	5,350	
	Darcie Drive	1.18	5,400	
	Amboy Circle	1.09	6,500	2,000
	Darcie Drive	1.00	6,400	28,450
Kruse, Raymond & Deborah	Gilson Rd. V	4.00	32,500	15,300
Kullgren, Howard & Barbara	Pinecrest Rd. V,S		7,900	25,750
Kullgren, Wayne & Julie	Main St. S	1.05	9,100	25,300
Kwiecien, Henry & Krystyna	Lincolns Corner Rd.	2.20	5,650	
	Off Lincolns Corner Rd.	3.80	6,750	
Kwiecien, George & Ilona	Off Lincolns Corner Rd.	1.70	5,300	
Kunhardt, Daniel & Margaret	Hillcrest Court V,S	.32	5,500	32,450
Labier, Ronald & Eva	Prospect St. S	.40	9,400	26,750
Laboe, Jerome & Mary	Gilmore Pond Rd. CU	105.00	10,250	40,000
	Gilmore Pond Rd.		100	
Labonte, Albert	Squantum Rd. S	.66	6,500	57,550
Labonte, Albert Sr. & Albert, Jr.	Prospect St.	40.00	39,150	
Labonte, Albert	Dionne St. S	.11	3,150	10,800
	Bourgeois St. S	.07	3,200	9,850
Labonte, Albert & Dorothy	Squantum Rd. V		7,300	58,300
Labrie, Donald & Rebecca	Parent St. S	.11	3,350	18,950
Labrie, Francis	Gilmore Pond Rd. S		2,700	16,450
Labrie, Philip & Jeanne	Charlonne Street S		5,850	33,900
Lacroix, Philip	Squantum Road		3,350	24,600
Ladd, Donald & Karoline	Fitzwilliam Rd.	2.50	10,450	49,650
Lafleur, Emile, Jr.	North St. S		8,400	17,050
Lafleur, Emile & Dorothy	River St. S		8,400	17,050
Lafleur, Ernest	River St. S		3,300	20,250
Lafond, Rita	River St. V	1.90	6,900	27,800
Lafortune, Michael & Ann	Webster St. S	.15	3,250	18,350
Laforte, Betty	Hathorn Rd.			4,450MH
Lafreniere, Bruce	Contoocook Rd.	.38	5,300	19,100
Lafreniere, David & Rose	Contoocook Ave.	.99	6,350	26,700
Lafreniere, Francis	Hillcrest Court V,S	.35	7,950	36,350
Lafreniere, John & Dorothy; Hunt, Marie	Trotting Park Rd. V	.46	5,100	21,900
	Trotting Park Rd.	3.50	10,000	250
Lafreniere, John & Dorothy; Lafrenier, John, Sr.	Gilmore Pond Rd. CU	5.30	5,400	1,150

NAME	Description and Value	Acres	Land	Bldg.
Lafreniere, John & Dorothy; Lafreniere John, Sr.	Gilmore Pond Rd. CU,V	7.00	8,000	23,950
Lafreniere, Joseph & Jean	Squantum Rd.		8,100	16,800
Lagasse, Raymond & Lynne	Squantum Rd.	6.10	8,350	16,650
Lakovitch, Joseph & Lucianne	Highland Circle	.48	8,100	30,650
Lamb, John & Marjorie	Jaquith Rd. CU,V	12.00	7,050	48,600
Lamb, John, Jr. & Mary Susan	Gilmore Pond Rd. S		2,450	16,900
Lambert, Arthur, Wilfred, Jr.; & Norman; Pineault, Alice	Gilmore Pond Rd. CU	100.00	13,300	28,600
Lambert, Arthur & Laurette	Adams Street V	1.00	6,750	17,250
Lambert, Dennis & Peggy	Pinecrest Rd. S		5,250	16,950
Lambert, Francis & Irene	Sawtelle Rd.	3.00	4,950	35,550
Lambert, Joseph Cleo	Main St. V,S	.31	7,850	19,450
Lambert, Joseph Jr. & Venita	Sawtelle Rd.	4.00	5,850	
Lambert, Norman & Ruth	Charlonne St. S		5,950	18,550
Lambert, Ovila & Felicite	Gilmore Pond Rd.	19.00	13,250	27,850
Lambert, Richard & Madelyn	River St. V,S	1.00	9,100	36,850
	River St. S			27,700
	Gilmore Pond Rd. S	5.00	7,650	30,450
	Slade Rd. V	1.86	26,400	30,600
Lambert, Robert				
Lambert, Roland & Helen	Gilmore Pond Rd.		5,550	25,300
Lambert, Theodore & Patricia	Stratton Rd. V,S	.47	18,650	37,350
	Rear Forcier Way CU	14.50	750	
	Stratton Rd.	.61	10,200	29,700
Lambert, Wilfred, Jr. & Eleanor	Charlonne St. S		4,700	18,750
Lamoureux, Dennis & Nancy	Squantum Rd.		5,750	21,450
Lane, Edward	Old Peterborough Rd.	3.20	14,600	18,300
Langevin, Louis	Old Peterborough Rd. V	.46	5,550	23,800
Langevin, Norman & Jacqueline	Gilmore Pond Rd. V,S		2,400	27,850
Langley, Peter & Maria	Prospect St.	1.36	9,250	22,300
Laperriere, Joseph & Lorraine	Hillcrest Court V,S	.34	7,050	32,850
LaPlant, Niles & Rebecca	River St. S	.27	4,150	14,750
Lawn, David & Barbara	Oak St. V		3,050	16,550
Lawn, Robert & Anna	Squantum Rd. S		3,550	20,200
Leach, Alan	Off Sawtelle Rd.	2.00	7,450	42,250
Leach, Paul & Lucy	Sawtelle Rd. CU	14.00	4,950	31,250
Leclair, Benoit	Squantum Rd. V	.50	4,700	16,300

NAME	Description and Value	Acres	Land	Bldg.
Leclair, Leo & Edna	Old Peterborough Rd.	4.00	15,250	
	Old Peterborough Rd. V	1.29	7,500	37,850
Lecuyer, Marie & Raymond	Moore Pike V	.75	5,500	41,400
	Moore Pike	.71	4,950	30,400
Lee, Henry, Jr. & Joan	Slade Rd.	3.00	27,700	
Lee, John & Jane	Pierce Crossing Rd.	4.00	7,150	24,200
	Pierce Crossing Rd.	18.10	3,050	
	Pierce Crossing Rd.	21.10	3,200	
Lee, Kenneth & Marcia	Frost Pond CU	51.00	1,400	
Lehtinen, Alice E.E.	Lehtinen Rd. CU	63.00	12,200	15,350
	Lehtinen Rd. CU	7.00	850	
Lehtonen, Carl & Debra	Old Peterborough Rd.	1.15	6,900	26,800
Lepecier, Rose	Howard Hill Rd. V	.95	7,600	22,450
Lessard, William & Amanda	Gilmore Pond Rd.		4,950	25,900
Letendre, Norman & Anita	Wheeler St. S	.51	11,300	28,550
Letourneau, Alfred & Lillian	Old Peterborough Rd.	.89	6,600	24,050
Letourneau Gas & Oil	Gas Tanks			15,200
Letourneau, Hattie	Old Peterborough Rd.	.20	4,550	7,050
Letourneau Gas & Oil	Old Peterborough Rd.			2,700
Letourneau, Hattie	Letourneau Drive	.39	3,550	
	Erin Lane	3.80	5,700	
	North St. S		7,050	52,350
	Old Peterborough Rd.		5,800	
	Dublin Rd. CU	22.00	300	
	Off Letourneau Dr. CU	20.00	650	
	Brendan Drive		2,100	
	104 North St. S		7,800	71,550
	Dublin Rd.		52,450	54,700
	Mountain Rd. CU	52.00	1,100	
	North St. S		3,950	44,800
Letourneau, Lincoln	North St. V,S		3,950	12,000
Letourneau, Marie	Peterborough St. S		6,900	20,600
Letourneau, Orin & Elizabeth	Pinecrest Rd. V,S	1.06	6,850	20,600
Letourneau, Raymond & Marjorie	Wheeler St. V,S		11,250	22,250
Letourneau, Richard & Theresa	Baldwin Rd.	20.00	13,650	30,450
	Baldwin Rd.	3.09	7,950	26,400
	Lincolns Corner Rd. CU	7.00	50	
	Amos Fortune Rd. CU	28.00	6,800	650
Levine, Peter & Catherine	Thorndike Pond	2.76	35,350	21,450
Liebman, Larry & Phyllis	Bryant Rd. CU	105.00	13,150	85,500
	Bryant Rd. CU	58.00	2,950	
Lindquist, Frank & Dinah	Harkness Rd. CU	103.00	15,650	30,750
Linn, Anthony & Kathleen	Fitzgerald Drive S		16,850	52,900
Littlefield, Richard & Elizabeth	Turnpike Road S		7,350	28,800

NAME	Description and Value	Acres	Land	Bldg.
Lobacki, Barbara	Gilson Road		13,450	
Lobacki, Edward & Barbara	Gilson Road		13,700	22,800
Locke, Carol	Off Sanders Road		600	
Locke, Robert & Linda	Bryant Rd.	2.00	5,900	29,900
Locke, William & Eva	Harkness Road	.92	18,500	52,700
Lombard, Roland & Alice	Ingalls Rd. CU	64.00	3,350	
Lombard, Roland	Ingalls Rd. CU	76.00	3,950	
Lortie, Lionel & Rita	Stratton Road V	.14	6,400	27,150
Lougee, David & Susan	Milliken Road V	6.55	8,100	30,900
Lounsbury, Norman & Arline	Mountain Road		9,900	
Lowe, Russell, Jr.	Old County Rd. CU	18.00	450	
Lunny, Robert & Anne	Darcie Drive	1.20	6,600	31,950
Lupien, Richard & Marion	Bryant Rd.	2.00	6,300	29,550
Luscombe, Keith & Nancy	Bryant Rd.	2.20	6,250	24,900
Lyle, Cornelius II & Geraldine	Parsons Lane V		9,900	59,050
	Mountain Rd.	8.10	9,350	
Lynch, Mary	Highland Ave. CU	20.00	1,050	
	Highland Ave. S		15,800	29,700
Lynch, Olive	River St.		3,850	12,950
Lynch, Richard	Highland Ave.	1.52	4,750	
MacCready, Robert & Alice Howe	Thorndike Pond Rd. V,S	.75	7,950	45,900
	Thorndike Pond Rd.	1.09	7,200	
MacDonald, Ora	Stratton Rd. S	.15	6,300	18,750
MacKenzie, Harry & Imogene	Squantum Rd. V		7,650	20,850
Mackey, Arthur & Olivette	Lincolns Corner Rd.	1.20	5,500	25,950
Maes, John & Mary	Pierce Crossing Rd. CU	16.00	5,250	
Magoun, Theodore & Janet	Slade Rd. V	4.84	33,050	26,600
Mahon, Michael & Marie	Old Peterborough Rd. S	.47	5,850	25,050
Maines, Kenneth & Virginia	Erin Lane	.51	8,500	37,650
Major, Robert & Phyllis	Squantum Rd. V,S		10,350	21,350
Maki, Alex & June	Old Dublin Rd.	2.00	4,150	17,100
Maki, Arthur & Eleanor	South Hill Rd. V	8.29	9,600	34,500
Maki, Peter	South Hill Rd.	5.21	5,000	3,000
Maki, Richard & Dianne	Hillcrest Rd. S	1.14	8,700	26,600
	Gilmore Pond Rd.		4,650	4,250MH
Mallery, Wesley & Helen	Cutter Hill Rd.	2.23	12,400	48,750
Maniscalchi, Jerry & Claire	River St. V,S	.50	4,850	20,850
Maniscalchi, Jeanne	Squantum Rd. S	2.00	3,150	13,150
Manning, Joseph & Marie	Old Peterborough Rd. CU,V	11.16	8,250	59,300

NAME	Description and Value	Acres	Land	Bldg.
Mansfield, Sarah	Dublin Road	.50	29,050	10,550
Manship, William & Olive	Crestview Drive	2.03	7,950	
Marro, Frank & Lorraine	Dionne St. V,S		3,600	14,000
Marrotte, D. Girard & Beverly	Old Fitzwilliam Rd. CU	77.00	3,850	
	Old Fitzwilliam Rd. CU	3.50	5,050	9,600
	Old Fitzwilliam Rd. CU	96.00	11,250	23,100
	Peterborough St. S	.12	5,400	33,550
Marrotte, Daniel & Delia	Ingalls Rd. CU	59.10	1,300	
	Ingalls Rd. CU	23.90	2,400	
	Ingalls Rd. CU	70.20	9,650	22,100
Martin, Patricia	Hamilton Court	.47	6,050	17,350
Martin, Francis & Janice	Maple St. V,S	.39	4,500	10,000
Martin, Gerald & Marsha	River St. V,S		2,650	7,500
Martin, Henry & Hazel	Forcier Way V	.26	7,900	23,150
Martin, Keith & Beverly	Kevin Lane	.51	11,600	23,550
Martin, Lance & Pamela	Forcier Way	.70	8,000	7,150
Martin, Leonard & Ellen	Howard Hill Road	1.97	13,150	20,000
Martin, Peter	Howard Hill Road S	.18	5,550	14,550
Martin, Robert & Beth	Contoocook Lake	1.56	7,850	
	Squantum Road		750	
Mason, Robert & Janet	North St. S		7,150	17,850
	North St.	.85	1,400	
Mason, Willard & Abbie	Sawtelle Rd.	1.50	5,350	13,500
Massin, Francis & Elizabeth	Brigham Rd. CU	151.00	7,850	
	Sanders Rd. CU	55.00	2,850	
Mathews, Dale & Faith	Old Peterborough Rd. S		3,900	30,850
Maybury, James & Marie	Charlonne St. S		3,900	30,850
Mayer, Albert & Elizabeth	Rindge Rd.	3.90	9,300	27,400
McBride, Douglas & Jean	Off Mountain Rd. V	2.95	13,400	28,200
McCall, Edwin & Elizabeth	Lincolns Corner Rd.	1.30	5,600	24,100
McCall, Bruce	Contoocook Ave. V	.45	5,950	25,000
McCarthy, John	South Hill Rd.	16.00	8,400	
McCarthy, Michael & Mary	Crestview Drive	4.00	9,350	42,550
McCloskey, Mary	Mountain Rd.	11.00	14,000	23,850
McCutcheon, Donald	Old Peterborough Rd.	5.03	7,800	35,700
McDonough, Alice	North St. S		8,650	12,650
McGinnis, Willard & Victoria	Main St. V,S	.41	8,250	49,050
McGinnis, Willard & Phyllis	Old Fitzwilliam Rd. V	3.50	8,250	33,800
McGregor, Abigail & Spyder, Diana	Thorndike Pond Rd. S	1.77	6,750	41,650
McDonald, Penny	Pine Street S	.23	3,150	14,650

NAME	Description and Value	Acres	Land	Bldg.
McDonough, John & Pauline	Ingalls Rd. CU	28.90	3,200	
McGill, Victor & Hale, Karen	Turnpike Rd. S		7,550	28,750
McGowan, Peter	Slade Rd.	4.56	14,600	37,200
McKeon, Newton & Mary	Slade Rd.	3.50	10,000	3,550
	Slade Rd.		950	
McKittrick, John & Mary	Gilmore Pond Rd.	4.50	5,800	
	Gilmore Pond Rd.	7.50	12,500	
McLaughlin, Charlotte	Hunt Rd.		4,300	
McNear, Sally	Dionne St. S	.14	3,200	13,100
McNear, Richard	Emerald Acres			350MH
McPhee, Maurice Est.	Stratton Rd. S	.29	6,600	19,300
McQueen, James & Eleanor	Bryant Rd. V	10.00	20,000	33,250
McSkimmon, Donald	Peabody Hill Rd. CU	44.00	2,350	
	Peabody Hill Rd. CU	43.00	11,400	3,950
	Peabody Hill Rd. CU	32.00	14,350	71,200
Mei, Julio	Union St. S		5,200	18,300
	Stratton Rd.		5,100	11,300
Mei, Julio & Bernadette	Stratton Rd. S		4,750	42,050
	Squantum Rd. V,S		8,650	36,400
	Turnpike Rd. S		4,900	53,150
Meir, Louise & Greene, Jerry	Mountain Rd.	2.93	16,750	29,150
Mercer, Robert & Helen	Sawtelle Rd.		6,100	35,350
Mercier, Ruby	Squantum Rd.		6,650	21,150
Mercier, Robert & Elaine	Squantum Rd.		6,000	21,900
Merriam, Wheeler & Erica	Harkness Rd.	2.00	22,950	51,450
Merrill, Alfred & Nellie	Dublin Rd. V	1.68	5,950	16,900
Merrill, David & Ilga	Sanders Rd. CU	5.20	750	550
	Sanders Rd. CU	5.00	250	
Merrill, John & Alice	Mountain Rd.	7.67	15,000	
Meshanic, Robert & Phyllis	Dublin Rd.	.92	6,850	4,500
Millar, Ian & Diane	Trotting Park Rd.	16.65	3,600	1,900
Millard, D. Glyn & Phyllis	Thorndike Pond Rd. S	.57	6,250	53,900
Miller, Christine	Gilmore Pond Rd.		2,250	13,600
Miller, Glen & Estelle	Lincolns Corner Rd.	1.96	8,100	22,800
Miller, Randy	Old Fitzwilliam Rd.	5.00	5,650	
Miller, Terry & Diana	Prospect St. S	.41	10,050	32,250
Miller, William & Kathleen	Lincolns Corner Rd.	1.60	5,400	29,700
Miller, Vernon & Chong	Hathorn Road	2.00	6,100	22,650
Miller, Marilyn	Michigan Rd.	1.50	13,900	18,100
Mills, Lucretia	Parsons Lane V,S	1.20	6,600	32,950
Miner, Theodore	Lincolns Corner Rd.	2.53	4,850	
Miner, Elsie	North St. S		4,850	15,750
	North St.	3.27	3,450	
Minor, Paul & Joan	South Hill Rd.		3,400	
Minteer, John & Stephanie	Mountain Rd. V	8.00	20,400	38,250

NAME	Description and Value	Acres	Land	Bldg.
Mitchell, Robert & Hilda	Mountain Rd. CU	142.00	13,450	49,950
Mitcheson, Roland & Betty	Prospect St. S	.51	10,700	14,100
Moller, Fred & Charrie	Old Fitzwilliam Rd. V	.51	5,800	10,650
Monadnock Christian Conference Center	Dublin Rd.	17.00	22,100	
Monadnock Distributors	Goodnow Warehouse			400
Monroe, Frances Stratton	Squantum Rd.	2.30	8,900	33,550
	Squantum Rd.		1,600	
Moore, James	Old Fitzwilliam Rd. V	16.65	4,750	52,850
	Mountain Rd.	4.20	10,800	
Moore, John & Arlene	Highland Circle	.36	7,300	38,650
Moore, John & Dorothy	Howard Hill Rd. S	11.80	13,450	21,300
Moore, MacDonald	Old Peterborough Rd. CU	18.40	7,000	17,600
Moore, Nancy	Moore Pike	17.50	17,600	103,200
	Blake St. S	.78	20,650	17,850
Moore, Wilbur	Lehtinen Rd.	1.70	8,950	28,650
Moore, William & Dora	Wheeler St. V,S	.31	8,150	20,750
Morgan, John Est.	Fitzwilliam Rd. CU,V	42.00	10,250	58,700
	Fitzwilliam Rd. CU	180.00	9,300	
Morgan, Joseph	Old Fitzwilliam Rd.	81.00	41,200	
Morgan, John & Joseph	Old Fitzwilliam Rd.	4.50	11,750	
Moriarty, James	Crestview Drive	7.15	5,800	
Moriarty, John & Carol	Trotting Park Rd.		9,900	
	Trotting Park Rd.		14,800	37,850
Morin, Marguerite M.E.	Erin Lane V	.51	8,950	27,750
Morse, Alonzo & Nellie	Adams St.		2,600	8,650MH
Morse, Mildred	Main St.	12.00	22,350	
	Old North Rd.	8.00	8,400	
	Gilmore Pond Rd.			
	Gilmore Pond Rd. CU	53.00	1,400	
	Gilmore Pond Rd. CU	261.00	7,500	
	Gilmore Pond Rd. CU	1.40	25,500	34,900
	Gilmore Pond Rd. CU	4.00	100	
Morse, Thomas & Phyllis	Dublin Rd.		6,350	
Motuzas, Joseph & Everil	Emery Rd. V	.37	4,250	8,000MH
Motuzas, Robert & Patricia	Peterborough St. S		7,300	37,550
Muncil, Frederick & Nancy	Goodnow St. S		6,050	17,200
Murphy, David & Marcia	Turner Rd.	5.60	4,150	2,300
	Sanders Rd.	10.30	7,550	
Murray, David & Virginia	Thorndike Pond Rd.	2.30	32,950	30,350
Murphy, Donald & Janice	Charlonne St. S		6,100	28,800
Murrin, Donald & Jeanette	Old Peterborough Rd. S	.22	3,500	23,700

NAME	Description and Value	Acres	Land	Bldg.
Naramore, Frances	Turnpike Rd. S	.20	7,100	25,900
Nason, Dorna	Gilson Rd. V	5.70	9,000	23,350
Nason, Ronald & Elizabeth	Main St. S	.84	10,700	28,250
Navin, Ann McCloskey	Mountain Rd.	.50	2,350	23,050
	Mountain Rd.	2.40	8,450	
Nedelka, Delores	Main St. S		7,550	31,400
Neilson, Peter & Sandra	Old Peterborough Rd.	.86	7,450	20,400
Nelson, Calvin & Louise	Fitzwilliam Rd.	4.00	9,400	16,150
	Fitzwilliam Rd.	2.00	6,250	
New England Forestry Foundation	Old County Rd. CU	63.00	1,800	
New England Telephone	River St. S		6,100	39,200
Newbegin, Katherine	Thorndike Pond Rd.		13,600	44,400
Newcombe, James	Peterborough St. S		7,200	54,650
Newcombe, John & Jennie	Shaker Rd. CU		1,050	
Newsom, Dorothy	Old Peterborough Rd.	.51	4,600	26,950
Newton, Lyndal & Edith	Crestview Drive		8,000	20,700
Nielsen, Henry & Patricia	Frost Pond CU	67.00	1,900	
	Emery Rd. CU,V	48.00	12,400	90,200
Neyens, Michael	Annett Rd.	1.34	5,700	18,250
Nielson, Henry & Smith, David	Blake St. S	.29	8,100	18,450
Niemela, Alvah & Barbara	Lacy Rd.	9.83	400	
	Lacy Rd.	1.30	4,200	50,200
	Lacy Rd.	22.00	7,500	
	Lacy Rd.	1.02	600	
	Lacy Rd.	.45	650	
Niemela, Mark & Deborah	Lacy Rd.	1.62	3,650	28,950
Niskala, Edward & Ann	Letourneau Drive		7,900	22,900
Niskala, Waino & Gwendolyn	Squantum Rd. V		4,750	22,550
Noble, Edith, George & Christopher	Old County Rd. CU	15.00	800	
	Old County Rd. CU	61.00	3,150	
Noble, John, Jr.	Gap Mountain Rd. CU	17.00	900	
Norwood, Ernest & Barbara	Grove St. S	.35	5,200	35,500
Norwood, Irene	Old Peterborough Rd. S	1.00	7,650	18,450
Novak, Bernard	State Park			2,000
Nute, Richard & Evelyn	Hillcrest Court V,S		7,200	26,350
Nutting, Agnes	Nutting Rd. CU	116.00	13,600	24,550
	Nutting Rd. CU	11.00	2,950	
O'Brien, Leona	Aetna St. V,S	1.06	10,400	32,550
O'Brien, Patrick & Donna	Mountain Rd.	1.50	6,650	
O'Connor, Richard & Rita	Hillcrest Court V,S	.39	7,900	24,250
Oesterlin, Pauline	Turnpike Rd. S		4,800	18,150

NAME	Description and Value	Acres	Land	Bldg.
O'Hare, Charles & Mary	Dublin Rd.		8,125	5,575
Oja, Willard & Linda	Bourgeois St. S.	.17	3,400	30,700
Ojala, Jack & Francine	Lincolns Corner Rd.	3.50	14,150	45,500
Ojala, Jane	Cutter Hill Rd.	6.00	14,250	11,150
Oksner, Robert & Judith	North St. S		5,250	31,850
Old Town Farm Trust	Sanders Rd.	67.00	3,500	
O'Leary, John & Margaret	Contoocook Rd.	.69	8,100	29,700
O'Loughlin, Dennis	Prospect St.	1.13	8,900	28,550
Olson, Joel & Anne	Mountain View Drive	1.05	5,100	
O'Neil, Laura	Gilmore Pond Rd.		6,300	7,050
O'Neil, Maude	Peterborough St. S	.27	7,200	19,450
O'Neill, Richard & Elizabeth	Lacy Rd.	1.08	4,800	31,000
O'Neil, Timothy & Catherine	Lincolns Corner Rd.	.87	6,350	13,000
O'Rourke, Patrick	Old County Rd. CU	15.10	10,900	23,950
Orr, William John III	Slade Rd.	1.60	33,100	74,250
Osgood, Allen & Marilyn	Bryant Rd.	2.60	7,850	
Ouellette, Charles & Marie	Meeting House Road V	7.00	20,850	32,400
Ouellette, Arlene	Grove St. V,S	.18	3,350	6,000
Ouellette, Elmo	Stratton Rd. S	.36	8,750	26,850
Ouellette, Richard & Linda	Stratton Road S	.53	8,400	26,900
Ouellette, Gladys	Squantum Rd. S		4,800	12,500
Ouellette, Terry & Judy	Squantum Rd. S	.60	6,700	21,800
Overstreet, Michael & Diane	River St. V,S		6,050	46,200
Padeni, Shirley	Old Route 202 South	2.70	6,060	
Page, Thomas & Jean	Bryant Rd.	9.00	20,950	15,900
Panagoites, Arthur & Anthony, Christine & Arthur	Blake St.	.13	4,700	
Panagoites, Christine & Arthur	Blake St. S	.09	5,050	31,150
Palmer, Priscilla	Gilmore Pond Rd.		24,100	22,050
	Gilmore Pond Rd.		6,050	5,250
Paquette, Phillip & Sandra	Hadley Rd. V	.50	3,900	38,100 ⁰
	Hadley Rd.		950	
Paquin, Jerry	River St. V		2,350	4,350MH 2,900
Paradise, Alfred & Margaret	River St.	.50	3,650	7,050
	River St.			100
Paradise, Dorothy	Contoocook Ave.	.50	6,750	23,000
Parent, Elizabeth & Lorraine	Harling St.	2.00	8,700	27,500
Parker, Lester	Old Peterborough Rd.	.98	11,250	17,350
Parker, Richard & Louise	Mountain Rd.	8.00	23,950	82,050
Parlmont Apartments	Turnpike Rd. S	.04	18,500	85,750
Patterson, Carl & Diane	Squantum Rd. V	1.86	6,050	30,400

NAME	Description and Value	Acres	Land	Bldg.
Patterson, George & Eva	North St. S	.38	4,200	9,300
Pawprints, Inc.	Off Pierce Crossing Rd.	2.50	6,750	
Pazeretsky, Joseph & Lillian	Off Main St.	15.00	9,900	
Peard, John & Lauren	Old Peterborough Rd.	3.80	10,200	37,350
Peard, Norman & Edith	Old Sharon Rd.	2.00	5,800	
	Old Peterborough Rd.	.04	200	
	Old Peterborough Rd.			3,800MH
	Peterborough St. S		14,700	30,800
	River St. S	.14	12,500	45,000
	Old Peterborough Rd.	1.40	12,200	31,400
	Main St. S	.19	5,350	30,350
	Old Peterborough Rd.	3.50	14,800	14,750
	Old Sharon Rd.	8.15	8,750	
	Pinecrest Road	5.80	11,200	
Pearson, Catherine	Point Road	1.12	22,050	37,100
Peck, George	Old Peterborough Rd.	12.01	10,050	
Pederson, Eilert & Elenora	River St. V,S		5,000	40,750
Pelchat, Anthony	Bryant Rd.	2.00	10,900	30,900
Pelchat, Anthony & William	Bryant Rd.	2.00	11,150	31,250
Pelissier, Clifton	Sawtelle Rd. V	.95	4,500	42,700
Pelkey, Albany & Brenda	Old Peterborough Rd.	1.60	5,400	14,200
Pelkey, Clara	Prospect St. S	.43	9,550	25,150
Pelkey, Lena	Grove St. S	.26	4,000	7,650
Pelkey, Robert & Rebecca	Off Howard Hill Rd.	.50	6,750	9,700
Pelletier, August	Howard Hill Rd. S		8,650	31,150
Pelletier, Bruce	Forcier Way	.38	5,750	8,200
Perkins, Frederick				
Estate of	Squantum Rd. S		4,950	20,900
Perry, Dana & Dorothy	Old Peterborough Rd.	.34	4,100	19,000
Perry, Donald	South Hill Rd.	3.30	11,000	28,400
Perry, Lenna	Squantum Rd.	.60	5,550	25,350
Perry, Lenna	Milliken Rd.	25.00	14,000	
Peterborough Savings Bank	Peterborough St. S	1.00	16,600	32,200
Peterson, R. Glen & Susan	Burrington Court S	.73	8,200	21,000
Petruno, Donald & Angela	Letourneau Drive V	.86	9,800	44,200
Petts, Regina	Howard Hill Rd. S		10,050	14,800
Pibus, Harold	Bryant Rd. CU,V	24.00	6,900	9,800
Pickford, Richard	Old Peterborough Rd. S		9,800	44,500
	Squantum Rd. S	2.20	12,800	60,100
Pierce, Suzanne	Dublin Rd. CU	81.00	9,900	71,750
	Dublin Rd. CU	5.00	150	
	Hillcrest Rd. V,S	.34	7,950	23,050
Pilewicz, Islina				
Pillsbury, John & Hill, Charles	Lincolns Corner Rd. V	7.37	8,600	18,250
Pillsbury, Roland & Stella	Turnpike Rd. V,S	.73	8,450	24,550
Pinard, Ronald & Nancy	North St. S		5,250	37,700

NAME	Description and Value	Acres	Land	Bldg.
Pineault, Theodore & Alice	North St. V,		4,650	29,200
Pinkham, Frank & Augusta	Stratton Rd. S	.20	6,200	24,600
	South Hill Rd.		10,400	26,350
Pinney, Bernard & Helen	Erin Lane V	.86	10,050	31,000
Pleasant Associates	Forest Park S	44.39	36,700	147,250
Plouffe, James & Bonita	Kevin Lane V	.60	7,350	21,850
Poblieglo, Ronald & Susan	Turner Rd.	12.00	8,800	
Poegel, Werner & Sieglinde	Hillcrest Court V,S	.38	7,000	36,400
Pogue, Richard	Highland Circle	.51	3,000	21,150
Pollender, Bernard & Agnes	Squantum Rd.		19,750	36,100
	Squantum Rd.	1.50	5,050	
Pomponio, Albert & Vera	a Stratton Rd. V,S	.17	6,800	32,050
Pomponio, Emidio & Niemela, Marlene	Old Fitzwilliam Rd. V	2.40	7,250	21,950
Pomponio, Emidio	Off Rindge Rd.	3.43	950	
Poole, Francis & Prudence	Old Fitzwilliam Rd.	3.00	8,100	31,000
Potter, Robert	Lacy Rd.			4,550MH
Poulin, Beverly	Gilson Rd.	7.30	44,350	46,750
Power, Melvin & Lillian	Skyline Drive V	1.38	5,150	31,400
Pratt, Frances	Peterborough St. V,S	1.47	8,800	27,700
Pratt, Phyllis	Baldwin Rd.	12.00	17,000	22,500
Pratt, James & June	Pierce Crossing Rd. V	9.40	12,450	44,200
Pratt, Raymond & Laura	Stratton Rd. S	.35	8,250	16,950
Pratt, Wesley & Ruth	North St. S		4,950	33,750
Prescott, Ruth & Wellington	Kevin Lane V	.51	8,600	21,350
Press, Fred & Alice	Hadley Road CU	31.00	7,750	29,450
Prestigiacom, Frank & Sharon	Lacy Rd. V	1.24	4,150	37,100
Prestigiacom, Vincent & Vivian	Tyler Hill Rd. S		4,450	41,350
	River St. V,S	1.07	6,100	47,350
	Charlonne St. S		5,000	47,400
Preston, William & Shirley	Hillcrest Court S	.32	7,500	27,800
Proctor, Mary	Proctor Rd. V	3.96	11,550	39,950
Proulx, Jeffrey & Patricia	Bryant Rd.	5.01	9,200	
Proulx, Joel & Cathy	Lincolns Corner Rd. SOL	3.35	12,200	31,800
Proulx, Louisa	Old Peterborough Rd. V		4,150	18,100
Psomadakis, Sotiris & Rita	Squantum Rd.	.45	2,450	
	Prescott Rd. V		12,150	55,800
Public Service of NH	Mountain Rd.	13.00	8,200	
	Main St.	4.13	8,150	
	Main St.	.10	100	
	Highland Ave.	.18	1,050	
	Trans, Lines		37,700	1,602,150.

NAME	Description and Value	Acres	Land	Bldg.
Putnam, Karl & Joy	Contoocook Rd.		3,200	1,550MH
Quackenbush, Vivian	Turnpike Rd. S	.17	6,450	28,000
Quinlan, Francis	Goodnow St. S		7,700	24,200
Quinlan, Virginia	Bryant Rd. CU,V	28.00	14,850	63,850
	Goodnow St.	.63	11,700	
Quinn, Olive	Prospect St. V,S	.40	10,200	18,400
Rabidou, Laura	Contoocook Rd.		4,000	8,000
	Contoocook Rd.		1,650	
	Contoocook Rd.		400	
Rabidou, Francis	Contoocook Rd. V	1.00	5,600	26,050
Rabidou, Harry & Palma	Contoocook Rd.		5,000	14,400
Rabidou, Joseph	Contoocook Rd.	11.57	12,850	
	Contoocook Rd.		22,300	22,850
	Contoocook Rd.		3,300	
Rabidou, Richard & MaryAnn	Contoocook Rd.	.72	3,700	15,500
Rabidou, Kenneth	Contoocook Rd.	2.29	5,350	2,100MH
	Contoocook Rd.	1.36	1,750	
Raleigh, Ann	Gilson Rd.		2,700	100
	McCoy Rd.	5.50	12,100	28,500
Raymond, Alan & Gale	Burrington St. S	.77	8,250	24,200
Raymond, Manuel & Lillian	Webster St. S		5,550	21,050
Read, Edward & Caroline	Main St. S		13,150	25,700
Record, Clement & Rogers, Beatrice	Ridgecrest Rd. S		7,300	24,600
Record, Ernest & Nell	Gilmore Pond Rd. V,S		3,750	34,950
Record, James & Nancy	Kevin Lane V		7,500	26,450
Record, Lewis & Ann	Coolidge St. V,S	.38	4,050	31,300
Record, Raymond & Bertha	River St. S		8,350	37,400
	Tyler Hill Rd. S		2,850	34,500
Record, Robert & Lena	Gilmore Pond Rd. V,S		3,150	26,600
Record, Ronald & Dorothy	Peterborough St. V,S	.21	3,750	28,000
Reed, Charlotte	Gilmore Pond Rd.	1.50	18,750	56,500
Reed, Frank & Priscilla	Charlonne St. V,S		6,500	24,350
Reed, Peter	Mountain Rd. CU	6.00	8,050	8,250
Reenstierna, Jon & Ellen	Highland Ave. S	1.22	8,850	19,150
Reid, Ronald & Christine	Bryant Rd.	.94	5,100	16,550
Rekas, Ronald	Old County Rd.	5.00	3,800	
Remold, Heinz & Eileen	Old County Rd. CU	39.00	6,800	12,500
	Old County Rd. CU	17.00	900	
Remold, Eileen Trustee	Gap Mt. Rd.	4.00	200	
Renauld, Louise	River St. S		7,350	26,650
Renauld, Theodore & Louise	Stratton Rd. V,S	.53	9,150	27,400
Rene, Joseph & Marie	Spruce St. S	.21	3,650	17,200
Reoh, Rhonda	Contoocook Ave.	.69	5,550	19,300
RGS Contractors	Former Grain Store			600
	Eaves Whse.			300
Rich, John & Dorothy	Mountain Rd.	15.54	12,200	
	Mountain Rd. CU	68.83	22,750	85,400
	Mountain Rd.	8.76	9,850	

NAME	Description and Value	Acres	Land	Bldg.
Rich, Ronald & Patricia	la Gilmore Pond Rd. V		2,450	24,000
Richards, Dorothy	Old Peterborough Rd. V		14,950	25,000
Richardson, Frederick	Spaulding Rd. CU	62.00	10,150	38,600
Rickley, George & Karen	Gilmore Pond Rd. CU	19.10	900	
	Shore Gilmore Pond CU	.60	50	
	Ingalls Rd. CU,V	17.90	19,850	47,250
	Ingalls Rd. CU	11.00	350	
Rivard, Arthur & Rose	Skyline Drive V	1.20	5,450	34,000
Rivard, Kevin & Deanna	Letourneau Drive	.50	7,100	28,100
Rivard, Peter & Margaret	Old Peterborough Rd. V	4.50	9,400	58,250
Rivard, Margaret & Peard, Norman	Lincolns Corner Rd.	23.00	27,250	150
Roberts, Sally	Main St. S	1.49	10,400	91,750
Roberts, Deborah & Richard	Fitzwilliam Rd.	1,90	5,650	30,050
Roberts, Mary & James	Howard Hill Rd.		8,800	13,500
Robichaud, Edmund & Bertha	Squantum Rd. S		4,750	22,550
Robichaud, Eugene & Frances	Old Peterborough Rd.	.25	4,250	19,000
Robichaud, John	Old Peterborough Rd. S	.15	3,150	17,200
Robidoux, Exelie	Oak St. S	.17	3,350	23,350
				2,300MH
Robie, Lyman & Betty Sue	Old Rte. 202 South	1.00	7,500	27,300
Robinson, Albert & Germaine	Oak St. V,S		4,850	18,450
Robinson, George & Leona	Charlonne St. V,S		3,350	19,450
Robinson, Herbert & Marion	Aetna St. V	.74	9,550	25,900
Robinson, Paul	Webster St. S	.10	3,000	14,150
Roe, Barbara	Baldwin Rd.			2,300MH
Rodenhiser, Lawrence & Emilie	Contoocook Ave.	.37	3,550	20,950
Rohde, Brian & Kathy Lou	Twin Ponds Rd. CU	14.00	4,500	10,850
	Twin Ponds Rd. CU	3.80	100	
Rollins, Arthur & Evelyn	Juniper St. V	.30	3,900	19,200
Rolniak, Richard	Stratton Rd. S	.61	8,400	31,750
Roman Catholic Bishop of Manchester	Off Sawtelle Rd. S	3.50	200	
Ron Despres, Inc.	Stratton Rd. S	.21	8,000	31,350
Ross, Ruth	Main St. S	.58	11,100	19,150
	Sawtelle Rd.		300	
Rossignol, Ovilla & Grace	St. Jean St. S		5,200	11,200
Rowlands, Gertrude & Walter	Thorndike Pond Rd.		59,550	20,850
Roy, Mary	Main St.	5.80	14,400	66,350
Roy, Neil & Velma	Webster St. S	.40	4,800	27,000
Roy, Raymond & Phyllis	Proctor Rd. CU	13.00	350	
	Proctor Ed. CU,V	63.00	11,550	31,350

NAME	Description and Value	Acres	Land	Bldg.
Roy, Rene & Olive	Peterborough St. S		8,150	32,950
Roy, Robert & Adrienne	Highland Ave. V,S	1.69	9,250	27,600
Roy, Roland & Mildreth	Main St. S	.56	8,000	27,800
Roy, Wilfred & Arline	Turnpike Rd. S	.41	10,400	46,300
	Gilmore Pond Rd. CU	17.80	1,900	
	Highland Ave. S	1.50	5,000	
	Gilmore Pond Rd. S	10.50	5,000	25,900
	River St. CU	4.80	150	
Royce, H. Charles Jr. & Ann	Bryant Rd. CU,V	7.20	8,300	57,250
	Bryant Rd. S	8.40	200	
Royce, H. Charles Jr. & Ann, & Jennifer	Mountain Rd. S	1.20	13,000	45,900
	Mountain Rd. CU	30.00	650	
Royce, Harold & Mary	Old Fitzwilliam Rd. S	.50	4,700	18,400
	Old Fitzwilliam Rd. S		950	
Royce, Kent & Betty	Squantum Rd. V,S	.28	3,800	33,450
	Old Fitzwilliam Rd. CU	16.00	650	
	Old Fitzwilliam Rd. S		5,200	10,850
Royce, William & Judith	Chadwick Rd. CU	30.00	550	
	Gilmore Pond Rd. CU,V	30.00	12,700	51,900
Rudnick, Joseph & Doris	Slade Rd. S	6.20	35,750	24,550
Rudnick, Doris	Mountain Rd. S	5.10	9,200	
Ruffle, Evelyn	School St. S		4,050	40,550
	Mountain Rd. S	6.00	2,350	
	South Hill Rd. S		9,800	
Ruffle, Ronald & Marie	Sawtelle Rd. CU	30.00	1,550	
Rumba, Richard & Lynne	Howard Hill Rd. S		5,650	14,300
Russell, Kendall & Elaine	Slade Rd. S	9.97	16,150	64,050
	Slade Rd. S		2,450	
Russell, Renouf	Gilson Rd. CU,V	55.00	36,300	68,700
Ryan, Francis & Ruth	Slade Rd. S		3,450	
	Slade Rd. S	1.45	7,850	14,050
Ryan, Kenneth & Donna	Brendan Lane S	.98	8,200	24,550
St. George, Leonard	Stratton Rd. S	.09	5,400	53,350
St. Pierre, Joanne	Charlonne St. V,S		4,150	23,800
St. Pierre, Noe & Leda	Stratton Rd. S	.21	7,500	22,650
St. Pierre, Paul & Carolyn	Wheeler St. S		11,400	24,150
Salem, John & Jean	Meeting House Rd. S	.09	2,500	20,750
Sampieri, Thelma & John	Stratton Rd. S	1.43	11,350	12,550
Sanderson, John & Elizabeth	Thorndike Pond Rd. S	19.00	21,150	75,800
Sands, Anthony & Evelyn	Gilmore Pond Road S	.36	2,600	21,300
Sands, Harold G. & Norma	Off Dublin Road CU,V	89.00	9,200	37,400
Sangermano, Antonio & Avril	Highland Ave. S	.42	7,200	21,400
Sasner, Barry & Patricia	North St. V,S	1.00	5,500	28,400
Saulnier, Calvin & Katherine	Route 137 S	24.00	5,600	38,500

NAME	Description and Value	Acres	Land	Bldg.
Saulnier, Katherine	Trotting Park Rd.		14,000	22,800
Saunders, Kenneth & Jeanine	Old County Rd.	3.70	7,750	37,300
Savard, Wallace & Mildred	Hillcrest Court V,S	.35	8,150	26,500
Saveall, Norman & Lena	Squantum Rd. V,S		5,900	18,400
Saville, George & Joanne	Main St.		9,900	36,550
Sawtelle, Arthur & Judith	Gilmore Lane	1.00	3,550	
	Gilmore Pond Rd. V	.50	2,700	23,700
	Adams Rd.		3,050	13,250
Sawtelle, Donald & Patricia	Sawtelle Rd.	2.90	9,250	37,400
	Main St. S	1.20	18,950	27,500
Sawtelle, Homer	Main St. S	3.50	11,200	13,150
Sawtelle, Lyman & Ruth	Mountain Rd.	9.43	16,000	1,600MH
Sawyer, Alfred & Fay	Mountain Rd.	1.00	7,600	4,750
	Old Fitzwilliam Rd. CU	17.00	450	
	Old Fitzwilliam Rd. CU	153.00	3,850	
	Turnpike Road CU	14.00	7,950	48,600
Sawyer, Edward	Gilson Rd. V	1.84	27,450	32,950
Sawyer, Elizabeth	Turnpike Rd. CU	145.00	7,100	
	Witt Hill Rd. CU	48.00	2,500	
	Old Sharon Rd. CU	44.00	2,150	
	Gilmore Pond Rd.	1.29	1,850	
	Gilmore Pond Rd.		50	
Sawyer, Elizabeth & Richard	Old Sharon Rd. CU	55.00	2,850	
Sawyer, Richard & Ann	Witt Hill Rd. CU	66.00	6,850	
	Turnpike Rd. CU	207.00	38,250	97,450
	Witt Hill Rd. CU	42.00	15,200	7,150
	Witt Hill Rd. CU	12.00	1,800	
	Turnpike Rd. CU	67.00	3,650	
	Turnpike Rd. CU	2.00	100	
	Witt Hill Rd. CU	13.00	1,150	
	Turnpike Rd. CU	12.00	3,200	
	Old Sharon Rd.	8.00	2,150	
Sawyer, Emma & Gerald	Wheeler St. V,S	.46	11,550	22,700
Sawyer, Gerald	Turnpike Rd. S	.05	4,700	22,100
Sawyer, Harvey & Lee	Turnpike Rd.			
Sawyer, Jeremy	Old Sharon Rd. CU	72.00	3,750	
Sawyer, Lee & Judith	Pierce Crossing Rd.	4.00	11,300	41,200
	ROW off Pierce Crossing Rd.	4.80	3,350	
Sawyer, Perry Hale	Witt Hill Rd.	9.00	8,550	
Scannell, Joseph	Trotting Park Rd.		11,500	22,450
Scenic State Oil Co.	Peterboro St. S	.27	16,600	5,200
Schaffner, Fred	Highland Circle V	.43	7,400	24,000
Schmaltz, Eunice	Stratton Rd. S	.88	13,800	11,150
	School St. S		5,550	18,700
	Howard Hill Rd. CU	1.50	100	
	Lake Contoocook Rd.			10,600
	Lake Contoocook			6,300
	Frost Rd. CU	203.00	10,550	
	Howard Hill Rd. CU,V	24.00	14,050	37,750

NAME	Description and Value	Acres	Land	Bldg.
Schmaltz, Eunice	Lake Contoocook			5,200
	Lake Contoocook CU	115.00	5,400	
Schmaltz, Henry	Parker Rd. CU	22.00	600	
	Michigan Rd.	1.03	300	
Schmucki, George & Phyllis	Gilmore Pond Rd.	1.70	33,300	25,400
Schofield, Herbert	Slade Rd.	2.50	18,500	29,400
Scholl, Patricia	Slade Rd.	.29	9,000	12,800
	Slade Rd.	1.20	11,200	
	Slade Rd.	.76	3,400	
Schott, John & Diane	Mountain Rd. CU	159.00	29,750	182,000
Schwartz, John & Roberta	Old Peterborough Rd.	5.01	9,650	35,350
Scott, Michelle	Gilmore Pond Rd. CU	33.90	3,625	5,525
Scott, Roger	Parker Rd.	138.00	67,350	
	Parker Rd.	48.00	36,300	42,250
Scribner, Bruce & Jo-Ann	Squantum Rd.	2.00	10,150	24,300
Scribner, Gerald & Charlonne	Old Peterborough Rd.		5,050	13,450
Sebastian, Raymond & Arlene	River St.	.25	5,400	6,850
	River St.	.26	5,550	17,150
Selmer, Kenneth & Colleen	Old Peterborough Rd.	2.17	7,050	31,900
Seppala, Martin & Hakala, Robert	Mountain View Drive	7.30	2,300	
	Mountain View Drive	1.02	4,800	1,750
	Mountain View Drive	2.00	6,250	
Shattuck, Daniel & Marjorie	Dublin Rd.	9.00	13,600	35,150
Shattuck, Daniel Jr. & Travis	Old Fitzwilliam Rd. CU	40.00	4,700	
	Old Fitzwilliam Rd. CU	86.00	16,550	43,200
Shattuck, David & Dorothy	Dublin Rd.	5.70	9,400	10,600
	Mountain Rd.	1.15	9,700	15,900
Shea, Daniel & Doris	Ellison St. S	.21	7,450	28,700
Shea, Edward & Betty	Bryant Rd. CU	5.24	250	
	Bryant Rd. CU	5.38	300	
	Bryant Rd. CU	10.36	10,150	41,000
	Bryant Rd. CU	6.69	350	
	Bryant Rd.	.94	1,200	
Shearer, William III	Gilson Rd.		16,900	44,550
Sheehy, Michael & Diane	Tyler Hill Rd. V,S	.68	4,050	39,250
Sheldon, Dennis & Norris, June	Lincolns Corner Rd. V	2.00	6,650	20,800
Sheldon, Kenneth & Deborah	North St. S		5,700	18,700
Shelton, Paul & Phyllis	Crestview Drive		9,050	39,750
Shepherd, H. Norris & Katherine	Turnpike Rd. V,S	6.00	10,550	47,250
Shervanian, Anna	Old Peterborough Rd. CU,V	11.70	9,700	28,200
Sholl, Donald & Calvin	Sanders Rd. CU	56.00	5,200	
Silver, Charles & Mary	Oak St. S	.12	3,550	8,300

NAME	Description and Value	Acres	Land	Bldg.
Silver Ranch, Inc.	Blake St.	.05	1,850	300
	Turnpike Rd. CU	145.00	27,950	89,500
	Turnpike Rd. CU	10.00	100	
	Turnpike Rd. S	202.00	34,100	46,000
	Turnpike Rd.			850MH
	Turnpike Rd.	.81	5,500	20,000
Silver Ranch Airpark	Turnpike Rd.			59,700
	Airpark			17,900
Sirois, Ferdinand	River St.			1,300MH
Sirois, Francis & Alice	Tyler Hill Rd. V	3.00	8,400	34,450
Sirois, Francis & Linda	inda River St. S		7,500	18,100
Sirois, George & Jeanne	Amos Fortune Rd. CU	21.19	2,050	
	Amos Fortune Rd. V	.90	6,950	21,600
	Amos Fortune Rd.			4,750MH
Sirois, Louis & Irene	Peterborough St. V,S	.77	8,350	21,500
Sirois, Walter & Alice	Burrington Court S	.66	9,650	34,900
Sisson, Elisabeth	Cutter Hill Rd.	1.10	9,800	39,100
Slade, Betty Sawyer	Turnpike Rd.		14,350	31,950
Smith, Amanda	Fitch Rd. S	.38	5,250	37,400
Smith, Arthur	North St. S		7,150	24,750
Smith, David & Linda	Harkness Rd.	1.15	9,850	51,000
Smith, Frederick & Amanda	White Rd.		550	
	White Rd. V		5,500	28,300
Smith, John & Weltha	Squantum Rd.		9,800	32,100
	Sanders Rd.	10.20	6,950	
Smith, Madelene	Old County Rd.	4.64	4,850	
Smith, Rita	Squantum Rd. S		6,550	17,750
Smith, Richard & AnnMarie	Turnpike Rd. S	.30	7,300	40,050
Smith, Robert	Mountain Rd.		13,450	2,150
	Mountain Rd.	5.10	8,000	4,350
Smith, Roger & Florence	e Cutter Hill Rd.	1.57	12,800	44,750
	Harkness Rd. S	1.20	11,950	
Smith, Russell	Fitzwilliam Rd. CU	129.00	16,000	42,450
Smith, Russell	Fitzwilliam Rd. CU	216.00	6,450	
Smith, William	Howard Hill Rd. S		13,050	24,250
Smith William P.	Main St. S	.46	7,900	41,350
Smith, William P. & Hodgkins, Geraldine	Sawtelle Rd.	10.75	5,250	
Smith, Winifield	Mark St.	.25	3,650	
	Mark St. S	.99	4,700	6,800
Smith-Peterson, Porter & Ella	Amboy Circle	1.00	6,400	34,200
Snelling, Eleanor	Gap Mountain Rd. CU	77.00	10,850	21,500
Snitko, Theodore & Margaret	Pine St. V,S	.14	3,700	25,600
Society for the Protection of NH Forests	Poole Reservation			2,250
	Shaker Rd. CU	45.00	1,250	
	Slade Rd. CU	167.00	5,350	
	Old Hill Rd.		2,650	
	Old County Rd.	11.00	250	
	Old County Rd. CU		4,600	

NAME	Description and Value	Acres	Land	Bldg.
Society for the Protection of NH Forests	Mountain Rd. CU	29.60	950	
	Old County Rd.	11.00	300	
	Off Mountain Rd.	3.50	700	
Soderberg, Lloyd & Beverly	Prospect St. S	.42	10,450	36,650
Southern Pennsylvania Bank	Fitzwilliam Rd.	55.00	8,800	1,500
Spaeth, William & Henrietta	Mountain Rd. V	4.00	12,400	59,300
Spano, Thomas & Dorene	Off Fitzwilliam Rd.	1.30	5,650	4,650
	Fitzwilliam Rd.		4,700	5,150
Sooy, Richard & Victoria	Mountain Rd.	10.00	28,200	29,700
Spaulding, William	Paradise Lane V	1.34	6,100	25,500
Sorby, Carl & Patricia	Skyline Drive	1.04	5,100	27,700
Sorel, Franklin & Betty	Adams St. V	.06	3,450	31,800
Speeney, Dominic	Lincolns Corner Rd.	1.72	8,050	26,300
Spoon, Raymond & Judith	Tyler Hill Rd. V,S		5,650	15,150
Stanton, Jean & Arthur	Micigan Rd. V		11,400	22,150
	Gibbs Rd. V	3.40	6,350	34,350
Stelmok, Martha	Gibbs Rd.	1.80	4,200	
	Proctor Rd.	5.00	11,900	69,000
	Rindge Rd. CU	58.00	3,000	
Stelmok, S. William	River St.	2.80	7,400	16,500
	Mountain Rd.	5.15	10,450	
Steinberg, Greta	Baldwin Court V,S	.07	4,200	16,500
Steinberg, Bruce & Rosann	Main St. V,S		5,900	34,400
Stephenson, Robert	Parsons Lane V		9,900	29,000
Sterling, Elizabeth	Proctor Rd. V	5.25	9,900	28,750
Sterling, Franklin & Kathleen	Pine St. S	.46	5,250	35,050
Sterling, James	Old County Rd. CU,V	11.00	5,650	37,000
Sterling, Kevin & Nancy	Harkness Rd. S		15,400	41,950
Stevens, Martin & Ann	Contoocook Lake		12,450	7,250
Stevenson, Pauline	Main St. S		9,950	41,200
Stevenson, Ruth	Hunt Rd.	6.00	12,150	33,650
Stewart, Donald & Sandra	Main St. S	.98	9,500	11,400
Stewart, John & Margery	Union St.			200
Stewart, Leonard III	Squantum Rd.	.10	3,400	21,750
Stewart, Marion	Spruce St. S	.21	3,550	18,800
Stewart, Michael & Lynn	Stratton Rd. V,S	.24	5,900	20,900
Stewart, Paul & Dorothy	Squantum Rd.	24.14	25,850	
Stewart, William	Stratton Rd. S	2.40	22,050	46,600
Stewart, William & Marion				

NAME	Description and Value	Acres	Land	Bldg.
Stewart, William & Deborah	McCoy Rd.	5.10	8,050	
Stillman, Mary & Donald	Peabody Hill Rd.	4.25	5,550	9,600
Stockdale, Emma	North St. S		6,750	18,400
Stone, Dora	Lincolns Corner Rd.	6.19	9,050	26,600
Stone, John & Helen	Paradise Lane	.58	6,200	25,550
Stone, Mark & Diane	Squantum Rd. S	.22	5,750	32,950
Stone, Mark & Laura	Amboy Circle		6,400	30,350
Stone, Ann	Hillcrest Road S	1.67	7,000	14,150
Stone, Roy & Nancy	Mountain Rd.	3.70	12,150	21,300
	Main St. S		5,150	18,050
	Mountain Rd.	3.00	1,500	
Stowell, Joseph	Shaker Farm Rd. CU	222.50	6,650	1,200
	Shaker Farm Rd. CU	12.00	350	
Straitiff, John & Helen	Squantum Rd. CU	10.25	6,550	35,000
Stratton, Elvira & Albert	Main St. S		5,150	1,150
				4,150MH
Stratton, Frederick	Main St. V,S	1.47	9,300	21,750
Stratton, Gardner & Dorothy	Hunt Rd. CU		24,500	21,650
	Hunt Rd. CU	19.00	1,000	
	Contoocook Ave.		1,150	
Stratton, Richard & Kermita	Off Main St.	.55	8,600	22,600
Stratton, Samuel	Stratton Court S	2.68	4,450	34,100
	Squantum Rd.		5,600	22,300
Straw, Jeffrey & Rebecca	Witt Hill Rd.	1.19	6,000	22,700
Strong, Marianne	Old Peterborough Rd.	4.50	20,050	49,050
Strong, Jonathan & Anne	Sanders Rd.	15.00	6,250	
	Sanders Rd.	4.50	2,900	
	Sanders Rd.	8.70	6,450	
Sullivan, Amy	Stratton Rd. S	.31	9,700	25,250
				2,400MH
Sullivan, James & Rosamond	Main St. V,S	1.10	9,750	68,850
Suncook Village Properties	Alder Court S	6.80	109,550	360,050
Sweeney, Lawrence	Damon Lane		4,950	3,200
				3,800MH
Sweeney, Norman & Patricia	Prospect St. S	.50	5,750	15,500
Swingle, Paul & Patricia	Fitzwilliam Rd.	6.00	13,650	41,600
Switter, Donald	Off Rindge Rd.	68.00	31,300	200
Symonowicz, Michael & Lillian	Oak Street S	.17	3,650	20,000
Symonowicz, Theodore & Carol	Old Peterborough Rd. V	5.18	9,900	26,450
Switter, Donald & Stella	Off Rindge Rd.	2.00	1,350	
Syndicate Land Trust	Gilmore Pond Rd. CU	38.00	2,000	
	Gilmore Pond Lane CU	110.00	5,700	

NAME	Description and Value	Acres	Land	Bldg.
Tabor, Walter & Yvonne	Peterborough St. V,S	1.63	15,750	66,350
Tadd, Theresa	River St. S		3,700	11,950
Taft, Howland	Race Track Circle V	.50	18,900	32,150
Taft, Theodore	Contoocook Lake V	3.80	13,400	10,750
Tamminen, Tauno & Mildred	Paradise Lane V		6,350	28,500
Taylor, Adolphus	Oak St. S	.23	3,750	11,800
Taylor, Charles & Mary Rita	Howard Hill Rd. V,S	2.17	10,400	25,850
Taylor, Courina	Cross St. V,S	.14	3,500	24,250
Taylor, Edward & Lillian	Howard Hill Rd. V	.12	8,500	27,900
Taylor, Edward & Mary Beth	Mountain Rd. V	3.00	15,500	18,400
Taylor, Melvin & Marion	Rindge Rd. V	5.40	16,000	18,300
Taylor, Rene & Marguerite	Grove St. V,S	.15	3,350	15,250
Taylor, Ronald & Cloutier, Sandra	Pine St. S		3,800	29,050
Taylor, Waty	Squantum Rd.		12,850	23,050
Taylor, William Jr.	Squantum Rd.	1.00	5,000	
Taylor, William & Mildred	Mountain View Drive	2.25	9,400	52,050
Tencati, Allen & Nielson, Gladys	Contoocook Rd. V		10,150	34,350
Tencati, Allen	Oak St. S	.17	3,150	9,850
The Monadnock Bank	Goodnow St.		12,750	
	Main St. S		16,750	505,300
	Goodnow St. S		6,850	41,500
	Goodnow St. S			13,700
	North St.		3,400	
	Off Goodnow St.		9,750	91,850
The Nature Conservancy of N.H.	Whittemore Island CU	7.00	50	
The Stand, Inc.	Turnpike Road S	2.94	47,100	104,150
Therrien, Roger & Doris	Rindge Rd.	3.60	5,800	12,800
Thiboutotte, Mabel	Pine St. S	.19	3,700	17,100
Thoin, James & Getty, Gordon	Old County Rd. CU	44.00	1,200	
Thoin, James & Maria	Old Fitzwilliam Rd.	2.00	6,850	
Thoin, Roland & Lena	Nutting Rd. V	1.00	8,350	53,200
Thorndike Club	Gilson Rd.	3.27	35,150	25,350
Thorndike Pond Conservation	Flowage Rights		6,000	
Tieger, Marc	Old Peterborough Rd.	2.00	5,700	
	Old Sharon Rd.	1.60	725	
	Off Old Sharon Rd.	50.00	12,500	
	Old Sharon Rd.	.72	1,075	
	Burrington Court V,S	.62	9,150	36,350
Tilton, Leonard & Joyce	Bradley Court V		8,700	43,150
Tolman, Marie	Oak St. V,S	.28	4,450	25,200
Torrey, Jane & Frederick	Off Mountain Rd.			4,350
	Mountain Rd. CU	10.00	500	
Torsey, Stephen & Leslie	Stratton Rd. V,S	.60	9,750	29,350

NAME	Description and Value	Acres	Land	Bldg.
Tower, David; Bean, Christopher; Crocker, Jeffrey	Main St. S	.40	7,950	55,200
Tracy, Marian	Gilmore Pond Road	2.92	23,850	
Traniello, James & Dina	Gilmore Pond Road CU	33.90	3,625	5,525
Trefry, Agnes	River St. V		4,050	14,400
Tremblay, Louis & Dorothy	Peterborough St. V,S	.15	5,400	14,550
Tremblay, Pauline	Parent St.		3,000	
Tremblay, Pauline	St. Jean St.		1,950	
Tremblay, Philip & Pauline			1,650	8,350
Tremblay, Philip & Louise	St. Jean St. S		9,050	16,150
Trimble, Katherine Gilchrist	Thorndike Pond Rd.	3.62	17,750	48,500
	Thorndike Pond Rd.	1.00	6,000	850
Tripp, Wallace & Marcia	Blackberry Lane	17.00	18,200	74,250
	Old Sharon Rd.	2.50	10,100	171,100
Troy Water Works	Water Supply	160.00	60,300	
Tullis, James & Marjorie	Sawtelle Rd.	10.60	12,950	
Tweed, Katherine	Thorndike Pond Rd.	7.56	15,500	
Tyler, John & Sharon	Pinecrest Rd. S		4,500	20,750
Underwood, C. Jerome	Gilmore Pond Rd.	3.20	18,300	
Underwood, Dorothy	Off Gap Mt. Rd. CU	86.00	2,350	
	Old Fitzwilliam Rd. CU	294.00	12,950	44,100
Vaillancourt, Joseph & Phyllis	Bryant Rd. CU,V	12.00	8,150	40,250
Vaine, Walter & Scott	Proctor Rd. V	20.00	15,400	29,150
Vaitiskis, Charles & Joyce	Main St. S	.47	10,500	21,800
Valenti, Dennis & Maureen	Sanders Rd.	14.00	10,150	
VanBlarcom, Edward & Carmen	Hadley Rd. CU,V	28.00	7,200	28,800
VanDyke, Robert	Main St. S	.14	8,200	39,500
VanNess, Patricia	Jaquith Rd. CU	21.50	7,050	7,650
Vanni, Romolo & Madeline	Bradley Court V,S		8,950	29,300
Van Wyck Realty	River St.		1,800	
	Lacy Rd.	16.00	15,950	
Vergara, Jose & Angela	Michigan Rd.	3.40	27,300	16,100
	Michigan Rd.	3.00	3,950	
	Michigan Rd.	5.40	3,100	
Viktor, Guenter	Webster St. S	.18	3,200	27,200
Viles, Peter	Gilmore Pond Rd.		3,050	5,950
Vinal, Justin	Prospect St. S	.39	7,450	22,500
Volikas, George & Eileen	Highland Circle	.56	8,750	37,700
Vorce, Alfred & James	Stratton Rd. S	.55	10,250	55,950
Vorce, Alfred	Lacy Rd.	6.10	4,375	
Vorce, James & Shirley	Lacy Rd.		4,375	
Vorce, James	Peterborough St. V,S	.12	5,300	18,700
Wa-Klo, Inc.	Bryant Rd.	136.00	96,900	2,150
	Slade Rd.	31.00	78,350	21,550
Walker Robert & Mary	Dublin Rd.	.37	3,350	2,950
Walkonen, Frederick & Elaine	Squantum Rd. S		4,450	10,050

NAME	Description and Value	Acres	Land	Bldg.
Wallace, Karl	Slade Road		2,400	1,050
	Slade Road V	3.80	10,050	54,300
Wallace, Raymond & Clarissa	Webster St. V,S	.30	4,150	18,700
Walling, Cheves & Jane	Gilson Road	2.50	33,700	38,900
	Main St. S	2.48	20,250	67,450
Walz, Lee & Marie	Contoocook Ave. V	.38	5,600	19,100
Wallington, Brian & Brenda	Old Fitzwilliam Rd.		9,850	25,400
	Bryant Rd.	3.20	12,700	24,900
Warasila, Gene & Judith	Stratton Road S	.16	6,550	20,200
Ware, Robert & Kathleen	Fitzwilliam Rd.	4.00	6,800	1,900
Warfield, Robert & Virginia	Fitzwilliam Rd.	8.00	12,750	44,300
Washburn, Alfred & Lillian	Bradley Court S		9,350	27,850
Waugaman, Richard & Lewcon, David	Mountain Rd.	.25	8,700	39,750
Webb, Warren & Barbara	Squantum Rd.			10,650
	Squantum Rd.		3,800	
Webber, Andrew & Patricia	Paradise Lane	.68	6,650	37,250
	Paradise Lane		2,750	
Weeks, Joseph, Jr.	Turner Rd.	9.00	6,950	1,400
Wiedenkeller, Gordon	Mountain Rd. CU	9.52	9,550	32,050
	Mountain Rd. CU	10.58	54,100	230,200
Weissman, Joel & Deborah	Highland Ave. S	2.81	8,650	31,150
Wellington, Lloyd & Hazel	Fitzwilliam Rd.	14.00	15,450	37,900
	Contoocook Lake		9,150	21,350
Wells, Stephen & Bonnie	North St. V,S		5,150	20,500
Wetherbee, Kenneth, Jr.	North St.		4,350	
	Slade Rd. V	4.70	30,150	54,550
Whalen, James & Gillian ELW Trust	Gilson Rd.	.10	1,850	
	Gilson Rd. V	6.00	14,500	50,150
	Gilson Rd.	.12	4,800	2,500
Wheeler, Olga	Slade Rd.	5.50	10,400	
	Slade Rd.	.70	14,950	76,250
	Mountain Rd.		15,300	20,550
Wheeler, Patricia	Mountain Rd. V	2.50	17,800	33,850
Wheeler, Daniel & Nicole	McCoy Road	1.19	3,900	20,800
Whitcomb, James & Jennie	Mountain Rd. CU	98.00	5,100	
Whitcomb, Roger & Deborah; Miley, John & Pamela	Gilson Rd.	1.93	34,500	7,700
	Mark St. S		2,250	800
White, Elinor	River St. S		4,550	17,050
White, Verna	Gilmore Pond Rd.		3,450	28,300
White, John & Janet				
White, Russell & Cecile	North St. V,S		7,400	20,850
	Squantum Rd. V,S		5,050	26,950
Whitney, Sharon	Lacy Rd. V		2,750	18,300
Whiton, Joyce & Kenneth	Off Dublin Rd.	.40	17,800	1,000
Whittemore, Theodore	Gilson Rd.	.11	600	
	Gilson Rd.	2.50	8,000	
Whyte, Andrew & Patsy				


NAME	Description and Value	Acres	Land	Bldg.
Wilder, Tracy & Mary	Howard Hill Rd. S		8,500	26,350
Wile, Helen	Slade Rd.	1.00	15,900	16,250
Williams, Howard	Oak St. S	.48	4,700	23,750
Williford, Harry & Susanne	School St. S		3,750	19,600
Willis, George & Victoria	Squantum Rd. V	32.00	11,950	35,100
	Squantum Rd.	1.00	5,200	
Wilson, H. Stanley & Linda	Erin Lane	1.15	17,850	33,950
	River St. S		4,200	24,600
Wilson, Richard & Pauline	Contoocook Rd. V		23,300	43,650
Wilton, E. Frank & Deborah	Tyler Hill Rd. S	.98	3,400	22,750
Winslow, Donald & Anne	Gilson Rd.	12.00	14,900	74,250
	Gilson Rd.	.14	5,600	1,350
Winsor, Paul & Ann	Main St. S		14,500	42,600
Witkop, Gerald & Kathryn	Hillcrest Court S	.32	6,200	24,700
Woodbound Inn	Contoocook Rd.		6,150	42,100
Wood, Herman	Adams St. V		3,950	9,500
Wood, Norman & Devona	Adams St. V		2,950	28,200
Woods, Francis & Davida	Meeting House Rd. S	1.19	10,900	89,950
	McCoy Rd.	4.10	9,250	42,750
	Gilson Rd.	.19	5,850	
Woods, Francis & Ames, Heather	Sanders Rd. CU	18.00	500	
Woodward, Barclay	Stratton Road S	.26	8,050	28,400
Wooster, Wallace & Blanche	Squantum Rd.	4.25	12,750	38,350
	Rear Squantum Rd.		2,550	
Wozmak, C. Francis	School St. S		8,250	42,900
	Main St. S	11.00	24,900	56,250
Wright, Emily	Off Harkness Rd.		9,950	22,350
Wright, Frank	Bryant Rd. CU,V	12.00	4,800	5,750
Young, Mae	Sanders Rd.	10.00	2,500	
Yankee, Inc.	Hadley Rd.	.66	5,050	66,450
Young, Gary & Donna	Prospect St. S	.57	12,000	22,950
Young, Gordon & Deborah	Lacy Road		7,800	24,600
Young, Judith	Parker Rd.	10.50	8,250	26,300
Yee, James	Mountain View Drive	1.40	1,200	
Young, Tobia	Jaquith Road South	20.00	21,600	30,700
Zeman, Ellen	Mountain Rd.	7.63	9,200	

NAME	Description and Value	Acres	Land	Bldg.
	<u>MOBILE HOMES</u>			
Arensbach, June	Emerald Acres			850
Bastian, Frances	Forest Park			8,900MH 2,200
Bellavance, Donna	Forest Park			4,250
Blair, George & Estelle	Forest Park			7,100MH 2,250
Brunelle, William	Amos Fortune Rd.			9,050MH 700
Burt, Francis & Valerie	Forest Park	V		6,050MH 600
Buzzell, Marguerite	Forest Park	V		8,150MH 1,800
Brunelle, Alden & Marion	Forest Park			8,100MH 2,250
Capellaro, Robert & Lorriane	Forest Park	V		13,300MH 1,550
Carney, Charles & Myrtle	Forest Park			8,300MH 300
Carpenter, Joseph & Luella	Forest Park			11,750MH 1,250
Chamberlain, Arthur & Elizabeth	Forest Park	V		8,600MH 1,200
Christian, Elphege & Dorothy	Off Pinecrest			6,700MH 1,150
Christian, Katherine	Forest Park			6,400MH 700
Christian, Arthur & Evelyn	Forest Park			10,900MH 1,500
Crowell, Christine	Forest Park	V		10,900MH 1,050
Callery, Frank & Marie	Forest Park	V		10,350MH 500
Chickering, Rowell & Phyllis	Forest Park			6,050MH 1,000
Demski, Shirley	Forest Park			6,700MH 1,650
Deschenes, Gilbert & Yvette	Forest Park	V		9,700MH 2,100
Donnelly, Patricia & Janet	Amos Fortune Rd.			9,200
Duncan, Alice	Forest Park			7,550MH 700
Dupuis, Aldie & Grace	Forest Park	V		8,600MH 250

NAME	Description and Value	Acres	Land	Bldg.
Elliot, Gerald & Helen	Forest Park			6,550MH 900
Evans, Fred	Forest Park			9,700MH 950
Edmunds, Frances	Forest Park			9,700MH 450
Ellis, Bertha	Forest Park			10,650MH 400
Foster, Caron	Baldwin Rd.			2,100MH
Fahrm, Roland	Baldwin Rd.			1,750
Fodera, Rosaria	Forest Park			11,000MH
Greenwood, Phyllis & Morison, Jane	Forest Park			400 11,000MH
Herriges, Russess & Rose	Forest Park			1,000 14,450MH 400
Hazleton, Myrtle	Forest Park			7,300MH 3,450MH
Hyatt, Paul	Baldwin Rd.			2,050MH
Holt, Isaac	Baldwin Rd.			9,150MH
Irish, Delmar & Margaret	Forest Park			300 13,650MH 500
Janson, Walter & Sophia	Forest Park			9,700MH 3,250
Jeffreys, Robert	Forest Park			6,400MH
Kenney, Eugene & Christine	Forest Park	V		1,450 7,050MH 1,300
Lyon, James	Forest Park			7,000MH
Lacount, Raymond	Amos Fortune Road			6,300MH
Lapalme, Marie	Emerald Acres			850MH
Lafortune, Norman & Virginia	Forest Park			10,900MH 2,800
Law, Joan	Forest Park			14,250MH
Luebker, Russell & Eleanor	Forest Park			400 11,000MH 1,550
McPhee, Jane	Forest Park	V		10,350MH 750
MacIver, Harriet	Forest Park			10,100MH 1,450
Mathis, Theresa	Baldwin Rd.			1,750MH
Marion, Louise	Forest Park			8,000MH 150
Matthews, John	Forest Park			6,300MH 900
McLeod, Robert & Dorothy	Forest Park	V		7,050MH 2,000
Mercure, Albert Est.	Forest Park	V		6,550MH 2,900
Mesics, John	Forest Park			2,900MH 1,400
Moge, Roger & Arlene	Forest Park			7,550MH 2,250

NAME	Description and Value	Acres	Land	Bldg.
McMorrow, Marie	Forest Park			10,350MH 750
Medlyn, Pauline	Forest Park			7,600MH 1,500
Moore, Olive	Forest Park			6,400
Nelson, Roy & Eunice	Forest Park			12,400MH 400
Nichols, Helen	Forest Park	V		12,600MH 300
Norton, James & Anna	Forest Park			12,000MH
Olson, Elaine	Forest Park			1,500 8,100MH 1,600
Pecor, Franklin & Roselyn	Forest Park			8,250MH 250
Patton, Beneta	Baldwin Rd.			2,250MH 500
Plouffe, Walter & Elizabeth	Forest Park	V		8,100MH
Ramsdell, John & Theresa	Forest Park			1,750 9,700MH 1,650
Roy, Arthur	Forest Park			5,900MH
St. Pierre, Robert & Myrtle	Forest Park			700 5,950MH 200
Scanlon, Roberta	Forest Park	V		5,650MH 1,500
Schafer, Lillian	Forest Park			6,400MH 3,200
Schacht, George & Beverly	Forest Park			9,950MH 800
Smith, Dorothy	Forest Park			4,900MH 1,200
Taylor, Vernnon	Old Peterborough Rd.			4,200MH
Tenney, Irene	Forest Park			9,700MH 450
Tyler Edward & Margaret	Emerald Acres			850
Thompson, Lawrence & Flora	Forest Park			9,350MH 250
Turner, Ellen	Forest Park			11,100MH 400
Varville, Patrick	Forest Park	V		6,700MH 800
White, George	Forest Park	V		8,650MH
White, Jeanette & Marsha	Forest Park			8,100MH 200
Winship, Janice	Baldwin Rd.			2,100MH 350
Yardley, Lydia	Forest Park			5,750MH 2,600
Zerbel, Marjorie	Forest Park			7,250MH

NAME	Description and Value	Acres	Land	Bldg.
	<u>PUBLIC UTILITIES</u>			
New England Telephone	43 River St.		6,100	39,200
Public Service of NH	Mountain Rd.	13.00	8,200	
	Main St.	4.13	8,150	
	Main St.	.10	100	
	Highland Ave.	.18	1,050	
	Trans. Lines		37,700	1,602,150
	<u>INDUSTRIAL</u>			
D.D. Bean & Sons, Inc.	Peterborough St.		2,000	
	White Road			14,400
	Harkness Rd.		23,850	27,650
	Peterborough St. S		24,900	309,000
	Main St. S		27,700	205,600
	North St.		7,600	
	Peterborough St.		25,650	262,150
	Peterborough St. S	.63	10,250	15,000
	Eastwood Drive		14,100	
Bean Fiber Glass	Union St.		18,450	109,300
	Union St.		3,500	
King Manufacturing	Squantum Rd.	2.00	16,200	165,200
Millipore	Prescott St.	22.00	62,750	1,308,000
Miner, Theodore H.	Lincolns Corner Rd. CUV	16.40	6,550	1,200
Monadnock Forest Products	Squantum Rd.	11.00	48,050	142,800
	Squantum Rd.	7.20	11,900	23,050
	Squantum Rd.		13,900	46,500
New Hampshire Ball Bearings	Knight St. S	5.75	54,150	321,150
	Turnpike Rd.		6,800	
	Airport			76,300
Dolson, Michael & Elaine	Plantation Drive S	2.90	24,050	124,750
P.C.I. Group	Webster St. S		43,800	642,700
Bank of New Hampshire	Fitzgerald Drive	3.09	18,050	
	Fitzgerald Drive S	5.38	26,200	212,750
Berger Lehr	Peterborough St.		12,950	22,350
Deed & Prince	Fitzgerald Drive S	9.10	77,900	1,002,900
Tri-Bro Industries	Peterborough St. S		10,550	38,100
	Webster St.	.30	12,950	
Linn Tool Company (Linn, Anthony)	Fitzgerald Drive S		16,850	52,900
	<u>NON-PROFIT ORGANIZATIONS</u>			
First Church of Jaffrey	Sewer only			
Jaffrey Bible Church	" "			
Jaffrey V.F.W.	" "			
Jaffrey-Rindge Schools	" "			
John Humiston Post #11	" "			
Monadnock Bible Conference	No sewer			
Roman Catholic Church of Manchester	Sewer only			
United Church of Jaffrey	" "			
Village Improvement Society	No sewer			
Assemblies of God	Sewer only			



BULK RATE

U. S. Postage Paid
JAFFREY, N. H.
Permit No. 3