


NHamp  
352.07  
D17  
1981

**ANNUAL REPORT**  
for the  
**Town**  
of  
**DANBURY**  
New Hampshire



**For the Fiscal Year Ending**  
**December 31, 1981**



# ANNUAL REPORT


for the

# Town

of

# DANBURY


New Hampshire



**For the Fiscal Year Ending**

**December 31, 1981**

Printed by F. M. Piper Printing Service  
Franklin, N.H.



Digitized by the Internet Archive  
in 2009 with funding from  
Boston Library Consortium Member Libraries

## INDEX

Town Officers .....	5
Selectmen's Report .....	8
Town Warrant .....	10
Schedule of Charges to be Raised under Article II .....	13
Budget .....	14
Summary Inventory of Valuation .....	16
Statement of Appropriations and Taxes .....	18
Schedule of Town Property .....	20
Balance Sheet .....	21
Danbury Volunteer Fire Department .....	22
Statement of Revenue Sharing Funds .....	23
Town Clerk's Report .....	23
Comparative Statement of Appropriations .....	24
Tax Collector's Report .....	26
Treasurer's Report .....	30
Summary of Receipts and Payments .....	31
Detailed Statement of Payments .....	35
Auditor's Report .....	43
Road Agent's Report .....	44
Report of Trust Funds .....	45
Trust Funds Summary .....	46
F.A.S.T. ....	46
George Gamble Library .....	47
George Gamble Library Trustee's Report .....	48
Danbury Police Department .....	49
Proposed 1982 Police Budget .....	50
Lakes Region Planning Commission .....	51
Danbury Community Survey .....	52
Franklin Community Action Program .....	54
Community Action Program Report .....	56
Old Home Day Treasurer's Report .....	58
1981 Jiminy Cricket Kindergarten Report .....	59
Kearsarge Visiting Nurse Association .....	60
Resident Assessments .....	58
Non-Resident Assessments .....	69
Echo Glen Assessments .....	77
Vital Statistics .....	80



**TOWN OFFICERS**

**Moderator**  
JOHN MICHELS

**Town Clerk**  
GAYLE COOK

**Treasurer**  
RALENE M. CURRIER

**Selectmen**

	<b>Term Expires</b>
MERTON E. AUSTIN	1982
JAMES D. PHELPS	1983
DONALD J. COOK, SR.	1982

**Tax Collector**  
TRUDY E. CURREN

**Deputy Tax Collector**  
GAYLE COOK

**Constable**  
ANN KNOTT

**Special Police Officer**  
JOHN KNOTT

**Supervisors of the Checklist**  
SHARON P. AUSTIN 1982      LLOYD A. WEST 1984  
KENDRA FIFIELD 1986

**Health Officer**  
JOSEPH GRABLEWSKI

**Library Trustees**  
ANN KNOTT 1982      KENDRA FIFIELD 1983

**Trustees of Trust Funds**  
JUDITH MACKAY      LILY ORDWAY  
ANNA TANGUAY

**Road Agent**  
MYRL C. PHELPS, SR.

**Auditors**

MARGARET BARNETT

NANCY MICHELS

**Representative to the School Board**

BRIAN MACKAY

**Civil Defense Director**

RUSSELL FARMER

**Forest Fire Warden**

JAMES D. PHELPS

**Deputy Wardens**

ANDREW PHELPS  
JAMES F. FIFIELD

MERTON AUSTIN  
ROBERT FORD

LEE V. FORD

**Planning Board**

JOHN MICHELS, CHAIRMAN	1982
PHYLLIS J. TAYLOR, SECRETARY	1983
WILMER BROWNELL	1982
MYRL PHELPS, JR.	1984

RICHARD S. CUSHING	1983
AUSTIN BOWLBY, ALTERNATE	
JOSEPH NOONAN, ALTERNATE	
JAMES D. PHELPS, SELECTMAN, EX-OFFICIO	

**Officers of Volunteer Fire Department  
Commissioners**

MAURICE FORD

LLOYD A. WEST

WILLIS WENTWORTH

**Chief**

ROBERT FORD

**Captain**

LEE V. FORD

**Lieutenants**

RUSSELL FARMER

MERTON AUSTIN

JAMES F. FIFIELD



**Clerk**  
WARREN PALMERIA

**Moderator**  
MERTON AUSTIN

**Treasurer**  
IRENE C. PULVER

**Chief Engineer**  
JAMES F. FIFIELD

**Assistant Engineer**  
LEE V. FORD

## SELECTMEN'S REPORT

This has been a year of uncertain revenues for the local communities. With the new budget problems encountered by the Federal and State governments, we find less support and more costs being shifted to the Town. This was evident in part in your annual Tax bill for the past year. School and County costs both increased around 30% from the previous year. County costs now rival town expenses for the percentage of your tax dollar. The School costs now take 71% of the taxes, Town 15.5% and County 13.5%. The Town is the only amount the Selectmen have direct control over and you the voter has control over the Town and School budgets through direct participation in the Annual Meetings. We encourage participation in these meetings and urge you all to vote at the Town Meeting on March 9th and then at the School Meeting, where your dollars really go, on March 17th in Bristol.

This year there is a petition article in the School warrant, placed there by Danbury residents, to equalize the method of paying school costs. Immediate savings on your taxes can be realized if this article is passed, but it will not be passed without your votes. Be there!

On the Town warrant this year is an article to purchase a new Town truck. We realize that this is not a time of prosperity for our economy, but also realize that our old truck is now seven years old and no longer as dependable as a new truck. We propose to keep the old truck and purchase this new truck outright. Through savings realized from not needing to rent trucks and the added benefit of owning our own, we have justified this request. Danbury is growing and the need for better service and the demand for sand after each storm necessitates adding equipment to our use.

The Town Hall is undergoing some basic changes this year, new wiring, insulation and some internal changes in the Selectmen's office. Fuel efficiency, better safety and less office clutter are the results of these expenditures.

Eastern District Road was completed this year with the mixing of the section between Knott's and Maurice Wells. Widening and sub-grade work were completed on Littlefield Road this year, an area of rapid growth in the last two years. The Danbury portion of Murray Hill Road was widened and new drainage and base installed. Completion

of Murray Hill and Littlefield Road projects are slated for this year. Mowing along the roadsides was completed throughout the entire town this year and extensive brush cutting was done as well.

The Selectmen would like to thank all those who assisted through participation in the Town Government and especially to those who gave of their time to hold the elected positions and carry out the day to day activities.

Merton E. Austin  
James D. Phelps  
Donald J. Cook Sr.  
Selectmen of Danbury

## DANBURY TOWN WARRANT

**To the inhabitants of the Town of Danbury, in the County of Merrimack, in said State, qualified to vote in Town affairs,**

You are hereby notified to meet at the Town Hall in said Danbury on Tuesday, the 9th of March, next, at one of the clock in the afternoon, to act upon the following subjects;

1. To choose all necessary Town Officers for the year ensuing. The business meeting on all other articles will begin at 7:30 P.M.

2. To raise such sums of money as may be necessary to defray town charges for the ensuing year and make appropriations of the same.

3. To see if the Town will vote to raise and appropriate \$94,000 for the maintenance of highways.

4. To see if the Town will vote to raise and appropriate \$1,000 to purchase and install storm windows and insulation for the library.

5. To see if the Town will vote to raise and appropriate \$1,000 to paint the Town Hall exterior.

6. To see if the Town will vote to raise and appropriate \$2,000 make alterations to the Town Shed.

7. To see if the Town will authorize the Selectmen to accept portions of Spruce and Juniper Lanes in Echo Glen as a Town road. Beginning at the entrance to Echo Glen at North Road; proceeding along Spruce Lane to lot #C-1 then bearing right to Juniper Lane; proceeding along Juniper Lane to lot #M-6 thence bearing left to intersect with Brookside Lane, a distance of about 3,300 feet. And to further authorize the Selectmen to expend whatever funds are available from the sale of lots in Echo Glen and other monies received from Echo Glen to make improvements upon said road.

8. To see what action the Town wishes to take with regard to the closing or replacement of the High St. bridge, also known as Flossie Beans bridge.

9. To see if the Town will vote to authorize the Selectmen to sell the shares of stock that the Town owns in the Bristol Bank and place those funds in the Revenue Sharing fund.

10. To see if the Town will vote to adopt the following ordinance:

No person shall construct or reconstruct a driveway or access road which enters upon a public road and/or right of way without first obtaining the written consent of the Selectmen and Road Agent. It shall be the responsibility of the Road Agent to insure that all proposed driveways and access roads are constructed so as not to interfere with drainage of the public way or snow plowing and are visible to the travelers on the public way.

11. To see if the Town will vote to raise and appropriate \$1,000 for the purchase of a 1,000 gallon fuel tank and electric pump for the use of the Highway Department.

12. To see if the Town will vote to raise and appropriate an amount not to exceed \$40,000 for the purchase of a new highway truck and

sander. The above sum of money to be raised as follows: \$7,000 to be withdrawn from the capital reserve fund for highway equipment; \$8,000 to be raised by taxation; \$25,000 to be raised by issuing a long term note for five years. This note to be paid in five equal installments of \$5,000 each, plus interest.

13. To see if the Town will vote to authorize the Selectmen to appoint the Road Agent, commencing in 1983, according to N.H. R.S.A. 245:8.

14. To see if the Town will vote to raise and appropriate the sum of \$1,500 for the Danbury Volunteer Fire Department to assist in defraying expenses incurred.

15. (By Petition) To see if the Town will vote to continue the five person committee and one Selectman as an ex-officio member, for one year to maintain the rules and regulations for the use of the Town Hall.

16. (By Petition) To see if the Town will vote to raise and appropriate \$100.00 to help defray the expenses of the Jiminy Cricket Kindergarten.

17. (By Petition) To see if the Town will vote to require that the Road Agent be a working road agent, not a supervisor only, and that he only be paid for the hours which he works on road business.

18. (By Petition) To see if the Town will vote that any salaried Town Official may not collect any salary until it has been earned.

19. To see if the Town will vote to raise and appropriate the sum of \$1,089.61 and receive the State contribution of \$7,264.09 for TRA.

20. To see if the Town will vote to raise and appropriate the amount of \$3,608.33 for principal and \$1,623.75 for interest for the payment of the loader note.

21. To see if the Town will vote to transfer any unexpended sums appropriated for Civil Defense and the Forest Fire Department to Capital Reserve funds at the end of the year.

22. To see if the Town will vote to authorize the Selectmen to sell real estate taken by the Town for non-payment of taxes or by Collector's deeds.

23. To see if the Town will authorize the Selectmen to borrow money in anticipation of taxes.

24. To see if the Town will vote to authorize the Selectmen to accept gifts and/or Federal or State aid in the name of the Town of Danbury.

25. To see if the Town will vote to raise and appropriate the amount of \$3,000 for the Capital Reserve fund for Highway Equipment.

26. To see if the Town will vote to authorize withdrawal from the Revenue Sharing fund established under the provisions of the State and Local Assistance Act of 1972 for the use of setoffs against budget appropriations in the amounts indicated below; and, further

to authorize the Selectmen to make pro rate reductions in the amounts if estimated entitlements are reduced or take any other action hereon;

<b>APPROPRIATION</b>	<b>AMOUNT ESTIMATED</b>
Town Dump	\$8,480
Police	750

27. To transact any other business that may legally come before the meeting.

Given under our hands and seal, this 22nd day of February, in the year of our Lord, nineteen hundred and eighty two.

MERTON E. AUSTIN  
JAMES D. PHELPS  
DONALD J. COOK, SR.  
Selectmen of Danbury

A true copy of Warrent—Attest:

MERTON E. AUSTIN  
JAMES D. PHELPS  
DONALD J. COOK, SR.  
Selectmen of Danbury

**SCHEDULE OF TOWN CHARGES TO BE  
RAISED UNDER ARTICLE TWO OF THE WARRANT**

<b>Title of Appropriation</b>	<b>1981 Approp.</b>	<b>1981 Expended</b>	<b>1982 Estimated</b>
Town Officers' Salaries	\$ 6,750.00	\$ 6,617.00	\$ 7,150.00
Town Officers' Expenses	8,700.00	9,958.24	10,000.00
Election & Registration	350.00	444.18	700.00
Town Hall & Other Buildings	5,500.00	5,858.62	6,000.00
Employees' Ret. & Social Security	3,000.00	3,404.61	3,800.00
N.H.M.A. Unemployment Fund	300.00	363.24	400.00
Police Department	5,800.00	4,485.92	4,000.00
Fire Department, Includes			
Forest Fire	1,750.00	1,633.16	1,700.00
Insurance	7,900.00	9,036.00	9,200.00
Planning	400.00	450.55	400.00
Damages & Legal Expenses	50.00	2,548.00	500.00
Civil Defense	50.00	0	50.00
Health Department	50.00	50.00	850.00
Hospitals and Ambulances	0	0	500.00
Vital Statistics	15.00	0	15.00
Town Dump	9,432.00	8,937.00	9,900.00
Street Lighting	2,500.00	2,484.25	2,500.00
Library	1,400.00	1,447.05	1,800.00
Town Poor	100.00	0	1,000.00
Old Age Assistance	400.00	786.25	2,800.00
Patriotic Purposes	175.00	157.60	175.00
Recreational	600.00	337.25	1,000.00
Cemeteries	800.00	1,773.73	800.00
Advertising & Regional Assn.	3,206.77	3,206.77	2,771.00
Interest on Temporary Loans	5,000.00	7,163.81	7,000.00
<b>TOTALS</b>	<b>64,228.77</b>	<b>71,143.24</b>	<b>75,011.00</b>

## BUDGET OF THE TOWN OF DANBURY, N. H.

PURPOSE OF APPROPRIATION	Appro- priations Previous Fiscal Yr.	Actual Expendi- tures Previous Fiscal Yr.	Appro- priations Ensuing Fiscal Yr. 1982-83
<b>General Government:</b>			
Town Officers' Salaries	6,750.00	6,617.00	7,150.00
Town Officers' Expenses	8,700.00	9,958.24	10,000.00
Election and Registration Expenses	350.00	444.18	700.00
Cemeteries	800.00	1,773.73	800.00
General Government Buildings	5,500.00	5,858.62	6,000.00
Planning and Zoning	400.00	450.55	400.00
Legal Expenses	50.00	2,548.00	500.00
Advertising and Reg. Assn.	3,206.77	3,206.77	2,771.00
<b>Public Safety:</b>			
Police Department	5,800.00	4,485.92	4,000.00
Fire Department	1,750.00	1,633.16	1,700.00
Civil Defense	50.00	0	50.00
<b>Highways, Streets &amp; Bridges:</b>			
Town Maintenance	70,000.00	70,442.47	70,000.00
General Highway Dept. Expenses	19,000.00	22,956.93	24,000.00
Town Road Aid	1,094.96	1,094.96	1,089.61
Bridge Fund	2,000.00	826.27	2,000.00
Street Lighting	2,500.00	2,484.25	2,500.00
<b>Sanitation:</b>			
Solid Waste Disposal	9,432.00	8,937.00	9,900.00
<b>Health:</b>			
Health Department	50.00	50.00	850.00
Hospitals and Ambulance			500.00
Vital Statistics	15.00	0	15.00
<b>Welfare:</b>			
General Assistance	100.00	0	1,000.00
Old Age Assistance	400.00	786.25	2,800.00
<b>Culture and Recreation:</b>			
Library	1,400.00	1,447.05	1,800.00
Parks and Recreation	600.00	337.25	1,000.00
Patriotic Purposes	175.00	157.60	175.00
<b>Debt Service:</b>			
Prin. Long-Term Bonds & Notes	3,608.33	3,608.33	3,608.33
Int. Exp. - Long-Term Bonds & Notes	2,013.45	2,013.45	1,623.75
Int. Exp. - Tax Antic. Notes	5,000.00	7,163.81	7,000.00
<b>Capital Outlay</b>			
New Truck, Highway Dept.			40,000.00
Town Highway Garage Improvements			2,000.00
1000 Gal. Tank and Pump for Fuel			1,000.00
Library Insulation and Windows			1,000.00
Culvert Thawer	1,600.00	1,218.26	0



**Operating Transfers Out:**

Payments to Capital Res. Funds	3,000.00	3,205.87	3,000.00
--------------------------------	----------	----------	----------

**Miscellaneous:**

FICA, Ret. & Pens. Contrib.	3,000.00	3,404.61	3,800.00
-----------------------------	----------	----------	----------

Insurance	7,900.00	9,036.00	9,200.00
-----------	----------	----------	----------

Unemployment Comp.	300.00	363.24	400.00
--------------------	--------	--------	--------

Kindergarten	100.00	100.00	100.00
--------------	--------	--------	--------

Echo Glen Road Fund	15,400.00	0	0
---------------------	-----------	---	---

Town Hall Repairs	4,000.00	332.46	1,000.00
-------------------	----------	--------	----------

Baptist Cemetery Fence	300.00	0	0
------------------------	--------	---	---

<b>Total Appropriations</b>	<b>186,345.51</b>	<b>175,847.37</b>	<b>226,082.69</b>
-----------------------------	-------------------	-------------------	-------------------

Less: Amount of Estimated Revenues, Exclusive of Taxes			141,022.62
--	--	--	------------

Amount of Taxes To Be Raised (Exclusive of School and County Taxes)			85,060.07
--	--	--	-----------

<b>SOURCES OF REVENUE</b>	<b>Estimated Revenue Previous Fiscal Yr.</b>	<b>Actual Revenue Previous Fiscal Yr.</b>	<b>Estimated Revenue Ensuing Fiscal Yr. 1982-83</b>
<b>From Local Taxes:</b>			
Resident Taxes	4,000.00	4,920.00	5,000.00
Yield Taxes	7,500.00	10,863.35	7,500.00
Interest and Penalties on Taxes	3,300.00	5,088.88	6,000.00
Inventory Penalties	300.00	284.86	300.00
Resident Tax Penalties	80.00	103.00	100.00
Land Use Change Tax	0	1,950.00	0
<b>Intergovernmental Revenues:</b>			
Meals and Rooms Tax	5,117.00	3,064.41	3,100.00
Interest and Dividends Tax	4,763.00	5,515.74	5,500.00
Savings Bank Tax	2,046.00	2,390.34	2,400.00
Highway Subsidy	11,713.01	8,228.43	7,668.74
Railroad Tax	4.00	0	0
Class V Hwy. Maint. (Duncan)	19,112.41	19,112.41	16,584.12
Reimb. A/C Business Profits Tax	15,100	11,831.61	11,832.00
Additional Highway Subsidy	8,895.96	8,771.00	8,457.76
<b>Licenses and Permits:</b>			
Motor Vehicle Permit Fees	15,500.00	17,790.00	20,000.00
Dog Licenses	600.00	496.50	600.00
Business Lic., Permits & Filing Fees	100.00	150.00	100.00
Dog License Penalties	0	148.00	100.00

**Charges For Services:**

Income from Departments	500.00	1,088.56	1,000.00
Planning Board	20.00	143.62	150.00
Boat Tax	80.00	100.00	100.00

**Miscellaneous Revenues:**

Interest on Deposits	4,000.00	0	3,000.00
Sale of Town Property	4,783.30	5,190.80	0
Echo Glen Land Pool	15,400.00	2,398.23	1,000.00
Kindergarten Donation	0	2,500.00	0

**Other Financing Sources:**

Proceeds of Long-Term Debt			25,000.00
Withdrawal from Capital Reserve			7,000.00
Revenue Sharing Fund	13,960.00	13,960.00	8,480.00

<b>Total Revenues and Credits</b>	<u>136,874.68</u>	<u>123,614.74</u>	<u>141,022.62</u>
-----------------------------------	-------------------	-------------------	-------------------

**SUMMARY INVENTORY OF VALUATION**

Land - Improved and Unimproved		\$3,607,690.00
Buildings		5,081,520.00
Public Utilities - Electric		242,260.00
House Trailers, Mobile Homes & Travel Trailers		
Assessed as Personal Property - 60		235,400.00
<b>Total Valuation Before Exemptions Allowed</b>		<b>\$9,166,870.00</b>
Elderly Exemption - 30	\$166,160.00	
Total Exemptions Allowed		\$ 166,160.00
<b>Net Valuation On Which Tax Rate Is Computed</b>		<b>\$9,000,710.00</b>
Public Utilities:		
Public Service Co. of N. H.		221,600.00
N. H. Electric Co-Op		20,660.00
Total		\$ 242,260.00
Number of Inventories Distributed in 1981 - 685		
Number of Inventories Properly Completed and Filed in 1981 - 642		
Number of Individuals Applying for an		
Elderly Exemption 1981		19 at 5,000
		5 at 10,000
		6 at 20,000
Number of Individuals Granted an		
Elderly Exemption 1981		19 at 5,000
		5 at 10,000
		6 at 20,000

## CURRENT USE REPORT

Total Number of Individual Property Owners who were granted Current Use Exemption in 1981	36
Total Number of Acres Exempted under Current Use in 1981	7,876.05

	No. of Owners	No. Acres	
Farm Land	21	1,088	
Forest Land	15	2,170.5	
White Pine Types	10	2,202.7	
Hardwood Types	3	559.7	
Spruce-Fir	2	134.4	
Wild Land			
Unproductive	11	1,291.5	
Wetland	16	429.25	
<b>Total Assessed Value of Land Under Current Use</b>			<b>\$275,820.00</b>

**STATEMENT OF APPROPRIATION  
AND TAXES ASSESSED FOR THE TAX YEAR 1981**

**Purposes of Appropriations**

**General Government:**

Town Officers' Salaries	\$ 6,750.00
Town Officers' Expenses	8,700.00
Election and Registration Expenses	350.00
Town Hall and Other Buildings Expenses	5,500.00

**Protection of Persons and Property:**

Police Department	5,800.00
Fire Department, inc. forest fires	1,750.00
Planning and Zoning	400.00
Insurance	7,900.00
Civil Defense	50.00

**Health:**

Health Department	50.00
Vital Statistics	15.00
Town Dump and Garbage Removal	9,432.00

**Highways & Bridges:**

Town Road Aid	1,095.00
Town Maintenance	70,000.00
Street Lighting	2,500.00
General Expenses of Highway Dept.	19,000.00

**Libraries:**

Library	1,400.00
---------	----------

**Public Welfare:**

Town Poor	100.00
Old Age Assistance	400.00

**Patriotic Purposes:**

Memorial Day - Old Home Day	175.00
-----------------------------	--------

**Recreation:**

Parks & Playground, inc. band concerts	600.00
--	--------

**Public Services Enterprises:**

Cemeteries	800.00
------------	--------

**Unclassified:**

Damages and Legal Expenses	50.00
Advertising and Regional Associations	3,206.00
Employees' Retirement and Social Security	3,000.00
N.H.M.A. Unemployment	300.00

**Debt Service:**

Principal - Long Term Notes & Bonds	3,608.00
Interest - Long Term Notes & Bonds	2,013.00
Interest on Temporary Loans	5,000.00

**Capital Outlay:**

Town Bridge Repair	2,000.00
Town Hall Improvements	4,000.00
Cemetery Fence (Baptist)	300.00

Culvert Thawer	1,600.00
Echo Glen Roads	15,400.00
<b>Payments To Capital Reserve Funds:</b>	
New Highway Equipment	3,000.00
<b>Total Appropriations</b>	<b>\$186,244.00</b>

**SOURCES OF REVENUE**

**From Local Taxes:**

Resident Taxes	4,610.00
Yield Taxes	7,500.00
Interest on Delinquent Taxes	3,300.00
Resident Tax Penalties	80.00
Inventory Penalties	400.00

**From State:**

Meals and Rooms Tax	3,064.00
Interest and Dividends Tax	5,516.00
Savings Bank Tax	2,390.00
Highway Subsidy	5,222.00
Railroad Tax	4.00
Class V Highway Maintenance	19,112.00
Additional Highway Subsidy	8,896.00

**From Local Sources, Except Taxes:**

Motor Vehicle Permits Fees	16,000.00
Dog Licenses	500.00
Business Licenses, Permits and Filing Fees	75.00
Income From Departments	500.00
Planning Board	75.00
Boat Taxes	100.00
Echo Glen Land Sale	15,400.00
Timber Sale	4,783.00

**Receipts Other Than Current Revenue:**

Revenue Sharing Funds	13,960.00
-----------------------	-----------

<b>Total Revenues and Credits</b>	<b>\$114,487.00</b>
-----------------------------------	---------------------

**TAX RATE COMPUTATION**

Total Town Appropriations	\$186,244.00
Total Revenues and Credits	114,487.00
Net Town Appropriations	71,757.00
Net School Tax Assessment(s)	281,534.00
County Tax Assessment	35,717.00
Total of Town, School and County	389,008.00
DEDUCT Total Business Profits Tax Reimbursement	11,832.00
ADD War Service Credits	3,950.00
ADD Overlay	4,104.00
Property Taxes To Be Raised	385,230.00

## TAX RATES

	Prior Year Tax Rate 1980	1981 Approved Tax Rate
Town	.71	.86
School District	2.55	3.03
County	.31	.39
Average Rate	3.57	4.28

<b>WAR SERVICE CREDITS</b>	Limits	No.	Estimated Tax Cred.
Totally and permanently disabled veterans, their spouses or widows, and the widows of veterans who died or were killed on active duty.	\$700	1	700.00
All other qualified persons	\$50	65	\$3,250.00
<b>Tot. Number and Amount</b>		66	\$3,950.00

	No. Tax Assd.	Tot. Amt. Assd.
Resident Taxes	\$10 461	\$4,610.00

## SCHEDULE OF TOWN PROPERTY

As of December 31, 1981

Description	Value
Town Hall, Lands and Buildings	\$ 40,000
Furniture and Equipment	6,000
Libraries, Lands and Buildings	10,000
Furniture and Equipment	5,000
Police Department, Lands and Buildings	0
Equipment	5,600
Parking Meters	0
Fire Department, Lands and Buildings	50,000
Equipment	30,000
Highway Department, Lands and Buildings	15,000
Equipment	100,000
Materials and Supplies	2,200
All Lands and Buildings acquired through Tax Collector's deeds:	
Rosco Gibson Lot	100
Arthur Batchelder Lot	200
Schlegal or Barney Lot	100
Bog Bridge Lot	100
Dicey Lot	100
Waukeena Lots—10; 19; 24; 72; 81; 114	750
Echo Glen Lots (13) @ 300	3,900
<b>Total</b>	<b>\$269,050</b>

**TOWN OF DANBURY BALANCE SHEET**  
**For The Fiscal Year Ended December 31, 1981**

**ASSETS**

<b>Cash:</b>	
<b>All funds In Custody of Treasurer</b>	<b>\$ 64,613.70</b>
<b>Total</b>	<b>\$ 64,613.70</b>
<b>Capital Reserve Funds:</b>	
Riverdale Cemetery Improvements	\$ 2,219.71
Tricentennial Fund	223.21
Purchase of Highway Equipment	7,044.46
Purchase of Forest Fire Equipment	1,064.87
Civil Defense Fund	304.93
<b>Total</b>	<b>\$ 10,857.18</b>
<b>Unredeemed Taxes:</b>	
Levy of 1980	\$ 14,043.71
Levy of 1979	1,048.01
<b>Total</b>	<b>\$ 15,091.72</b>
<b>Uncollected Taxes:</b>	
Levy of 1981 Inc. Res. Taxes	\$230,558.45
Levy of 1980	199.21
<b>Total</b>	<b>\$230,757.66</b>
<b>Total Assets</b>	<b>\$321,320.26</b>
<b>GRAND TOTAL</b>	<b>\$321,320.26</b>
Fund Balance - December 31, 1980	\$ 5,965.72
Fund Balance - December 31, 1981	\$ 12,409.61
Change in Financial Condition	\$ 6,443.89

**LIABILITIES**

<b>Accounts Owed by the Town:</b>	
Bills Outstanding	0
Unexpended Balances of Special Appropriations:	29,005.52
Unexpended Balances of Bond Note Funds	0
Sewer Fund	0
Parking Meter Fund	0
Unexpended Revenue Sharing Funds	746.08
Unexpended State Highway Subsidy Funds	4,073.75
<b>Due to State:</b>	
Dog License Fees Collected - Not Remitted	62.00
Yield Tax Deposits (Escrow Acc't)	2,430.98
School District(s) Tax(es) Payable	146,133.76
<b>Tax Anticipation Notes Outstanding</b>	
New London Trust Co.	115,000.00
<b>Total Accounts Owed by the Town</b>	<b>\$297,452.09</b>

State and Town Joint Highway Construction Accounts:	
Unexpended balance in Town Treasury	631.38
<b>Total of State and Town Joint Construction Account</b>	<b>\$ 651.38</b>
<b>Total Capital Reserve Funds</b>	<b>\$ 10,857.18</b>
Total Liabilities	\$308,910.65
Fund Balance - Current Surplus	<u>\$ 12,409.61</u>
<b>Grand Total</b>	<b>\$321,320.26</b>

### DANBURY VOLUNTEER FIRE DEPARTMENT Fire Commissioners' Report

During the year 1981, the Danbury Volunteer Fire Department responded to twenty nine calls as follows:

- 10 Chimney Fires
- 2 Structural Fires
- 5 Vehicle Fires
- 3 Brush - Grass Fires
- 1 Equipment Fire
- 1 Electrical Fire
- 4 Mutual Aids
- 2 Cellar Pumps
- 1 False Alarm

The funds voted for the Fire Department at last Town Meeting were expended as follows:

New England Telephone Co. - "Red" Phone Expenses	\$ 582.08
R. P. Johnson & Sone, Inc. - Building Supplies	707.22
Laconia Fire Equip. Co. - Recharge Extinguishers	101.01
Pill Electric - Electrical Supplies	52.68
Emblem Flag Co. - Memorial Flags	57.01
	<hr/>
	\$1,500.00

Maurice E. Ford - Commissioner  
Lloyd A. West - Commissioner  
John W. Wentworth, Jr. - Commissioner  
Robert B. Ford - Chief



**SPECIAL FUND — REVENUE SHARING — 1981**

<b>Cash On Hand, Jan. 1, 1981</b>		\$ 350.20
<b>Received from:</b>		
Interest, The Bristol Bank	\$ 377.08	
Dividends, The Bristol Bank	18.80	
United States Treasury	13,960.00	
	<hr/>	\$14,355.88
<b>TOTAL</b>		<hr/>
		\$14,706.08
<b>Payments during year, (reimbursement basis), from</b>		
<b>Savings Account:</b>		
Article #19, 1981 Highway Dept.	\$ 6,000.00	
Police Dept.	3,000.00	
Dump	4,960.00	
	<hr/>	\$13,960.00
<b>Balance On Hand, Dec. 31, 1981</b>		\$ 746.08
(Deposited in Savings Account - The Bristol Bank)		
		Ralene M. Currier, Treasurer

**TOWN CLERK'S REPORT**

Received from licensing of dogs	\$ 496.50
Penalties on dogs	148.00
Filing Fees — Town Meeting	4.00
Marriage license fees	52.00
Received for automobile permits	17,790.00
	<hr/>
<b>Total Received</b>	<b>\$18,490.50</b>
Gayle Cook	
Town Clerk	

**COMPARATIVE STATEMENT OF APPROPRIATIONS AND EXPENDITURES  
YEAR ENDING DECEMBER 31, 1981**

<b>Title of Appropriation</b>	<b>Appropriation</b>	<b>Receipts &amp; Reimb.</b>	<b>Total Available</b>	<b>Expenditures</b>	<b>Unexpended Balance</b>	<b>Overdrafts</b>
Town Officers' Salaries	\$6,750.00		\$ 6,750.00	\$ 6,617.00	\$ 133.00	
Town Officers' Expenses	8,700.00		8,700.00	9,958.24		\$ 1,258.24
Election & Registration	350.00		350.00	444.18		94.18
Expenses Town Hall & Other Bldgs.	5,500.00		5,500.00	5,758.52		258.52
Police Department	5,800.00	\$ 38.75	5,837.75	4,485.92	1,352.83	
Fire Department	1,500.00		1,500.00	1,500.00		
Forest Fires	250.00	39.03	289.03	133.16	155.87	
Planning & Zoning	400.00	143.62	543.62	450.55	93.07	
Insurance	7,900.00	989.00	8,889.00	9,036.00		147.00
Civil Defense	50.00		50.00	50.00		
Health Department	50.00		50.00			
Vital Statistics	15.00		15.00		15.00	
Town Dump & Garbage Removal	9,432.00		9,432.00	8,937.00	495.00	
Town Road Aid	1,094.96		1,094.96	1,094.96		
State Highway Subsidy Funds	16,999.43		16,999.43	12,925.68	4,073.75	
Town Maintenance	33,888.16	4,426.90	38,315.06	35,975.85	2,339.21	
Maintenance of Class V Highways	19,112.41	3,059.91	22,172.32	21,540.94	631.38	
Street Lighting	2,500.00		2,500.00	2,485.25	15.75	
Gen. Exp. of the Highway Dept.	19,000.00	57.50	19,057.50	22,956.93		3,899.43
Library	1,400.00	96.72	1,496.72	1,447.05	49.67	
Town Poor	100.00		100.00	0	100.00	
Old Age Assistance	400.00		400.00	786.25		386.25
Memorial Day - Old Home Day	175.00		175.00	157.60	17.40	
Recreation	600.00		600.00	337.25	262.75	
Cemeteries	800.00	973.73	1,773.73	1,773.73		

Advertising & Regional Assoc.	3,206.77	3,206.77	3,206.77
Employees Retirement & Soc. Sec.	3,000.00	3,000.00	3,404.71
Interest on Temporary Loans	5,000.00	5,000.00	7,163.81
Bridge Fund	2,000.00	3,799.13	826.27
Capital Res. for Highway Equip.	3,000.00	3,000.00	3,000.00
Echo Glen Land Pool	15,400.00	17,198.44	0
Damages & Legal Expenses	50.00	50.00	2,548.00
Town Hall Improvements	4,000.00	4,792.13	332.46
New Loader - Hwy - Note Prin. & Int.	5,621.78	5,621.78	4,459.67
Cemetery Fence - Baptist	300.00	300.00	600.00
N.H.M.A. Unemployment	300.00	300.00	363.24
Tax Map Fund	0	3,774.55	0
Culvert Thawer	1,600.00	1,600.00	1,218.16
Kindergarten	100.00	25.00	381.84
<b>TOTALS</b>	<b>\$186,345.51</b>	<b>\$204,659.92</b>	<b>\$176,638.26</b>
Unexpended Balances	\$39,195.04		
Less Overdrafts	11,173.38		
Surplus	\$28,021.66		
<b>TOTALS</b>	<b>\$18,314.41</b>	<b>\$39,195.04</b>	<b>\$11,173.38</b>

Less Reserve for Special Appropriations:	
Echo Glen Land Pool	\$17,198.44
Town Hall Improvements	4,459.67
Bridge Fund	2,972.86
Baptist Cemetery Fence Fund	600.00
Tax Map Fund	3,774.55
Class V Highway Maintenance (Duncan)	631.38
State Highway Subsidy Funds	4,073.75
Total Reserved	\$33,708.65
Deficit of Appropriations	\$ 5,686.99

**TAX COLLECTOR'S REPORT**  
**Fiscal Year Ended December 31, 1981 (June 30, 1982)**  
**—DR.—**

<b>Uncollected Taxes—</b>			
<b>Beginning of Fiscal Year</b>	<b>1981</b>	<b>1980</b>	<b>Prior</b>
Property Taxes		\$152,761.39	\$
Resident Taxes		1,200.00	
Land Use Change Taxes			
Yield Taxes		17.89	
<b>Taxes Committed to Collector:</b>			
Property Taxes	\$381,532.79		
Resident Taxes	4,610.00		
National Bank Stock Taxes			
Land Use Change Taxes	1,950.00		
Yield Taxes		10,845.46	
Sewer Rents			
<b>Added Taxes:</b>			
Property Taxes	3,655.75	32.13	
Resident Taxes	320.00	60.00	10.00
Boat Tax	100.00		
<b>Overpayments:</b>			
a/c Property Taxes		75.92	
a/c Resident Taxes			
<b>Interest Collected on Delinquent</b>			
<b>Property Taxes:</b>		3,078.64	
<b>Penalties Collected on Resident Taxes:</b>	20.00	82.00	1.00
<b>TOTAL DEBITS</b>	<u>\$392,188.54</u>	<u>\$168,153.43</u>	<u>\$ 11.00</u>

**—CR.—**

<b>Remittances to Treasurer</b>			
<b>During Fiscal Year</b>			
Property Taxes	\$155,432.74	\$152,227.16	\$
Resident Taxes	3,660.00	820.00	10.00
Yield Taxes		10,863.35	
Sewer Rents			
Land Use Change Taxes	1,950.00		
Interest Collected During Year		3,078.64	
Penalties on Resident Taxes	20.00	82.00	1.00
Boat Tax	100.00		
<b>Abatements Made During Year:</b>			
Property Taxes	467.35	443.07	
Resident Taxes		440.00	
Yield Taxes			
Sewer Rents			

**Uncollected Taxes—End of Fiscal Year:****(As Per Collector's List)**

Property Taxes	229,288.45	199.21
Resident Taxes	1,270.00	
Sewer Rents		

<b>TOTAL CREDITS</b>	<u>\$392,188.54</u>	<u>\$168.43</u>	<u>\$ 11.00</u>
----------------------	---------------------	-----------------	-----------------

I do hereby certify that the above is true and correct to the best of my knowledge and belief.

Trudy E. Curren

Jan. 20, 1982

**SUMMARY OF TAX SALES ACCOUNTS**  
**Fiscal Year Ended December 31, 1981 (June 30, 1982)**

—DR.—

**Tax Sales on Account of Levies of—**

	1980	1979	1978
Balance of Unredeemed Taxes- Beginning Fiscal Year*	\$	\$7,194.15	\$4,652.40
Taxes Sold to Town During Current Fiscal Year**	24,311.61		
Interest Collected After Sale For Town	277.27	579.23	1,048.26
Int. Coll. for Oth. Purch.	12.36		93.12
Redemp. Coll. for Oth. Purch.	12.69		339.84
<b>TOTAL DEBITS</b>	<u>\$24,613.93</u>	<u>\$7,773.38</u>	<u>\$6,133.62</u>

—CR.—

**Remittances to Treasurer During Year**

Redemptions for Town	\$10,088.10	\$6,106.92	\$4,611.07
Redemptions for Other Purchasers	12.69		339.84
Interest & Costs After Sale for Town	277.27	579.23	1,048.26
Interest & Costs for Other Purchasers	12.36		93.12
Abatements During Year	137.57		
Deeded to Town During Year	42.23	39.22	41.33

Unredeemed Taxes—End of Fiscal			
Year	14,043.71	1,048.01	
Unremitted Cash			

<b>TOTAL CREDITS</b>	<u>\$24,613.93</u>	<u>\$7,773.38</u>	<u>\$6,133.62</u>
----------------------	--------------------	-------------------	-------------------

\* These sums represent the total of Unredeemed Taxes, as of January 1, 1981 from Tax Sales held in **Previous Fiscal Years**.

\*\* Amount of Tax Sale(s) held during current fiscal year, including total amount of taxes, interest and costs to date of sale(s).

I do hereby certify that the above is true and correct to the best of my knowledge and belief.

Trudy E. Curren

Jan. 20, 1982

**UNREDEEMED TAXES FROM TAX SALES  
DECEMBER 31, 1981**

<b>LEVIES OF:</b>	<b>1980</b>	<b>1979</b>
Austin, Merton & Sharon	\$ 745.50	
Bjornholm, Joanne	357.15	
Bowlby, Austin & Alberta	666.48	
Brusseau, Heidi & Demers, Roger	401.53	
Carney, Thomas & Eleanor	422.67	
Colby, Kathleen	196.53	155.43
Corrick, John C. & Mary	452.45	
Doyle, Richard T. & Kathleen	429.49	
Foster, David & Gladys	42.23	
Grablewski, Joseph F.	605.15	525.17
Greenwood, Dennis	9.89	
Husband, Donald G. & Jean	88.97	
Hill, Dennis & Shirley A.	16.47	
Huntoon, Alan	273.32	
Huntoon, Clinton & Miriam	862.33	
Huntoon, Clinton	174.94	
Huntoon, Willard	1,274.44	
Maines, Clarence & Emily	867.88	
Northeast Design	32.22	
Phelps, Eddie Luke & Brenda	654.26	
Powers, Forrest	16.27	15.07
Park, William M. & Cheryl S.	632.37	
Rhudick, Marilyn & Aucoin, Janice C.	42.23	
Ristuccia, John & Joan	42.23	39.22
Ryan, Paul & Donna	157.78	
Shepard, Charles & Mary Ellen	513.31	
Silliman, Ronald & Maureen	956.56	
Taylor, Phyllis & Tricia	652.03	
Tocci, Michael	39.07	
Watts, Clyde	113.82	
Weeks, Robert & Mary	277.11	212.26
Williams, Clarence	107.00	100.86
Woodward, Heirs of Nellie	984.74	
Young, Charles & Lena	935.29	
<b>TOTALS</b>	<u>\$14,043.71</u>	<u>\$1,048.01</u>

**TREASURER'S REPORT**  
**Town of Danbury, New Hampshire 1981**

**Received from Tax Collector:**

1981 Land Use Change	\$ 1,950.00	
1981 Property Taxes	155,800.09	
1981 Inventory Penalties	100.00	
1981 Resident Taxes	3,660.00	
1981 Resident Tax Penalties	20.00	
1981 Boat Tax	100.00	
1980 Over-payment of Taxes	75.92	
1980 Yield Taxes	10,863.35	
1980 Inventory Penalties	184.86	
1980 Property Taxes	152,409.45	
1980 Interest	3,078.64	
1980 Resident Taxes	1,260.00	
1980 Resident Penalties	82.00	
1980 Redemptions	10,238.36	
1980 Redemption Interest	289.63	
1979 Resident Taxes	10.00	
1979 Resident Penalties	1.00	
1979 Redemptions	6,106.92	
1979 Redemption Interest	579.23	
1978 Redemptions	4,950.91	
1978 Redemption Interest	1,141.38	
		\$352,901.74

**Received from Town Clerk:**

1981 Motor Vehicle Permits	\$ 17,790.00	
1981 Filing Fees	4.00	
1981 Dog Licenses	496.50	
1981 Dog License Penalties	148.00	
1981 Marriage License Fees	52.00	
		\$ 18,490.50

**Received from New London Trust Company:**

Short Term Notes	\$140,000.00
------------------	--------------

**Received from Echo Glen Land Pool Fund:**

Interest on Accounts (The Bristol Bank)	\$ 1,448.44	
Sale of Lots	350.00	
		\$ 1,798.44

**Received from Revenue Sharing Savings Account - reimbursements**

Article #19, 1981 Highway Department	\$ 6,000.00	
Police Department	3,000.00	
Dump	4,960.00	
		\$ 13,960.00



**SUMMARY OF RECEIPTS AND PAYMENTS**  
**For the Year Ended December 31, 1981**  
**RECEIPTS**

**Current Revenue:**

**From Local Taxes:**

Property Taxes - Current Year - 1981	\$155,900.09
Property Taxes - Collected in Advance	0
Resident Taxes - Current Year - 1981	3,660.00
Property Taxes and Yield Taxes - Previous Years	163,533.58
Resident Taxes - Previous Years	1,270.00
Land Use Change Tax - Current and Previous Years	1,950.00
Interest Received on Delinquent Taxes	5,088.88
Penalties: Resident Taxes	103.00
Tax Sales Redeemed	21,296.19
Boat Taxes	100.00

<b>Total Taxes Collected and Remitted</b>	<b>\$352,901.74</b>
---	---------------------

**From State:**

Meals and Rooms Tax	3,064.41
Interest and Dividends Tax	5,515.74
Savings Bank Tax	2,390.34
Highway Subsidy	16,999.43
Town Road Aid	4,426.90
Class V Highway Maintenance	19,112.41
Reimb. a/c Fighting Forest Fires	39.03
Reimb. a/c Business Profits Tax	11,831.61
Refund for Police Dept. Meetings Expenses	28.75

<b>Total Receipts From State</b>	<b>\$ 63,408.62</b>
----------------------------------	---------------------

**From Local Sources, Except Taxes:**

Motor Vehicle Permits Fees	17,790.00
Dog Licenses	644.50
Business Licenses, Permits and Filing Fees	150.00
Income From Departments	1,254.07

<b>Total Income From Local Sources</b>	<b>\$ 19,838.57</b>
--	---------------------

**Receipts Other Than Current Revenue:**

Proceeds of Tax Anticipation Notes	140,000.00
Refunds	989.00
Sale of Town Property	5,190.80
Yield Tax Security Deposits	3,141.30

**Received from State Treasurer:**

Highway Subsidy	\$ 8,228.43	
Additional Highway Subsidy	8,771.00	
Duncan Fund	19,112.41	
Business & Profits Tax	11,831.61	
NH Bank Tax	2,390.34	
Interest and Dividends Tax	5,515.74	
Rooms & Meals Tax	3,064.41	
State's Share of Fire Warden's Services	39.03	
TRA Refund for Labor	4,426.90	
Police Department Reimbursement	28.75	
	<hr/>	\$ 63,408.62

**Received from Miscellaneous:**

Selectmen - for gun permits	\$ 88.00	
Selectmen - Advance Estimated Timber Cut Tax	3,141.30	
Danbury Planning Board	143.62	
A W Frost Insurance Agency - Refund	989.00	
Police Department Reimbursement - for Services	10.00	
George Gamble Library	96.72	
Sale of Materials	57.50	
Land Use Filing Fees	6.00	
Checking Penalty	5.00	
Donation from Kindergarten	25.00	
Barney Slegal Lot Lumber Sale	4,783.30	
Reimbursement to Cemetery Funds	973.73	
Trustees of Trust Funds - \$800.00		
Andrew J. Phelps - Donation \$157.48		
Kenneth Phelps - Donation \$16.25		
	<hr/>	\$ 10,319.17

**—SUMMARY—****Cash On Hand— January 1, 1981** **\$ 44,485.06****Received from:**

Tax Collector	\$352,901.74	
Town Clerk	18,490.50	
New London Trust Company	140,000.00	
Echo Glen Land Pool Fund	1,798.44	
Revenue Sharing Savings Account	13,960.00	
State of New Hampshire, Treasurer	63,408.62	
Miscellaneous	10,319.17	
	<hr/>	\$600,878.47

**TOTAL****\$645,363.53****Less Selectmen's Orders****\$581,495.91****Cash On Hand, December 31, 1981****\$ 63,867.62**Deposited: New London Trust Company- \$ 47,647.63The Bristol Bank- 16,219.99

(Echo Glen Land Pool Funds)

**Ralene M. Currier, Treasurer**

Interest - Echo Glen Land Pool Fund	1,448.44	
<b>Total Receipts Other Than Current Revenue</b>		<b>\$150,769.54</b>
<b>Grants From Federal Government:</b>		
Revenue Sharing	13,960.00	
Int. on Invest. of Rev. Shar. Funds	395.88	
<b>Total Grants From Federal Government</b>		<b>\$ 14,355.88</b>
<b>Total Receipts Other Than Current Revenue</b>		<b>165,125.42</b>
<b>Total Receipts from All Sources</b>		<b>601,274.35</b>
Cash on hand January 1, 1981		44,835.26
<b>Grand Total</b>		<b>646,109.61</b>

#### PAYMENTS

#### Current Maintenance Expenses:

##### General Government:

Town Officers' Salaries	\$ 6,617.00
Town Officers' Expenses	9,958.24
Election and Registration Expenses	444.18
Town Hall and Other Buildings Expense	5,858.62

**Total General Government Expenses** **\$ 22,878.04**

##### Protection of Persons and Property:

Police Department	4,485.92
Fire Department, Inc. Forest Fires	1,633.16
Planning and Zoning	450.55
Insurance	9,036.00

**Total Protection of Persons and Property Expenses** **\$ 15,605.63**

##### Health:

Health Dept.	50.00
Town Dump and Garbage Removal	8,937.00

**Total Health Expenses** **\$ 8,987.00**

##### Highways and Bridges:

Town Road Aid	1,094.96
Town Maintenance	70,442.47
Street Lighting	2,484.25
General Expenses of Highway Dept.	22,956.93

**Total Highways and Bridges Expenses** **\$ 96,978.61**

##### Libraries:

Library	1,447.05
---------	----------

##### Public Welfare:

Old Age Assistance	786.25
--------------------	--------

**Total Public Welfare Expenses** **\$ 786.25**

##### Patriotic Purposes:

Memorial Day - Old Home Day	157.60
-----------------------------	--------

**Total Patriotic Purpose Expenses** **\$ 157.60**

<b>Recreation:</b>	
Other Recreational Expenses	337.25
<b>Total Recreational Expenses</b>	<b>\$ 337.25</b>
<b>Public Service Enterprises:</b>	
Cemeteries	1,773.73
<b>Total Public Service Enterprise Expenses</b>	<b>\$ 1,773.73</b>
<b>Unclassified:</b>	
Damages and Legal Expenses	2,548.00
Advertising and Regional Assn.	3,206.77
Employees' Retir. and Soc. Sec.	3,413.75
Taxes Bought by Town	24,311.61
Discounts, Abatements and Refunds	3,150.21
Other Unclassified Expenses	5,360.29
<b>Total Unclassified Expenses</b>	<b>\$ 41,990.63</b>
<b>Debt Service:</b>	
Payments on Tax Anticipation Notes	85,000.00
Principal - Long Term Notes and Bonds	3,608.33
Interest- Long Term Notes and Bonds	2,013.45
Interest on Temporary Loans	7,163.81
<b>Total Debt Service Payments</b>	<b>\$ 97,785.59</b>
<b>Capital Outlay:</b>	
Payments to Capital Reserve Funds	3,205.87
Bridge Building Fund	826.27
Culvert Thawer	1,218.26
Town Hall Repairs	332.46
Jimmy Cricket Kindergarten	100.00
<b>Total Capital Outlay Payments</b>	<b>\$ 5,682.86</b>
<b>Payments to Other Governmental Divisions:</b>	
Payment to State a/c Dog License Fees —	
Marriage Lic. Fees	96.50
Taxes Paid to County	35,717.00
Payments to School Districts	251,272.17
<b>Total Payments to Other Govt. Divisions</b>	<b>\$287,085.67</b>
<b>Total Payments for All Purposes</b>	<b>\$581,495.91</b>
Cash on Hand December 31, 1981	<b>\$ 64,613.70</b>
<b>Grand Total</b>	<b>\$646,109.61</b>

## DETAILED STATEMENT OF PAYMENTS

### Town Officers' Salaries

Merton E. Austin, Selectman	\$ 1,500.00
James D. Phelps, Selectman	1,250.00
Eric J. Andrews, Selectman	1,050.00
Ralene M. Currier, Treasurer	350.00
Trudy Curren, Tax Collector	2,000.00
Gayle Cook, Town Clerk	250.00
Nancy Michels, Auditor	75.00
Margaret Barnett, Auditor	75.00
Edna Powers, Trustee of Trust Funds	67.00
<b>TOTAL</b>	<b>\$ 6,617.00</b>

### Town Officers' Expenses

Donald J. Cook, expenses	\$ 111.95
Merton E. Austin, expenses	80.00
James D. Phelps, expenses	162.32
Eric J. Andrews, expenses	80.00
Trudy Curren, tax collector expenses	909.35
Gayle Cook, town clerk expenses	466.20
Edna Powers, Trustee expenses	2.29
Nancy Michels, Auditor expenses	7.20
Margaret Barnett, Auditor expenses	9.00
Irene C. Pulver, secretary	3,763.46
Pauline Grace, copying invoices	20.00
Piper Printing, town reports, dump stickers	1,104.25
Kearsarge Shopper, ads	51.75
Bristol Enterprise, ads	44.46
Homestead Press, tax bills	68.30
N. H. State Treasurer, tax cards	14.00
Bristol Agency, officers' bonds	383.00
Branham Publishing, town clerk's books	21.00
Equity Publishing Company, law books	381.00
U. S. Post Office, stamps & envelopes	423.55
Wheeler & Clark, dog licenses	58.05
Lakes Region Planning Comm., maps	22.50
Stanley Jackson, deed	45.00
Merrimack Registry of Deeds	39.22
New England Telephone	515.01
Danbury PTO, calendar	10.00
John Tadakowsky, rubbish removal	54.00
Dorothy Heath, chair	35.00
H. A. Holt, flag	22.00
Edwin Macomber, survey copy	5.00
Don Perkins, typewriter repair	66.75

Brown & Saltmarsh, supplies	236.45
Charles C. Rogers Co., file cabinets, supplies	302.95
Danbury General Store, supplies	31.48
N. H. Town & City Clerks Assoc., dues	31.00
N. H. Assoc. of Assessing Officials, dues	20.00
N. H. Tax Collectors Assoc., dues, inserts	20.75
N. H. Municipal Assoc., dues, meeting expenses	340.00
<b>TOTAL</b>	<b>\$ 9,958.24</b>

#### **Election and Registration**

John R. Michels, Moderator	\$ 20.00
Lloyd A. West, Supervisor	56.95
Kendra Fifield, Supervisor	56.95
Sharon Austin, Supervisor	104.91
Gertrude Mauch, Ballot Clerk	15.50
Leona Russell, Ballot Clerk	21.78
Edna Powers, Ballot Clerk	21.78
F. M. Piper, ballots	59.45
The Enterprise, ads, checklists	86.86
<b>TOTAL</b>	<b>\$ 444.18</b>

#### **Cemeteries**

Andrew Phelps, labor	\$ 279.75
Kenneth Phelps, labor	138.84
Kimball Phelps, labor	271.25
Lloyd Phelps, labor	400.00
Kathleen Colby, labor	38.50
Brian Ordway, labor	216.79
Richard Conway, labor	38.50
Donald Cook Sr., labor	26.25
Kevin Cook, labor	41.88
Dennis Ford, labor	87.01
James Grablewski, labor	41.88
Reginald Glines, labor	50.00
Ricky Moran, labor	6.50
William Cook, truck & trailer use	5.00
Rolfe Camp Co., rakes & shears	28.04
Kenneth Phelps, use of mower	67.00
R. P. Johnson & Son, Inc., paint & brushes	36.54
<b>TOTAL</b>	<b>\$ 1,773.73</b>

#### **Town Hall & Other Buildings**

Prescott Oil Co., fuel oil	\$ 4,089.89
Charles A. Carr Co., fuel oil	518.06
Public Service Co., electricity	843.77
R. P. Johnson & Son, supplies	99.02
Danbury General Store, supplies	59.50

Cornells Shopping Center, supplies	65.15
Eric J. Andrews, recharge extinguisher	7.20
Kenneth Phelps, lawn mowing	27.00
John Ford, pump repair	20.00
Reginald Glines, labor	60.00
Andrew Phelps, labor	26.80
Kenneth Phelps, labor	15.73
Donald Ford, labor	12.00
James Phelps, plastic pipe	14.50
<b>TOTAL</b>	<b>\$ 5,858.62</b>

#### **Planning Board**

John R. Michels, stationery	\$ 96.20
Phyllis J. Taylor, expenses	200.13
James D. Phelps, expenses	51.12
The Enterprise, ads	69.10
WSB Inc., ads	34.00
<b>TOTAL</b>	<b>\$ 450.55</b>

#### **Damages & Legal Expenses**

Wescott, Millham & Dyer, legal expenses	\$ 2,548.00
---	-------------

#### **Advertising & Regional Associations**

N. H. Humane Society	\$ 200.00
Dartmouth-Lake Sunapee Association	151.00
Kearsarge Visiting Nurses Association	1,310.40
Lakes Region Planning Commission	513.00
Belknap-Merrimack County Community Action Program	458.37
Twin Rivers Mental Health Association	74.00
New London Hospital Ambulance	500.00
<b>TOTAL</b>	<b>\$ 3,206.77</b>

#### **Police Department**

Michael K. Barnett, salary	\$ 200.00
Ann Knott, salary	1,509.23
John Knott, salary	350.82
Ann Knott, expenses	137.43
John Knott, expenses	16.80
Danbury General Store, supplies	99.49
North Country EMS, F.A.S.T. squad supplies	249.35
N. H. North Country Medical Service, supplies	120.00
Grayarc Co., emergency stickers	22.61
Major Medical Supply, supplies	359.20
Bound Tree Co., cervical collars	80.58
Dyna Ind., F.A.S.T. supplies	145.15
Whedon's Photography, camera repair	22.97
R. P. Johnson & Son, plywood for F.A.S.T.	19.30
Highsmith Co., rubber stamp	13.76
Eric Andrews, recharge extinguisher	6.30

Hewitt's Garage, cruiser maintenance	287.25
N. H. Safety Council, registration fee	28.75
B.B. Fun Shop, scanner	119.80
Direct Safety Co., street cones	99.12
The Enterprise, ad, dog notices	48.35
W. S. Darley, supplies	162.11
Ann Knott, 1st Aid Box	11.54
Sturm Ruger, steel	25.26
Treasurer, State of N. H., signs, lights	233.25
Bristol Agency, F.A.S.T. liability insurance	100.00
James D. Phelps, copying expenses	2.50
Junction Gulf, towing	15.00

**TOTAL** **\$ 4,485.92**

**Fire Department**

Danbury Volunteer Fire Department, 1981 appropriation **\$ 1,500.00**

**Forest Fire Department**

James Marshall, water tank **\$ 30.00**

Danbury Volunteer Fire Department, vehicle inspection 20.00

James D. Phelps, annual meeting expenses for wardens 86.16

**TOTAL** **\$ 133.16**

**Town Maintenance - Summer & Winter  
includes highway subsidy funds**

Alan Huntoon, labor	<b>\$ 2,563.84</b>
Noel Phelps, labor	1,705.51
Fred Smart, labor	1,002.00
Terry Taylor, labor	56.95
Michael Barnett, labor	352.00
Myrl C. Phelps, labor	7,947.37
Ricky Moran, labor	6,029.67
Dennis Hill, labor	3,366.77
Myrl Phelps Jr., labor	64.00
Reginald Glines, labor	612.00
Alan Brownell, labor	2,579.79
Stanley Phelps, labor	563.18
Douglas Hatch, labor	46.75
Richard Hill, plowing	128.00
James Phelps, plowing	80.00
Richard Pollard, plowing	184.00
Alan Huntoon, plowing	264.00
Myrl C. Phelps & Sons, truck plowing	856.00
Noel Phelps, rock rake rental	20.00
Ireton Construction, brush chipper	120.00
Dennis Hill, mileage	24.00
Myrl C. Phelps, mileage	60.00
Alan Brownell, mileage	14.00



Tilton Sand & Gravel, cold patch	1,233.15
Myrl C. Phelps & Sons, gravel	833.00
Myrl C. Phelps & Sons, truck & tractor rental	3,640.00
Donald Ford Trucking, plowing & trucking	<u>5,431.50</u>
<b>TOTAL</b>	<b>\$ 39,777.48</b>

**Additional Highway Subsidy**

Myrl C. Phelps, labor	\$ 480.00
Ricky Moran, labor	459.00
Dennis Hill, labor	425.00
Reginald Glines, labor	386.75
Donald Poitras, dozer	795.00
Myrl C. Phelps & Sons, equipment hire	520.00
Clinton Huntoon, gravel	85.50
Myrl C. Phelps & Sons, gravel	296.00
Wilmer Brownell, gravel	<u>1,250.00</u>
<b>TOTAL</b>	<b>\$ 4,697.25</b>

**Duncan Fund**

N. H. Bituminous, oil	\$ 13,335.36
Donald Ford Trucking, trucking	2,778.15
Myrl C. Phelps & Sons, truck hire, gravel	1,103.00
Blaktop Inc., hot top	299.70
P&D Enterprises, blasting	1,200.00
Andrew Phelps, labor	667.64
Brian Ordway, labor	70.00
Kimball Phelps, labor	60.90
Lloyd Phelps, labor	64.40
James Fifeld, labor	60.00
Jeffrey McLaughlin, labor	56.00
Myrl C. Phelps, labor	20.00
Dennis Hill, labor	372.94
Ricky Moran, labor	336.81
Stanley Phelps, labor	204.00
Reginald Glines, labor	362.38
Ronald Moran, labor	301.00
Kenneth Phelps, gas	7.50
Hill, N. H., grader hire	225.00
Frank Martin, hay	8.00
Danbury General Store, supplies	<u>8.16</u>
<b>TOTAL</b>	<b>\$ 21,540.94</b>

**General Expenses of Highway Department**

Texaco Inc., gasoline	\$ 4,346.34
Rymes Oil, gasoline	2,386.91
Prescott Oil Co., fuel oil	2,549.52
Charles A. Carr Co., fuel oil	1,189.59
Lakeside Oil Co., fuel oil	25.12

Wallace Oil Co., oil	462.50
Cray Energy, oil	155.10
Grappone Inc., Ind. Div., loader service & supplies	1,257.79
John Grappone, truck parts	650.81
Sanel Auto, supplies & parts	370.21
Leclerc Auto, supplies & parts	604.37
Ken Don Enterprises, supplies	232.31
Goodyear, battery	47.20
Chadwick-BaRoss, grader parts	89.99
Barrett Equip., valve & solenoid	150.16
Bartlett Auto, repairs	42.90
Donovan Spring, truck spring	51.84
Fred's Auto, inspection	6.00
Merrill's Radiator, radiator repair	56.00
Webster Motors, fitting	2.62
McDow & Son, parts	15.00
Weldalloy, welding rod	279.50
Standard Nut & Bolt	63.69
Dicks Store, anti freeze	29.70
Danbury General Store, supplies	225.21
Panbro Sales, cutting edges, supplies	1,176.39
Atlantic Broom, cutting edges	290.08
Peabody Hardware, supplies	182.41
R. P. Williams, supplies	44.12
R. P. Johnson & Son, supplies	301.42
Cornells, supplies	94.02
Myrl C. Phelps & Sons, supplies	99.17
Merriam-Graves, torch set, gasses	427.29
Smith River Saw Service, chain saw, supplies	360.00
Gateway Motors, truck motor, parts	1,426.15
William Emmons, welding	305.00
Robert Plaisted, repairs	200.86
Newfound Gas, for culvert thawer	100.50
New England Telephone	195.73
State of N. H., plow, R.R. signs	408.00
Belknap Tire Co., truck tires	466.84
Rices Tires, grader tires	1,223.00
Alan Huntoon, mileage	223.20
Myrl C. Phelps, mileage	96.00
Dennis Hill, mileage	46.37
<b>TOTAL</b>	<b>\$ 22,956.93</b>

**TRA**

Myrl C. Phelps, labor	\$ 1,378.26
Ricky Moran, labor	1,112.78
Dennis Hill, labor	835.14
Stanley Phelps, labor	947.72
Reginal Glines, labor	76.50
Douglas Hatch, labor	76.50
<b>TOTAL</b>	<b>\$ 4,426.90</b>

**Bridge Fund  
High St. Bridge**

Lynch's Mill, bridge plank	\$ 765.20
William Emmons, welding	20.00
Peabody's Hardware, supplies	10.53
Danbury General Store, supplies	1.52
R. P. Johnson & Son, supplies	29.02
<b>TOTAL</b>	<b>\$ 826.27</b>

**Street Lighting**

Public Service Co.	\$ 2,484.25
--------------------	-------------

**Town Dump**

Turnkey Landfill of Danbury	\$ 8,937.00
-----------------------------	-------------

**Health Department**

Joseph Grablewski, Health Officer	\$ 50.00
-----------------------------------	----------

**Old Age Assistance**

N. H. State Treasurer, OAA funds	786.25
----------------------------------	--------

**Libraries**

George Gamble Library, appropriation	\$ 700.00
Margaret Barnett, librarian	747.05
<b>TOTAL</b>	<b>\$ 1,447.05</b>

**Recreation**

Jane Hamor, swim instruction	\$ 90.00
Melmot Sporting Goods, Little League supplies	141.25
Myrl Phelps Jr., Little League entry fee	35.00
Colby Agency, Little League insurance	54.00
Myrl Phelps Jr., Little League shinguards	14.50
Danbury General Store, supplies	2.50
<b>TOTAL</b>	<b>\$ 337.25</b>

**Patriotic Purposes**

H. A. Holt, flags	\$ 57.60
Old Home Day Treasurer	100.00
<b>TOTAL</b>	<b>\$ 157.60</b>

**Principal and Interest of Long Term Notes**

New London Trust Co., loader principal payment	\$ 3,608.33
New London Trust Co., loader interest payment	2,013.45
<b>TOTAL</b>	<b>\$ 5,621.78</b>

<b>Interest on Temporary Loans</b>	
New London Trust Company	\$ 9,177.26
<b>Culvert Thawer</b>	
N. H. Explosives, culvert thawer	\$ 1,016.03
Greenwood Plumbing, fittings	70.05
R. P. Johnson & Son, supplies	7.18
Myrl C. Phelps, trailer	125.00
TOTAL	\$ 1,218.26
<b>Payments To Capital Reserve Funds</b>	
Trustees of Trust Funds	\$ 3,205.87
<b>Retirement and Social Security</b>	
Treasurer, State of N. H.	\$ 3,404.61
<b>Insurance</b>	
Ralene M. Currier, building insurances	\$ 1,108.00
N. H. Municipal Association, Workmen's Comp.	3,986.00
A. W. Frost Agency, auto & vehicle insurance	2,541.00
A. W. Frost Agency, general liability	1,306.00
A. W. Frost Agency, swimming program insurance	95.00
TOTAL	\$ 9,036.00
<b>N. H. Municipal Association Unemployment Fund</b>	
N. H. Municipal Association	\$ 363.24
<b>Jiminy Cricket Kindergarten</b>	
Jiminy Cricket Kindergarten request	\$ 100.00
<b>Town Hall Improvements</b>	
Maurice Dion, water pump & installation	\$ 200.00
Robert Voutiritsa, labor	92.00
Peabodys Hardware, locks	40.46
TOTAL	\$ 332.46
<b>Discounts, Abatements and Refunds</b>	
Mary Ellen Dion, motor vehicle refund	\$ 5.50
Evelyn Davis, motor vehicle refund	7.50
Wilmer Brownell, motor vehicle refund	6.50
Regina Canosa, motor vehicle refund	4.50
Marie Murray, motor vehicle refund	17.50
Kathleen Doyle, dog license refund	3.00
James & Ruth Graham, overpayment of taxes	31.30
Phillip & Wellena Byrnes, overpayment of taxes	7.92
Pasquale Faggiano, overpayment of taxes	12.18
James & Joanne Lavalley, overpayment of taxes	24.52
Walter Kalinick, abatement	166.75
Donald & Joan Davies, abatement	85.81
Richard & Margaret Ferris, abatement	157.80
Kenneth Dearborn, abatement	133.55
Stanley Jackson, abatement	75.18
John Long, abatement	53.56

Daniel Grace, timber tax refund	46.85
John King, timber tax refund	161.64
Tracy & Carol Hines, tax sale refunds	303.35
Michael Tocci, tax sale refund	152.63
Newport Savings Bank, interest refund	2.03
Trudy Curren, Tax Collector, timber tax abatement	202.65
Trudy Curren, Tax Collector, 1980 Res. Tax Abatement	440.00
Trudy Curren, Tax Collector, 1980 Property Tax Abate.	580.64
Trudy Curren, Tax Collector, 1981 Property Tax Abate,	467.35
<b>TOTAL</b>	<b>\$ 3,150.21</b>
<b>Advance Payment of Yield Taxes</b>	
Trudy Curren, Tax Collector	\$ 4,997.05
<b>Taxes Bought By The Town</b>	
Trudy Curren, Tax Collector	\$ 24,311.61
<b>Temporary Loans</b>	
New London Trust Company	\$ 85,000.00
<b>Payments To State and County</b>	
N. H. State Treasurer, OAA admin. costs	\$ 9.04
N. H. State Treasurer, TRA	1,094.96
N. H. State Treasurer, marriage license fees	39.00
N. H. State Treasurer, dog license fees	57.50
Merrimack County Treasurer, county tax	<u>35,717.00</u>
<b>TOTAL</b>	<b>\$ 36,917.50</b>
<b>School District</b>	
Newfound Area School District	\$251,272.17
<b>Grand Total of Payments</b>	<b>\$581,495.91</b>

**AUDITORS' REPORT**  
**To The Office of Selectmen, February 16, 1982**

We, the undersigned Auditors of the Town of Danbury certify that we have examined the foregoing accounts of the Treasurer, Town Clerk, Selectmen, Tax Collector, Trustees of the Library, Trust Funds, and the Planning Board for the year ending December 31, 1981.

Nancy H. Michels  
Margaret A. Barnett

## ROAD AGENT'S REPORT

As another year has gone by and we are starting another, we look back and see the mistakes we made as well as the improvements. We ditched most of the roads though it should be done again next year as it was so wet this year we could not get the ditches back to where they should be.

We have started widening corners and narrow places in your roads to help with the snow removal in the winter and some of them paid off this winter. We have cut a lot of brush along the roadways to try to let the sun in to help dry your roads out. Though we mowed along the roads this year which was a help it should be done every year so we can keep the brush under control.

We were very much surprised when we took over the highway shop in March to learn the Town owned no tools, not even an axe or bush clippers, no wrenches and not even tools enough to change a tire. We have purchased several wrenches, a power saw, bench grinder, cutting torches, etc. but am asking the Town this year to raise money enough for an Air Compressor and an Electric Welder.

We are also asking the Town voters to raise enough money to remodel the back of the Highway Garage so it would be high enough so we could put the Grader or Loader in under cover to work on them. As things set now, all maintenance has to be done outside in cold weather on well over a hundred thousand dollars worth of equipment.

We have had the Grader pretty well gone through this year so now it is in good shape except it will need some work on the steering. We had the Loader gone through completely when it had a thousand hours on it so don't look for much trouble from that. The Truck has given us some headaches but after seven years you can expect it.

The month of December really drained the budget as it stormed ten times that had to be plowed and we had to sand about three times a week. We used approximately three thousand yards of sand in December without one day of thawing to help us. When people say sand doesn't cost much you will want to figure approximately five dollars a yard by the time it is on the road.

Mryl C. Phelps, Sr.  
Road Agent

**REPORT OF THE TRUST FUNDS OF THE TOWN OF DANBURY ON DECEMBER 31, 1981**

Name of Trust Fund	Purpose	How Invested	PRINCIPAL			INCOME			
			Bal. Beg. Yr.	New Funds Created	Bal. End Yr.	Bal. Beg. Yr.	Amt.	Expended Dur. Yr.	Bal. End Yr.
Fwd from Sheet 1		Com. Tr. Fd. 1	2,368.46		2,368.46	354.44	234.50	98.26	490.68
Fwd from Sheet 2		"	3,267.90	120.00	3,387.90	611.36	322.62	245.67	688.31
Fwd from Sheet 3		"	2,462.25		2,462.25	763.89	236.90	147.40	853.39
Fwd from Sheet 4		"	5,146.46	350.00	5,496.46	1,308.03	489.80	327.56	1,470.27
Cap. Res.	Imp. Riv. Cem.	"		48.05	48.05				
Tricent. Fund		"	205.71	4.75	210.46				
Cap. Res.	Pur. Hi. Equip.	"	3,693.88	95.63	3,789.51				
Cap. Res.	Civ. Def.	"		5.52	5.52				
Cap. Res.	For. Fire Equip.	"		20.03	20.03				
Parsonage Fund	3 Churches	"	300.00		300.00				
Totals			17,444.66	643.98	18,088.64	3,037.72	1,290.64	825.71	3,502.65
Cap. Res.	Imp. Riv. Cem.	Com. Tr. Fd. 2	2,083.42	88.24	2,171.66				
Tricent. Fund		"		12.75	12.75				
Cap. Res.	Pur. Hi. Equip.	"		3,254.95	3,254.95				
Cap. Res.	Civ. Def.	"	234.51	64.90	299.41				
Cap. Res.	For. Fire Equip.	"	851.64	193.20	1,044.84				
Parsonage Fund	3 Churches	"							
TOTALS			3,169.57	3,614.04	6,783.61	0	13.00	13.00	0
FIN. TOTAL			20,614.23	4,258.02	24,872.25	3,037.72	1,303.64	838.71	3,502.65

## SUMMARY OF TRUST FUNDS ACCOUNTS

Checking Account 1/1/81 - 12/31/81

Balance forwarded	<u>\$3,037.72</u>
<b>Payments</b>	
Postage for registered letters to Bristol Bank, Concord Savings, Franklin Savings, N. H. Savings, and Franklin Co-op, as well as New London Trust	18.89
Town of Danbury - for maintenance and repairs to cemeteries	800.00
Danbury Christian Church (1/3 interest from Parsonage Fund)	6.61
United Church of Danbury (1/3 interest as above)	6.61
South Danbury Christian Church (1/3 interest as above)	<u>6.60</u>
Total Payments	\$ 838.71
Balance in checkbook	\$2,199.01

The interest was left in the Certificate of Deposit account where it continues to earn interest rather than being put in the checking account where it would earn no interest.

Respectfully submitted,  
Trustees of Trust Funds,  
Judith K. McKay  
Anna Tanguay  
Lily Ordway

### Danbury F.A.S.T.

The Danbury First Aid Stabilization Team (F.A.S.T.) has been in operation since February 1980. We have certainly come a long way since that time. The squad is all volunteer labor and members receive no remuneration for their time and expense involved in responding except the personal satisfaction of people helping people. All travel and registration expenses incurred for training or recertification are borne by the individual. At the present time the squad consists of eight members, four registered E.M.T.'s and four First Aiders. We responded to 29 calls from Jan. 1 to Dec. 31, 1981.

Members: Merton Austin, Ann Knott, Marion Morse, Robert Morst, Andrew Phelps, Debbie Phelps, Phyllis Taylor, Phyllis Wiggin.

Respectfully submitted.

Ann Knott, Supervisor

F.A.S.T. Danbury, N. H.

Medical Emergency tel. no.—dial 1-526-2626

A special thank you to the New London, N.H. Police dispatchers for their part in helping our squad help you as quickly as possible in an emergency.



**HEALTH DEPARTMENT  
PROPOSED 1982 F.A.S.T.**

<b>1981</b>	<b>Actual</b>	<b>1982</b>
\$800.00	\$707.48	\$800.00

Submitted by:  
Ann Knott  
Supervisor  
Danbury F.A.S.T.

**GEORGE GAMBLE LIBRARY REPORT**

**Library Hours:**

Wednesday 4 - 6 pm

Saturday 1 - 3 pm

Circulation 1,400

Books Borrowed from Bookmobile 1,215

Librarian: Margaret Barnett

The library is now open to Danbury Elementary School classes each week, weather permitting, on Wednesdays from 2-3 pm. Each classroom walks to the library and spends 20 minutes choosing books to take out. This is a new program this year which seems to be enjoyable to the children and hopefully will acquaint them with the facility.

The week of November 16th was National Book Week. The library again sponsored a poster contest at the Elementary School. The theme was "Let the Book Bug Bite." Book markers were distributed to the children, many interesting posters made the judges job most difficult. Books were awarded as prizes to the winners.

A number of patrons participated in ordering books from the State Library this year. Bookmobile visits have been drastically curtailed in recent years making the direct order service more desirable to our patrons.

If the funds become available as hoped in March 1982 we plan to install storm windows and attic insulation to try to save energy. The fuel costs are skyrocketing and we find it more difficult to meet the expense each year. It was directly as a result of large fuel bills that we asked for an increase in our appropriation this year, our only alternative would be to close the library for a quarter of the year.

A special thank you to all who donated books this past year. Mr. and Mrs. Loret, Mr. and Mrs. Doane, Mr. and Mrs. Bettley, Herb Cushing, Patti Hines, Tricia Taylor, Joan Baker, William La Claire, Gary Ford, and Jason Doyle.

Respectfully submitted,  
Ann E. Knott, Chairman  
Kendra Fifield  
Margaret Barnett, Librarian

# GEORGE GAMBLE LIBRARY

## Report of the George Gamble Library Trustees For the Year Ending December 31, 1981

### RECEIPTS

Cash Balance on hand Jan. 1, 1981		\$ 25.00
Check Book Balance on hand Jan. 1, 1981		165.89
Interest NOW Account	2.52	
Town Appropriation		
Trustees	700.00	
Selectmen for Librarian Salary	700.00	
Interest S.J. Ford Bequest	355.19	
Interest H. Perkins Travel Trust	68.75	
Dividend Bristol Bank Stock	8.40	
Film Receipts	25.50	
Dec. 1980 S.J. Ford Interest	32.29	
Dec. 1980 H. Perkins Interest	6.25	

### TOTAL RECEIPTS

\$2,089.79

### EXPENDITURES

Librarian Salary	700.00	
Town of Danbury S.S. & Bal. Salary for Librarian	96.72	
Town of Danbury S.S. Bal. 1980	39.16	
Insurance on Building	188.00	
Public Service Co. Electricity	41.63	
Home Gas Corp. Fuel	532.92	
Newfound Gas Co. Furnace Repair	124.00	
Bristol Bank Safe Deposit Box Rent	8.00	
Perkins Travel Books	69.88	
N.H. Library Trustees Assoc. Dues (2)	8.00	
Thomas Bouregy Books	10.65	
Film Presentation Co.	74.80	
Postage	4.32	
James Fifield Brush Removal	10.00	
Kenneth Phelps Lawn Care	34.05	
Roger Robie Snow Removal	25.00	
Danbury General Store Supplies	22.97	
April Gness Cleaning	7.00	
Audrey Phelps Cleaning	7.00	
UpStart Library Promotions Poster Contest	18.80	
Boston Book Annex	33.95	

### TOTAL EXPENDITURES

\$2,056.85

Balance on Hand December 31, 1981

\$ 32.94

## DANBURY POLICE DEPARTMENT

Due to unforeseen circumstances the position of Constable was left vacant at the close of Town Meeting in March 1981. In April 1981 Special Deputy Ann Knott, a certified part time police officer, was appointed by the selectmen to fill the vacancy until the March 1982 election. John Knott remained as a Special Deputy, Richard Cushing resigned his appointment, having served two years.

New regulations governing part time police certifications make it difficult to find anyone with the spare time necessary to devote to training seminars to become certified.

Chief Knott completed a 13½ hour Crime Scene First Responder seminar sponsored by the N.H. Police Standards and Training Council, in the spring. The Police department has tried to hold down expenses without sacrificing the need for necessary equipment this past year and did finish the fiscal year with a surplus. Therefore we are cutting the 1982-83 appropriation request accordingly.

The Police Department had a busy and productive year, responding to 241 calls for service, as follows.

### April 1981 — December 1981

Animal	48
Motor Vehicle	49
Domestic	12
Break/Theft	33
Vandalism	19
Assist	33
Misc.	47

Ann Knott  
Constable

**PROPOSED 1982 POLICE BUDGET**  
**Town of Danbury, N.H. 03230**

<b>Wages:</b>			
	3 Part Time Officers		\$2,300.00
<b>Operating Expenses:</b>			
	Report Forms and Stationery		60.00
	Postage and Supplies		25.00
	Professional Publications and Dues		50.00
	Training Seminars Expenses		200.00
	Misc. Oper. Expenses		25.00
<b>Equipment and Supplies:</b>			
	File Cabinet With Lock		75.00
	Uniform Replacement and Maintenance		200.00
<b>Transportation Expense:</b>			
	Cruiser Maintenance		400.00
	Tires		230.00
	Misc. Gas and Oil		60.00
<b>Administrative Expenses:</b>			
	School Flasher Electricity		150.00
	Animal Control		100.00
	Deputy Mileage Reimbursement		100.00
	Misc. Administrative Expenses		25.00
	<b>TOTAL:</b>		\$4,000.00
<b>1981</b>		<b>Actual</b>	<b>Proposed 1982</b>
\$5,800.00		\$4,485.92	\$4,000.00
\$800.00 FAST Squad	includes FAST		
	squad expenses		

Submitted by:  
 Ann Knott  
 Chief  
 Danbury, N.H. Police Dept.

## LAKES REGION PLANNING COMMISSION

While development has slowed a bit in the past year, most Planning Boards have reported a continuing high rate of subdivision activity. It is likely that when the national economic picture brightens, the Lakes Region will experience growth as it did during most of the 1970's.

The Lakes Region Planning Commission assisted all communities this year by sending two informational packets concerning required changes (SB 235) in subdivision regulations. The Commission also prepared and distributed an example of subdivision regulations that displayed recent thinking on ways to cope with condominium conversions and strip development. Because of SB 279, which forbids discrimination against mobile homes, the LRPC used its newsletter and meetings to explain ways in which towns could comply with the legislation. The LRPC is working with the Municipal Association to correct those ambiguities in the mobile home bill which have caused our towns the most trouble.

The Commission's third Economic Profile was prepared this year. It shows what's happening to town tax rates, identifies how public monies are being spent and explores changes in the various sectors of the Lakes Region economy. The Commission also published a report on the intentions of the region's largest employers.

The Commission has worked to clarify what is expected of municipalities in waste management. A new districting law (HB 944) requires that all towns join a solid waste district. The LRPC has recommended that there be changes in the legislation, seeking a fairer funding formula and realistic implementation deadlines. The Commission also worked for smaller district sizes in rural areas where such districts are most cost-effective.

The LRPC is currently preparing an aquifer protection handbook. Aquifer protection has been a controversial issue in at least three Lakes Region towns during the past year. Only one town has taken specific action to protect its aquifer resources.

The Commission's meeting topics have been tailored to meet the informational needs of most member communities. Topics include what to do about the solid waste act; the advantages of buildings codes; methods for evaluating groundwater resources; public action to control gypsy moths; and downtown revitalization.

Finally, the Commission directly assisted its members on 140 separate tasks, many requiring several contacts and usually involving research, night meetings, site inspections, map preparation and report writing.

## **RESULTS OF THE 1980 DANBURY COMMUNITY SURVEY**

In the fall of 1980, the Danbury Planning Board conducted a survey of town residents. The purpose of the survey was to determine how local residents feel about a wide variety of planning-related issues. The full contents of the survey are attached; survey methodology and results are discussed in narrative form below.

### **Methodology**

One copy of the attached survey was distributed to each household in Danbury by Planning Board volunteers. Later, a volunteer returned to pick up the completed survey. Results were treated as confidential information.

A total of 153 households responded to the survey, representing an estimated 63 percent sample of Danbury's population. This estimated sample size was derived from 1980 U.S. Census data, which indicates that Danbury's total population in 1980 was 672, and using the 1980 U.S. Census figure of 2.78 persons per household (national average), which yields an estimated 242 households in Danbury in 1980.

### **The respondents**

The large majority (89%) of all respondents were year-round residents of Danbury, although 15 respondents (10%) indicated that they were "seasonal or part-time" residents of the town.

Respondents were asked how long they had been associated with Danbury. Almost half (44%) of all respondents reported that they had lived in Danbury for more than 20 years. One-fifth (20%) of all respondents were relative newcomers to Danbury, having moved to the town in 1976 or later. Of the remaining respondents, about 15 percent had lived in Danbury for 5 to 9 years, while 21 percent reported living in Danbury for 10-19 years.

The sizeable number of relative newcomers sampled by the survey reflects local growth trends in Danbury. Between 1970 and 1980, Danbury's population increased by 37.4 percent, from 489 to 672 persons. Danbury's growth rate over the past decade exceeded the growth rate in the Lakes Region as a whole, which averaged 33½ percent for the region's 32 communities.

### **Housing**

The survey also asked respondents what type of home they lived in. The large majority (81%) were owners of a conventional home, followed by mobile home owners (15%), renters (1%) and renters of a mobile home (1%).

Survey results indicate that there is a broad mix in the age of Danbury's housing stock. Almost one-third (29%) of all respondents

lived in dwellings less than 10 years old; a similar number of respondents (again 29%) lived in houses which were 10 to 29 years old. The fact that Danbury has a sizeable concentration of historic homes was attested to by the fact that 29 percent of all respondents indicated that their dwelling was over 100 years old. Very few persons (13%) indicated that their homes were between 30 and 100 years old.

It is interesting to note that many respondents own relatively large parcels of land in Danbury. Almost half (48 percent) own 5 or more acres of land, while 43 percent own 2 acres or less and 9 percent own 3-4 acres of land in Danbury.

#### **Attitudes About the Community**

Respondents were asked what they liked most and least about living in Danbury. While the full range of responses to both questions is too numerous to list here (see full results attached to this narrative), it should be noted that respondents cited many more positive factors than negative ones in their assessments. The three most favorable aspects about life in Danbury were, according to survey respondents, as follows: (1) the peace and quiet afforded by a country setting, (2) Danbury's friendly residents, and (3) the town's rural nature. Respondents indicated that the three things they liked least about Danbury were (1) the distance to shopping opportunities, (2) "Hippy Hill", and (3) taxes.

#### **Future Growth**

Respondents were asked what type of town they would like Danbury to be in the future. In an earlier question, respondents indicated that Danbury's quiet rural atmosphere was the single most favorable aspect of the town, that it is not surprising that the largest number of respondents (78 persons) would like Danbury to be a "rural residential" town in the future. Slightly fewer respondents (60 persons) indicated that they would like Danbury to be a balanced community. A smaller number of respondents expressed an interest in seeing Danbury become a recreational and second-home community (19 persons), a retirement community (10 persons), an industrial town (10 persons) and a commercial center (7 persons).

When asked which types of business should be restricted or encouraged in Danbury, a majority of persons favored encouraging the following: farms (98%), retail shops (82%), light industry (77%), commercial recreation (72%), professional and business offices (38%), and motels and other accommodations (57%). A majority of respondents felt that the following types of businesses should be restricted: heavy industry (90%) and shopping centers (62%).

### **Local Regulations**

When asked what types of local land use regulations they would support, a majority of respondents said that they favored the adoption of a wetlands ordinance (69%) and a steep slopes ordinance (55%). An overwhelming majority (80%) favor the adoption of restrictions on the removal of sand, gravel and loam from town. A majority of respondents are opposed to the adoption of a building permit system (58%), zoning (57%), and building codes (57%).

More than half of all survey respondents believe the town should regulate minimum lot sizes, setbacks from roads, road frontages, setbacks from property lines and setbacks from water. Standards recommended by most respondents include a minimum lot size of 5 acres, setbacks from roads of 50-75 feet or more, minimum road frontages of 200-250 feet, minimum setbacks from property lines of 15-20 feet, and minimum setbacks from water of 50-75 feet.

### **Solid Waste Disposal**

One of the last questions on the survey asked respondents to state their opinion of "sanitary landfills in Danbury". Sentiments appear to be somewhat divided on this issue. Responses were too numerous to list here; please see the attached tabular summary for the full range of responses to this question.

### **Mobile Homes**

Respondents were again divided in their opinion of mobile homes in Danbury. Many respondents indicated that they do not object to mobile homes if they are well kept, and respondents frequently pointed out that rising housing costs make mobile homes an affordable, alternative to a conventional home. Among respondents who objected to mobile homes, many persons suggested that they should be restricted and/or not allowed in Danbury.



## ANNUAL REPORT FRANKLIN COMMUNITY ACTION PROGRAM

On November 9, the Franklin Area Center moved from the Syndicate Block on 336 Central Street to the old Bi-Rite Building at 82 Elkins Street. This move was made to answer the need for better accessibility for all our participants; especially the elderly and handicapped. The other programs located here are Family Planning, W.I.C. (Women, Infants and Children), Weatherization, Twin Rivers Support Services and Franklin Day Care. We cordially invite everyone to come and visit our new offices. We are open from 8:30 to 4:30, weekdays.

All of our programs have expanded this year, particularly our energy assistance program, due to increased fuel costs. Funds extended from the Area Center totaled \$527,396.77, more than \$96,000 over the previous year. The W.I.C. program has tripled its program this year. On September 1 a new meals-on-wheels route was started in Sanbornton. We are still looking for more homebound handicapped and elderly persons to join the program.

A group of students from U.N.H., under the Morehouse Grant, coordinated their efforts with CAP and St. Paul's Church resulting in a new food co-op in Franklin. If anyone is interested, please call our office at 934-3444, for more information.

In addition to the above programs, we have continued to serve our clients in Franklin and the surrounding areas with our regular programs such as: Weatherization, Rural Home Repair, Transportation, Senior Companion, Elderly Nutrition Congregate, Meals-on-Wheels and Family Planning.

We still have openings on our Advisory Board for anyone interested. Please call if you need help with anything.

Sincerely,  
Tillie Lemire  
Franklin Area Director

**COMMUNITY ACTION PROGRAM  
BELKNAP — MERRIMACK COUNTIES, INC.  
FRANKLIN AREA CENTER BUDGET — 1982**

**Total Cost To Operate Franklin Area Center**

	<b>1981</b>	<b>1982</b>
<b>PERSONNEL</b>		
Area Center Director	\$11,205.00	\$12,235.00
Two Outreach Workers	17,120.00	18,462.00
Technical Services	1,080.00	1,180.00
Fringe	5,293.00	6,216.00
	\$34,698.00	\$38,093.00
<b>TRAVEL</b>		
Franklin Center Director		
250 mi/mo x .19	\$ 510.00	\$ 570.00
Outreach Workers		
320 mi/mo x .19	653.00	
155 mi/mo x .19		1,090.00
VISTA Volunteer		
155 mi/mo x .17	316.00	
Technical Services		
80 mi/mo x .19	164.00	182.00
	\$1,643.00	\$1,842.00
<b>OPERATING COSTS</b>		
Telephone @ \$150.00/mo.	\$ 2,400.00	\$ 1,800.00
Rent	1,500.00	
Space Costs (Electric, Heat, etc.)	420.00	1,860.00
@ \$155/mo.		
Office Supplies @ \$30/mo.	600.00	360.00
Printing and Duplication @ \$40/mo.	600.00	480.00
Postage @ \$20/mo.	360.00	240.00
Insurance for Center	49.00	80.00
	\$ 5,929.00	\$ 4,820.00
<b>TOTAL:</b>	\$42,271.00	\$44,755.00
	<b>1981</b>	<b>1982</b>
Federal Share:	\$17,211.00	\$17,211.00
Local Share:	25,060.00	27,544.00
	\$42,271.00	\$44,755.00
<b>9.92% increase</b>	\$47.00	
Danbury Share:	\$458.00	\$505.00

**1981 SUMMARY OF SERVICES  
 PROVIDED TO DANBURY RESIDENTS  
 BY THE FRANKLIN CENTER,  
 BELKNAP—MERRIMACK COMMUNITY ACTION PROGRAM**

<b>Services</b>	<b>Units of Service</b>	<b>#Hshhld/ Persons</b>	<b>Value</b>
CONGREGATE MEALS-All senior citizens are welcome to our congregate meal site for meals, activities and field trips. Value—\$3.25 per meal.	250	6	\$ 812.50
HEAP-FUEL ASSISTANCE PROGRAM-CAP provided up to \$600 in fuel assistance to needy households, particularly the elderly.	56	56	22,983.22
WEATHERIZATION-The weatherization program provides free insulation, storm doors and windows, and other energy saving materials to homeowners and renters, allowing them to become more self-sufficient. Value is materials @ \$5.00 per hour labor.	8	8	5,218.24
WIC-The Women, Infants and Children program provides clinics and vouchers for high nutrition food to income eligible children, nursing and post-partum mothers at nutritional risk. Value includes monetary value of vouchers and clinic services.	26	26	4,363.32
FAMILY PLANNING-This program provides a variety of health and education services to moderate and low-income individuals. Value is approximately \$27 per unit/visit.	33	15	891.00
GREEN THUMB PROGRAM-Provides free seeds, plants & fertilizer, as well as community garden plots to income-eligible households who wish to grow their own food. Value is \$16.95 (seeds, plants & fertilizer).	1	1	16.95
MEALS—ON—WHEELS-CAP delivers hot meals to elderly homebound residents 5 days per week. Value-\$3.59 per meal.	522	2	1,873.98

---

**\$34,846.65**

**SERVICES PROVIDED THAT ARE DIFFICULT  
TO ATTACH A VALUE TO:**

General Information and Referral	24
Food Stamp Assistance	1
Clothing Assistance	4
Farmer's Home Loan Assistance	1
Fuel/Utility Assistance	1
Landlord/Tenant Assistance	8
Consumer Education	2
Welfare Assistance	8
Legal Assistance	5
Employment Assistance	10
Health Care	3
Referral to Food Closet	1

**OLD HOME DAY TREASURER'S REPORT**

<b>Balance Forward Jan. 1, 1981</b>	<b>\$ 33.25</b>
<b>Receipts:</b>	
Blazing Star Grange	10.00
American Legion Auxiliary	5.00
Town of Danbury	100.00
Dues and Donations	18.00
Interest added to bank book	2.91
<b>TOTAL</b>	<b><u>\$169.16</u></b>
<b>Disbursements:</b>	
Rev. James Quimby	\$ 35.00
Gifts for Old Home Day	14.00
Plant for retiring secretary	2.95
<b>TOTAL</b>	<b><u>\$ 51.95</u></b>
<b>Balance on hand Dec. 31, 1981</b>	<b>\$117.21</b>
In Franklin Cooperative Bank	\$116.16
In Treasurer's hands	1.05
	<b><u>\$117.21</u></b>

Edna F. Powers  
Treasurer

## **JIMINY CRICKET KINDERGARTEN REPORT**

The Jiminy Cricket Kindergarten had a very successful and happy year.

We have an enrollment of fourteen children and they have participated in some Community programs, including winning a "Blue Ribbon" for the best decorated float in the 1981 Grange Fair Parade.

During the month of March we visited the Quimby Sap House and each child was given a sample of fresh pure maple syrup.

In the fall the children went on a very interesting field trip to the Squam Lakes Science Center at Holderness, NH. It was a wonderful day of viewing the live animals and also locating their little houses where the animals hibernated for the winter. They ended the day with a picnic on the grounds of the Science Center.

The youngsters visited the George Gamble Library in Danbury. Margaret Barnett, Librarian, read stories which were most enjoyable for our children. Each child was issued a Library Card and selected a book to take home.

A Halloween and Christmas party, to which all pre-school children, and their parents were invited, were joyous times for all of the children. They participated in the Danbury Public School Christmas program, and sang Christmas Carols. We certainly appreciate the school inviting the Kindergarten.

The Committee is very grateful for the \$100.00 that the Townspeople voted to give to the Kindergarten. It was spent wisely as follows: \$12.90 was spent for an educational toy that will help with learning the alphabet. \$67.12 was used for paper materials, crayons, pencils, and other items that are used each day. \$21.00 was spent for needed furniture.

Our sincere thanks to all of the parents and the Town folks for helping with the bake and plant sales. A special thank you to the parents that helped us with our parties.

The Jiminy Cricket Kindergarten Committee  
Mary Pease, Teacher

## KEARSARGE VISITING NURSE ASSOCIATION

The Kearsarge Visiting Nurse Association has touched the lives of many people in your town this year. The enrollment in the Child Health Program has increased serving 20 children in your town with a total of 24 immunizations given. We have screened 90 people at your Blood Pressure Clinics/Health Fairs with 6 new people in attendance. The growth of KVNA is also reflected in the 73 nursing care visits, 0 Physical and Occupational Therapy visits, and 112 hours for Homemaker and Home Health Aide in your town.

In 1982 we are requesting for the third straight year, the per capita assessment of \$1.95. Total town appropriations equal 15% of our operating budget. RN's, Homemaker/Home Health Aides, a Physical Therapist and Occupational Therapist are offering more sophisticated health care including blood drawing and plans for IV Therapy. For the Patient, this may mean reduced time spent in the hospital and lowered health care costs. For the elderly, our supportive services may enable people to remain in their own homes, forestalling or preventing institutional placement. These visits are reflected in the following age distribution of our total caseload.

insert diagram

If anyone knows of a relative, friend, neighbor, or a family who needs help, please call us at 526-4077 for there truly is "no place like home".

Your continued support and confidence in our organization allows us to grow and serve the health needs of your community.

Robin Gallup, RN, Co-Director

Tanya Wilkie, RN, Co-Director

Your Town Representatives Are: Mrs. Walter Bastiansen and Mrs. John Knott

## 1982 PROPOSED BUDGET — KVNA

### REVENUE

Revenue from Services (NET): (SNC, PT, OT, Aide)	\$106,600
Contracted Services—Homemaker	10,500
Other Income:	
Town Appropriations	25,200
Interest	4,700
Contributions (Net)	8,500
Sales of Supplies to Patients	600
Grants:	
Maternal Child Health	10,000
<b>TOTAL REVENUE</b>	<b>\$166,100</b>

### OPERATING COSTS:

Salaries—RN, Homemaker, Home Health Aides, Administrative	\$111,300
FICA Taxes	7,400
Unemployment Taxes	900
Health Insurance	3,000
Transportation	13,800
Purchases Services (PT, OT, Nutrit.)	7,500
Medical Supplies	1,000
Rent	3,600
Office Expense	3,500
Telephone	2,500
General Expenses:	
Depreciation	700
Dues	1,800
Subscriptions/Educational Materials	200
Legal/Audit	1,000
Continuing Education	500
Insurance	3,000
Administrative Expense	700
Public Relations	400
Staff Physicals	100
Board Expense	200
WCC Physicians	3,000
<b>TOTAL EXPENSES</b>	<b>\$166,100</b>

## RESIDENT ASSESSMENTS

Name	Description	Land	Bldg.	Mobile Homes	Total
Andrews, Eric & Joanne	4.5 A. Bliss Hill	\$ 3,220	\$ 24,970	\$	\$ 28,190
Andrulis, Joseph & Helen	53.8 A. Rt. 4 So.	7,520	21,680		29,200
Antz, Edwin	125 A. Taylor Hill	12,030	15,990		28,020
Armstrong, Bruce & Marion	40 A. Waukeena Lake	4,000	19,030		24,250
	C.U.	1,220			
Armstrong, David & Marjorie	Waukeena Lake	3,610	13,630		17,240
Austin, Lizzie	106 A. Old Turnpike	2,450	18,590		25,930
	C.U.	4,890			
Austin, Lizzie	10 A. Eastern Dist.	C.U. 80			80
Bagley, Stephen & Sandra	1 A. South Danbury	3,150	22,840		25,990
Baker, Lois & Joan	1 A. South Danbury	2,520	14,280		16,800
Baker, Lois & Joan	12 A. South Danbury	3,440			3,440
Balkham, William	Ragged Mountain			3,590	3,590
Barker, William	4 A. Waukeena Lake Rd.	2,810	2,710		5,520
Bastiansen, Walter	4 A. Rt. 4 South	3,450	27,180		30,630
Bettley, John & Winifred	Waukeena Lake	9,100	33,600		42,700
Bjornholm, Joanne	40.4 A. Eastern Dist.	9,600			9,600
Blazing Star Grange	North Road	1,600	2,200		3,800
Blazing Star Grange	North Road	1,470	730		2,200
Bouley, Joseph & Marilyn	Rt. 4 South	2,450	16,620		23,170
	C.U.	4,100			
Bowlby, Austin & Alberta	144 A. Ragged Mtn.	4,510	16,610		25,260
	C.U.	4,140			
Boyle, Michael	3.7 A. Rt. 4 No.	2,900	4,610	500	8,010
Boyle, Michael & Marta	50 A. Bliss Hill	7,140			7,140
Braley, Florence	2.5 A. High St.	3,250	9,920		13,170
Braley, Harry	38 A. off Waukeena Rd.	4,380			4,380
Braley, Harry	38 A. off Sedgewick Rd.	4,380			4,380
Brown, Franklin & June	7 A. North Rd.	3,700	4,560		8,260
Brown, Franklin & June	1 A. North Rd.	1,680	1,470		3,150
Brownell, Wilmer & Mary	185 A. Brad Chase Rd.	2,800	20,340		34,190
	C.U.	11,050			
Brownell, Wilmer & Mary	1,275 A. Forbes Mtn.	1,260			40,550
	C.U.	39,290			
Brownell, Wilmer & Mary	93 A. Bohannon Rd.	1,260			4,480
	C.U.	3,220			
Brownell, Wilmer & Mary	50 A. Jack Wells Rd.	1,260			2,350
	C.U.	1,090			
Brown, Norman & Patricia	1.3 A. South Danbury	3,130	16,540		19,670
Blay, Robert	Eastern District			5,900	5,900
Carr, Marie	5 A. Sedgewick Rd.	2,700	8,450		11,150
Cassidy, Edward & Nancy	2.8 A. Juniper Meadows	4,410	33,930		38,340
Chellis, Arlene	8 A. Jones Hill Rd.	3,250	11,000		14,250
Clark, Benjamin	2 A. North Rd.	3,040	11,870		14,910
Clews, Frank & Anna	62 A. School Pond Rd.	8,740	16,910		25,650
Cloutier, Joseph & Helen	59 A. Brad Chase Rd.	9,030	20,720		29,750
Colby, Kathleen	2 A. Ragged Mtn. Rd	2,010	200	2,850	5,060



Cook, Dale	3 A. Ragged Mtn. Rd.	2,810	7,460		10,270
Cook, Donald & Gayle	High St.	2,630	14,120		16,750
Cook, William & Betty	3 A. Ragged Mtn. Rd.	2,990	11,880		14,870
Corrick, John	2 A. Waukeena Lake Rd.	3,280	10,720		14,000
Curren, Audrey	1 A. South Danbury	2,100	8,800		10,900
Curren, Barry & Trudy	10 A. Littlefield Rd.	3,880	12,380		16,260
Currier, Alvin & Ralene	Village	2,980	20,420		23,400
Currier, Alvin & Ralene	2 A. Village	1,380	560		1,940
Currier, Ardena	50 A. Waukeena Lake Rd.	5,670			5,670
Currier, Heirs of Frank	140 A. Waukeena Lake Rd.	16,240	9,460		25,700
Currier, Ernest	Waukeena Lake	800			800
Cushing, Richard	2 A. Searles Hill Rd.	3,070	100	2,950	6,120
Daughen, Eleanor	1 A. Waukeena Lake Rd.	2,970			2,970
Daughen, Keith	Waukeena Lake Rd.		200	6,570	6,770
Daughen, Vincent	1 A. Waukeena Lake Rd.	3,500	9,360		12,860
Davis, Evelyn	40 A. Jones Hill Rd.	6,480	4,170	9,130	19,780
Davis, Ransom & Evelyn	1 A. Davis Hill Rd.	2,980	10,740		13,720
Dearborn, Kenneth & Regina	5.5 A. Searles Hill Rd.	4,850	19,810		24,660
Demers, Roger & Heidi	5 A. Rt. 104	4,170	7,690		11,860
Dion, Maurice & Mary	5 A. Bliss Hill	2,810	12,500		15,310
Dittmann, Manfred	30 A. Eastern Dist.	6,110	17,050		23,160
Doyle, Richard & Kathleen	5.5 A. Village	4,040	15,600		19,640
Dugan, James & Ann	85 A. North Rd.	11,620	27,740		39,360
Eastman, Marvin & Jean	15.5 A. Eastern Dist.	4,280	18,560		22,840
Emmons, Caroyln	2 A. Rt. 4 So.	1,420			1,420
Emmons, Scott	1 A. Rt. 4 So.	1,970	9,490		11,460
Emmons, William & Carolyn	1 A. Rt. 4 So.	2,970	1,750	6,270	10,990
Euerle, Christopher	7 A. North Rd.	4,880	20,380		25,260
Farmer, Russell & Deborah	1 A. Brad Chase Rd.	2,240	800	2,630	5,760
Farmer, Russell & Phyllis	30 A. Rt. 4 No.	7,890	21,860		29,750
Fifield, James F.	1 A. Jack Wells Rd.	2,100	3,920	4,700	10,720
Fifield, James & Martha	1 A. Jack Wells Rd.	1,590	1,780		3,370
Fincham, Ruth	225 A. Wiggin Rd.	26,920	19,340		46,260
Ford, Arthur & Marjorie	8 A. Ward Hill	5,080	22,000		27,080
Ford, Barbara	1 A. Village	2,980	2,840	6,650	12,470
Ford, Donald	North Road	1,680	1,930		3,610
Ford, Donald & Ruth	4.5 A. Rt. 4 So.	3,010	5,250	5,530	13,790
Ford, Donald & Ruth	2.3 A. Juniper Meadows	1,650			1,650
Ford, Dorothy	3 A. Roy Fords Road	2,980	13,050		16,030
Ford, Grace	51 A. Eastern Dist. Rd.	6,100	16,330		24,350
	C.U.	1,920			
Ford, Grace	36.5 A. Eastern Dist.	3,390			3,390
Ford, Harriet; Miller, Eliz.	20 A. Ford Mill Rd.	3,800	11,100		14,900
Ford, Maurice & Martha	Village	2,970	14,560		17,530
Ford, Heirs of Rand	287 A. Ford Mill Rd. C.U.	9,900			9,900
Ford, Robert	5.5 A. Old Turnpike Rd.	3,880	21,260		25,140
Ford, Ruel & Beulah	38 A. Bohannon Rd.	5,700			5,700
Ford, Ruel & Beulah	1 A. Village	3,280	15,130		18,410
Ford, Ruel & Beulah	Village	1,260	250		1,510
Ford, Vera	4.9 A. Rt. 4 So.	3,230	9,770		13,000
Ford, Vera	1 A. South Danbury	1,710	6,570		8,280
Ford, Heirs of Willard	35 A. Walker Rd.	5,340			5,340

Francis, Miriam	1.5 A. Rt. 104	3,120	300	11,350	14,770
Fronk, Edward	1 A. Village	2,530	13,370		15,900
Falbee, Frank & Sophie	1 A. Rt. 4 So.	2,530	12,890		15,420
Gallagher, Richard & Alison	2 A. Rt. 104	3,100		11,100	14,200
Gaskill, Donald & Elizabeth	113 A. Bliss Hill	14,030	20,660		34,690
Glines, Reginald	1.5 A. Ragged Mtn.	2,730	9,670		12,400
Glines, Reginald & Kaye	10 A. Village	3,560	21,330		24,890
Gness, Richard & Bertha	Village	3,500	26,630		30,130
Gness, Richard & Bertha	Waukeena Lake	2,800	6,250		9,050
Grablewski, Joseph	26 A. Rt. 104	4,870	12,760		17,630
Grace, Pauline	1 A. High St.	2,630	14,220		16,850
Graham, James & Ruth	1 A. North Wilmot Rd.	2,240	4,120		6,360
Graham, James & Ruth	5 A. North Wilmot Rd.	3,160	1,620		4,780
Grant, Francis & Bridget	16 A. Spa Rd.	4,330	8,170		12,500
Gray, Phebe	39 A. Restful Rd.	2,680	8,360		12,450
	C.U.	1,410			
Green, John	7 A. Rt. 104	6,860	12,150	2,370	21,380
Green, William & Marjorie	2.8 A. Ward Hill	3,370	19,850		23,220
Hamor, Richard & Jane	5 A. Old Turnpike Rd.	4,980	16,660		21,640
Hartlen, Donald & Sandra	8 A. Spa Rd.	4,900		12,000	16,900
Hartlen, Donald & Theda	53 A. Rt. 104	8,230	29,420		37,650
Hartlen, Donald & Theda	1 A. Rt. 104	2,975	6,900		9,875
Hatch, Neil & Cathy	5 A. North Rd.	4,000	12,520		16,520
Haynes, Donald & Brenda	43 A. Littlefield Rd.	6,530	28,500		35,030
Heath, Everett & Dorothy	4 A. Ragged Mtn. Rd.	3,000	4,030		7,030
Heath, Everett & Dorothy	29 A. Rt. 4 So.	5,800			5,800
Helburn, Peter & Margaret	73 A. North Rd.	7,660	15,920		25,580
	C.U.	2,000			
Hennessey, Virginia	1 A. Restful Rd.	2,380	2,070	6,370	10,820
Hilberg, John	62 A. Eastern Rd.	8,990	20,400		29,390
Hilberg, John	10 A. North Rd.	C.U.	80		80
Hilberg, John; Feldman, Gerald	183.5 A. Rt. 104	15,380			15,380
Hilberg, John	250 A. Waukeena Lake Rd.	23,670			23,670
Hill, Dennis & Shirley	1 A. North Rd.	3,840	1,160		5,000
Hill, Richard & Sylvia	6.4 A. Taylor Hill Rd.	2,770	20,340		23,110
Hill, Richard G.	175 A. Buttrick Rd.	2,800	18,250		27,690
	C.U.	6,640			
Hill, Graham	5 A. Buttrick Rd.	3,200	14,300		17,500
Hillsgrove, Bert	1 A. High St.	2,680	11,720		14,400
Hillsgrove, Bert	1 A. High St.	2,100	4,230		6,330
Hillsgrove, Carlene	1.3 A. North Rd.	2,720	700	3,070	6,490
Hillsgrove, Earl	1A. High St.	2,980	15,060		18,040
Hillsgrove, Earl	120 A. Sedgewick Rd.	13,350			13,350
Hines, Tracey & Carol	2 A. Eastern Dist.	3,280	26,690		29,970
Hines, Tracey & Carol	Village	3,500	38,770		42,270
Hjermstad, James & Charlene	7.2 A. Rt. 4 No.	4,660	7,140		11,800
Huggard, Anne	1 A. High St.	2,800	14,750		17,550
Huggard, Judith	4 A. Waukeena Lake Rd.	3,280	12,730		16,010
Hunt, John	1 A. Ragged Mtn.	2,530	400	6,400	9,330
Huntoon, Alan	1 ¼ A. Spear Hill	3,200	4,540		7,740
Huntoon, Clinton & Miriam	51 A. Rt. 104	10,310	16,680		26,990
Huntoon, Clinton	3 ½ A. Post Office	4,250	15,540		19,790

Huntoon, Clinton	10 A. Smith River	2,070		2,070
Huntoon, Clinton	34 A. Taylor Hill Rd.	4,190		4,190
Huntoon, Miriam	40 A. Taylor Hill Rd.	6,580		6,580
Huntoon, Willard	290 A. Spear Hill	2,630	13,510	34,700
		C.U. 18,560		
Huntoon, Willard	300 A. Forbes Mtn.	5,350		13,750
		C.U. 8,400		
Issa, George & Joan	5.1 A. Rt. 104	3,470	28,990	32,460
Johnson, Jon & Ann	1 A. Rt. 104	1,820	10,730	12,550
King, Joseph & Emma	1 A. High St.	2,200	6,010	8,210
Knott, John & Ann	11 A. Eastern Dist.	8,380	30,500	38,880
Kuhns, George	4 A. Rt. 4 So.	2,530	6,310	8,840
Larkin, James	1 A. New Canada Rd.	2,380	2,080	4,460
LeBaron, Payson & C. L.	200 A. Waukeena Lake	2,980	11,520	24,050
		C.U. 9,550		
Litchfield, Doris	1 A. Village	2,980	14,590	17,570
Long, John & Marjorie	208 A. Taylor Hill	3,500	18,600	29,500
		C.U. 7,400		
Lopez, Evelyn	4 A. Ragged Mtn.	2,900	6,930	9,830
Loret, Ernest	13.5 A. Wiggin Rd.	5,990	9,260	15,250
Lynch, John Sr. & John Jr.	66 A. Rt. 4 No.	9,500	32,650	42,150
Mackay, Brian & Judith	60 A. North Rd.	7,940	15,920	23,860
Maines, Clarence & Emily	25, North Rd.	2,800	21,060	24,870
		C.U. 1,010		
Martin, Dean & Susan	1 A. Village	2,980	12,590	15,570
Martin, Frank & Cynthia	45 A. Old Turnpike Rd.	4,780	30,020	36,730
		C.U. 1,930		
Martin, Ray J.	1 A. Village	3,180	2,790	5,650
Martz, Hayden	151 A. North Rd.	14,970	22,350	37,320
Mavicki, Wayne	Ragged Mtn. Rd.			4,900
MaGinnes, Arthur & Norma	12.8 A. Wild Meadow	2,980	15,980	19,570
		C.U. 610		
McNeil, Doris	1 A. High St.	2,980	12,730	15,710
Metcalfe, Ruth	170 A. Rt. 4 No.	2,980	21,280	30,400
		C.U. 6,140		
Michels, Ilse	4 A. North Rd.	4,980	21,030	26,010
Michels, Rudolf	Echo Glen Lot #24	1,260		1,260
Michels, Rudolf	386 A. North Rd.	43,810	60,030	103,840
Michels, Rudolf	560 A. Forbes Mtn.	34,410		34,410
Michels, Rudolf	15 A. North Rd.	1,710		1,710
Mirantz, Geoffrey & Joan	2 A. Rt. 104		3,180	18,420
Mirantz, Geoffrey & Joan	10.5 A. Rt. 104	3,840	14,000	17,840
Moran, Ray & Patricia	9 A. Rt. 104	4,180	22,560	26,740
Moran, Ricky	Ragged Mtn. Rd.			5,580
Moran, Ronald	Rt. 104			1,550
Moran, Todd	Ragged Mtn. Rd.			1,750
Moulton, John & Marian	5 A. Littlefield Rd.	2,980		2,980
Moury, Edward & Charlotte	1 A. North Rd.	2,980	9,030	12,010
Mulhearn, Bradley & Susan	1 A. Rt. 4 So	2,980	16,230	19,210

Murray, Marie	3 A. Ragged Mtn.	3,380	12,070	15,450
Moulton, Robert & Janet	7.1 A. High St.	4,080	20,940	25,020
Martin, Frank & Cynthia	18 A. Village	1,900		1,900
Moran, Todd	Ragged Mtn. Rd.		3,590	3,590
Moran George	Eastern Dist.		4,600	4,600
Nelson, Lucille	1 A. Rt. 4 So.	2,980	15,350	18,330
Nikin, William & Patricia	12.5 A. Eastern Dist.	4,360	27,050	31,410
Noonan, David, John & Joseph				
Noonan	90 A. Wiggin Rd.	4,360		
Noonan	150 A. Rt. 4	4,360		
Noonan	50 A. Wiggin Rd.	4,360		
Noonan	40 A. Bog Bridge	4,360		
Noonan	3 A. Bog Bridge	4,360		
Noonan	20 A. Littlefield Rd.	4,360		
Noonan	87 A. Ragged Mtn	15,920		15,920
Noonan, Joseph	621 A. Ragged Mtn. C.U.	21,110		21,110
Noonan, Joseph	1 A. Ragged Mtn.	2,980	20,370	23,350
Noonan, Joseph	14 A. New Canada Rd.	2,880		2,880
Noonan, Joseph	¼ A. Rt. 104	1,260		1,260
Offen, Rita	1.7 A. Wild Meadow	2,660	9,800	12,460
Ordway, Gordon	31 A. South Danbury	1,260	1,750	4,810
	C.U.	1,800		
Ordway, Gordon	1 A. South Danbury	2,620	10,680	13,300
Ordway, Gordon	8 A. South Danbury	2,310		2,310
Ordway, Linley	1 A. South Danbury	2,630	6,220	8,850
Palmeira, Warren & Heather	1 A. Rt. 104	2,620	10,190	12,810
Patten, John & Carol	6 A. Old Turnpike	4,220	3,090	7,310
Pease, Wilbur & Mary	2 A. Juniper Meadows	3,130	32,580	35,710
Phelps, Andrew & Joanne	1 A. North Rd.	2,450	8,580	11,030
Phelps, Eddie & Brenda	1 A. Ragged Mtn.	2,100	16,860	18,960
Phelps, James	2 A. Ragged Mtn.	2,260	8,490	10,750
Phelps, John & Jean	4 A. Rt. 104	3,160	16,050	19,210
Phelps, John & Jean	80 A. Poverty Pond C.U.	2,140		2,140
Phelps, Kimball & Verna	3 A. Ragged Mtn.	2,690	10,300	12,990
Phelps, Lloyd & Ardell	7 A. Wiggin Rd.	2,780	5,710	8,490
Pollard, Richard B.	4 A. Ford Mill Rd.	2,410	9,490	11,900
Powers, Ansel & Edna	34 A. Jack Wells Rd.	2,230	19,240	22,520
	C.U.	1,050		
Powers, Forrest & Jane	1 A. South Danbury	2,635	13,450	16,080
Powers, Forrest & Jane	Waukeena Lake	200		200
Powers, Forrest & Jane	2 A. Walker Rd.	1,020		1,020
Powers, James & Jean	5 A. North Rd.	3,520	15,070	18,590
Pulver, Irene	2 A. School Pond	3,090	22,720	25,810
Phelps, Myrl & June	127 A. Ragged Mtn.	3,150	27,100	36,210
	C.U.	5,960		
Phelps, Myrl & June	1 A. Ragged Mtn.	3,200	8,260	11,460
Phelps, Myrl & June	30 A. Rt. 104	1,260		4,010
	C.U.	2,750		
Phelps, Myrl & June	51.9 A. Littlefield Rd.	5,790		5,790
Phelps, Myrl & June	59.9 A. Littlefield Rd.	1,570		2,830
	C.U.	1,260		
Phelps, Myrl & June	1.5 A. Ragged Mtn. Rd.	4,750	400	5,150

Phelps, Myrl & June	Bog Lot	500		500
Phelps, Myrl & June	Ragged Mtn. Rd.	500		500
Rankin, Leo & Elizabeth	18.9 A. Rt. 4	7,120	18,790	25,910
Reid, Robert & Beryl	5 A. Old Turnpike	2,560	11,720	14,280
Robie, Raymond & Patricia	1 A. Village	3,750	20,030	23,780
Roche, Edward	169 A. Waukeena	1,140	1,920	8,980
	C.U.	5,920		
Roche, Edward & Mary	56 A. Waukeena Lake	2,980		5,940
	C.U.	2,960		
Roche, Edward & Mary	1 A. Waukeena Lake	3,150	39,380	42,530
Roth, Alfred & Dorothy	1.5 A. Rt. 4 So.	3,070	12,880	15,950
Rounds, Guy	5 A. Rt. 104	2,070		2,070
Russell, Ray & Maizie	40 A. Ragged Mtn.	2,680	21,480	24,840
	C.U.	680		
Russell, Walter & Leona	4 A. Rt. 4 So.	2,410	9,040	11,450
Russell, Paul & Laura	1 A. Jones Hill Rd.	2,240	6,920	9,160
Ryan, Paul & Donna	6.5 A. Danbury Woods	4,170	19,650	23,820
Sanborn, Richard & Karen	3 A. South Danbury	3,100	17,420	20,520
Sargent, Leonard	8 A. Off Rt. 104	2,380		2,380
Sargent, Leonard	50 A. Off Rt. 104	6,160		6,160
Sargent, Leonard	5 A. Off Rt. 104	2,230		2,230
Sargent, Leonard	70 A. Off Rt. 104	5,890		5,890
Sargent, Leonard	1 A. Village	2,630	14,230	16,860
Sargent, Leonard	1 A. Village	2,100	3,670	5,770
Satterfield, Victor & Janis	8.8 A. Danbury Woods	4,300	8,910	8,555
Schoeller, John & Nancy	15 A. New Canada	4,940	20,380	25,320
Schoeller, John & Nancy	5 A. New Canada	750		750
Schurger, Jon	111 A. Bliss Hill	2,910	3,190	9,990
	C.U.	3,890		
Seaward, Carl & Rachel	12.5 A. Searles Hill	4,190	40,810	45,000
Seibert, Daniel	2 A. Brad Chase Rd.	2,750	14,900	17,650
Shannahan, Robert & Kathleen	1 A. Ragged Mtn.	2,800	17,530	20,330
Smart, Gertrude; et al	3 A. High St.	3,220	7,650	10,870
Smart, John; et al	1 A. High St.	2,520	2,450	4,970
Smith, Frazier	54 A. Rt. 4 So.	C.U. 1,890		1,890
Smith, Frazier	50 A. Rt. 4 So.	C.U. 1,750		1,750
Smith, Frazier	73 A. Frazier Rd.	3,500	28,100	35,920
	C.U.	4,320		
Smith, Rodney & Mary	25 A. South Danbury	4,700	13,540	18,240
Stevens, Lawrence & Elsie	4 A. South Danbury	1,710		
Stevens, Elsie	1 A. South Danbury	4,300	15,430	19,730
Stevens, Elsie	1 A. South Danbury	2,080	14,910	16,990
Stitt, George	10 A. New Canada	3,490	13,730	17,220
Streeter, Bertha	1.7 A. Rt. 104	2,890	5,670	6,300
Schurger, Jon	73 A. Ford Mill Rd.	C.U. 2,300		2,300
Tadakowsky, John & Lucy	1 A. North Rd.	2,520	18,290	20,810
Tanguay, Anna	2 A. School Pond Rd.	3,970	21,060	25,030
Tanguay, Anna	School Pond Rd.	500		500
Taylor, Phyllis & Tricia	20 A. Eastern Dist.	10,350	9,620	19,970
Taylor, Phyllis	Eastern Dist. Rd.		17,200	17,200
Thomas, Edward	213 A. Danbury Inn	22,060	13,780	35,840

Tibbetts, Clifton & Priscilla	2 A. Eastern Dist.	3,680	29,910		33,590
Tibbetts, Thelma	1 A. Eastern Dist.	2,100	3,300		5,400
Turnkey Landfill	50 A. South Danbury	18,200	9,970		28,170
Tibbetts Clifton & Pricilla	8 A. Smith River	3,820			3,820
VanOtterloo, Eijk	83 A. Danbury Inn Rd.	11,420	21,430		32,850
Wakefield, Wm. & Ethel	1 A. Jack Wells Rd.	2,230	1,370	5,580	9,180
Walker, Frank	207 A. Walker Road	2,530	22,980		33,440
	C.U.	7,930			
Washburn, Leighton & Fleury, Rita	Waukeena Lake	3,910	11,920		15,830
Weeks, Robert & Mary	3 A. Rt. 4 No.	2,050	6,300		8,350
Wells, Ruby & Maurice	90 A. Eastern Dist.	8,970	21,860		30,830
Wentworth, Danie'	16.4 A. High St.	4,480			4,480
Wentworth, John	1 A. High St.	2,750	13,930		16,680
Wentworth, John	High St.	1,750	500		2,250
Wentworth, John	Waukeena Lake	2,790	1,000		3,790
West, Lloyd & Norma	290 A. North Rd.	3,500	27,330		40,750
	C.U.	9,920			
Wiggin, Donald & Phyllis	44 A. High St.	2,980	12,250		16,770
	C.U.	1,540			
Wiggin, Gifford	1 A. Village	2,980	11,730		14,710
Williams, Clarence	1 A. School Pond	1,470	1,200		2,670
Woodward, Heirs of Nellie	140 A. Frazier Road	16,910	9,640		26,550
Young, Charles & Lena	21 A. Rt. 4 No.	6,780	18,200		24,980

## NON-RESIDENT ASSESSMENTS

Name	Description	Land	Bldg.	Mobile Homes	Total
Abbe, Charles; Paine, Robert	23 A. Rt. 104	3,240			3,240
Abbe, Charles; Paine, Robert; Solms, Charles	52.5 A. Rt. 104	5,890			5,890
Ackerman, Betty	5.1 A. Fords Mill	2,950			2,950
Ackerman, Steven	5.1 A. Fords Mill	2,950			2,950
Adario, William & Mary	4 A. Wild Meadow	1,980	960		2,940
Allen, John & Paula	4 A. Rt. 104	1,620			1,620
Anderson, James	72 A. Wild Meadow	7,650	300		7,950
Anderson, Robert	5 A. High St.	3,340	18,880		22,220
Armitage, Thomas & Peter	6.3 A. Littlefield Rd.	3,310			3,310
Asprinio, Donald & Dorothy	4.7 A. Rt. 4 So.	6,360	250		6,610
August, Thomas	1 A. Wild Meadow	2,800	1,420	6,820	11,040
August, Thomas	10 A. Wild Meadow	5,600		800	6,400
Adario, William & Mary	1 A. Wild Meadow	2,530	13,330		15,860
Babbitt, John & Charlotte	7 A. Littlefield Rd.	1,980			1,980
Bailey, Louis & Jean	15 A. Wild Meadow	4,360	9,240		13,600
Barker, Chester	34 A. High St.	4,230			4,230
Barker, Lewis & Jean	10 A. Off Sedgewick Rd.	480			480
Barker, Lewis & Jean	6.5 A. Off Sedgewick Rd.	1,760			1,760
Barker, Lewis & Chase, Florence	4 A. Waukeena Lake Rd.	2,600	1,810		4,410
Barker, Jean; Fosite, Barbara; Miller, Lila	79 A. Ford Mill	1,720	6,050		
	C.U.	3,790			11,560
Barkhouse, James & Verna	3 A. Rt. 104	2,320			2,320
Barnes, Florence	Waukeena Lake Lot	500			500
Bartlett, Louis	Waukeena Lake Lot	500			500
Bassett, Heirs of Doris	1 A. High St.	2,450	2,300		4,750
Bates, Margaret	10 A. Eastern Dist.	5,020	27,880		32,900
Bates, Thomas	100 A. Ward Hill	10,620			10,620
Beach, Charles	2.5 A. Bliss Hill	2,160			2,160
Bell, Samuel & Patricia	44 A. New Canada Rd.	5,620			5,620
Bennett, Kathryn	30 A. School Pond	26,950			26,950
Bento, Jerome & Linda	25 A. Davis Rd.	6,520			6,520
Bento, Joseph	2.5 A. Wild Meadow	2,540	3,220		5,760
Best, Peter	5.6 A. Danbury Woods	3,220			3,220
Biagiotti, Richard & Marilyn	6 A. Old Turnpike	2,970	200	8,730	11,900
Bickford, Robert & Oletha	Waukeena Lake Lots	10,810	7,210		18,020
Biddle, William	45 A. Poverty Pond Rd.	5,930	15,730		21,660
Birnbaum, Roger	126 A. Walker Rd.	14,410	10,380		24,790
Blair, David	1 A. Waukeena Lake	2,800	3,830		6,630
Bliss, Clinton & Marguerite	47 A. Bliss Hill	5,860			5,860
Bluhm, Duane; Fischer, York	45 A.	7,000			7,000
Bodge, George & Florence	1 A. Bohonnon Rd.	1,710			1,710
Bogue, Paul & Joan	2 A. Bohonnon Rd.	3,500	17,870		21,370
Bolden, Anthony & Margaret	16 A. Waukeena Lake Rd.	4,180	4,750		8,930
Bonner, John & Mildred	28 A. Rt. 4 No.	9,820			9,820
Booth, Booth & Gaal	76.7 A. Davis Rd.	14,660			14,660
Branden, Edward	7.1 A. Rt. 4 No.	3,550			3,550
Brehm, Henry	19.4 A. Waukeena Lake Rd.	7,240			7,240

Brehm, Eric	5.3 A. Waukeena Lake Rd.	3,010			3,010
Brehm, William	5.3 A. Waukeena Lake Rd.	3,010			3,010
Brigham, Paul, Mary et al	2.1 A. Danbury Inn Rd.	2,700	9,000		11,700
Broderick, Edward	12 A. Rt. 4 No.	5,460			5,460
Burke, Roy & Hazel	6 A. North Rd.	3,050	7,810		10,860
Byrnes, Helen	1A. Deer Run Park	1,720			1,720
Býrnes, Philip & Wellena	1 A. Deer Run Park	1,720			1,720
Brodin, Bertil & Linda	5 A. Davis Rd.	2,900			2,900
Brown, James	18.8 A. Ford Mill	10,780			10,780
Brown Robert	6.9 A. Rt. 4 No.	3,480			3,480
Brown, Wade & Gilma	30 A. North Rd.	3,870			3,870
Buckwell, James & Alison	1 A. Waukeena Lake	7,000	5,490		12,490
Buckwell, James & Alison	14.2 A. Waukeena Lake	6,600			6,600
Buebendorf, Donald & Nancy	22 A. Eastern Dist.	3,450	35,010		38,460
Buebendorf, Donald & Nancy	5.7 A. Eastern Dist.	3,120			3,120
Caccia, Palmerino & Rose	3 A. Off North Road	2,050			2,050
Calandra, Paul & Grace	12.5 A. Rt. 4 So.	6,070	2,100	8,200	16,370
Caldon, Stella	1 A. High St.	1,590	9,180		10,770
Calahan, John	2 A. Rt. 104	2,400	4,910		7,310
Canosa, Theodora	12.5 A. Jack Wells Rd.	3,970	3,700	3,320	10,990
Carter, Mrs. Frederick	80 A. Rt. 4 No.	8,570			8,570
Carter, Harrison	1 A. Walker Rd.	2,800	2,330		5,130
Carver, Robert & Ellen	9 A. Danbury Woods	4,110			4,110
Cedor, Edward & Corinne	9 A. Danbury Woods	3,200			3,200
Chamberlain, Peter	5.4 A. Littlefield Acres	1,790			1,790
Char, Beverly et al	10 A. Littlefield Road	3,050	6,140		9,190
Charpentier, Joseph	1 A. Bog	1,590	3,740		5,330
Chiricella, Frank & Viola	3.5 A. North Rd.	2,990	3,380		6,370
Cimino, Joseph & Laura	1 A. Deer Run Park	2,450			2,450
Clary, Edward	Waukeena Lake Lot	4,420	3,460		7,880
Clements, Nancy	1 A. Bohonnon Rd.	1,710			1,710
Cochrane, Heirs of Eugenie	83 A. Wiggin Rd.	10,530	21,730		32,260
Cocuzzo, Frank	3 A. Rt. 4 No.	3,330	10,780		14,110
Coffman, David & Barbara	19.5 A. Brad Chase Rd.	5,100	22,510		27,610
Cole, Harold	1 A. Brad Chase Rd.	2,240	5,460		7,700
Columbo, Louis	1 A. Taylor Hill Rd.	2,240	1,090		3,330
Conary, Marjorie	40 A. Waukeena Lake Rd.	5,070			5,070
Constantino, Michael	4 A. Waukeena Lake Rd.	2,300	1,430		3,730
Cook, Rev. Jack Dale	10 A. Littlefield Rd.	2,910	5,570		8,480
Corkum, Roger & Irene	1.7 A. Ragged Mtn.	2,390	8,100		10,490
Cox, Harold & Helen	1 A. High St.	2,620	18,230		20,850
Coy, C. Lynn	105 A. So. Danbury	11,070			11,070
Coyne, Brian et al	5.4 A. School Pond Rd.	3,770			3,770
Cozzie, Ernest & Mary	10 A. Taylor Hill Rd.	3,330	14,270		17,600
Craig, Evelyn	100 A. North Rd.	11,880	18,610		30,490
Craig, John	8 A. Brad Chase Rd.	3,430	19,810		23,240
Cramer, Carolyn	65 A. Davis Rd.	7,170	15,190		22,360
Cuda, Robert & June	7.7 A. Old Turnpike	3,730			3,730
Cunningham, Heirs of Edward	62 A. Littlefield Rd.	7,590	10,330		17,920
Currier, Mrs. John R.	294 A. Wiggin & Wild Meadow	2,520 C.U.			9,430
Cochrane, Heirs of Eugenie	5 A. Wiggin Rd.	1,740			1,740



D'Agnes, Dorothy	23.5 A. Bohannon Rd.	2,900			2,900
Danforth, Gene & Linda	2.7 A. Waukeena Lake Rd.	2,230		1,590	3,820
Danforth, Robert & Jane	66 A. Village	7,110			7,110
Daniel, Charles & Helen	5.3 A. School Pond Rd.	3,160	15,430		18,590
Davies, Donald & Joan	3 A. New Canada Rd.	2,400	13,650		16,050
DeCoste, Gerard & Margaret	1 A. Wild Meadow	1,720	2,000		3,720
Deegan, Walter	1 A. N. Wilmot Rd.	1,260			1,260
Dennison, Elizabeth	Waukeena Lake Lot	200			200
Dertouzos, Michael & Hadwig	40 A. Wiggan Rd.	5,750			5,750
Detlaff, Pauline & Waldemar	9 A. Rt. 104	4,110	19,030		23,140
Detlaff, Waldemar & Pauline	4 A. Bog Dam	2,720			2,720
Dias, Dennis & Patricia	8.7 A. Littlefield Acres	4,020			4,020
Dillion, Bernard & Mary	5 A. North Rd.	4,170	11,230		15,400
Doane, Arthur & Virginia	1 A. Walker Rd.	1,960	3,090		5,050
Doane, Arthur & Virginia	1 A. Walker Rd.	1,260			1,260
Donlan, Joseph & Kathy	5.2 A. Smith River West	2,520			2,520
Donlon, Mary	2 A. No Wilmot Rd.	2,440	17,090		19,530
Dorger, Mrs. James	19 A. Rt. 104	3,420			3,420
Dow, Berniece; Frank; Robert	1 A. Waukeena Lake Rd.	2,230	3,420		5,650
Dresser, Robert & Catherine	13 A. North Rd.	4,600	690	8,660	13,950
Driscoll, Neil & Barbara	1 A. Rt. 4 So.	2,970	5,980		8,950
Duffy, Thomas	151 A. New Canada Rd.	14,760			14,760
Durgin, Charles	10 A. Eastern Dist. Rd.	2,070			2,070
Dwyer, Walter	49 A. New Canada Rd.	5,670			5,670
Egmont, Westy & Kathy	Waukeena Lake Lots	7,280	12,580		19,860
Eldredge, Barry & Ann	4.5 A. North Rd.	3,400	950	3,330	7,680
Evans, Carl & Lisa	7.4 A. Littlefield Acres	3,640			3,640
Evans, Donald	2.3 A. Eastern Dist. Rd.	2,110			2,110
Falcone, Robert & Jean	5.8 A. Jones Hill Rd.	3,360			3,360
Faggiano, Pasquale	1 A. Roy Fords Rd.	2,450		3,510	5,960
Faggiano, Pasquale	2 A. Roy Fords Rd.	2,550		5,580	8,130
Fenno, Chester; Haines, Frank	1 A. Bohannon Rd.	1,470			1,470
Fenno, Chester; Haines, Frank	2 A. Bohannon Rd.	2,520	24,680		27,200
Ferris, Richard & Margot	12 A. Forbes Mtn. Rd.	2,950	8,080		11,030
Fisher, Carl & Ann	18 A. Danbury Woods	13,970			13,970
Fiori, Josep & Josephine	1 A. Ragged Mtn.	1,710	3,880		5,590
Flamang, Michael	21 A. Wiggan Rd.	4,110			4,110
Ford, Crosby	55 A. Off Ford Mill Rd.	6,570			6,570
Ford, John	10 A. Eastern Dist. Rd.	2,520			2,520
Foss, Verna	1 A. Taylor Hill Rd.	1,470	1,730		3,200
Fox, Patrick & Mark	5 A. Old Turnpike Rd.	3,400			3,400
Fredericks Realty Trust	8 A. Littlefield Rd.	2,560	5,890		7,450
Friedlander, Robert & Linda	150 A. Wiggan Rd.	13,550			13,550
Fuch, Henry & Beatrice	125 A. Smith River & 104	13,610	860		14,470
Garamella, William & Georgette	1 A. Ragged Mtn.	4,600	42,480		47,080
Garcia, Roberto & Maria	Waukeena Lake	2,800	6,840		9,640
Gaudreau, Arthur & Dorothy	5.2 A. Rt. 104	3,560	11,490		15,050
Gaudreau, Arthur & Dorothy	10 A. Bog	2,800			2,800
Gealy, James & Marie	1 A. Bohannon Rd.	2,800	18,650		21,450
Geiger, Clarence & Lygia	20 A. Bog	2,970			2,970
Genesisius, Charles & Lakadia	8 A. Fords Mill	5,830			5,830

Giachinta, Ignazio; Walsh, Jeanette	5 A. Ragged Mtn.	2,920			2,920
Gould, Chester & Mark	2 A. Bohonnon Rd.	3,100	20,150		23,250
Grant, William	18 A. Rt. 4 So.	3,250		750	4,000
Green, Marston & Catherine	10 A. Wild Meadow	2,560			2,560
Green, Richard	7 A. New Canada Rd.	2,290			2,290
Griffing, Louis; Riggles, John	15 A. Rt. 4 So.	4,830	10,560		15,390
Hadler, Arthur & Henrietta	2 A. Bohonnon Rd.	3,440			3,440
Hamilton, Kenneth et al	25 A. Walker Rd.	2,900			2,900
Harris, Jane	6 A. North Rd.	3,230	15,320		18,550
Heroux, Josep & Martha	1 A. Deer Run Park	1,720			1,720
Higgins, Joan	17 A. New Canada Road	4,690			4,690
Hiller, Richard; Taylor, Carol	5.3 A. Littlefield Acres	3,010	11,070		14,080
Hiller, Richard; Taylor, Carol	5 A. Littlefield Acres	2,900			2,900
Hillson, Raymond & Elaine	1 A. Taylor Hill Rd.	2,800	7,570		10,370
Hinman, Donald & Mary	78 A. Bliss Hill	5,290	15,000	20,290	
Hisler, Dale; deMasellis, Roberta	40 A. Bohonnon Rd.	5,750	2,700		8,450
Hosdon, John	Waukeena Lake	3,820	16,230		20,050
Hodson, John	Waukeena Lake	1,400			1,400
Hogan, Brian	Waukeena Lake	2,800	4,420		7,220
Holmgren, Heirs of Samuel	25 A. Bliss Hill	3,880			3,880
Hope, Theodore	475 A. South Danbury	4,630	79,130		
	C.U.	15,750			99,510
Hope, Theodore	½ A. School House	1,720	4,560		6,280
Howard, Richard & Dianne	8 A. North Rd.	2,800	16,450		19,250
Hubbard, George & Laurentina	46 A. Wild Meadow	5,770			5,770
Huberman, Kenneth	100 A. Spear Hill	12,560	25,220	37,780	
Huntoon, Lee	1 A. Rt. 104	2,520	7,380		9,900
Hurson, John	10 A. Murray Hill Rd.	2,800	500		3,300
Hurt, Richard	150 A. Taylor Hill Rd.	15,130			15,130
Husband, Donald & Jean	5 A. Murray Hill Rd.	2,440			2,440
Huston, Roland & Colleen	10 A. Higgins Rd.	3,880	21,700		23,930
Harvey, John & Joan	5 A. Littlefield Acres	3,650	20,280		23,930
Iaria, Domenic & Marguerite	35 A. Bliss Hill	5,790			5,790
Igoe, Edward	1.5 A. Wild Meadow	3,150			3,150
Ingraham, Hazel	50 A. Walker Rd.	7,760	11,420		19,180
Ingraham, Heirs of Vival	150 A. Walker Rd.	15,510	10,000		25,510
Ishler, William & Elizabeth	1 A. Waukeena Lake	3,650	4,580		8,230
Jackson, Stanley	12.3 A. Smith River East	6,330			6,330
Jackson, Stanley	134 A. Smith River West	29,680			29,680
Jackson, Stanley	11.9 A. Waukeena Lake Rd.	4,220			4,220
Jalbert, Marc	3 A. Smith River West	2,080			2,080
Jenkins, Leon	9 A. Waukeena Lake Rd.	2,470			2,470
J. P. Plastics, Inc.	33.8 A. Bohonnon Rd.	11,560			11,560
J. P. Plastics, Inc.	8.4 A. Bohonnon Rd.	3,950			3,950
Johnson, Herbert & Sandra	3.2 A. New Canada Rd.	3,500	15,800		19,300
Johnson, Brian	3.8 A. Smith River West	2,220			2,220
Kalinick, Walter	1 A. Bohonnon Rd.	2,800	12,100		14,900
Kamphenkel, Frederick & Elda	Waukeena Lake	1,720	6,930		8,650
Kebadjian, Bernard & Claude	85 A. Walker Rd.	9,800	9,510		19,310
Kelliher, Patrick	400 A. Rt. 4 So.	30,910			30,910

Kelliher, Donald & Rose	35 A. Walker Rd.	5,300	16,820		22,120
Kelley, George & Doris	1 A. Wild Meadow Lane	1,750			1,750
Kelly, Sharon	5.3 A. Taylor Hill Rd.	2,230			2,230
Kerrigan, Harold & Ruth	35 A. Walker Rd.	5,510	12,440		17,950
Kerwin, Edward & Carol	5 A. Rt. 4 No.	2,440			2,440
Kimball, Glenn & Violet	1 A. Littlefield Rd.	2,800	17,450		20,250
Knight, Laurence & Geraldine	1 A. Wild Meadow Rd.	1,970	1,160		3,130
Knoy, Norman & Martha	18 A. Forbes Mtn.	3,240	9,340		12,580
Kuhlmeyer, William & Janet	40 A. Rt. 4 So.	5,230			5,230
Katz, Paul	100 A. Rt. 4 No.	11,150		4,020	15,170
LaClair, Harlan	5 A. Taylor Hill Rd.	1,820		400	2,220
LaCombe, Ernest	1 A. Deer Run Park	1,960			1,960
Lambert, Robert & Antoinette	1 A. Deer Run Park	1,470			1,470
Laramie, Richard	31 A. High St.	5,310	1,880		7,190
Lareau, Albert & Marian	3.5 A. Wiggin Rd.	2,140	7,500		9,640
Lavalle, James & Joanne	2 A. Deer Run Park	4,550	5,910		10,460
Lawrence, Merrill & Anne	17.2 A. Smith River West	2,070			
	C.U.	900			2,970
Leary, Joseph; Humber, Kathleen	6.5 A. Davis Rd.	3,360			3,360
LeClerc, Donald	2.9 A. Juniper Meadows	1,940			1,940
Leitao, John & Regina	1 A. Rt. 104	2,450	300	5,360	8,110
Lennon, Lillian	3 A. Waukeena Lake Rd.	2,130			2,130
Letendre, Maurice & Genevieve	1 A. Ragged Mtn.	2,240			2,240
Liguori, Armand & Dorothy	13.8 A. Wild Meadow	4,050			4,050
Lincoln, Thomas & Bernadette	8 A. Smith River East	2,980			2,980
Lombardo, Santo	1 A. Waukeena Lake Rd.	2,010	1,490		3,500
Loomis, Raymond & Frances	55 A. N. Wilmot Rd.	6,120			6,120
Lord, Edwin	70 A. Bohannon Rd.	7,920	2,310		10,230
Lukosunas, Joseph; Allen, Joan	1 A. N. Wilmot Rd.	1,960	4,090		6,050
Lupinacci, Lucille et al	7.3 A. Danbury Woods	3,610			3,610
Macaronas, Louis et al	1 A. Ragged Mtn.	1,720			1,720
MacAllister, Robert & Ellen	15.3 A. New Canada Rd.	4,390			4,390
MacDonald, Harlan & Frances	5 A. Wild Meadow Rd.	2,080			2,080
Maguire, James & Gail	2 A. Rt. 4 So.	1,870			1,870
Major, John	8.3 A. Rt. 104	4,710	1,650	630	6,990
Malloy, William & Jeannette	6 A. North Rd.	2,620			2,620
Manna, Salvatore & Shirley	20 A. Smith River East	7,940	1,530		9,470
Marinofsky, John & Donna	5 A. Smith River East	2,440			
Marshall, Arthur & Ruth	10 A. Eastern Dist. Rd.	3,800	3,140	1,240	8,180
Martin, William & Ruth	Rt. 104 Lot	800			800
Martone, Donald & Phyllis	2 A. North Rd.	3,500			
Masse, Armand & Sandra	2.5 A. Ragged Rd.	3,250	6,960		10,210
Maxwell, Dennis & Marjorie	33.3 A. Eastern Dist. Rd.	9,810	17,520		27,330
McCarthy, Timothy & Linda	15 A. Smith River East	7,340			7,340
McDermott, Mrs. M. O.	Waukeena Lake Lot	600			600
McNamara, Paul & Alexandra	37 A. Taylor Hill Rd.	8,200			8,200
Mehrer, Maria	5 A. Rt. 104	2,300			2,320
Melley, Albert	Waukeena Lake Lot	600			600
Melody, Philip	400 A. Rt. 4 No.	39,450	17,300		56,750
Merewether, Heirs of Walter	15 A. Old Turnpike Rd.	3,480			3,480
Messier, Robert & Delores	23.5 A. Danbury Woods	9,880			9,880
Messina, Carol	2 A. Deer Run Park	3,430			3,430
Michalke, Robert	1 A. Davis Rd.	2,100	1,610		3,710

Miller, Joan	51 A. Eastern Dist. Rd.	6,950	3,780	10,730
Milonas, Lous & Elaine	5 A. Old Grafton Turnpike	2,320	300	2,620
Milos, Frederick & Jacqueline	2.3 A. Rt. 4 So.	2,630	9,740	12,370
Mooney, William	5 A. Taylor Hill Rd.	2,320	5,260	7,580
Morell, William	7.9 A. Danbury Woods	3,780		3,780
Muldoon, Arthur	20 A. N. Wilmot Rd.	3,430		3,430
Mulhern, Dorothea	4 A. Juniper Meadows	2,620		2,620
Munck, Herman & Edna	1 A. Wild Meadow Rd.	1,720	2,610	4,330
Munck, Herman & Edna	1 A. Wild Meadow Rd.	2,240	1,200	3,440
Munier, Leon; Kennedy, Neil	69.3 A. Danbury Woods	28,990		28,990
Murphy, Arthur	Ragged Mtn. Rd.			1,580
Murphy, Valentine & Muriel	1 A. Ragged Mtn. Rd.	2,980	5,950	8,930
Myder, Janet	6.6 A. Danbury Woods	3,400		3,400
Naugler, Frederick & Theresa	30 A. Old Turnpike Rd.	5,060	8,070	13,130
Nevu, Albert & Marie	4.3 A. Off North Rd.	1,810		1,810
Neville, Joseph	37 A. Rt. 104	4,960		4,960
Newfound Management Corp.	2 A. Ragged Mtn.	3,150		3,150
New England Tel. & Tel.	Rt. 104 Village	2,990	33,450	36,440
N .H. Electric Coop.	Utility Lines	20,660		20,660
New London Trust Co.	1 A. Village	2,980	13,350	16,330
New London Trust Co.	4.5 A. Village	3,150		3,150
Nolet, Robert, & Mildred	1 A. Rt. 104	6,000	38,590	44,590
Nolet, Robert & Mildred	6 A. Rt. 104	4,400	16,120	20,520
Noonan, David & Jeannette	7 A. Village	3,690	12,800	16,490
Noonan, David & Jeannette	12 A. Rt. 104	3,040		3,040
Noonan, David	2 A. Ragged Mtn.	3,500	28,530	32,030
Occhipinti, Laura	10 A. Old Turnpike Rd.	3,970	990	4,960
Paganelli, John & Gaetano	1.7 A. Brad Chase Rd.	2,390	3,370	5,760
Palm, Dr. John	Waukeena Lake Lot	600		600
Park, William & Cheryl	Village	2,100	15,020	17,120
Parkinson, Leon	1 A. Bliss Hill	1,720	2,490	4,210
Patten, Nancy	50 A. Ford Mill Rd.	6,400		6,400
Pechaver, Margaret & Martin	3.3 A. Bliss Hill	1,960		1,960
Peckham, James & Jean	21 A. New Canada Rd.	5,170	6,880	12,050
Perkins, Heirs of George H. P.	Village Lot	1,220		1,220
Perkins, Heirs of George H. P.	8 A. Off Rt. 104	2,350		2,350
Perkins, Heirs of George H. P.	4 A. North Rd.	2,170		2,170
Peterson, Charles & Shirley	2 A. Wild Meadow Rd.	2,500	3,600	6,100
Phelps, Heirs of Edward	1 A. Ragged Mtn. Rd.	2,280	1,000	3,280
Place, Gordon & Barbara	1 A. Wild Meadow Rd.	1,720	3,600	5,320
Poitras, Sandra	5 A. Poverty Pond Rd.	2,080		2,080
Porter, Harry	3 A. Walker Rd.	3,200	700	5,490
Porter, Kenneth	10 A. Murray Hill Rd.	2,530		2,530
Prendergast, John & Anne	Waukeena Lake Lot	7,420	4,470	11,890
Price, Charles & Elizabeth	11 A. Bliss Hill	4,000	17,100	21,100
Public Service Co.	Utility Lines	221,600		221,600
Purcell, Edmond	8.9 A. Danbury Woods	4,090		4,090
Rabinowitz, Morris	10 A. Rt. 104	2,530		
Ragged Mtn. Recreation Area	1 A. Ragged Mtn.	1,720		1,720
Ragged Mtn. Recreation Area	757 A. Ragged Mtn.	52,990		52,990
Ragged Mtn. Recreation Area	187 A. Ragged Mtn	26,560		26,560

Ragged Mtn. Recreation Area	517 A. Ragged Mtn.	57,570	166,750	224,320
Randall, Edwin & Joan	60 A. Taylor Hill Rd.	8,110	24,100	32,210
Rattenni, Arthur	2.3 A. Rt. 4 So.	3,020		3,020
Reed, Charles & Carol	5.6 Littlefield Acrea	3,100		3,100
Reed, George	2 A. Ragged Mtn. Rd.	1,920		1,920
Reynolds, Muriel	1 A. Rt. 4 So.	1,720		1,720
Richards, Ellen & William	9.6 A. Wild Meadow Rd.	3,740	7,210	10,950
Riemer, Morris & Paul	1 A. Deer Run Park	1,720		1,720
Rizzuto, Hugo & Carol	1.9 Juniper Meadows	1,900		1,900
Rochon, Judith	1.7 A. Rt. 104	3,140	11,750	14,890
Rockett, Timothy & Teresa	1.4 A. Old Turnpike Rd.	1,900		1,900
Rockwell, Wells & Vivian	12.7 A. Poverty Pond Rd.	5,230		5,230
Roland, Ruick & Susanne	33 A. Bog	4,600		4,600
Rowe, Earl	6 A. Jack Wells Rd.	2,470		2,470
Rowe, Earl	31 A. Eastern Dist. Rd.	6,220		6,220
Royal View Inc.	16 A. Bohonnon Rd.	7,640		7,640
Sakakeeny, Richard & Karen	13.4 A. Juniper Meadows	16,030		16,030
Sandblom, Russell & Carol	14 A. Village	4,690	16,720	
Sands, G. Winthrop & Carolyn	25 A. New Canada Rd.	3,830		3,830
Sands, G. Winthrop & Carolyn	90 A. Ragged Mtn.	9,730		9,730
Sansevero, Ercolino & Maria	7.5 A. Ragged Mtn.	3,670		3,670
Saunders, William & Eleanor	1 A. Bliss Hill	1,970		1,970
Scheuer, Moriko	90 A. Ward Hill	16,850	33,200	50,050
Schneider, John & George	2 A. Wiggin Rd.	2,020	7,560	9,580
Schneider, John & Ruth	1 A. Rt. 4 So.	2,800	14,770	17,570
Schofield, Daniel & Phyllis	1 A. Bliss Hill	1,720		1,000
Sedgewick, Gerald	45 A. Sedgewick Rd.	5,680		5,680
Senter, Frank & Helen	Waukeena Lake Lot	600		600
Shepard, Charles & Mary	1 A. High St.	2,980	11,320	14,300
Sherman, Stanley; So tek, Alan	1 A. Waukeena Lake	2,450	22,830	25,280
Shively, Milton & Dorothy	5 A. Littlefield Acres	2,920		2,920
Shotak, Norman & Ronna	10 A. Old Turnpike Rd.	3,970		3,970
Simpson, Scott	1 A. So. Danbury	3,300	21,010	24,310
Slate, James	31.4 A. Danbury Woods	13,660		13,660
Small, James	3 A. Davis Rd.	2,840	24,630	17,470
Smith, David & Alice	30 A. New Canada Rd.	4,330		4,330
Smith, Lawrence; Norwood, Margaret	6.3 A. Littlefield Acres	3,090		3,090
Spinney, George & Ruth	8.9 A. Old Grafton Turnpike	3,400		3,400
Sprague, George & Ruth	8.9 A. Danbury Woods	3,400		3,400
Sprague, George & Jean	2 A. Wild Meadow Rd.	2,500	2,600	1,000
Steele, Colin	20 A. Taylor Hill Rd.	4,510	7,100	11,610
Stevens, Gary	6.3 A. Juniper Meadows	3,310		3,310
Stevens, Robert & Florence	5 A. Littlefield Acres	2,920		2,920
Stockwell, Sidney	151 A. New Canada Rd.			
	C.U.	3,120		3,120
Stringer, John & E. M.	40 A. Walker Rd.	6,320	4,250	10,570
Sylvestsky, Barry & Howard	4.2 A. Juniper Meadows	4,090		4,090
Tansey, William; Francis, Frank	224 A. Danbury Woods	64,640		64,640
Tansey, William; Francis, Frank	18.8 A. Danbury Woods	3,800		3,800
Thibault, Mrs. Russell	2 A. Littlefield Rd.	2,020		2,020
Thomas, Gladys	2.6 A. North Rd.	1,900		1,900

Thompson, Robert & Lois	1 A. Jack Wells Rd.	2,240	200	4,210	6,650
Thoresen, James & Josephine	6.9 A. Danbury Woods	3,490			3,490
Tierney, Paul	3 A. Davis Rd.	2,840	10,090		12,930
Tocci, Michael	12 A. Old Turnpike Rd.	3,040	400		3,440
Tocci, Michael	2.5 A. Littlefield Rd.	1,900			1,900
Tomlinson, John & Norma	3 A. N. Wilmot Rd.	2,840	6,650		9,490
Tracanna, Luigi & Ialanda	5 A. Ragged Mtn.	2,920			2,920
Tracanna, Nicola	16.3 A. New Canada Rd.	7,720			7,720
Tripp, Allen & Lee	1 A. High St.	2,800	8,330		11,130
Trumpetto, Charles	701 A. Grants Pond	67,080	27,000		94,080
Trumpetto, Charles	400 A. Grants Pond	37,170			37,170
Tuck, Thomas & Joan	1 A. Deer Run Park	1,720			1,720
Taylor, Leavitt	250 A. North Rd.	2,200			
		C.U. 6,850			9,050
Tilbur, John & Jane	1 A. Taylor Hill Rd.	2,450	8,180		10,630
VanLuvan, Kenneth & Josephine	25 A. North Rd.	4,600			4,600
Vertefeuille, Albert & Judith	5 A. New Canada Rd.	2,430	1,350		3,780
Victor, George & Sally	7.3 A. Danbury Woods	3,610			3,610
Vlk, Robert	23 A. Old Turnpike Rd.	6,120			6,120
Wallace, Michael	2 A. Bohonnon Rd.	3,440			3,440
Wason, Robert & Lorraine	4.2 A. Old Turnpike Rd.	2,200	3,510		5,710
Watts, Clyde & Jean	7.5 A. Wild Meadow Rd.	2,500		1,000	8,500
Welsh, Terry	18 A. Jack Wells Rd.	3,760			3,760
Weymouth, Jane	1 A. N. Wilmot Rd.	1,720			1,720
White, Robert & Lilliam	8.3 A. Bohonnon Rd.	3,910	1,000		4,910
Whittemore, David & Freda	2 A. New Canada Rd.	1,870	500		2,370
Whittier, Dr. Royce	Waukeena Lake Lot	1,760			1,760
Williams, Anne	8.5 A. Danbury Woods	3,970			3,970
Williams, Kenneth & June	150 A. New Canada Rd.	15,130			15,130
Williams, Richard & Ellen	5.6 A. Rt. 4 So.	2,130			2,130
Wise, David	10.2 A. Littlefield Acres	4,480			4,480
Woodward, G. Raymond	1 A. Wiggin Rd.	2,020	850		2,870
Woodward, Wesley	15 A. Jack Wells Rd.	2,980			2,980
Yered, Thomas & Marlene	Waukeena Lake Rd.	3,520	1,500		5,020
Zaccaria, Anthony	1 A. Rt. 4 No.	2,240	11,230		13,470
Zaccaria, Leo	100 A. Rt. 4 No.	11,880	10,810		22,690

## ECHO GLEN ASSESSMENTS

Name	Description	Land	Bldg.	Mobile Homes	Total
Aldrich, Nancy	D-23	800			800
Amenkowicz, Ronald & Nancy	E-24	750			750
Amenkowicz, Ronald & Nancy	E-25	750			750
Anognoston, Harold	A-6, 7	2,520	10,110		12,630
Arrighie, Edward	B-18	750			750
Aucoin, Robert & Janice	A-10	900			900
Batchelder, Kenneth & Patricia	B-17	750			750
B & E Construction	H-1	900			900
Berganti, Richard	F-20, 21	1,720	5,730		7,450
Bernard, Clarence & Violet	M-1	1,720	1,300	820	3,840
Beyerle, Donald & Patricia	B-9, 10	2,520	7,860		10,380
Blaisdell, George	K-3, 4	2,860	14,560		17,420
Blake, Raymond & Jean	M-6, 7	2,160			2,160
Blake, Robert & Kathleen	E-16	900			900
Blake, Roger & Helen	K-1, 2	1,800			1,800
Brown, Keith & Judith	D-22	2,420	2,320		4,740
Brown, Robert	H-2, 3; B-21	2,630			2,630
Brown, Robert	B-12	1,260			1,260
Brunelle, Carl & Yvette	F-1, 2, 3, 4, 17, 5, 6, 15, 16	6,770	2,900	1,000	10,670
Brunelle, Carl & Yvette	F-18	900			900
Buckingham, Lewis	D-15	1,470		1,200	2,670
Burby, Richard	G-6	900			900
Call, Don & Elizabeth	A-26	900			900
Canty, Genevieve; Smith, Anson	Lot #9	2,240	12,010		14,250
Carangelo, James	F-29, 30	1,800			1,800
Cardillo, George	K-11, 12	2,000			2,000
Carey, Craig	F-10	2,240	7,790		10,030
Carney, Thomas & Eleanor	M-25, 26, 27	3,140	8,190		11,330
Cassidy, Robert	E-18	900			900
Childers, Frank	M-5	900			900
Cole, Harold	M-2, 3, 4	2,630			2,630
Connolly, Dorothy			4,740		4,740
Delaney, Thomas	D-13, 14	2,240	1,000	3,760	7,000
Dettlaff, Waldemar & Pauline	G-1, 3	1,800			1,800
DeVincent, Paul	A-13, 14	1,800			1,800
Dillon, Raymond	M-20	900			900
Dixon, Margaret	H-22	1,000			1,000
Doyle, Glenn & Elizabeth	C-1, 2	2,240	15,970		18,210
Dudley, Joanne	E-9	900			900
Dumont, Paul & Donna	H-14	1,470	6,790		8,260
Edwards, Alan & Linda	E-11, 12	2,240	9,760		12,000
Evangelista, Anthony & Joan	E-13, 14	1,710			1,710
Flynn, Francis	H-12, 13, 14, 15, 16, 17, 18 M-4, 5, 6, 7, 15, 16, 17, 18, 19 C-6, 7, 8, 9, 10, 19 D-7, 8, 9; E-22, 23, 28, 29	7,840	5,890		13,730

Foster, David & Gladys	G-4	900			900
Greenwood, Dennis	D-12	750			750
Groth, Delmont & Patricia	G-15	900			900
Hill, Adelaide	H-25	1,470			1,470
Hines, Terry	B-26	2,240	6,770		9,010
Hines, Terry	B-1, 2	1,800			1,800
Hixon, Alfred & Florence	G-21, 22	960			960
Hixon, Alfred & Florence	K-7, 8	1,800	17,700		19,500
Hochberg, Jason & Marian	M-11	900			900
Hull, Thomas; Field, Kevin	F-26	900			900
Jeffreys, Clarence	D-21	1,720	1,400	1,500	4,620
Johnsky, Daniel & Marlene	F-22	1,260			1,260
Keller, Juergen & Herta	C-4, 5	2,520			2,520
Kelley, Thomas; Dispensa, Susan	E-15	1,680	10,125		11,805
Kimball, Lorraine	A-15, 17, 18, 19, 20				
	E-4, 5, 6, 7, 8	10,430	3,440		13,870
Kresco, Adolph & Carole	D-16	1,720	4,085		5,805
Kresco, Adolph & Carole	D-17	900			900
Kurz, John & Sarah	H-20, 21	1,800			1,800
Lahey, Ralph	G-10, 12	1,800			1,800
Latulippe, Luke	G-13	900			900
Lavoie, John & Geraldine	F-7, 8, 9	2,370			2,370
MacKay, Edward & Rita	F-27, 28	1,620			1,620
Magner, James & Beverly	G-9	900			900
Mahr, Otto & Gertrude	B-19, 20	1,750			1,750
Marino, Josephine	C-24	900			900
Mathieu, G. Frances & Dorothy	G-12	900			900
McCarthy, William	H-8	900			900
McGowan, Frances & Loretto	F-19	900			900
McKenna, Joseph et al	F-25	900		800	1,700
Millerick, George & Elaine	E-10	900			900
Moore, Robert & Marilyn	F-23, 24	1,710		1,500	3,210
Moroney, David & Carlea	H-9	900			900
Mower, Richard & Laurie	A-25	1,960	9,250		11,210
Myers, Robert & Cecile	K-17, 18	1,800			1,800
Nadeau, Gilbert	A-24	1,960	12,460		14,420
Nadeau, Grace & Gilbert	A-23	900			900
Neveu, Albert & Marie	2 Acres	2,870			2,870
Nicholas, William & Beryl	E-19	900			900
Nicholas, William; Saidah, Albert	E-20	900			900
Occhipinti, Laura	G-17, 18, 16	2,450	20,590		23,040
O'Connor, Patrick	A-11	900			900
Palmer, Lillian & Richard	K-5, 6; G-19, 20	2,840	8,640		11,480
Priestley, Richard & Jane	Lot	1,960			1,960
Pullara, Santo & Rose	D-18, 19, 20	2,620			2,620



Quinn, Frank & Margaret	G-5	2,240	10,480		12,720
Rechnitz, Moses & Paula	1 Acre	1,260			1,260
Reno, Robert	M-8, 9	1,800			1,800
Rudick, Marilyn; Aucoin, Janice	A-8	900			900
Ristuccia, John & Joan	M-23	900			900
Rubant, Richard & Cynthia	M-21, 22	1,800			1,800
Saidah, Albert & Barbara	E-21	900			900
Sexton Recreation Center	A-27	900			900
Shenk, Richard & Nina	K-13	1,000			1,000
Silvaria, Mrs. John	D-10, 11	2,620		800	3,420
Smith, Norman	C-22, 23	1,960	100	1,100	3,160
Smith, Richard	K-16	1,000			1,000
Spang, David & Jeaneete	K-14, 15	2,000			2,000
Sylvester, Maynard & Lorraine	E-17	900			900
Thoms, Karin	G-2	900			900
Toland, Peter & Geraldine	B-22	1,720	7,780		9,500
Toland, Peter & Geraldine	B-23, 24	1,800			1,800
Turner, Cindy	F-11, 12, 13, 14	2,240		4,890	7,130
Vawter, William	H-23, 24	1,800			1,800
Wade, Philip & Marjorie	B-3, 4, 5, 6	3,500			3,500
Wasley, Richard	M-10	900			900
Yered, Thomas & Marlene	M-19	900			900
Zoller, Geza	A-3, 4, 5; E-1, 2, 3; B-2	8,750			8,750

## MARRIAGES REGISTERED IN THE TOWN OF DANBURY FOR THE YEAR ENDING DECEMBER 31, 1981

Date & Place of Marriage	Name & Surname of Groom & Bride	Residence of Each at Time of Marriage	Place of Birth of Each	Names & Birthplaces of Groom's Parents	Names and Birthplaces of Bride's Parents	Name, Residence and Official Station of Persons By Whom Married
02-13-81 Danbury	Donald A. Bliss Diana R. Ayrton	Danbury Danbury	Mass. N.H.	Clinton F. Bliss Muriel Greenwood	Mass. England Marjorie C. Calley	N.H. N.H. Rev. Wm. J. Kitto Danbury Minister
02-14-81 Danbury	Terry L. Hines Patti L. Euerle	Danbury Danbury	N. H. Mass.	Verne Hines Pauline Martin	N.H. N.H. Gordon L. Homer Elizabeth J. Beck	Mass. MI Mrs. Gay M. A. Kitto Danbury Lay Minister
03-28-81 Bristol	Harold E. Duefield III Ruth E. Cushing	Danbury Danbury	N.H. N. H.	Harold E. Duefield, III Dorothy Littlefield	N.H. N.H. Herbert E. Cushing Marion E. Bassett	Me. N.H. Rev. Ethel Lee Matthews Bristol
04-04-81 Danbury	Roger Demers Heidi R. Brusseau	Danbury Danbury	N.H. N.H.	Marcel R. Demers Claire Leith	N.H. N.H. Francis A. Bolton, Sr. Margaret P. Archibald	N.H. N.H. Rev. Wm. J. Kitto Danbury Baptist Minister
07-18-81 Danbury	George N. Hill Ruby A. Phelps	Plymouth Danbury	N.H. N.H.	Glenwood Hill Shirley Tucker	N.H. N.H. Myrl Phelps June Reed	N.H. Me. Rev. Wm. J. Kitto Danbury Minister
09-06-81 Danbury	Louis B. Meola Marie F. Murray	Danbury Danbury	Mass. Mass.	James Meola Nancy Trone	Italy Italy Roy Murray Assunta Oddi	Ky. Mass. Rev. Gay M. A. Kitto Danbury Minister
10-04-81 Danbury	Noel I. Phelps Deborah J. Glidden	Danbury Danbury	N.H. N.H.	Kimball L. Phelps Verna A. Hollenbeck	N.H. N.H. George H. Glidden Hazel F. Bacheider	Mass. N.H. Rev. Roger P. Cleveland New Hampton Reverend
11-28-81 Wilmot	Carl Hunttoon Terri L. Walker	Danbury Andover	N.H. N.H.	Clinton F. Hunttoon Miriam H. Peckham	N.H. R.I. Daniel F. Walker Donna R. Miller	N.H. N.H. Rev. Dr. Wm. R. Millar Wilmot Minister

I hereby certify that the above return is correct, according to the best of my knowledge and belief.  
GAYLE COOK, Town Clerk

## BIRTHS REGISTERED FOR THE YEAR ENDING DECEMBER 31, 1981

Date & Place of Birth	Name of Child	Sex	Name of Father	Maiden Name of Mother	Birthplace of Mother	Birthplace of Father
11-24-80	Laconia					
02-05-81	New London	M	Wm. E. Ruitter	Cindy Turner	Mass.	Mass.
02-15-81	New London	M	Russell F. Farmer, Jr.	Deborah Rafferty	N. H.	Mass.
03-06-81	New London	F	Paul J. Calandra	Sindy J. Aguilar	N. Y.	N. Y.
03-12-81	Hanover	F	Douglas C. Colby	Kathleen Phelps	N. H.	Mass.
04-30-81	New London	M	Barry W. Curren	Trudy E. Clews	Kansas	N. H.
07-21-81	Hanover	F	Wesley J. Fifield	Georgette Trask	Mass.	N. H.
10-07-81	New London	F	Dale J. Cook	Twila D. Henderson	N. H.	N. H.
11-16-81	Danbury	F	Richard W. Sanborn, Jr.	Karen L. Gove	N. H.	N. H.
		M	Neil W. Hatch	Cathy J. Maines	N. J.	N. H.

I hereby certify that the above return is correct, according to the best of my knowledge and belief.  
 GAYLE COOK, Town Clerk

### DEATHS REGISTERED IN THE TOWN OF DANBURY FOR THE YEAR ENDING DECEMBER 31, 1981

Date of Death	Place of Death	Name and Surname of the Deceased	Sex	Name of Father	Name of Mother
01-03-81	Laconia	Katie R. Fowler	F	Mathew H. Clark	Unknown
01-15-81	Laconia	Lucette Sulloway	F	George Church	Martha --
02-05-81	Danbury	Roy C. LaClair	M	William LaClair	Lizzie Hutchinson
02-23-81	Danbury	Wilfred R. Perra	M	Pacifique Perra	Hennietta Menard
04-17-81	Danbury	James O. Fifield	M	George W. Fifield	Frances Blanchard
08-21-81	New London	Frank W. Walker	M	Willis W. Walker	Florence Hoyt
10-28-81	Hanover	John C. Bettley	M	Emil Bettley	Katherine Novak
11-09-81	New London	Frank S. Stevens	M	Edward Stevens	Edith Woodward

I hereby certify that the above return is correct, according to the best of my knowledge and belief.

GAYLE COOK, Town Clerk







OFFICE OF SELECTMEN  
Danbury, New Hampshire  
03230

Mrs. Theresa MacBrien  
Special Collections  
DNH Library  
Danbury, N  
03824

