

NHamp  
352.07  
P47  
1971



1  
9  
7  
1

*Annual Reports*  
**PETERBOROUGH**  
*New Hampshire*

University of New Hampshire  
Library

## I N D E X

Abatements .....	53
Auditor's Certificate .....	80
Balance Sheet .....	38
Budget .....	24
Budget Committee Report .....	22
Cemetery Balance Sheet .....	71
Civil Defense Report .....	87
Comparison of Appropriations and Expenditures .....	42
Comparison of Estimated and Actual Revenue .....	40
Conservation Commission Report .....	90
District Court Report .....	78
Fire Department Report .....	83
Fire Record, Warden's Report .....	84
General Superintendent's Report .....	18
Grove Street Study Committee Report .....	96
Health Department Report .....	85
Librarian's Report .....	74
Library Balance Sheet .....	73
Overseer of Public Welfare's Report .....	86
Planning Board Report .....	89
Police Department Report .....	81
Recreation Committee Report .....	91
Report of Town Meeting 1971 .....	12
Selectmen's Report .....	15
Sewer Advisory Committee Report .....	95
Sewer Construction Balance Sheet .....	70
Statement of Appropriations and Taxes Assessed .....	36
Summary of Inventory .....	35
Tax Collector's Report .....	45
Town Clerk's Report .....	44
Town Organization .....	14
Town Officers .....	2
Town Treasurer's Report .....	41
Town Warrant — 1972 .....	6
Water Department Report .....	65
Vital Statistics .....	97
Trust Funds .....	Follows Vital Statistics
Properties and Assessments .....	I-1

352.07  
P47  
1971



*Annual Reports*

*of the town of*

**PETERBOROUGH**

*New Hampshire*

*for the year ending*

*December 31, 1971*



# TOWN OFFICERS

---

## MODERATOR

Dane P. Cummings

## TOWN CLERK

Stella L. Sumner

## TAX COLLECTOR

Appointed by Selectmen

Stella L. Sumner

## TOWN TREASURER

Vernon S. Harris

## SELECTMEN

Chester F. Dutton	Term Expires 1972
Jere T. Morris	Term expires 1972
*Frederick P. Smith	Term Expires 1973
James E. Simonds	Term Expires 1974

## OVERSEER OF PUBLIC WELFARE

Fred E. Murray

## SUPERVISORS OF CHECK LIST

Ray Wakefield	Herbert C. Nichols	Fred E. Murray
---------------	--------------------	----------------

## BALLOT CLERKS

Diane Smith	Josephine Franklin
Theresa Cutter	Paul Salamy

## TOWN COUNSEL

Richard Fernald

## FIRE CHIEF

Merton S. Dyer

## 1st DEPUTY FIRE CHIEF

David W. Crooker

## 2nd DEPUTY FIRE CHIEF

Lawrence Bishop



## PUBLIC WORKS SUPERINTENDENT

John N. Isham  
in charge of

ADMINISTRATION

WATER DEPT.

ENGINEERING

BUILDING INSPECTOR

HIGHWAY DEPT.

SEWER DEPT.

CEMETERIES

PARKS

TREES

## PETERBOROUGH DISTRICT COURT

Kenneth A. Brighton, Justice  
Paul C. Cummings, Associate Justice  
Stella L. Sumner, Clerk

## POLICE DEPARTMENT

Arthur G. Jackson, Chief

Lowell T. Tewell, Regular

Roger Guinard, Regular

William Haag, Jr., Regular

Jeffrey W. Gagnon, Regular

## SPECIALS

Roger Hill

Lennie Weeks

Richard Lynch

Donald Rajaniemi

Albion Lane, Jr.

Clifford Nason

## DOG OFFICER

Appointed by Selectmen  
Arthur G. Jackson

## CIVILIAN DEFENSE

Carl B. Wood, Director

## LIBRARY TRUSTEES

Elizabeth Y. McGreal

Gordon Hale

Thomas L. Williams

Term expires 1972

Term expires 1973

Term expires 1974

## CEMETERY TRUSTEES

Arthur E. Wheeler

Thomas S. Nichols, Jr.

Elmer H. Shattuck

## TRUSTEES OF TRUST FUNDS

Clarence J. Derby

Francis B. Donovan

Kenneth E. Whiton

Term expires 1972

Term expires 1973

Term expires 1974

## WATER COMMISSIONERS

Selectmen

## PUTNAM PARK COMMITTEE

Appointed by Selectmen

Brian A. Keenan

Margaret Clement

Katherine J. Bass

## RECREATION COMMITTEE

Russell Bardwell, Director

LeRoy Pettee

Term expires 1972

Ruth Craig

Term expires 1972

Floyd Wakefield

Term expires 1973

Gordon Kemp

Term expires 1973

Edward J. Lithgow, Jr.

Term expires 1974

## HEALTH OFFICER

James J. Farrell

## FENCE VIEWERS

James Grant

John P. Combs

Jere T. Morris

## BUDGET COMMITTEE

James Lawn

Term expires 1972

\*Roger Sullivan

Term expires 1972

Paul MacGarvey

Term expires 1972

Aime Proulx

Term expires 1972

Donald S. Hall

Term expires 1973

George W. Walsh

Term expires 1973

Richard E. Barter

Term expires 1973

Mark G. Wheeler

Term expires 1974

Roger L. Whitcomb

Term expires 1974

Joseph Dillon

Term expires 1974

## AUDITORS

Ervin F. Diamond

Francis E. Nolan

Robert Nielsen

## PLANNING BOARD

Appointed by Selectmen

Socrates W. Kereazis

Term expires 1972

Donald Irwin

Term expires 1973

Paul C. Cummings

Term expires 1974

\*John A. Clements

Term expires 1974

Harlan E. Karr, Jr.

Term expires 1974

Richard C. Johnson

Term expires 1975

Richard Fernald

Term expires 1976

Herbert C. Nichols, Clerk

Chester F. Dutton, Ex-Officio

## SUPERVISOR OF WOOD AND TIMBER

Appointed by Selectmen

Albion J. LaFleur

## BOARD OF ADJUSTMENT

Appointed by Selectmen

Perkins Bass	Term expires 1972
Harvey Chandler	Term expires 1973
*Albion LaFleur	Term expires 1973
Everett Clement	Term expires 1974
Bernard Cutter	Term expires 1975
Mrs. John Zimmerman	Term expires 1976

## TOWN CLOCK AGENT

Paul F. Crowell

## CONSERVATION COMMITTEE

Benjamin Rice	Term expires 1972
Mrs. Arnold Barker	Term expires 1972
Robert Richardson	Term expires 1973
Jeannette Walker	Term expires 1973
Fairfield Raymond	Term expires 1974
Mrs. Dudley Baker	Term expires 1974
Richard Van Dyne	Term expires 1974

## SEWER ADVISORY COMMITTEE

Kenneth E. Whiton	John A. Rogers
Arthur F. Mann	H. LeGro Lane

\*Carroll White

# TOWN WARRANT

## THE STATE OF NEW HAMPSHIRE

To the inhabitants of the Town of Peterborough, in the County of Hillsborough, in said State qualified to vote in Town Affairs:

You are hereby notified to meet at the Town House in said Town on Tuesday, the seventh day of March next, at eight of the clock in the forenoon (Polls close at 6:00 P.M.), to ballot for Town Officers and other questions required by law to be decided by ballot. Pursuant to the authority of RSA 39:2-a and the vote of the Town on March 10, 1970, all business other than ballot questions will be recessed until 7:00 P.M. Tuesday, March 14, 1972, to act upon the following subjects:

Article 1. To choose all necessary Town Officers for the year ensuing.

Article 2. To raise and appropriate such sums of money as may be necessary for Town Officers Salaries, Expenses, Election and Registration, District Court, Town House, Police Department, Fire Department, Civil Defense, Care of Trees, Cemeteries, Health Department, Sanitation, Vital Statistics, Operation of Highway Department, Sewer Department, Street Lighting, Welfare Department, Memorial Day, Recreation Department, Putnam Park, Town Library, Town Water Charge, Legal Expense, Town Planning, and for any other charge arising within the Town.

Article 3. To see if the Town will vote to raise and appropriate for paying of the Town debt and interest the sums of Eighteen Thousand Three Hundred Seventy-Five Dollars (\$18,375.00) for the Space Committee loan, Ten Thousand Four Hundred Dollars (\$10,400.00) for final payment on landfill site, Three Hundred Sixty-One Thousand Seven Hundred Fifteen Dollars (\$361,715.00) for repayment of Sewer bonds, or to take any other action relating thereto.

Article 4. To hear the reports of Agents, Auditors and Committees or Officers heretofore chosen, and to pass any vote relating thereto.

Article 5. To see if the Town will vote to accept legacies and gifts to the Town in trust or otherwise by any individual or individuals, or take any other action relating thereto.

Article 6. To see what sum of money the Town will vote to authorize the Selectmen and the Town Treasurer to borrow in



anticipation of collection of taxes for the current municipal year, and to issue in the name and on the credit of the Town, negotiable notes therefor, said notes to be paid in the current municipal year from taxes collected during the current municipal year, and to raise and appropriate the sum of Eighteen Thousand Dollars (\$18,000.00) to cover the interest on the notes, or take any other action relating thereto.

Article 7. To see if the Town will vote to raise and appropriate the sum of Fifty-Five Hundred Dollars (\$5,500.00) for fencing at the Public Works Garage at Evans Flat, or take any other action relating thereto.

Article 8. To see if the Town will vote to raise and appropriate the sum of Fifteen Hundred Dollars (\$1,500.00) to construct a salt storage shed at the Evans Flat Public Works Garage site, or take any other action relating thereto.

Article 9. To see if the Town will vote to accept from the State of New Hampshire Twenty-Seven Thousand Two Hundred Dollars (\$27,200.00) in Block Grant restricted to highway usage, or take any other action relating thereto.

Article 10. To see if the Town will vote to raise and appropriate the sum of Nine Thousand Eight Hundred Dollars (\$9,800.00) to be added to the monies received from the Block Grant to purchase the following equipment for the Public Works Department; or take any other action relating thereto:

Sweeper	— \$16,648.00
Catch Basin Cleaner	— 11,300.00
Sidewalk Tractor	— 7,185.00
Mobile Radios (2)	— 1,800.00

Article 11. To see if the Town will vote to return a portion of the excess monies derived by under run of construction costs to the Sewer Department for the purpose of initially equipping the department with a pickup truck and a sewer cleaner, and for the purpose of providing operating capital until such time as sufficient revenue is generated to carry the department and for the establishment of a capital reserve for the department, or take any other action relating thereto.

Article 12. To see if the Town will vote to raise and appropriate the sum of Twelve Thousand Nine Hundred Dollars (\$12,900.00) for the purchase of one 3/4 ton four wheel drive dump truck with plow and one trailer mounted sewer cleaner as initial equipment for the Sewer Department, or take any other action relating thereto.

Article 13. To see if the Town will vote to raise and appropriate the sum of Nineteen Thousand Dollars (\$19,000.00)

to provide operating capital for the Sewer Department until such time as sufficient revenue is raised to become self-sufficient, or take any other action relating thereto.

Article 14. To see if the Town will vote to transfer and use the sum of Two Thousand Dollars (\$2,000.00) from the income of the Albert W. Noone Trust Fund for use of the Public Works Department for Capital Improvements in grading, loaming, seeding and otherwise landscaping Teixeira Park, so called, in West Peterborough and such other beautification projects, or take any other action relating thereto.

Article 15. To see if the Town will vote to raise and appropriate the sum of One Thousand Four Hundred Fifty-Six Dollars and One Cent (\$1,456.01) provided the State gives Nine Thousand Seven Hundred Six Dollars and Seventy-Six Cents (\$9,706.76) for the construction of Class IV and V Highways, or take any other action relating thereto.

Article 16. To see if the Town will vote to discontinue the following roads as open highways and make them subject to gates and bars:

Cornish Road — from Old Dublin Road to Four Winds Road.

Scott-Mitchell Road — from a point 2/10 of a mile easterly of Rte. 202 to a point 6/10 of a mile easterly of Rte. 202, said point being the point of previous closing.

Article 17. To see if the Town will vote to abandon a portion of Hunt Road from Nutters to Route 202 and convey a quit claim deed to the Peterborough Industrial Development Corporation, or take any other action relating thereto.

Article 18. To see if the Town will vote to raise and appropriate the sum of Three Thousand Dollars (\$3,000.00) to trade the Ford Police Cruiser for a 1972 model, or take any other action relating thereto.

Article 19. To see if the Town will vote to raise and appropriate the sum of Six Hundred Dollars (\$600.00) to purchase a Speed Radar machine, provided the New Hampshire Highway Safety Program contributes an additional \$600.00 for a total purchase price of \$1,200.00, or take any other action relating thereto.

Article 20. To see if the Town will vote to raise and appropriate the sum of Five Thousand Dollars (\$5,000.00) for engineering and construction to eliminate a dangerous curve on Old Sharon Road near the Morison residence, or take any other action related thereto.

Article 21. To see if the Town will vote to raise and ap-

appropriate the sum of Two Hundred Forty Dollars (\$240.00) for the purpose of installing street lighting at the following locations.

Noone Avenue	pole	250	Summer Street	pole	19
		<u>    </u>			<u>    </u>
		1			26
Noone Avenue	pole	250	Old Sharon Road	pole	30
		<u>    </u>			<u>    </u>
		4			4

or take any other action relating thereto.

Article 22. To see if the Town will vote to raise and appropriate the sum of One Thousand Four Hundred Dollars (\$1,400.00) for the purchase of metal shelving for the Town Library, or take any other action relating thereto.

Article 23. To see if the Town will vote to raise and appropriate the sum of One Thousand Two Hundred Dollars (\$1,200.00) for enlarging and paving the Library Parking Lot, or take any other action relating thereto.

Article 24. To see if the Town will vote to raise and appropriate the sum of Seven Thousand One Hundred Dollars (\$7,100.00) to connect Town buildings to the new Sanitary Sewer Line, or take any other action relating thereto.

Article 25. To see if the Town will vote to transfer and use the sum of Five Thousand Dollars (\$5,000.00) from the Recreation Capital Reserve Fund to be used by the Recreation Committee for renovation and restoration of the tennis courts at Adams Playground, or take any other action relating thereto.

Article 26. To see if the Town will vote to raise and appropriate the sum of Thirty Thousand Seven Hundred Dollars (\$30,700.00) for renovation and restoration of the tennis courts at Adams Playground, provided the United States Government reimburses the Town 50% of said sum and further that the selectmen be authorized to borrow the reimbursable amount in the event it is not received by September 15, 1972, or take any other action relating thereto.

Article 27. To see if the Town will vote to raise and appropriate the sum of One Thousand Dollars (\$1,000.00) for the compensation and expense to carry forward an initial study of Environmental Planning for the Town of Peterborough, or take any other action relating thereto.

Article 28. To see if the Town will vote to raise and appropriate the sum of Four Hundred Fifty Dollars (\$450.00) to construct a turn around on Town property at the end of Evans Street, or take any other action relating thereto.



Article 29. To see if the Town will vote to name the following unnamed street in South Peterborough, Cabana Drive.

Commencing at the first Westerly Street off of Route 202, North of the intersection of Route 202 and Old Jaffrey Road, thence continuing straight to the Cabana property and turning in a Southerly direction to border the Dumas and Bauhan property on the left with Evans and Parker property on the right to connect onto the Old Jaffrey Road of Peterborough, New Hampshire.

Article 30. To see if the Town will vote to designate the following roads as scenic roads:

- |                        |                       |
|------------------------|-----------------------|
| 1. Windy Row           | 5. Slab Road          |
| 2. Old Greenfield Road | 6. Old Town Farm Road |
| 3. Gulf Road           | 7. Old Jaffrey Road   |
| 4. Carley Road         | 8. Crosby Road        |

or take any other action relating thereto.

Article 31. To see if the Town will vote to legalize the playing of beano in the Town, or take any other action relating thereto.

Article 32. To see if the Town will vote to raise and appropriate the sum of One Thousand One Hundred Forty-Two Dollars (\$1,142.00) for the use of the Monadnock Family and Mental Health Service, or take any other action relating thereto.

Article 33. To see if the Town will vote to raise and appropriate the sum of Two Thousand Four Hundred Dollars (\$2,480.00) for the Monadnock Region Association, or take any other action relating thereto.

Article 34. To see if the Town will vote to raise and appropriate the sum of Two Thousand Two Hundred Sixty-One Dollars (\$2,261.00) to support the services of the Monadnock Community Visiting Nurses Association, or take any other action relating thereto.

Article 35. To see if the Town will vote to raise and appropriate the sum of Twenty-One Thousand Eight Hundred Dollars (\$21,800.00) for the purpose of extending the sewer line from the last manhole on Summer Street northerly to the Merrifield residence, and to rebuild and pave the road through the same section, or take any other action relating thereto.

Article 36. To see if the Town will vote to abolish Zoning in the Town, or take any other action relating thereto.

Article 37. To see if the Town will vote to elect the members of the Planning Board, or take any other action relating thereto.



Article 38. To see what sum of money the Town will vote to raise and appropriate for the purpose of providing ambulance service to the Town, and take any other action relating thereto.

Article 39. To see if the Town will vote to become a member of a regional planning commission, now being organized within the Region under the authority conferred on it by RSA 36:45-53., or take any other action relating thereto.

Article 40. To see if the Town will vote to raise and appropriate the sum of One Hundred Fifty Dollars (\$150.00) for White Pine Blister Rust Control, or take any other action relating thereto.

Article 41. To see if the Town will vote to abolish the use of rock salt for ice control on Town roads including the Old Dublin Road where trees may be injured or otherwise affected, or take any other action relating thereto.

Article 42. To see if the Town will vote to take the sense of the qualified voters whether the amendments to the Constitution proposed by the 1971 session of the General Court shall be approved, or take any other action relating thereto.

Article 43. To see if the Town will vote to amend the Zoning Ordinance as proposed by the Planning Board, or take any other action relating thereto. (Ballot Question)

Article 44. To see if the Town will authorize the Selectmen to Administer or dispose of any real estate acquired by the Town through Tax Collector's Deed, or take any other action relating thereto.

Article 45. To transact any other business that may legally come before this meeting.

Given under our hands and seal this Eighteenth day of February, in the year of our Lord Nineteen Hundred Seventy Two.

James E. Simonds, Jere T. Morris, Perkins Bass, Selectmen of Peterborough.

A True copy of the Warrant—Attest:

James E. Simonds, Jere T. Morris, Perkins Bass, Selectmen of Peterborough.

## REPORT OF THE RESULTS OF TOWN MEETING 1971

Article 2. The total appropriation under this article was \$403,061.64.

Article 3. Town debt and interest, \$400,328.00. Motion passed.

Article 4. Report of agents, auditors, and committees or officers. Motion passed.

Article 5. Acceptance of legacies, gifts, interest, or otherwise. Motion passed.

Article 6. Authorization to borrow in anticipation of taxes, \$900,000.00 and interest appropriation of \$18,000.00. Motion passed.

Article 7. Replace furnaces in Town House, \$10,000.00. Motion passed.

Article 8. Class IV and V Highways, \$1,669.17. Motion passed.

Article 9. Authorization to borrow \$15,000.00 to complete Fire Station renovations, at best terms. Motion passed.

Article 10. Rebuild and pave Summer Street, \$7,500.00. Motion passed.

Article 11. Salt storage shed at Public Works Garage, \$1,500.00. Motion defeated.

Article 12. Sunday hours at the Sanitary Landfill, 1/2 day. Motion passed.

Article 13. Close without notice the Sanitary Landfill on any Sunday that an operator is not available. Motion defeated.

Article 14. Operate the Sanitary Landfill on Sundays, \$4,425.00. Motion passed over.

Article 15. Close the following roads subject to gates and bars: Clubby Scott Road partial, Crosby Road partial, Burke Road partial, Cornish Road partial, Alexander Road partial, Scott-Mitchell Road partial, Four Winds Road partial, and Holt Road partial. Motion passed.

Article 16. Acceptance of a realignment of Holt Road at the Pirovano property, Nichols Lane, Keenan Drive, Nichols Road, Tarbell Road, Glen Drive, Highland Drive. Motion passed.

Article 17. New Equipment for Public Works Department: Landfill machine, \$28,000.00; 4 Mobile radios, \$3,200.00; and

2 trucks with plows, \$22,00.00. Motion amended to read: Land-fill machine, \$28,000.00; 1 truck with plow, \$11,000.00. Motion passed as amended.

Article 18. Withdrawn.

Article 19. Replace 1969 police cruiser with a 1971 model, \$1,975.00. Motion defeated.

Article 20. Purchase two radios to use in the Hillsborough County Police Network under N. H. Highway Safety act, \$500.00. Motion passed.

Article 21. Planning Board to require developers to pave all new streets and install asphalt curbs. Motion passed.

Article 22. Adopt State Fire Code. Motion passed.

Article 23. Capital Reserve Fund for general purposes of the Recreation Department. Motion defeated.

Article 24. Transfer sum of \$2,000.00 from income of the Albert W. Noone Trust Fund for the use of the Recreation Department. Motion passed.

Article 25. Remove stipulation for use of Fire Station on Main Street be reserved for Recreation purposes. Motion passed.

Article 26. Monadnock Community Visiting Nurse Association, \$2,638.00. Motion passed.

Article 27. Monadnock Region Association, \$2,480.00. Motion passed.

Article 28. Monadnock Family and Mental Health Service, \$1,142.00. Motion passed.

Article 29. Pine Blister Rust Control, \$150.00 Motion passed.

Article 30. Re-convey to Milton F. Burke land that he conveyed to Town for Sewer easement. Motion passed.

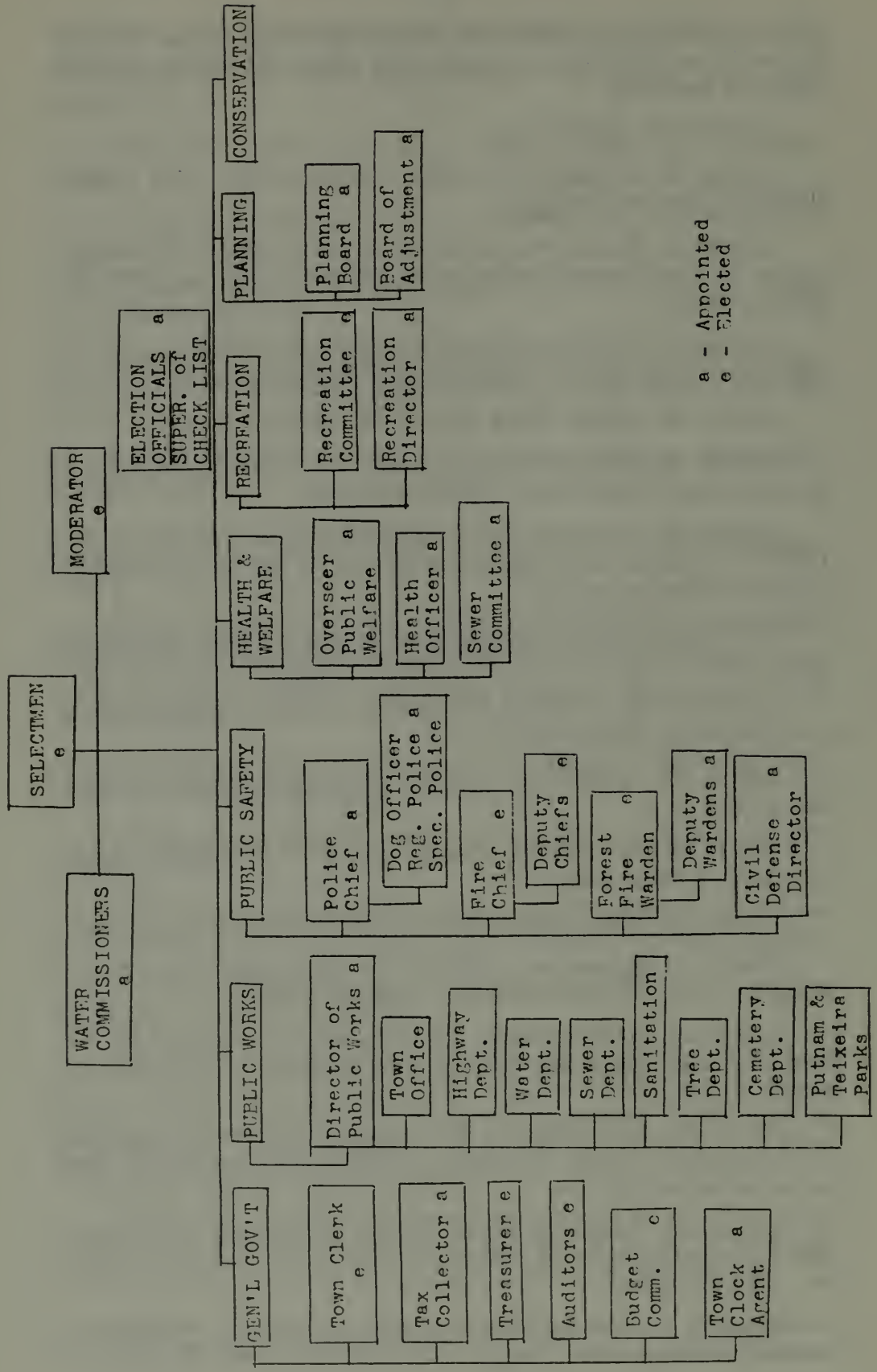
Article 31. Authorization for Selectmen to administer or dispose of real estate acquired by Tax Collector's Deed. Motion passed.

Article 32. Authorize the Moderator to appoint a committee of 5 to study the traffic congestion problem on Grove Street and make recommendations to 1972 meeting. Motion passed.

Article 32. Authorize the Moderator to appoint a committee erator to appoint a sewer advisory committee to assist the selectmen. Motion passed.

Standing ovation for Selectmen Frederick Smith and Edward Lobacki, retiring from office at close of 1971 Town Meeting.





a - Appointed  
e - Elected



## SELECTMEN'S REPORT

This has been a year of change and important undertakings for the town. We have been deeply concerned with the sewer system project and its many sometimes chaotic side effects. We have seen the town drawn into construction projects such as the Water Department's improved coverage and heavy road work ahead of and following the sewer construction. Although all of this was completed successfully, it was a diversion from normal maintenance. We have attempted, sometimes without success, to compete with other employers in a labor market flush with bountiful construction dollars. And, besides other equally involved matters, we have been most concerned with the conservative utilization of the moneys at our command.

In most respects, we believe we have been fortunate in meeting with considerable success — although we are well aware of certain places where we have stumbled.

The dramatic photograph by Richard C. Johnson of Peterborough on the cover of the Reports signifies the town's great preoccupation for 1971. We are pleased to report that all contracts, with the exception of No. 5, are at least 90% completed. By the month of May, we are confident that the system will be in operation, with private, commercial and industrial users in the process of connecting up under adopted regulations which were developed by a special sewer committee under the chairmanship of Mr. John A. Rogers.

Unexpectedly, the Public Works Department was able to achieve better-than-planned roadway restoration and improvements, some phases of which are still to be finished during the summer of 1972. Even more fortunately, we have, with the able supervision of Mr. Henry Cattley, Resident Engineer, virtually completed the project with a very substantial capital surplus. The Town Meeting will, we hope, determine that some of this money may be utilized for the essential equipping and initial operational funding of the Sewer Department — thus helping us to hold the line on new appropriations. Payments on completion estimates have been well within our ready resources, Federal and State funds are being regularly added to our bonded capital, and the impact of debt service on the town's tax rate will be considerably softened by fund earnings and other revenues.

Fiscally, it has been the aim of the town administration and all department heads to take into account the limitations imposed by an estimated 8 to 10% growth in the town's revenue generating capacity. Budgets have been presented for 1972 which, when all warrant items are approved, will provide the town with its full reasonable needs in terms of equipment and operating

expenses. We are proud of the efforts of town departments to make this possible.

Of the total funds budgeted in 1971 vs. actual expenditures, a combination of luck, restraint and earnings (resulting from repairs charged against sewer contractors) has enabled the town to return to the general fund an unexpended sum of approximately \$42,000. The effect of this will be to reduce the otherwise full impact of the 1972 requirements by almost \$2 on the tax rate. Naturally, it is now of immediate concern that other needs — outside of town control — can be subjected to similar measurements.

The town has begun to experience the effects of growth and change pressures within regulatory bounds. We believe the interests of the town as a whole are being well served by the various ordinances and regulations which have been developed over the years and amended as experience directs. Inevitably, public regulation of private action in any sphere can result in disagreement and friction, but we are sure that the good of Peterborough lies in orderly adjustments — not in hasty abandon. We look forward to seeing modifications developed so that growth of the town can be according to enlightened concepts, involving comprehensive planning and without undue influence over individual freedoms.

As we have indicated, the administration's principal objectives lie in the area of maintaining acceptable tax burdens while providing proper services. We do not anticipate that 1972 will see the town engaged in construction projects to the extent it was in 1971. The past year was unique in this regard. When budgets are approved, added equipment will enable the town to provide maintenance with much greater efficiency. While we hope to gain a more competitive position in wages and salaries, making compensation more attractive to qualified people, manpower costs will nevertheless be lower per unit of work.

To be solved in 1972 are the problems of ambulance service and the establishment of some method to achieve comprehensive town planning. Both of these subjects will require further resolution at future town meetings. Alternatives will be recommended for future consideration.

It is hoped that by the Fall of 1972 considerable improvement will have been achieved in the general appearance of our town. We have been forced to neglect certain activities such as dead tree removal and new tree planting, but these have been budgeted now to the greatest possible extent.

One has only to observe the first few pages of the Annual Reports to discover how greatly the town depends on generous

and public spirited individuals who volunteer their time and thoughts to the good of the town. Most especially those of the Fire Department, the Budget Committee, the Boards of Planning and of Adjustment, Committees for Conservation, Recreation, Parks; also Trustees of Trust Funds, the Library, the Cemetery and Directors of activities such as Civilian Defense; and also an Officer or two — such as the Town Treasurer.

Whatever values one tends to place on volunteer service, it is very clear that the town could not function without them. Our most sincere thanks.

We must also recognize with thanks the work of the employees of the town, in the Police Department, the Town House, the Department of Public Works. Only an insider could fully appreciate how dedicated many of these individuals are. Certainly they have given more than is demanded by modest wages and salaries, and we realize this — with our gratitude.

In addition, there are the occasional gestures of affection and service which call for our thanks — such as the work of Mrs. Martin Keenan, Sr. and her family in completing and contributing the detailed roadways study carried on by her late husband.

The year past, with its calamities, construction and costs, as well as its disagreements, demonstrated the town's ability to work together with reason and good will. We are confident the year to come will see the town's affairs steadily improving.

Respectfully submitted,

Chester F. Dutton  
James E. Simonds  
Jere T. Morris

Selectmen



## REPORT OF SUPERINTENDENT OF PUBLIC WORKS RELATIVE TO ADMINISTRATION

Highway Dept.

Water Dept.

Sewer Dept.

Trees

Park

Cemeteries

To the Board of Selectmen

Gentlemen:

All too soon another year has passed and it is now time to account for a years work. I submit the following report of the activities in the departments under my jurisdiction.

### ADMINISTRATION

I have administered the Town Office as charged by the Selectmen. I would like to take time to thank Mrs. Turner, Miss Baldwin, and Mrs. Spiller for a job well done in making a smooth running operation. My only recommendation in this department is that the town purchase a multi-copy copier to replace the worn out one-at-a-time copier. Much of the copying required is repetitious and time consuming. A multi-copier would eliminate this problem.

### TOWN HOUSE

Both boilers in the Town House have been replaced, and we are now warm enough to work comfortably. Minor alterations and repairs were accomplished as needed and the Town House is in generally good shape for the coming season. Harry Brenner is to be commended for his efforts in keeping the building spic and span.

### HIGHWAY DEPARTMENT

The Highway Department plowed a record breaking 22 storms during the 1970-1971 winter season.

Our equipment is in generally poor condition and is kept operating by the effort and ingenuity of Foreman David Boutwell. The sidewalk tractor is not expected to last the winter, and one other truck is doubtful.

I have instituted an equipment maintenance and record keeping system that will be useful in coordinating efforts to keep our equipment in working order, and also in replacing pieces as required.

Although the pay scales for the employees have been slightly increased, we still have a problem attracting and holding qualified personnel. It is increasingly difficult to employ a person when he is expected to put in 80-100 hours per week at straight time.

On the brighter side, the Planning Board has adopted a new



road specification that insures better street construction resulting in a lower cost per mile of maintenance.

The department installed drainage systems on Summer Street, Pine Street, West Village; and added isolated drain pipes in various sections of the Town.

The Grove Street widening project was completed during the summer with granite curbs and new sidewalk overlay being installed. The increased width of the street was sorely needed.

A complete rebuild of Upper Summer Street was accomplished, from Peters Oil Company to the end of the sewer project. Town crews widened, drained, and graded the Street; and a full hot top application was installed.

The same type of project was completed at West Peterborough, from the bridge to Overseers Row.

### SURFACE TREATMENT

An early jump in the surface treatment program allowed us to accomplish needed work early in the season. Cheney Avenue received a leveling course and top coat of hot top; while MacDowell Road and Murphy Road were penetrated and sealed. Several other roads received a seal coat.

Miscellaneous patching and brush cutting filled out the year in this department.

The hot topping of streets will be the prime order of surface treatment in the future. However, this can only be done after needed drainage has been installed. Meanwhile, most roads will continue to be sealed and sanded.

### WATER DEPARTMENT

The department installed 2½ miles of 10 and 12 inch water main from Cheney Avenue to South Peterborough.

Much of the time worked in the Water Department this year was repairing water breaks directly related to the sewer construction project.

I anticipate that much of the coming year will also be directed to repairing lines where poor compacting practices have been employed by sewer contractors.

### SEWER DEPARTMENT

The Sewer Department is operational and the first hookups should be made as soon as the frost is out of the ground.

Thomas Weeks, an employee of the Public Works Department, is attending the Wastewater Treatment Plant Operator School, at South Portland, Maine. The course is sponsored by the MDTA and is federally funded. Mr. Weeks will graduate in June and will return from his leave of absence to operate our new facility.

### SANITARY LANDFILL

After a full year of operation our landfill is progressing nicely and is well accepted by the people. The State of New Hampshire constantly refers other communities to our site for a "practical how to" demonstration of landfill operations.

As I previously reported, the town could cut expenses by serving additional towns in order to operate nearer to capacity. A regional setup is the only way small towns can afford to handle their solid waste problems.

### TREES

The tree removal program was carried out again this year with dead trees being removed from several areas of the Town. As in the past, the money just does not stretch far enough to keep up with the dying trees, especially the Dutch Elm problem.

### PARKS

Putnam Park was maintained by town forces as in the past. Vandalism was nil this season, mainly because there is nothing left to vandalize. We are down to one bench and two tables. The sprinklers were not turned on this year because someone has pilfered the heads.

### CEMETERIES

The Cemetery Department is back on firm footing thanks to a small Town appropriation at this year's Town Meeting. The cemeteries were cared for as in the past, and are in generally good shape. An extremely wet Spring presented problems early in the year, however, the two caretakers did a good job catching up.

### TOWN GARAGE

The new garage is working out very well. The immediate needs are for a salt shed and a perimeter fence.

In conclusion, I wish to express my appreciation to the Board of Selectmen, Town foremen; David Boutwell and Robert Weatherford, and employees, as well as the citizens for their cooperation and support.

John N. Isham  
Supt. of Public Works

## REPORT OF BUILDING INSPECTOR

Building permits totaling \$2,833,050.00 were issued in 1971. This is an increase of slightly more than 220 percent over 1970.

The breakdown is as follows:

	No.	Dwell Units	
Single family homes	33		\$948,500 00
Multi family houses	4	77	995,000 00
Commercial buildings	6		548,500 00
Industrial buildings	2		84,000 00
Residential renovations	18		59,450 00
Commercial renovations	12		139,700 00
Industrial renovations	12		23,500 00
Miscellaneous	12		50,500 00
Demolitions	2		- 16,000 00
			<hr/>
			\$2,833,050 00

I am working in an advisory capacity with the Planning Board on the establishment of a building code specification. This is protection for the home purchaser and to the conscientious builder.

Respectfully submitted,

John N. Isham

Building Inspector



## BUDGET COMMITTEE REPORT

The Budget Committee has reviewed, in detail, the budgets of the Departments of the Town and also those, "Special Articles", in the Town Warrant requiring the expenditure of tax dollars for their support.

It is the opinion of this committee that articles presented at the Town Meeting should embody the principle that monies raised through taxation should only be spent on services or programs under the direct jurisdiction or influence of an elected or appointed official who is directly responsible to the voting public. An official whom he has elected to represent his opinion.

The committee is concerned greatly with the increasing costs of administration, the provision of service and execution of programs.

In its considerations the committee related the growth rate of the Town and the towns ability to reasonably raise tax monies against items that were wanted, needed or essential.

Although the committee was not overwhelmed by percentage comparisons it is interesting to note some percentage increases in departmental budgets over the past five years.

## Town Tax Base

Police	219% or 44% per year
Recreation	325% or 65% per year
Library	300% or 60% per year
Fire	170% or 34% per year

These were not the only budget increases and in many instances were justified by needed increases in pay or the provision of an additional program or service.

There is no doubt in the minds of the committee members that as the Town population and tax base increase services and programs must also grow. However, as the tax payer knows only too well every dollar raised as taxes must be paid by him.

In considering this budget and the Special Articles requiring the expenditure of tax dollars priorities must be set by each tax payer and an evaluation made to ensure that they are spending their money wisely on services and programs that are essential and that will benefit the majority.

The committee supports the paying of time and one half wages for overtime work within the Public Works Departments. This is an attempt to bring wage rates into line with those paid by private enterprise. However, great caution should be exercised to be certain that this practice is not abused and that "overtime" does not become a "way of life".

The committee takes this opportunity to thank the de-



partment heads and committees, that appeared before it, for their cooperation. The committee would also like to thank the Selectmen for their cooperation and the many hours they sat with the committee furnishing information vital to the committees deliberations.

James R. Lawn,  
Chairman

Richard Barter  
Joseph Dillon  
Donald Hall  
Paul MacGarvey  
Aime Proulx  
George Walsh  
Mark Wheeler  
Roger Whitcomb

## BUDGET OF THE TOWN OF PETERBOROUGH

Appropriations and Estimates of Revenue for the Ensuing year January 1, 1972 to December 31, 1972 or for the Fiscal Year from January 1, 1972 to December 31, 1972. Compared with Estimated and Actual Revenue, Appropriations and expenditures of the Previous Fiscal Year.

Sources of Revenue	Estimated Revenue Previous Year 1971	Actual Revenue Previous Year 1971	Estimated Revenue Ensuing Year 1972
From State.			
Interest and Dividends Tax	\$88,000 00	\$90,445 00	\$90,000 00
Railroad Tax		34 71	
Savings Bank Tax	6,900 00	7,155 95	7,000 00
Highway Subsidy	1,000 00	13,592 24	
Meals and Rooms Tax	15,000 00	16,942 97	16,000 00
Reimbursement a/c State and Federal forest lands		747 28	
Reimbursement a/c Flood Control Land	1,000 00	1,133 40	1,000 00
State Aid for Water Pollution Projects	334,035 00	371,150 00	299,297 00
Reimbursement a/c Old Age Assistance		194 25	
From Local Sources			
Dog Licenses	1,300 00	1,323 90	1,300 00
Bus, Licenses, Permits and Filing Fees	400 00	490 00	400 00
Fines and Forfeits, Municipal & Dist. Court	10,000 00	17,128 93	15,000 00
Rent of Town Hall and Other Buildings	2,000 00	2,379 95	2,000 00
Interest Received on Taxes	750 00	1,475 70	750 00
Income from Trust Funds (Recreation)		7,400 00	
Income from Departments: (Other)		645 67	
(b) Police	2,000 00	1,195 55	
(c) Fire & Civil Defense	1,200 00	1,241 01	
(d) Recreation & Parks	2,500 00	4,202 30	
Income from Municipally owned Utilities:			
Sewer Departments, maintenance	8,000 00	9,574 49	
Interest Received on Investments		1,590 88	41,691 00
Motor Vehicle Permit Fees	53,000 00	53,184 96	53,000 00
Withdrawals from Capital Reserve Funds:			
Unexpected bal./special art.		53,022 07	
Carried fwd./special art.		(7,358 24)	

## BUDGET OF THE TOWN OF PETERBOROUGH

Sources of Revenue	Estimated Revenue Previous Year 1971	Actual Revenue Previous Year 1971	Estimated Revenue Ensuing Year 1972
Amt. Raised by Issue of Bonds or Notes:			
Space Loan		15,000 00	
Reimbursements a/c Business			
Profits Tax (Town Portion Only)	349,500 50	333,614 16	350,000 00
Profits tax interest		1,251 05	
Surplus		(49,828 25)	49,828 25
Tax sales		271 67	
From Local Taxes Other Than Property Taxes:			
(a) Resident Taxes Retained	3,500 00	11,088 50	9,000 00
(b) National Bank Stock Taxes	2,000 00	2,217 75	2,000 00
(c) Yield Taxes	700 00	1,807 65	700 00
Total Revenues From All Sources Except Property Taxes	\$882,785 50		\$938,966 25
Amt. To Be Raised By Property Taxes	\$1,155,784 08		\$1,252,509 67
Total Revenues			\$2,191,475 92

## BUDGET OF THE TOWN OF PETERBOROUGH

Purposes of Expenditures	Appropriations Previous Previous Year 1971	Actual Expenditures Previous Year 1971	Estimated Expenditures Ensuing Year 1972
General Government:			
Town Officers' Salaries	\$39,260 07	\$36,713 47	\$38,954 00
Town Officers' Expenses			
Election and Registration Expenses			
Municipal and District Court Expenses	10,010 38	9,733 33	12,672 00
Expenses Town Hall and Other Town Buildings	21,800 00	21,417 47	14,818 00
Empolyees' Retirement and Social Security		2,221 98	
Overlay		5,229 11	
Protection of Persons and Property:			
Police Department	46,719 65	49,095 12	56,690 91
Fire Department	16,644 00	17,584 01	17,896 00
Moth Exterm.—Blister Rust & Care of Trees	2,150 00	2,150 00	3,150 00
Planning and Zoning	750 00	56,933 01	1,250 00
Damages and Legal Expenses	2,000 00	2,798 20	3,000 00
Civil Defense	938 00	1,307 11	1,580 50
Health:			
Health Department, Including Hospitals & Ambulance	4,280 00	4,280 00	4,003 00
Vital Statistics	500 80	364 09	500 80
Sewer Maintenance		9,574 49	60,800 00
Town Dump and Garbage Removal	60,903 14	59,021 59	19,429 00
Highways and Bridges:			
Town Maintenance—Summer & Surf. Treat.	70,447 51	64,685 23	71,816 00
Town Maintenance—Winter	67,906 00	50,266 32	72,492 00
Street Lighting	13,200 00	12,410 08	12,683 52
General Exp. Hwy. Dept.	36,564 00	49,802 82	54,125 00
Town Road Aid	1,669 17	1,460 53	1,456 01
Libraries	19,313 00	19,313 00	27,400 00
Public Welfare:			
Old Age Assistance	11,026 00	12,895 51	12,246 00
Patriotic Purposes:			
Memorial Day and Veterans' Associations	600 00	506 47	600 00



## BUDGET OF THE TOWN OF PETERBOROUGH

Purposes of Expenditures	Appropriations Previous Previous Year 1971	Actual Expenditures Previous Year 1971	Estimated Expenditures Ensuing Year 1972
Recreation:			
Putnam Park	880 50	930 50	880 50
Parks and Playgrounds, Incl.			
Band Concerts	28,130 60	38,818 07	63,515 00
Public Service Enterprises:			
Municipally Owned Water Hyd.	18,700 00	18,700 00	18,700 00
Cemeteries	6,227 99	6,227 99	2,000 00
Conservation Commission		244 90	500 00
Advertising and Regional Asso.	2,480 00	2,480 00	2,480 00
Interest on Debt:			
On Temporary Loans	21,218 00	15,311 58	21,775 00
On Long Term Notes & Bonds	186,150 00	186,150 00	176,715 00
Principal of Debt:			
(a) Bonds	185,000 00	185,000 00	185,000 00
(b) Long Term Notes	11,000 00	30,000 00	25,000 00
Capital Outlay:			
Schools	976,988 20	922,759 21	1,102,347 68
County Taxes	105,000 00	87,557 76	105,000 00
Total Appropriations	\$1,968,457 01		\$2,191,475 92

## 1972 BUDGET—TOWN OFFICERS

	Budget 1971	Act. Expend- ed 1971	Request 1972
Department Head Salary		\$3,513 65	
Salaries	\$21,090 00	16,378 20	\$22,742 33
Benefits	5,320 07	3,505 86	2,337 02
Maintenance	150 00	1,021 07	600 00
Rentals		140 80	
Utilities	25 00	24 05	25 00
Communications	1,750 00	1,723 61	1,750 00
Supplies	8,700 00	7,797 58	7,500 00
Insurance	1,500 00	2,026 76	2,500 00
Capital Outlay (Map)	400 00	450 00	450 00
Capital Outlay (Furn.)	325 00	131 80	300 00
Capital Outlay (Copy. Mach)			750 00
Totals:	\$39,260 07	\$36,713 47	\$38,954 35

## 1972 BUDGET—TOWN HOUSE

	Budget 1971	Act. Expend- ed 1971	Request 1972
Salaries	\$3,862 00	\$3,737 00	\$4,160 00
Benefits	338 00	348 59	658 00
Maintenance	1,000 00	304 71	1,000 00
Utilities	3,800 00	3,229 22	3,800 00
Supplies & Services	1,000 00	1,168 72	1,000 00
Insurance	1,600 00	2,499 04	2,700 00
Capital Outlay	200 00		1,500 00
Capital Outlay (Add. Sys.)		837 65	
Totals:	\$11,800 00	\$12,124 93	\$14,818 00

## 1972 BUDGET—MISCELLANEOUS

	Budget 1971	Act. Expend- ed 1971	Request 1972
Legal Expenses	\$2,000 00	\$2,798 20	\$3,000 00
Street Lighting	13,200 00	12,410 08	12,443 52
Town Water Charge	18,700 00	18,700 00	18,700 00
Memorial Day	600 00	506 47	600 00
Vital Statistics	500 80	364 09	500 80
Local Planning	750 00	1,078 33	750 00
Old Fire Station		730 00	
Board of Adjustment		203 00	
Health	500 00	500 00	600 00
Totals:	\$36,250 00	\$37,290 17	\$36,594 32

## 1972 BUDGET—HIGHWAY DEPT., SUMMER

	Budget 1971	Act. Expend- ed 1971	Request 1972
Dept. Head Salary		\$4,712 00	
Salaries	\$39,683 25	26,618 19	\$37,171 00
Benefits	4,064 26	2,738 69	4,495 00
Rentals	1,000 00	2,364 52	1,000 00
Supplies & Services	1,200 00	4,161 23	3,500 00
Insurance		135 96	200 00
Totals:	\$45,947 51	\$40,730 59	\$46,366 00

## 1972 BUDGET—HIGHWAY DEPT., WINTER

	Budget 1971	Act. Expend- ed 1971	Request 1972
Dept. Head Salary		\$3,192 00	
Salaries	\$43,823 96	26,579 89	\$48,932 00
Benefits	4,442 04	1,705 80	4,560 00
Maintenance	1,500 00	322 75	1,000 00
Rentals	6,000 00	7,019 55	6,000 00
Supplies	12,140 00	11,392 77	12,000 00
Insurance		53 56	
Totals:	\$67,906 00	\$50,266 32	\$72,492 00

## 1972 BUDGET—PUBLIC WORKS DEPT., SUMMARY

	Budget 1971	Act. Expend- ed 1971	Request 1972
Surface Treatment	\$17,000 00	\$16,454 64	\$20,000 00
Bridges & Culverts	4,000 00	4,218 38	4,000 00
Sidewalks	2,000 00	2,000 00	3,200 00
Tree Maintenance	2,000 00	2,000 00	3,000 00
Totals:	\$25,000 00	\$24,673 02	\$30,200 00

## 1972 BUDGET—HIGHWAY GARAGE

	Budget 1971	Act. Expend- ed 1971	Request 1972
Maintenance	\$4,200 00	\$11,504 71	\$10,000 00
Utilities	8,664 00	11,876 61	10,000 00
Communications	500 00	696 49	625 00
Supplies	5,000 00	3,457 03	4,000 00
Insurance	1,200 00	5,296 60	5,500 00
Totals:	\$19,564 00	\$32,831 44	\$30,125 00



## 1972 BUDGET—POLICE DEPARTMENT

	Budget 1971	Act. Expend- ed 1971	Request 1972
Dept. Head Salary		\$8,502 00	
Salaries	\$38,381 00	29,334 90	\$42,995 00
Benefits	2,633 65	2,698 41	3,776 91
Maintenance	1,000 00	2,469 91	1,500 00
Utilities	1,500 00	1,823 31	1,500 00
Communications	880 00	834 00	880 00
Supplies & Services	1,225 00	2,023 99	1,439 00
Insurance	600 00	908 60	1,000 00
Totals:	\$46,219 65	\$48,595 12	\$53,090 91

## 1972 BUDGET—FIRE DEPARTMENT

	Budget 1971	Act. Expend- ed 1971	Request 1972
Dept. Head Salary		\$648 75	
Salaries	\$8,500 00	7,053 00	\$8,150 00
Benefits	442 00	400 50	425 00
Maintenance	1,625 00	3,400 04	2,550 00
Rentals	6 00	6 00	
Utilities	1,490 00	1,938 72	1,790 00
Communications	555 00	520 74	405 00
Supplies & Services	2,576 00	1,594 36	2,606 00
Insurance	1,450 00	1,771 90	1,970 00
Capital Outlay (Alarm System)		250 00	
Totals:	\$16,644 00	\$17,584 01	\$17,896 00

## 1972 BUDGET—LIBRARY DEPARTMENT

	Budget 1971	Act. Expend- ed 1971	Request 1972
Dept. Head Salary		\$6,450 00	
Salaries	\$21,600 00	15,442 94	\$25,100 00
Benefits	1,463 04	1,401 41	2,100 00
Maintenance	1,500 00	1,469 27	1,500 00
Rentals		166 50	
Utilities	2,000 00	2,089 27	2,200 00
Communications	500 00	631 32	550 00
Supplies	1,700 00	2,129 25	2,000 00
Books	5,000 00	7,131 60	6,000 00
Insurance	800 00	564 57	600 00

Capital Outlay (Furniture)	1,000 00	631 31	1,000 00
Totals:	\$35,563 04	\$38,107 44	\$41,050 00
Revenue	16,250 00		16,250 00
Appropriations	\$19,313 00		\$24,800 00

## 1972 BUDGET—DISTRICT COURT

	Budget 1971	Act. Expend- ed 1971	Request 1972
Dept. Head Salary		\$4,000 00	
Salaries	\$8,800 00	3,600 00	\$8,480 00
Benefits	710 38	538 09	442 00
Services & Supplies	500 00	1,500 00	3,000 00
Communications		95 24	100 00
Capital Outlay (Rug)			650 00
Totals:	\$10,010 30	\$9,733 33	\$12,672 00

## 1972 BUDGET—WELFARE

	Budget 1971	Act. Expend- ed 1971	Request 1972
Dept. Head Salary	500 00	500 00	500 00
Benefits	26 00	26 00	26 00
Rentals	300 00	240 00	300 00
Utilities	200 00	245 20	220 00
Communications	200 00	78 18	200 00
Supplies	9,800 00	1,810 13	500 00
State Billings		9,996 00	10,500 00
Totals:	\$11,026 00	\$12,895 51	\$12,246 00

## 1972 BUDGET—PUTNAM PARK

	Budget 1971	Act. Expend- ed 1971	Request 1972
Salaries	\$430 50	\$313 97	\$430 50
Benefits	60 00	19 38	60 00
Maintenance	250 00		250 00
Contractors		30 00	
Utilities	50 00	40 00	50 00
Supplies	90 00	93 00	90 00
Capital Outlay (Benches)		434 15	
Totals:	\$880 50	\$930 50	\$880 50

## 1972 BUDGET—CEMETERY

	Budget 1971	Act. Expend- ed 1971	Request 1972
Sexton's Salary		\$520 00	
Salaries	\$10,110 50	7,125 43	\$8,982 00
Benefits	997 49	636 74	854 00
Maintenance	200 00	101 60	200 00
Rentals	1,000 00	912 40	1,000 00
Utilities	275 00	147 69	200 00
Communications	30 00	30 00	30 00
Supplies & Services	730 00	916 59	750 00
Insurance	40 00	178 06	180 00
Annual Care & Escrow to PC FND		328 50	
Capital Outlay (Set Pins)			150 00
Totals:	\$13,382 99	\$10,897 01	\$12,346 00
Revenue	7,155 00		10,346 00
Appropriations	\$6,227 99		2,000 00

## 1972 BUDGET—RECREATION ADMINISTRATION

	Budget 1971	Act. Expend- ed 1971	Request 1972
Dept. Head Salary		\$9,100 00	
Salaries	\$9,250 00	56 00	\$9,600 00
Benefits	959 10	659 31	1,031 00
Maintenance	75 00	67 50	150 00
Communications	410 00	350 33	410 00
Supplies	925 00	971 27	1,425 00
Insurance	325 00	447 56	575 00
Totals:	\$11,944 10	\$11,651 97	\$13,191 00

1972 BUDGET—RECREATION COMMUNITY  
CENTER

	Budget 1971	Act. Expend- ed 1971	Request 1972
Salaries		36 00	
Benefits		1 87	
Supplies		26 70	
This Account is discontinued			
Totals:		\$64 57	



1972 BUDGET—RECREATION PLAYGROUND  
PROGRAM

	Budget 1971	Act. Expend- ed 1971	Request 1972
Salaries	\$2,500 00	\$2,528 50	\$2,500 00
Benefits	131 35	131 48	132 00
Maintenance		52 67	
Supplies	750 00	2,641 32	900 00
Totals:	\$3,381 35	\$5,353 97	\$3,532 00

1972 BUDGET—RECREATION, SPECIAL  
ACTIVITIES

	Budget 1971	Act. Expend- ed 1971	Request 1972
Salaries	\$100 00	\$39 00	\$100 00
Benefits	5 20	2 03	6 00
Maintenanct	125 00	67 00	500 00
Rentals		890 77	
Supplies	800 00	2,175 91	925 00
Utilities			1,000 00
Totals:	\$1,030 20	\$3,174 71	\$2,531 00

1972 BUDGET—RECREATION, ADAMS  
PLAYGROUND

	Budget 1971	Act. Expend- ed 1971	Request 1972
Salaries	\$1,750 00	\$1,001 00	\$1,750 00
Benefits	91 00	52 05	91 00
Maintenance	850 00	720 27	900 00
Rentals	150 00		150 00
Utilities	375 00	411 78	375 00
Supplies	300 00	1,562 75	630 00
Totals:	\$3,516 00	\$3,747 85	\$3,896 00

1972 BUDGET—RECREATION, ADAMS POOL

	Budget 1971	Act. Expend- ed 1971	Request 1972
Salaries	\$5,500 00	\$5,442 06	\$6,000 00
Benefits	283 95	282 99	315 00
Maintenance	400 00	300 72	650 00
Rentals	225 00		
Utilities	925 00	1,012 23	1,025 00

Supplies	925 00	1,158 55	1,175 00
Totals:	<u>\$8,258 95</u>	<u>\$8,196 55</u>	<u>\$9,165 00</u>

## 1972 BUDGET—WATER DEPARTMENT

	Budget 1971	Act. Expend- ed 1971	Request 1972
Water Supply	\$11,000 00	\$12,626 65	\$11,000 00
Purification	3,000 00	1,132 26	3,000 00
Distribution	5,000 00	28,630 96	5,000 00
M. L. Ex.		40,956 96	
Domestic Services	12,000 00	13,982 69	12,000 00
Equipment & Plant	16,700 00	1,740 26	5,000 00
Dept. Head Salary		5,200 00	
Administration	15,000 00	8,994 27	15,000 00
Bonds & Interest	42,053 62	65,809 45	40,000 00
Abatements and Refunds To Capital Reserve		1,707 57	26,500 00
Totals:	<u>\$104,753 62</u>	<u>\$180,781 07</u>	<u>\$117,500 00</u>

## 1972 BUDGET—SANITARY LANDFILL

	Budget 1971	Act. Expend- ed 1971	Request 1972
Salaries	\$13,055 23	\$11,979 42	\$15,147 00
Benefits	1,322 91	787 02	1,552 00
Maintenance	1,465 00	2,332 43	1,200 00
Rentals		211 25	300 00
Utilities	1,600 00	1,600 00	1,600 00
Supplies	150 00	1,019 83	500 00
Insurance	350 00	234 34	250 00
Totals:	<u>\$17,943 14</u>	<u>\$18,164 59</u>	<u>\$20,549 00</u>
Revenue			1,120 00
Appropriations			<u>\$19,429 00</u>

## 1972 BUDGET—CIVIL DEFENSE

	Budget 1971	Act. Expend- ed 1971	Request 1972
Maintenance	\$50 00	\$300 56	\$200 00
Communications	200 00	200 70	536 00
Supplies & Services	882 00	541 35	250 00
Capital Outlay (Radio)	275 00		
Insurance		64 50	64 50

Capital Outlay (Emergency Supplies & Alarm System)		200 00	820 00
Totals:	\$1,407 00	\$1,307 11	\$1,870 50
Revenue	469 00		290 00
Appropriations	\$938 00		1,580 50

---

SUMMARY INVENTORY, 1971

Land		\$3,011,440 00
Buildings		17,690,770 00
Factory Buildings		1,999,400 00
Electric Plants		475,000 00
House Trailers, Mobile Homes & Travel Trailers Assessed as		
Personal Property	19	44,150 00
Boats & Launches	30	10,300 00
Total Valuation before Exemptions Allowed		<u>\$23,230,990 00</u>
Blind Exemptions	\$3,000 00	
Elderly Exemptions	89,200 00	
Total Exemptions Allowed	<u>                    </u>	\$92,200 00
Net Valuation on which Tax Rate is Computed		<u>\$23,138,790 00</u>



STATEMENT OF APPROPRIATIONS AND  
TAXES ASSESSED, 1971

Town Office Administrative Expenses	\$39,260 07
Municipal Court Expenses	10,010 38
Town Hall and Building Maintenance	11,800 00
Police Department	46,219 65
Fire Department	16,644 00
Blister Rust	2,150 00
Planning and Zoning	750 00
Damages and Legal Expenses	2,000 00
Civilian Defense	938 00
Health Dept.	500 00
Vital Statistics	500 80
Health and Region Agencies	6,260 00
Dump	17,943 14
Town Maintenance (Summer \$62,947 51 (Winter \$67,906 00)	130,853 51
Street Lighting	13,200 00
General Expenses of Highway Department	19,564 00
Town Road Aid	1,669 17
Library	19,313 00
Old Age Assistance	11,026 00
Memorial Day	600 00
Park and Playgrounds	29,011 10
Water Charge	18,700 00
Cemeteries	6,227 99
Bridges and Culverts	4,000 00
New Construction	7,500 00
Sidewalk Maintenance	2,000 00
New Equipment	49,500 00
Payment on Debt	433,328 00
	\$901,468 81
Total Town Appropriation	

Less: Estimated Revenues and Credits:

Interest and Dividends Tax	\$90,445 00
Railroad Tax	35 00
Savings Bank Tax	7,155 00
Meals and Rooms Tax	16,800 00
State Air for Water Pollution Projects	371,150 00
Reimbursement a/c State & Federal Lands	300 00
Reimbursement a/c Flood Control Land	1,000 00
Revenue from Yield Tax Sources	1,506 00
Interest Received on Taxes and Deposits	450 00

Business Licenses, Permits & Filing Fees	420 00	
Dog Licenses	1,225 00	
Motor Vehicle Permit Fees	50,050 00	
Rent of Town Property & Equipment	500 00	
Fines & Forfeits—Municipal Court	10,050 00	
National Bank Stock Taxes	2,000 00	
Resident Taxes Retained	11,077 00	
Reduction TRA Town Share	208 64	
Highway Subsidy	13,592 00	
	<hr/>	
Total Revenues & Credits	\$577,963 64	
Net Town Appropriations		\$323,505 17
Net School Appropriations		922,758 80
County Tax Assessment		87,557 76
		<hr/>
Total of Town, School & County		\$1,333,821 73
Deduct: Reimb. a/c Prop. Exempted 1970 Spec. Session		−334,865 21
Add: War Service Tax Credit		+ 18,050 00
Add: Overlay		+ 5,728 00
		<hr/>
Property Taxes to be Raised		\$1,022,734 52
Taxes to be committed to Collector:		
Gross Property Taxes	\$1,022,734 52	
Exemptions	17,564 12	
	<hr/>	
	\$1,005,170 40	
Added property taxes	1,790 10	
	<hr/>	
Net property taxes	\$1,006,960 50	
Resident Taxes 1971 at \$10.00	20,140 00	
Resident Taxes 1971— Supplemental Warrant	510 00	
National Bank Stock Taxes 1971	2,217 75	
Yield Tax 1971	1,807 65	
	<hr/>	
Total Tax Commitment	\$1,031,635 90	

## BALANCE SHEET\*

As Of December 31, 1971

## ASSETS

Cash, Town Treasurer	\$465,564 28	
Selectmen's Office	100 00	
	-----	\$465,664 28
Taxes Receivable		
Property Taxes	35,451 85	
Unredeemed Property Taxes	1,621 82	
Poll Taxes	158 00	
Head Taxes	100 00	
Residence Taxes	2,670 00	
	-----	\$40,001 67
Due from State of New Hampshire		
Gas Tax Refund	426 63	
Bounties	1 00	427 63
Prepayment of Sanitary Land Fill Loan		10,400 00
Other Assets		
Tax Deeded Property	393 48	
Deposits Held in Escrow		
Butler Performance		
Bond	\$26,415 73	
Harvey Moore		
Performance Bond	50,778 58	
Sewer Installment	300 29	
Sewer Prefinance		
Account	134,374 70	211,869 30
Total Other Assets	-----	\$212,262 78
Capital Reserve Fund—Savings Account—Recreation		
January 1, 1971	5,004 17	
Interest Earned During 1971	256 00	
December 31, 1971	-----	\$5,260 17
		-----
Total Assets		\$734,016 53

\*\*Does not include departments reported separately — Water Department, Sewer Construction Account, Library and Cemetery Departments.



## LIABILITIES AND NET DEBT

Due School District		\$449,757 21
Due to State of New Hampshire		
1971 Residence Taxes (State's Share)		1,201 50
Note Payable — for Construction of Highway Garage and Renovation of Town House and Fire Station		75,000 00
Unexpected Balances of Special ap- propriations Carried Forward		
Conservation Commission	\$2,572 23	
Recreation Department	1,532 32	
Playground and Pool Improvement	217 51	
Space Committee	\$3,036 18	
	-----	\$7,358 24
Capital Reserve Funds—Principal		5,260 17
Other Liabilities		
Principal of Deposits Held in Escrow		211,869 30
Net Debt		
Balance, January 1, 1971	(105,258 14)	
Total		
Revenue	\$2,033,771 20	
Total Expenses	1,983,942 95	
Excess of Revenue over Expenses	-----	\$49,828 25
Add:		
Repayment of Notes Payable		
Town Buildings Renovation Note	15,000 00	
Purchase of Dump Site	24,000 00	39,000 00
Balance, December 31, 1971	-----	(16,429 89)
		-----
Total Liabilities and Net Debt		\$734,016 53

\*Does not include departments reported separately — Water Department, Sewer Construction Account, Library and Cemetery Department.

## COMPARISON OF ESTIMATED AND ACTUAL REVENUE

For the Year Ended December 31, 1971

	Estimated	Actual	Actual More or (Less)
From Tax Collector:			
Property Taxes	\$1,004,684 52	\$1,007,269 50	\$2,584 98
Resident Taxes (Town's Share)	11,077 00	11,088 50	11 50
National Bank Stock Taxes	2,000 00	2,217 75	217 75
Timber Yield Taxes	1,506 00	1,807 65	301 65
Interest	450 00	1,475 70	1,025 70
Tax Sale Costs (Abatements, etc.)		271 67	271 67
	<u>\$1,019,717 52</u>	<u>\$1,024,130 77</u>	<u>\$4,413 25</u>
From Town Clerk:			
Motor Vehicle Permits	\$50,050 00	\$53,184 96	\$3,134 96
Building Permits, Filing Fees	420 00	490 00	70 00
Dog Licenses	1,225 00	1,323 90	98 90
	<u>\$51,695 00</u>	<u>\$54,998 86</u>	<u>\$3,303 86</u>
From Clerk of Courts:			
District and Small Claims Courts	\$10,050 00	\$17,128 93	\$7,078 93
From State of New Hampshire:			
Business Profits Tax	\$334,865 21	\$333,614 16	(\$1,251 05)
Interest and Dividends Tax	90,445 00	90,445 00	
Rooms and Meals Tax	16,800 00	16,942 97	142 97
Savings Bank Tax	7,155 00	7,155 95	95
Flood Control, etc.	1,000 00	1,133 40	133 40
Other	335 00	34 71	(300 29)
For Sewer Debt Retirement (Includes Federal Funds)	371,150 00	371,150 00	
Forest Reserve Lands		747 28	747 28
Block Grant—Highway Subsidy		13,592 24	13,592 24
	<u>\$821,750 21</u>	<u>\$834,815 71</u>	<u>\$13,065 50</u>
From Other Sources:			
Departmental Revenues	\$14,300 64	\$57,033 10	\$42,732 46
Totals	<u>\$1,917,513 37</u>	<u>\$1,988,107 37</u>	<u>\$70,594 00</u>
Add Unexpended Balance of 1970 Special Appropriation Carried Over to 1971		53,022 07	
Deduct Unexpected Balance of 1970 and 1971 Special Appropriations Carried Forward to 1972		(7,358 24)	
Total		<u>\$2,033,771 20</u>	

## TOWN TREASURER'S REPORT

December 31, 1971

Cash on Deposit in First National Bank, Bank, Jan. 1, 1971	\$296,698 35
---	--------------

## Receipts:

Tax Anticipation Notes— First National Bank	600,000 00
From N.E. Mchts. Bk.—Sewer Bond Account Selectmen	260,000 00 1,103,852 69

## Stella L. Sumner Tax Collector:

Property, Poll Taxes and Bank Stock	\$1,003,775 68
Tax Sales	2,368 91
Interest	1,460 00
Head Taxes	910 00
Head Tax Penalties	87 50
Yield Taxes	2,023 87
Taxes Redeemed	1,961 45
Advertising Costs	51 60
Resident Taxes	16,560 00
Resident Tax Penalties	90 00
	-----
	\$1,029,289 01

## Stella L. Sumner, Clerk of Courts:

District Court	\$17,048 98
Small Claims Court	79 95
	-----
	\$17,128 93

## Stella L. Sumner, Town Clerk:

Automobile Permits	\$53,184 96
Dog Licenses	1,323 90
Filing Fees	25 00
	-----
	54,533 86

Total Receipts:	\$3,361,502 84
Expenditures, Selectmen's Orders	(2,895,938 56)
Cash on Deposit in First National Bank, December 31, 1971	----- \$465,564 28

Respectfully Submitted,

Vernon S. Harris  
Town Treasurer



## COMPARISON OF APPROPRIATIONS AND EXPENDITURES

For The Year Ended December 31, 1971

Department	Unexpended Balance of 1970 Special Appropriations Carried For- ward to 1971	Appropriations	Receipts	Total Receipts and Appropriations	Expenses	Expenses More or (Less)	Unexpended Balance of 1971 Special Appropriations Carried For- ward to 1972
	\$	\$	\$	\$	\$	\$	\$
General Government:							
Town Offices		39,260 07	243 67	39,503 74	36,713 47	(2,790 27)	
District Court		10,010 38		10,010 38	9,733 33	(277 05)	
Town House		11,800 00	1,719 95	13,519 95	12,124 93	(1,395 02)	
Vital Statistics, Permits County Tax		500 80 87,557 76		500 80 87,557 76	364 09 87,557 76	(136 71)	
Public Safety:							
Police Department		46,219 65	1,195 55	47,415 20	48,595 12	1,179 92	
Fire Department		16,644 00	943 03	17,587 03	17,584 01	(3 02)	
Civil Defense	75 00	938 00	297 98	1,310 98	1,307 11	(3 87)	
Legal Expenses		2,000 00		2,000 00	2,798 20	798 20	
Public Works:							
Highway—Summer & Winter		130,853 51	3,204 47	134,057 98	107,451 55	(26,606 43)	
— General		19,564 00	7,717 48	27,281 48	32,831 44	5,549 96	
Bridges & Culverts		4,000 00	47 00	4,047 00	4,218 38	171 38	
Sidewalks		2,000 00		2,000 00	2,000 00		
Street Lighting		13,200 00		13,200 00	12,410 08	(789 92)	
Town Water Charge		18,700 00		18,700 00	18,700 00		
Sewer Department			9,574 49	9,574 49	9,574 49		
Sanitation (Dump)		17,943 14	1,389 00	19,332 14	18,164 59	(1,167 55)	
Trees		2,000 00		2,000 00	2,000 00		
Public Works:							
Cemeteries		6,227 99		6,227 99	6,227 99		
Memorial Day		600 00		600 00	506 47	(93 53)	
Old Fire Station			660 00	660 00	730 00	70 00	
Health and Welfare:							
Health Department		500 00		500 00	500 00		
Welfare Department		11,026 00	194 25	11,220 25	12,895 51	1,675 26	
School:							
1971 Appropriation		922,758 80		922,758 80	922,759 21	41	
Library		19,313 00		19,313 00	19,313 00		
Parks & Playgrounds		29,011 10	11,602 30	40,613 40	38,987 80	(93 28)	1,532 32

Planning									
Local Planning			175 00	925 00	1,078 33	153 33			
Overlay & Board of Adjustment			227 00	5,955 00	5,432 11	(522 89)			
Totals			<u>\$39,191 17</u>	<u>\$1,458,372 37</u>	<u>\$1,432,558 97</u>	<u>\$ (24,281 08)</u>			<u>\$1,532 32</u>
Special Appropriations:									
Town Debt Service									
Sanitary Landfill Site Note & Interest				14,960 70	14,960 00	( 70)			
Town Building Renovation Six-Year Note—Principal		\$ 10,128 00		15,000 00	15,000 00				
Town Building Renovation Six-Year Note—Interest		4,050 00		4,050 00	4,050 00				
Town Building Renovation Short-Term Note—Principal		15,000 00		15,000 00	15,000 00				
Town Building Renovation Short Term Note—Interest				306 25	306 25	306 25			
Sewer Bonds—Principal		185,000 00		185,000 00	185,000 00				
Sewer Bonds—Interest		186,150 00		186,150 00	186,150 00				
Tax Anticipation Note Interest		18,000 00	1,251 05	19,251 05	10,955 33	(8,295 72)			
Retirement		2,221 98		2,221 98	2,221 98				
Town House Furnaces		10,000 00		10,000 00	8,562 54	(1,437 46)			
Regional and Local Planning:									
Monadnock Regional Planning		2,480 00		2,480 00	2,480 00				
Zoning		517 78		517 78	517 78				
Town Building Renovations		41,579 20	16,590 88	58,170 08	55,133 90				3,036 18
Police Network Radios		500 00		500 00	500 00				
Recreation Department Improvements		978 28		978 28	760 77				217 51
Conservation Commission		2,817 13		2,817 13	244 90				2,572 23
Pine Blister Rust Control		150 00		150 00	150 00				
Health Agencies:									
Monadnock Community Family Clinic		1,142 00		1,142 00	1,142 00				
Monadnock Visiting Nurse Association		2,638 00		2,638 00	2,638 00				
Sanitary Landfill Equipment		28,000 00		28,000 00	25,897 00	(2,103 00)			
Class IV and V Highways (TRA-Town's Share)		1,669 17		1,669 17	1,460 53	(208 64)			
Public Works Equipment:									
Truck With Plow		11,000 00		11,000 00	10,753 00	(247 00)			
Rebuild, and Resurf. Summer St.		7,500 00		7,500 00	7,500 00				
Totals			<u>\$17,841 93</u>	<u>\$569,196 17</u>	<u>551,383 98</u>	<u>(11,986 27)</u>			<u>5,825 92</u>
Total All Appropriations			<u>\$57,033 10</u>	<u>\$2,027,568 54</u>	<u>\$1,983,942 95</u>	<u>\$ (36,267 35)</u>			<u>\$7,358 24</u>

## TOWN CLERK'S REPORT

December 31, 1971

Dogs:		
3 Male dogs registered for 1/2 year @\$1.00 each		\$3 00
2 female dogs registered for 1/2 year @\$2.50 each		7 50
7 spayed dogs registered for 1/2 year @\$1.00 each		7 00
254 Male dogs registered for full year @\$2.00 each		508 00
57 Female dogs registered for full year @\$5.00 each		285 00
214 spayed dogs registered for full year @\$2.00 each		428 00
5 Kennel Licenses Issued		
1@12.00		12 00
3@\$20.00		60 00
1@\$25.00		25 00
Penalties Collected		97 00
		<hr/>
Total Receipts		\$1,432 50
Disbursements:		
Paid Town Treasurer	\$1,323 90	
Paid Stella L. Sumner, Clerk	108 60	
Total Disbursements	<hr/>	\$1,432 50
Automobiles:		
1970 Automobiles Registered	\$890 28	
1971 Automobiles Registered	50,454 67	
1972 Automobiles Registered	1,840 01	
	<hr/>	\$53,184 96
Paid Town Treasurer		\$53,184 96
Filing Fees:		
Town Meeting	\$15 00	
Recount—Town Meeting	10 00	
	<hr/>	\$25 00
Paid Town Treasurer		\$25 00
Parking Violations:		
1 Ticket @.45	\$ 45	
1 Ticket @\$1.50	1 50	
1 Ticket @\$2.00	2 00	
178 Tickets @\$.50	89 00	
20 Tickets @\$1.00	20 00	
	<hr/>	\$112 95
Paid Arthur G. Jackson, Chief of Police		\$112 95
Cemetery Deeds:		
Issued Deeds		\$960 00
Paid Cemetery Trustees		\$960 00

Respectfully submitted,

Stella L. Sumner

Town Clerk



## TAX COLLECTOR'S REPORT

December 31, 1971

## Levy of 1964

Dr.

Uncollected 12/31/70			
Poll Taxes	\$2 00		
Interest collected during year	76		
		-----	\$2 76

Cr.

Remittances to Treasurer during year:			
Poll Taxes	\$2 00		
Interest collected during year	76		
		-----	\$2 76

## Levy of 1965

Dr.

Uncollected 12/31/70			
Poll Taxes	\$2 00		
Interest collected during year	64		
		-----	\$2 64

Cr.

Remittances to Treasurer during year:			
Poll Taxes	\$2 00		
Interest collected during year	64		
		-----	\$2 64

## Levy of 1966

Dr.

Uncollected 12/31/70			
Poll Taxes	\$2 00		
Interest collected during year	52		
		-----	\$2 52

Cr.

Remittances to Treasurer during year:			
Poll Taxes	\$2 00		
Interest collected during year	52		
		-----	\$2 52

## Levy of 1967

Dr.

Uncollected 12/31/70			
Poll Taxes	\$2 00		
Intereste collected during year	40		
		-----	\$2 40

## TAX COLLECTOR'S REPORT

Cr.

Remittances to Treasurer during year:

Poll Taxes	\$2 00	
Interest collected during year	40	
	-----	\$2 40

Levy of 1968

Dr.

Uncollected 12/31/70

Poll Taxes	\$4 00	
Interest collected during year	30	
	-----	\$4 30

Cr.

Remittances to Treasurer during year:

Poll Taxes	\$2 00	
Interest collected during year	30	
Uncollected Dec. 31, 1971	2 00	
	-----	\$4 30

Levy of 1969

Dr.

Uncollected 12/31/70

Poll Taxes	\$6 00	
Property Taxes	49 00	
Interest collected during year	6 54	
Advertising Costs and Tax Sale Costs	3 14	
	-----	\$64 68

Cr.

Remittances to Treasurer during year:

Poll Taxes	\$2 00	
Property Taxes	49 00	
Interest collected during year	6 54	
Advertising Costs and Tax Sale Costs	3 14	
Uncollected 12/31/71—Poll Taxes	4 00	
	-----	\$64 68

Levy of 1970

Dr.

Uncollected 12/31/70

Property Taxes	\$34,278 00	
Poll Taxes	426 00	
Yield Taxes	216 22	
Interest collected during year	1,237 99	

## TAX COLLECTOR'S REPORT

Advertising Costs and Tax Sales Costs	100 17	
		<u>          </u>
Added Taxes:	\$36,258 38	
Poll Taxes	12 00	
		<u>          </u>
		\$36,270 38

Cr.

## Remittances to Treasurer during year:

Property Taxes	\$34,278 00	
Poll Taxes	286 00	
Yield Taxes	216 22	
Interest collected during year	1,237 99	
Advertising Costs and Tax Sale Costs	100 17	
		<u>          </u>
		\$36,118 38

## Abatements:

Poll Taxes	\$126 00	
Uncollected 12/31/71:		
Poll Taxes	26 00	
		<u>          </u>
		\$36,270 38

## Levy of 1971

Dr.

## Committed to Collector:

Property Taxes	\$1,005,170 40	
Bank Stock Taxes	2,217 75	
Resident Taxes	20,140 00	
		<u>          </u>
Total Warrant	\$1,027,528 15	
Yield Taxes	1,807 65	
Added Taxes:		
Property Taxes	1,790 10	
Resident Taxes	510 00	
Interest collected on delinquent property taxes	164 56	
Penalties collected on delinquent Resident taxes	90 00	
		<u>          </u>
		\$1,031,890 46

Cr.

## Remittances to Treasurer:

Property Taxes	\$969,094 93
Bank Stock Taxes	2,217 75
Resident Taxes	16,560 00
Yield Taxes	1,807 65
Interest on Property Taxes	164 56



## TAX COLLECTOR'S REPORT

Penalties Collected on Resident Taxes	90 00	
		-----
		989,934 89
Abatements made During Year:		
Property Taxes	\$2,722 72	
Resident Taxes	1,420 00	
Uncollected 12/31/71		
Property Taxes	\$35,142 85	
Resident Taxes	2,670 00	
		-----\$1,031,890 46

## UNCOLLECTED POLL TAXES

Levy of 1968:		
Weston, Edith Cass		\$2 00
1 Uncollected Poll tax @\$2.00 each		\$2 00
Levy of 1969:		
Kearney, Allison J.		
Weston, Edith Cass		
2 Uncollected Poll tax @\$2 00 each		\$4 00
Levy of 1970:		
Bastille, Robert Q.		
Converse, Lillian		
Easton, Grace G.		
Eldredge, Gary		
Eldredge, Truth		
Hutchinson, Constance		
Kearney, Alison J.		
Lucas, David W.		
Lucas, Gloria		
McLaughlin, John M.		
Weston, Edith Cass		
Zengierski, Ida		
Spicher, Jean		
13 Uncollected Poll taxes @\$2.00 each		\$26 00

## POLL TAX ABATEMENTS

Levy of 1970:	
Bader, Virginia	Res. Unknown
Baldwin, Fay E.	Paid Hillsboro, N. H.
Barry, Jr., John J.	Service
Bass, Gwendolyn	Not a resident
Battes, Deborah	Left Town
Battes, Peter	Left Town

## TAX COLLECTOR'S REPORT

Bolduc, Shirley A.	Left Town
Briton, Daniel F.	Unknown
Brown, Gregory	Res. Jaffrey
Caron, Charles F.	Res. Dublin
Davenport, M. L.	Unknown
Davis, Shirley	Not a resident
Duval, Jane	Left Town
Ellis, Arthur	Left Town
Ellis, Elaine	Left Town
Gilson, Stephen M.	Res. Wilton
Glazier, Jean	Moved
Guiley, H. A.	Left Town
Guiley, Mary C.	Left Town
Groark, Carol A.	Left Town
Hastings Jr., Wm. B.	Unknown
Hoisington, Mary	Res. Ringe
Hulslander, Ralph	Left Town
Johnson, Linda L.	Left Town
Johnson, Robert	Left Town
Kerr, Mary A.	Left Town
Kozikowski, Lance	Left Town
Kozikowski, Niki	Left Town
Kulz, Alvin	Unknown
Kulz, Mrs. Alvin	Unknown
Kurth, Donald	Not a resident
Leonard, Joan L.	Left Town
Leonard, Morton J.	Left Town
Liggett, Ethel R.	Res. Unknown
McCormick, Eleanor	Res. Hancock
Marshall, Arlene F.	Unknown
Marshall, Robert	Unknown
Mason, Judy	Left Town
Mellor, Horrace S.	Left Town
Merchant, Donald Sr.	Left Town
Merchant, Priscilla	Left Town
Mitchell, Dana	Res. Unknown
Pitiela, Reino	Left Town
Quinn, Elizabeth	Left Town
Shepard, Vivian S.	Left Town
Stetson, Janice E.	Left Town
Sweeney, Ora C.	Over Age
Syms, Patricia	Left Town
Syms, William J.	Left Town
Taylor, Kenneth	Not a resident
Temple, John P.	Unknown
Thomas, Charles W.	Res. Unknown
Thomas, Mrs. Charles	Res. Unknown

## TAX COLLECTOR'S REPORT

Tiedens, Elizabeth	Left Town
Tiedens, George	Left Town
Vanni, Donna	Not 21
Watson, Dallas A.	Left Town
Watson, Dorothy A.	Veteran
Weinberg, Ethel	Left Town
Wheeler, Carolyn	Left Town
Wilson, Mildred E.	Over Age
Supplemental List:	
Temple, Ruth C.	Left Town
Rollins, Douglas	Res. Unknown

63 Abated Poll taxes @\$2.00 each

\$126 00

## UNCOLLECTED RESIDENT TAXES

Levy of 1971:

Attridge, James	Campbell, Harry F.
Baker, Myrian E.	Caron, Anita
Barry, Rita C.	Chase, Robert
Bastille, Richard Q.	Chase, Shirley
Beam, Ernest F.	Child, Gary E.
Beam, Gertrude T.	Child, Martha
Bellfy, Irene	Cole, Donna L.
Bellfy, Paul	Conley, Charlene
Bemis, Eva S.	Coppola, Sandra J.
Blaha, Jr., William	Crowley, Donald F.
Blaha, Susan	Crowley, Elizabeth A.
Blanchard, Bernardine	Cuddihee, Mary
Blanchard, Roy G.	Desrosiers, Pearl N.
Blunda, Linda	Dorr, Caroline H.
Bonsal, David	Dorr, Harry L.
Born, Henry	Dunning, Jr., Dennis
Born, Lillian	Dunning, Judith A.
Bourdon, Robert J.	Earley, Gerald M.
Bourgoine, Sandra M.	Earley, Shirley
Brazeil, Frank	Eastman, Jaqueline
Brous, Cornelia	Easton, Grace G.
Brous, Donald W.	Egbert, Sandra
Brous, Donn J.	Eldridge, Gary
Brown, Barbara L.	Eldredge, Truth
Brown, Christine A.	Ellis, Margaret
Brown, Edwin	Emonds, Christine
Brown E. Ray	Eneguess, Ann
Brown, Jack	Eneguess, Daniel F.
Brown, Ruth E.	Fallo, Joseph J.
Brunell, Loren	Fallo, Suzanne R.



## TAX COLLECTOR'S REPORT

Faust, Cynthia A.	Lane, Bertha E.
Faust, John R.	Lane, David R.
Fletcher, Dolores	Lane, Marsha
Franklin, Anne	Larsen, Marlene
Gagnon, Daniel J.	Larsen, Walter G.
Gagnon, Patricia S.	Lavoie, Lionel
Geissler, Frederick	Lawrence, Nancy G.
Gentes, Vivian L.	L'Ecuyer, David I.
Geoffrey, Daniel T.	Letourneau, Archie W.
Geoffrey, Noralie	Letourneau, Mrs. Darlene
George, Cheryl	Letourneau, Donald E.
George, Evelyn	Letourneau, Mary G.
George, Richard W.	Lord, Susan
Gilbert, Mary E.	Lucas, David W.
Gilbert, Stephen D.	McCarthy, Kenneth J.
Gnade, Dorothy W.	McCarthy, Mary F.
Gnade Jr., Frederick A.	McCauley, James C.
Grant, Marjorie	McDonald, Molly
Hanson Jr., Loran	McGrevy, Cynthia
Hanson, Mrs. Loran Jr.	McGrevy, Philip T.
Harrington, Cecila	McKenney, Frederick H.
Harrington, Richard M.	McLaughlin, Frank F.
Hill, Dolores	McLaughlin, John M.
Hill, Norman E.	McQuillan, Avril
Hilton, Dorothy D.	McQuillan, Leo
Hilton, Norma	McTighe, Michael J.
Hilton, Robert D.	McTighe, Betsey C.
Hoisington, William F.	Magoon, David
Holeman, Ernest	Magoon, Doris
Hostetler, Shirley	Marro Sr., Frank
Hutchinson, Constance	Marro, Lillian
Irwin, Edward J.	Miller, Robert W.
Irwin, Marion R.	Miller Jr., Albert C.
Jackson, Andrew	Miller, Anita S.
Jackson, Karen	Miller, Ernest E.
Jarest, June G.	Miller, Nancy
Jarest, William	Morris, Edgar T.
Jenkins, Rose A.	Morris, Gale T.
Joslin, George H.	Morton, Dorothy M.
Joslin, Norma A.	Moulton, Joselyn
Kearney, Alison Jr.	Moulton, Ralph
Kemp, Ashley	Murphy, Catherine
Kemp, William F.	Murphy, Dorothea P.
Kendrick, David P.	Murray, Joseph D.
Kress, Rev. Jeffrey B.	Murray, Merlene
Kress, Nancy J.	Murray, Roland E.
LaFortune, Thomas	Myhaver, Marjorie

## TAX COLLECTOR'S REPORT

Nason, Clifford R.	Shea, Ruth
Nason, Donald J.	Sheldon, Jeanne
Nason, Nancy J.	Sheldon, William E.
Nichols, David C.	Shepherd, Carol L.
Nichols, Mary-Jane	Shepherd, Evelyn J.
Nichols, Nancy G.	Shepherd, John T.
Nickol, George	Shields, Bernice
Nickol, Mrs. George	Shields, Francis H. Jr.
Northrup, William	Silegy, Dorothy L.
Noson, Jean F.	Silegy, Mark
O'Loughlin, John B.	Spicher, Gary
O'Loughlin, Patricia A.	Spicher, Jean
Paradise, John	Stetson, Ethel
Parsons, Jeffrey C.	Stetson Jr., Ernest O.
Peirce, Lorraine E.	Stetson, Margaret
Perham, Virginia	Sullivan, Brenda
Percodani, Ingrid N.	Sullivan, Elsa M.
Percodani, Richard	Sullivan, Michael J.
Potter, Earl E.	Sullivan, Richard N.
Potter, Rose M.	Teixeira, Manuel
Putnam, Frank E.	Temple, Frances
Putnam, Stella	Thatcher, Gary
Quinlan, Barbara A.	Thibeault, Daniel
Quinlan, Robert G.	Thumborg, Patricia S.
Rank, Dolores M.	Thumborg, Arnold I.
Rank, Travers L.	Tichey, Leonard W.
Richardson, Rev. Charles L.	Tichey, Phyllis M.
Richardson, Elizabeth H.	Tobey, Penelope W.
Rideout, John	Torsey, Stephen V.
Rideout, Lillian	Towle, Rachel A.
Rochford, Mary L.	Tripp, Nancy B.
Rochford, Robert L.	Tripp, Steven
Rockwell, Frederick A.	Vaillancourt, Arthur
Rogers, Gail R.	Vaillancourt, Stella A.
Rogers, Harry W.	VanHorn, Edgar W.
Rogers, Jean	VanHorn, Patricia A.
Rogers, Judith A.	Vorm, Beatrice T.
Sage, Catherine B.	Vorm, William E. G.
St. John, Donna	Vose, Anne E.
St. John, Lewis	Walker, Arline
Schofield, Ernest	Walker, Stanley L.
Schofield, Mrs. Ernest	Weier, Cordelia
Seneschal, Bertha	Weier, Donald
Seneschal, Ernest L.	Weston, Edith C.
Seneschal, George A.	Weston, Richard
Shattuck, Jeanne	Whitehouse Jr., Brooks
Shea, Clifford E.	Whitehouse, Carol C.

## TAX COLLECTOR'S REPORT

Wignall, Rev. Thomas B.	Worcester, David A.
Wignall, Mrs. Thomas B.	Yongue III, Charles S.
Wilkinson, A. Warren	Yuen, Lai-Ming
Wilkinson, Barbara B.	Zawistoski, Michael D.
Willard, Susan	Supplemental:
Willard, George	Foster, Sandra
Williams, Jean	Foster, Sr., Bruce
Williams, Jennie L.	Brennan, Bruce
Williams, Thomas L.	Kricker, Kathryn C.
Willetts, Robert	Hadley, Eva B.

267 Uncollected Resident Taxes @\$10.00 each \$2,670.00

## ABATED RESIDENTS TAXES

Levy of 1971:

Albert, John	Res. Londonderry, N.H.
Arntsen, Fay	Moved
Arntsen, Thomas S.	Moved
Arntsen, Thomas 2nd	Moved
Atkoczaitis, Eunice	Vet's Widow
Barnes, Margaret	Vet's Widow
Barton, Pamela	Left Town
Barton, Reginald	Left Town
Beauvais, Mabel E.	Over Age
Bernboys, Sophia	Duplicate
Billipp, Andrew	Res. Jaffrey
Billipp, Gordon	Res. Jaffrey
Billipp, Mrs. Gordon	Res. Jaffrey
Bolduc, Leon	Res. Unknown
Bolduc, Shirley	Res. Unknown
Bowler, Grace	Over Age
Brown, Ray	Duplicate
Brown, Tina	Duplicate
Broyles, Catherine D.	Res. Groton, Mass.
Broyles, Joseph C.	Res. Groton, Mass
Berube, Sharon	Res. Greenville
Butler, Frank	Moved
Butler, Susan L.	Moved
Campbell, Bonnie	Duplicate
Carter III, James	Res. Mass.
Carter, Jean B.	Res. Mass.
Casagrande, Ruth	Moved
Casagrande, Nick	Moved
Clements, Hannah	Res. New London, N.H.
Clements, John	Res. New London, N. H.
Cottle, Philip G.	Res. Antrim



## TAX COLLECTOR'S REPORT

Crockett, Lloyd	Over Age
Deschenes Jr., Ernest	Moved
Deschenes, Patricia	Moved
Drotar, Edward C.	Moved
Drotar, Lois	Moved
Duseiberre, Robert	Moved
Freeman, Donald S.	Moved
Freeman, Rosemary	Moved
Goldman, Ann S.	Moved
Gowdy, Bruce	Res. Rindge
Green, Linda	Res. Mass.
Hadley, James	Res. Unknown
Hall, Carolyn	Moved
Hamilton, Barbara	Res. Conn.
Hamilton, Robert	Res. Conn.
Hann, Donald	Moved
Hann, Ruth	Moved
Hanson Jr., Lloyd G.	Res. Hillsboro
Hanson, Mrs. Lloyd	Res. Hillsboro
Hofer, Dorothea H.	Over Age
Hofer, Theodore K.	Over Age
Hommell, Mrs.	Res. Durham, N.H.
Hubbard, Cheryl A.	Moved
Iverson, Gloria	Moved
Iverson, Kenneth	Moved
Jenne, Helen	Over Age
Jevne, Vernon O.	Res. Manchester
Johnson, Cynthia	Moved
Johnson, Forrest N.	Moved
Killoran, Barbara	Moved
Korovac, Donald	Duplicate
Laberge, Jean	Moved
LaFontaine, Zephyr	Over Age
LaRock, Terry L.	Res. Hancock
Lindsey, Doris	Vet's Widow
McCarthy, Margaret	Res. Dublin
McClintock, Diane	Res. Antrim
McClintock, Phillip	Res. Antrim
McDonald, James	Not a resident
MacComisky, Barbara	Moved
MacComisky, Russell	Moved
Maguire, Marilyn	Res. Hancock
Maguire, Robert	Res. Hancock
McQuire, Robert	Duplicate
McQuire, Mrs. Robert	Duplicate
Marlowe, J. L.	Over Age
Metzegin-Bundy, Kathleen	Moved

## TAX COLLECTOR'S REPORT

Metzegin-Bundy, A.A.A.R.	Moved
Miller, Evelyn	Moved
Morison, Nicholas G.	Res. Unknown
Moss, Dana	Res. Hancock
Murphy, Peter	In Service
Myhaver, Marion	Over Age
Naglie, Ann S.	Over Age
Naglie, Earle H.	Over Age
Nichols, Janet	Married—Moved
O'Neil, Blanche	Over Age
Park, Edward Lee	Moved
Perkins, Dorothy	Res. Maine
Perkins, Leroy	Res. Maine
Peters, Sharon	Res. N.Y.
Petersen, Fred	Moved
Petersen, Mary C.	Moved
Phelps, Herbert	Over Age
Pozenny, Theresa	Res. Mass.
Porter, Elizabeth	Res. Mass.
Preston, Shirley A.	Res. Jaffrey
Preston, William C.	Res. Jaffrey
Quick, Peter H.	Res. Mass.
Ramos, Corinna	Moved
Rayner, Lillian	Res. Bennington
Rayner, Jr., George	Res. Bennington
Richardson Jr., Robert J.	Res. Mass.
Sangermano, Christine	Res. Dublin
Sangermano, Joseph	Res. Dublin
Sessions, Mrs. Kendall	Moved
Sessions, Kendall	Moved
Seward, Sarah	Res. Vt.
Shattuck, Marion	Over Age
Silver, Stephen	Over Age
Sjogren, George	Moved
Sjogren, Patricia	Moved
Smith, Clarence	Moved
Smith, Donald	In Service
Stickney, Frances	Vet's Widow
Teates, June	Vet's Widow
Thibault, Elsie	Over Age
Thomas, Elizabeth	Over Age
Tolman, Arvilla	Over Age
Towne, Mrs. Sheral	Moved
Tracey, Jane	Res. Dublin
Trufant, Peter	Res. Durham
Valenti, Sandra	Moved
Valenti, Victor	Moved

Warren, Betsy	Married—Moved
Watson, Dorothy	Not a res.
Waugh, Georgia	Over Age
Westover, Vera	Deceased
Wiggin, Helene	Moved
Wiggin, Neal	Moved
Williams, James	Left Town
Williams, Mary H.	Vet's Widow
Wilson, Margaret	Res. Mass.
Woods, Doris P.	Over Age
Woods, Herman S.	Over Age
Woollett, Minnie	Over Age
Yakal, Gertrude	Over Age
Young, Ruth H.	Over Age

## Added List:

Rousseau, Cherie	Duplicate
Rousseau, Joseph	Duplicate

142 Abated residents taxes @\$10.00 each \$1,420 00

## PROPERTY TAXES UNCOLLECTED

December 31, 1971

## Levy of 1971:

Beam, Ernest F. & Gertrude M.	\$657 20
Blanchette, Oliver & Marion (Bal.)	22 10
Brazeil, Frank	154 70
Brous, Cornelia V.	70 72
Brous, Donald W. & Cornelia V.	1,078 91
Brunell, Nancy	152 49
Carlson, Norman F. & Margaret E.	148 90
Clary, Edward F. & Audrey (Bal.)	105 92
Con-Val Const. Inc.	176 80
Cote, Est. Eva	132 60
Dorr, Harry L.	353 60
Dunbar, Russell W. & Lesley B.	44 20
Duquette, Maude	66 30
Evans, David W. & Florence M.	243 10
Fenn, Mary (Bal.)	115 44
Fontaine, Edward & Sandra	513 55
George, Richard & Evelyn	627 64
Hanson, Loren & Eudine	530 40
Henderson, William	298 35
Hill, Dolores J. & Avard, Willie S.	342 55
Ingalls, Charles F. & Priscilla W. (Bal.)	95 70
Johnson Jr., Ralph W. & Eliz. P.	44 20



## TAX COLLECTOR'S REPORT

Kearney, Walter M. & Evelyn R.	696 15
LaBossiere, Louis P. & Doris A.	729 30
Larsen, Esther E.	906 10
Larsen, Walter G. & Marlene S.	44 20
LeBritton, Mary	279 29
Lord, Michael	342 55
MacGrath, Terence & Ann	596 70
Magoon, David & Doris M.	265 20
Martin, Robert	375 70
Morris Inc., Robert C.	884 00
Murray, Joseph D. & Merlene L.	99 45
McQuillan, Veronica & Otis J.	369 90
Nason, Amelia	342 55
O'Loughlin, John B. & Patricia A.	1,160 25
Peterboro Motel Corp. (Bal.)	3,500 00
Pongan, Fidencio & Ruth (Bal.)	175 70
Potter, Earl E. & Rose M.	408 85
Ramos, Corinna H.	530 40
Ravlin, Mary C.	13 26
Renshaw, David M. & Doris L. (Bal.)	74 10
Reynolds Inc., Lloyd G.	2,749 24
Rideout, Lillian	132 60
Riverside Paving & Exc. Inc.	530 40
Russell Sr., Joseph	26 52
Shea, Clifford E. & Ruth K.	353 60
Sheldon, William E. & Jeanne M.	93 65
Shephard, Jean H.	745 60
Shields Jr., Francis & Bernice	470 73
Smith, Elinor A.	8 84
Sweeney, Roger & Aurore M.	41 99
Tewksbury, Jr., Theodore & Rebecca S.	1,121 30
Towle, Rachel	358 02
Vose, Anne E.	850 85
Walker, Arlene	380 12
Wallace, Jennie (Bal.)	119 34
Webb, Wayne D. & Dolores (Bal.)	80 38
West End Market, Inc.	1,882 92
Wheeler, Est. Eva L. & John R.	66 30
Whitney, Carleton F. & Gloria	430 95
Zanga, Benedetto A. & Nancy	232 88
	<hr/>
	\$28,445 25

## Non-Resident:

Ambrose, Homer E. & Ethel W.	442 00
Babine Heirs	13 26
Butler Inc., Raymond E.	685 10

## TAX COLLECTOR'S REPORT

Cernota, Arthur J.	397 80
Close, Francis D. & Judith T.	121 55
Cochrane Jr., Lloyd R.	22 10
Copeland, Mildred L.	209 95
Denis, Lucien	154 70
Ellsworth, Est. Susie	106 08
Halvonck, Frank V. & Pauline M.	530 40
Hammond, Chester (Bal.)	202 80
Lauzon, Harold W.	55 25
Moore, Harvey B. & Elizabeth J. B.	817 70
Paul, Francis S.	22 10
Reed, Ruth T.	88 40
Settelle, David & Jeanette (Bal.)	244 92
Sullivan, Charles & Proctor, Samuel	88 40
Sullivan, Charles & Hill, Carolyn G.	44 20
Walbridge, Irene M.	1,710 54
Williams, Richard Trustee	176 80
Wozmak, Janice M.	563 55
	<hr/>
Total of non res. Uncollected Property Taxes	\$6,697 60
	<hr/>
Total of all Uncollected Property Taxes	\$35,142 85

## PROPERTY TAX ABATEMENTS

Levy of 1971:		
Anderson, Stanley D.	Boat Assessed	\$26 52
Britton, Carl J. & Marilyn A.	Veteran's Exemption	50 00
Butler Inc., Raymond E.	Over-Assessed	132 60
Carson, Robert	Town Owned-Tax Sale	44 20
Disalced Carmelite Fathers, Inc.	Over-Assessed	1,215 50
Eaves, Lloyd R. & Marion	Taxed Twice Same Prop.	22 10
Edwards, Raymond G. & Constance K.	Over-Assessed	17 68
Karmarck, Lawrence N. & Mary C.	Total Disability	405 26
Parks, Richard A.	Over-Assessed	88 40
Palmer, Thomas (Sessions)	Over-Assessed	221 00
Teixeira, Pearl	Did not own prop. 4/1/71	44 20
The Scott-Farrar Home	Tax Exempt	320 45
Wallace, Jennie	Over 70 Exemption	112 71
Woollett, Charles M.	Over-Assessed	22 10
		<hr/>
Total Abatements		\$2,722 72

## TAX COLLECTOR'S REPORT

## TOTAL ABATEMENTS FOR ALL TAXES DURING YEAR

1970 Poll Taxes	\$126 00
1971 Resident Taxes	1,420 00
1971 Property Taxes	2,722 72
Total Abatements all Taxes	<u>\$4,268 72</u>

## OUTSTANDING TAXES

December 31, 1971

1968 Poll Taxes	\$2 00
1969 Poll Taxes	4 00
1970 Poll Taxes	26 00
1971 Resident Taxes	2,670 00
1971 Property Taxes	35,142 85
Total Outstanding Taxes	<u>\$37,844 85</u>

I hereby certify that the above list showing the names and amounts due from each delinquent taxpayer as of December 31, 1971, on account of the tax levies, is correct to the best of my knowledge and belief.

Stella L. Sumner

Tax Collector

## SUMMARY OF TAX SALE ACCOUNTS

As of December 31, 1971

	Dr.			
	1970	1969	1968	Prev. Yrs.
(A) Balance of Unredeemed Taxes January 1, 1971		\$1,273 10	\$147 32	\$76 86
(B) Taxes Sold to Town During Current Fiscal Year	\$2,376 61			
Interest Collected after sale	14 81	85 05		
Redemption Costs	2 00	1 00		
Total Debits:	<u>\$2,393 42</u>	<u>\$1,359 15</u>	<u>\$147 32</u>	<u>\$72 86</u>
	Cr.			
Remittances to Treasurer During Year	802 25	1,056 24	10	
Interest collected & Costs after sale	16 81	86 05		

## TAX COLLECTOR'S REPORT

Deeded to Town During Year	155 24	133 43	104 81	
Unredeemed Taxes—12/31/71	1,419 12	83 43	42 41	76 86
Total Credits	<u>\$2,393 42</u>	<u>\$1,359 15</u>	<u>\$147 32</u>	<u>\$76 86</u>

UNREDEEMED TAXES FROM TAX SALES  
ON ACCOUNT OF LEVIES OF

	1970	1969	1968	Prev. Yrs.
Rich, Lawrence (1966 & 1967)			\$42 41	\$76 86
Brazeil, Frank	\$155 24	\$83 43		
Marin, Robert	357 47			
Riverside Paving & Exc. Inc.	519 63			
Towle, Rachel	360 15			
Paul, Francis & Poisson, Irene	26 63			
	<u>\$1,419 12</u>	<u>\$83 43</u>	<u>\$42 41</u>	<u>\$76 86</u>

SUMMARY OF WARRANT  
STATE HEAD TAXES

December 31, 1971

Levy of 1964

Dr.

Uncollected 12/31/70:

Head Taxes	\$5 00	
Penalties Collected	50	

-----	\$5 50
-------	--------

Cr.

Remittances to Treasurer:

Head Taxes	\$5 00	
Penalties	50	

-----	\$5 50
-------	--------

Levy of 1965

Dr.

Uncollected 12/31/70:

Head Taxes	\$5 00	
Penalties	50	

-----	\$5 50
-------	--------

Cr.

Remittances to Treasurer:

Head Taxes	\$5 00	
Penalties	50	

-----	\$5 50
-------	--------



## TAX COLLECTOR'S REPORT

## Levy of 1966

Dr.

Uncollected 12/31/70:

Head Taxes \$5 00

Penalties 50

----- \$5 50

Cr.

Remittances to Treasurer:

Head Taxes \$5 00

Penalties 50

----- \$5 50

## Levy of 1967

Dr.

Uncollected 12/31/70:

Head Taxes \$5 00

Penalties 50

----- \$5 50

Cr.

Remittances to Treasurer:

Head Taxes \$5 00

Penalties 50

----- \$5 50

## Levy of 1968

Dr.

Uncollected 12/31/70:

Head Taxes \$10 00

Penalties 50

----- \$10 50

Cr.

Remittances to Treasurer:

Head Taxes \$5 00

Penalties 50

Uncollected 12/31/71 5 00

----- \$10 50

## Levy of 1969

Dr.

Uncollected 12/31/70:

Head Taxes \$25 00

Penalties Collected 1 00

----- \$26 00

## TAX COLLECTOR'S REPORT

Cr.

## Remittances to Treasurer:

Head Taxes	\$10 00	
Penalties	1 00	
Uncollected 12/31/71	15 00	
	-----	\$26 00

## Levy of 1970

Dr.

## Uncollected 12/31/70:

Head Taxes	\$1,255 00	
Penalties	84 00	
Added Taxes	35 00	
	-----	\$1,374 00

Cr.

## Remittances to Treasurer:

Head Taxes	\$875 00	
Penalties	84 00	
Abated	335 00	
Uncollected 12/31/71	-----	\$1,374 00

## UNCOLLECTED HEAD TAXES

December 31, 1971

## Levy of 1968:

Edith Cass Weston \$5 00

## Levy of 1969:

Kearney, Alison J.                      Weston, Edith Cass  
Seneschal, George A.

3 Uncollected head taxes @\$5.00 each \$15 00

## Levy of 1970:

Bastille, Richard Q.	Lucas, David W.
Brunell, Loren	Lucas, Gloria
Converse, Lillian	McLaughlin, John
Easton, Grace G.	McLaughlin, Frank F.
Eldredge, Gary	Seneschal, George A.
Eldredge, Truth	Weston, Edith C.
Hutchinson, Constance	Zengierski, Ida
Kearney, Alison Jr.	Spicher, Jean

16 Uncollected head taxes @\$5.00 each \$80 00

Total all Uncollected taxes \$100 00

TAX COLLECTOR'S REPORT  
HEAD TAX ABATEMENTS

December 31, 1971

Levy of 1970:

Bader, Virginia	Res. Unknown
Baldwin, Fay	Res. Hillsboro
Barry Jr., John J.	Service
Bass, Gwendolyn	Not a Res. N. H.
Battis, Deborah	Left Town
Battis, Peter	Left Town
Bolduc, Shirley A.	Left Town
Britton, Daniel F.	Unknown
Brown, Gregory	Res. Jaffrey
Caron, Charles E.	Res. Dublin
Davenport, M. L.	Unknown
Davis, Shirley	Not a Res.
Duval, Jane	Left Town
Duval, Robert	Left Town
Ellis, Arthur	Left Town
Ellis, Elaine	Left Town
Gilson, Stephen	Res. Wilton
Glazier, Jean	Married—Moved
Groark, Carol	Left Town
Groark, John J.	Left Town
Guiley, H. A.	Left Town
Guiley, Mary G.	Left Town
Hastings Jr., William B.	Res. Unknown
Hoisington, Mary	Res. Rindge
Hulslander, Ralph	Unknown
Johnson, Linda L.	Left Town
Johnson, Robert	Left Town
Kerr, Joseph A.	Left Town
Kerr, Mary	Left Town
Kozikowski, Lance	Left Town
Kozikowski, Niki	Left Town
Kulz, Alvin	Unknown
Kulz, Mrs. Alvin	Unknown
Kurth, Donald	Left Town
Leonard, Jean L.	Left Town
Leonard Jr., Norton J.	Left Town
McCormick, Eleanor	Res. Hancock
Marshall, Arlene F.	Left Town
Marshall, Robert B.	Left Town
Mason, Judy	Left Town
Mellor, Horace S.	Left Town
Merchant Sr., Donald	Left Town
Merchant, Priscilla	Left Town

## TAX COLLECTOR'S REPORT

Mitchell, Dana	Res. Unknown	
Pietila, Reino	Left Town	
Quinn, Elizabeth	Left Town	
Quinn, George R.	Left Town	
Shepard, George	Left Town	
Shepard, Vivian	Left Town	
Stetson, Janice E.	Left Town	
Sweeney, Ora C.	Over Age	
Syms, Patricia	Left Town	
Syms, William J.	Left Town	
Taylor, Kenneth D.	Left Town	
Temple, John R.	Unknown	
Thomas, Charles W.	Unknown	
Thomas, Mrs. Lorinda	Unknown	
Tiedens, George	Left Town	
Tiedens, Elizabeth	Left Town	
Vanni, Donna	Not 21	
Watson, Dallas	Left Town	
Weinberg, Ethel	Left Town	
Wheeler, Carolyn	Left Town	
Wilson, Mildred	Over Age	
Liggett, Ethel	Res. Unknown	
Temple, Ruth	Left Town	
Rollins, Douglas	Res. Unknown	
67 Abated Head taxes @\$5.00 each		\$335 00
Total all Abated Head Taxes		<u>\$335 00</u>

I hereby certify that the above list showing the names and amounts due from each delinquent taxpayer, as of December 31, 1971 is correct to the best of my knowledge and belief.

Stella L. Sumner  
Tax Collector

James Simonds  
Jere T. Morris  
Perkins Bass

Selectmen



## WATER DEPARTMENT BALANCE SHEET

December 31, 1971

## ASSETS

Current Assets	
Cash	\$18 68
Accounts Receivable—Customers	2,109 87
Accounts Receivable—PIDC	10,000 00
Inventory, at Cost	19,679 69
Total Current Assets	----- \$31,808 24
Capital Reserve Fund—Savings Accounts	10,030 80
Property, Plant and Equipment, at Cost	
Land and Roads	18,367 23
Wells and Pumping Stations	89,648 39
Purification Plant	18,829 40
Storage Tanks and Distribution Mains	900,043 35
Service Entrances and Meters	86,031 36
Hydrants	26,768 06
Other Equipment	36,974 50
	-----
	\$1,176,662 29
Less: Accumulated Depreciation	251,277 64
Total Property, Plant and Equipment	----- \$925,384 65
Total Assets	----- \$967,223 69

## LIABILITIES AND EQUITY

Accounts Payable	\$750 00
Temporary Loan	6,500 00
Long-Term Debt	
Water Bonds 2½% Due 1973	12,000 00
Water Bonds 4½% Due 1981	10,000 00
Water Bonds 3½% Due 1987	320,000 00
Water Bonds 5¾% Due 1989	15,300 00
	-----
	\$357,300 00
Municipal Investment	76,306 13
Contribution to Aid in Construction	62,230 54
Retained Earnings:	
Balance, January 1, 1971	\$422,702 35
Add: Net Income for Year	41,434 67
Balance, December 31, 1971	----- 464,137 02
Total Liabilities and Equity	----- \$967,223 69

## STATEMENT OF CHANGES IN FINANCIAL POSITION

Working Capital Balance, January 1, 1971 (Current Assets of \$15,238.10 less Current Liabilities of \$750.00)		\$14,488 10
Additions to Working Capital:		
Net Income for Year	\$41,434 67	
Add Back Depreciation—		
A Non-Cash Item	24,975 79	
Decrease in Capital Reserve Funds	60,357 40	
Total Additions	-----	\$126,767 86
		-----
		\$141,255 96
Deductions from Working Capital:		
Decrease in Long-Term Debt—Net	36,050 00	
Additions to Property, Plant and Equipment Storage Tanks and Distribution Mains	67,600 23	
Service Entrances and Meters	5,567 49	
Other Equipment	980 00	
Total Deductions	-----	\$110,197 72
		-----
Working Capital Balance, December 31, 1971 (Current Assets of \$31,808.24 less Current Liabilities of \$750.00)		\$31,058 24

## STATEMENT OF OPERATIONS

For the Year Ended December 31, 1971

Operating Revenue;		
Water Use Charges	\$89,697 12	
Hydrant Rentals	18,700 00	
Interest	4,147 53	
Other Sales and Service	13,423 08	
Total Revenue	-----	\$125,967 73
Operating Expenses:		
Water Supply Expenses	\$5,063 72	
Water Purification Expenses	1,132 26	
Water Distribution Expenses	14,773 10	
Domestic Service Expenses	8,666 64	
Equipment and Building Expenses	760 26	
Administrative Expenses	27,453 72	
Abatements and Refunds	1,707 57	
Total Operating Expenses	-----	\$59,557 27
		-----
		\$66,410 79
Depreciation of Water System (A Non-Cash Item)		24,975 79
		-----
Net Income for the Year		\$41,434 67

## GUARANTEED MAIN LINE EXTENSIONS

Wilder Street, West Peterborough, 1954		
Total Cost	\$4,723 53	
Credit to December 31, 1971	3,694 19	
	-----	\$1,029 34
Bridge Street, 1955		
Total Cost	\$3,700 00	
Credit to December 31, 1971	3,700 00	
	-----	---
Old Street Road, Phase I, 1969		
Total Cost	\$17,000 00	
Credit to December 31, 1971	1,700 00	
	-----	\$15,300 00
South Peterborough, 1971		
Total Cost	\$10,000 00	
Credit to December 31, 1971	199 37	
	-----	\$9,800 63

SHOWING ANNUAL MATURITIES OF  
OUTSTANDING BONDS

1953 Water Bonds 2½%		
1953-1973 Original Amount		\$130 00
\$7,000 00 to be paid off for 10 years, then \$6,000 00 to be paid off 10 years plus interest		
Balance Due		12,000 00
1965 Water Construction Bonds 3½%		
1966-1987 Original Amount		\$440,000 00
\$20,000 00 to be paid off every year plus interest		
Balance Due		\$320,000 00
1969 Water Note 5.75%		
1969-1989 Original Amount		\$17,000 00
Old Street Road Guaranteed Main Line Extension Phase I \$850 00 to be paid off every year, plus interest		
Balance Due		\$15,300 00
1971 Water Note 4½%		
1971-1981 Original Amount		\$10,000 00
South Peterborough Guaranteed Main Line Extension \$1,000 00 to be paid off every year, plus interest		
		\$10,000 00



1970 Sewer Construction Bonds 5.10%	
1970-1990 Original Amount	\$3,650,000 00
\$185,000 00 to be paid 1971-1980	
plus interest	
\$180,000 00 to be paid 1891-1990	
plus interest	
Balance Due	\$3,465,000 00

UNPAID WATER ACCOUNTS  
December 31, 1971

District I:		
Walter G. & Marlene S. Larsen	\$47 58	
Merton S. & Anne S. Dyer	12 22	
Richard & Judy Lessard	17 68	
Michael B. Beebe	30 35	
H. Harvey, Inc.	52 68	
Clifford Nason	83 30	
Howard O. & Carol N. Stetson	21 50	
William S. & Marion E. Henderson	22 10	
William Sheldon	86 29	
Seaward Construction Co.	144 15	
Owen M. Taylor & Son, Inc	274 90	
	-----	\$792 75
District II:		
Ernest Seneschal	\$29 45	
Delores J. Hill	17 04	
Wayne H. & Jane B. Hopkins	19 16	
Owen M. Taylor & Son, Inc.	371 76	
Rossi Construction Co.	16 36	
Seaward Construction Co.	66 68	
	-----	\$520 45
District III:		
Daniel J. & Patricia S. Gagnon	\$31 66	
Earl E. & Rose M. Potter	56 12	
Arline Walker	37 24	
Ernest E. & Nancy F. Miller	58 65	
Henry & Mary G. Boudreau	32 23	
Nancy Brunell	26 34	
Elisha W. & Patricia E. Grant, Jr.	23 55	
Herbert R. & Margaret H. Jordan	20 40	
S. Ernest & Eileen W. Whitfield, Jr.	27 03	
George Walsh	26 35	
Seaward Construction Co.	412 50	
Owen M. Taylor & Son, Inc.	46 19	
	-----	\$798 26
Total Due		----- \$2,111 46

SEWER CONSTRUCTION ACCOUNTS  
(A Town Department Reporting Separately)

BALANCE SHEET

As of December 31, 1971

ASSETS

Cash		\$57,204 85
Investment of Remainder of Bond Proceeds:		
Certificates of Deposit		1,000,000 00
Construction in Process:		
Contract #1	\$627,362 10	
Contract #2	1,077,786 48	
Contract #3	354,035 78	
Contract #4	333,037 32	
Contract #5	200,066 00	
Technical Services	163,895 87	
Legal and Fiscal	4,460 22	
Administration	19,407 41	
Advertising, Printing and Postage	13,704 37	
Total	\$2,793,755 55	
Sewer Studies, Etc.		\$171,000 00
Easements and Conveyances		19,975 41
Total Assets		\$4,041,935 81

LIABILITIES AND EQUITY

Liabilities:

Accounts Payable—Retainage on Contractors		\$259,228 77
Long-Term Debt		
Sewer Bonds dated December 1, 1970, payable		
\$185,000 on December 1, 1971 to 1980 inclusive,		
and \$180,000 on December 1 in each of the years		
1981 to 1990 inclusive		3,465,000 00

Equity:

Municipal Investment		185,000 00
Contributions to Aid in Construction		29,712 67
Retained Earnings (Interest)		102,994 37
Total Liabilities and Equity		\$4,041,935 81

## TOWN CEMETERY BALANCE SHEET

As of December 31, 1971

## ASSETS

Cash in Savings Account		\$5,682 40
Accounts Receivable	\$1,064 00	
Less: Allowance for Uncollectible Accounts	1,064 00	
	<u>          </u>	

## RETAINED EARNINGS

Retained Earnings:		
Balance, January 1, 1971		\$1,348 67
Add: Excess of Revenue over Expenses		4,333 73
		<u>          </u>
Balance, December 31, 1971		\$5,682 40

## REVENUE AND EXPENSES

For the Year Ended December 31, 1971

Revenues:		
Town Appropriation	\$6,227 99	
Trustee of Trust Funds, Perpetual Care	5,238 58	
Town Clerk, Sale of Lots	960 00	
Annual Care	1,070 50	
Interments	1,304 00	
Interest	101 17	
	<u>          </u>	\$14,902 24
Expenses:		
Salaries and Wages	\$7,645 43	
Payroll Taxes and Benefits	636 74	
Maintenance and Repair	101 60	
Rentals and Contractors	912 40	
Communications	30 00	
Supplies and Other Expenses	916 59	
Utilities	147 69	
Insurance	178 06	
	<u>          </u>	\$10,568 51
		<u>          </u>
Excess of Revenue Over Expenses		\$4,333 73

## CEMETERY OUTSTANDING ACCOUNTS

Mr. Raymond Bishop	\$7 00
Paul, Raymond, & Terry Bishop	54 00
Mrs. Louise Brooks	19 00
Barbara Cass	7 00
Lloyd Chamberlain	29 00
Mrs. Bertran Clukay	7 00
Nelson & Leone Courtemanche	7 00
Mr. & Mrs. Kenneth Cox	14 00
Miss Mary Cuddihee	14 00
Elmer Dodge	89 00
Charlotte Ehrler	7 00
James & Marilyn Fisk	7 00
Wallace Gallup	14 00
Anita Johnston	56 00
Mrs. Robert Kendall	7 00
Mrs. E. B. Kiely	16 00
Mrs. Mary Lavoie	7 00
Minnie Sangermano	98 00
Mrs. George Starkweather Estate	104 00
William Thomas	7 00
Mrs. Vernon Towle	19 00
Total	<hr/> \$589 00



## TOWN LIBRARY TRUSTEES' REPORT

For the Year Ended December 31, 1971

## Cash on Hand

At January 1, 1971	\$1,605 07
Deficit for year ended Dec. 31, 1971 (see below)	396 49
	<hr/>
At December 31, 1971	\$1,208 58
	<hr/>

## REVENUE AND EXPENSES

For the Year Ended December 31, 1971

## Revenue:

Town Appropriation	\$19,313 00
Trust Funds	16,240 86
Fines	1,042 16
Other	1,483 30
	<hr/>
Total	\$38,079 32

## Expenses:

Salaries	\$21,940 44
Fringe Benefits	1,415 41
Maintenance and Repairs	1,469 27
Utilities	2,089 27
Communications	631 32
Supplies and Service	2,667 67
Books	7,138 55
Insurance	492 57
Capital	631 31
	<hr/>
Total	\$38,475 81

Excess of Expense over Revenue	\$396 49
--------------------------------	----------

Respectfully submitted,  
 Thomas L. Williams  
 Elizabeth Y. McGreal  
 Gordon Hale  
 Peterborough Library Trustees

## PETERBOROUGH TOWN LIBRARY REPORT, 1971

"Growth" has been the key word for your Town Library in 1971 — growth in use, in service, and in present space.

With the problem before us of utilizing to the full all of our available area, the Board of Trustees authorized a study of the building, as well as its service requirements, staff, and relationship to the community. In June, Mr. Emerson Greenaway, a well-known consultant in the field and a former librarian (Baltimore, San Francisco, Philadelphia) visited the library, made a complete survey, and submitted recommendations to the Board. These are being carried out.

One of the changes involved the relocation of certain book collections, the circulation desk, the listening room, and the catalogers' work area. These changes were made at little expense to the library and a great deal of hard physical labor on the part of the library staff.

A major recommendation was to have the children's section, circulation area and the Eben Jones wing, as well as the entrance ways, carpeted. Many reasons were back of this, among them ease of maintenance, comfort, appearance and acoustic control. The Peterborough Woman's Club took the raising of funds for the carpet as one of their projects. Their contribution, augmented by others from the AAUW, AARP, Board of Trade, Rebekah Lodge, Altemont Lodge and interested individuals made it possible for the Board to apply to a foundation for a grant to complete the work. In December, a floor covering of Huegatile was installed, brightening the rooms and giving them a more spacious aspect.

Another recommendation was the use of exhibit cases. This, too, became a reality through the generous gift of two display cases made by Mr. Merton Dyer.

National Library Week in the spring featured an Idea Evening. People in the community were invited to the library to meet with the Board and staff and discuss ways that might improve service. This proved to be a worthwhile and productive experience.

The Summer Reading program had again as its theme a New Hampshire setting. This time, Vacation Readers sailed the world in brigs and sloops built in Olde Portsmouth during the 17th and 18th centuries. For each book read, the youthful navigator moved a paper vessel one ship's length nearer to a port of call, the final destination being the home port of New Hampshire. 695 books were read by the 46 captains. Book certificates were awarded at a party at which Commander (ret.) Arthur Daniels and Captain Charles Chwalke of the Portsmouth-Kittery Navy Yard were guests of honor.

Our youngest staff member, Miss Betsey Eaton, left us in the spring to attend library school at the University of Washington. A grant from the New Hampshire Library Trustees' Association is enabling her to further her education by continuing her studies in the field of Library Science. Patrons and staff wish her well.

A project, necessary as well as ambitious, has been begun with the microfilming of the TRANSCRIPT from 1830 to 1938. Your library now has 45 reels completed, with another 24 years to be filmed. Because of the cut in all state aid to libraries made by the Legislature, the microfilm readers we had hoped to acquire with State Aid funds could not be purchased. However, two of our loyal patrons have with their own check initiated a fund toward the purchase of a reader sometime in 1972.

Use of the expanded Reference Section has increased greatly. The materials shelved here are a vital part of the library's informational and educational role, but if we are to keep pace with current and innovative trends, we must soon consider the acquisition of advanced audio and visual library materials. This could be in the area of cassettes, cassette recorders and players, micro-film and micro-fiche, readers for both, and dynamic loop-master listening and playing equipment.

We are grateful for the splendid cooperation and contributions of the Garden Club, the Bellows-Nichols Agency, the First National Bank, The Woman's Club, AARP, AAUW, Board of Trade, Rebekah Lodge, and patrons who have donated materials and given occasional checks for the purchase of books or for use where needed.

The Board has been faithful in its responsibilities to the reading community as well as to the ideals of the Statewide Library Development Program; the staff has consistently given imaginative and courteous service; the town has supported us with necessary funds as well as with recognition of our work and participation in our program. I thank you all.

Respectfully submitted,

Kathleen B. Taylor

Librarian

#### LIBRARY STAFF

Mrs. Helen Richardson

Mrs. Vivian Whitney

Mrs. Frances Russ

Pages: Misses Marsha Baker, Margaret Peterson, Rebecca Hamblin.

Mrs. Gloria Murray

Mrs. Eunice Stafford

Miss Julie Jordan



## LIBRARY HOURS

Monday through Friday	11:00 a.m. to 8:00 p.m.
Saturday	9:00 a.m. to 1:00 p.m.
Closed legal holidays and Sundays. Renewals may be made by telephone during library hours: Telephone: 924-6401	

1971 STATISTICS  
CIRCULATION RECORDS

	Adult	Juvenile	Total
Non fiction	13,623	4,228	17,851
Fiction	16,504	12,126	18,630
Periodicals			4,012
Recordings			2,179
Films			79
Pictures			76
Grand total circulation for 1971			52,827
Books borrowed from State Library on Inter-library loan (ILL)			716
Books loaned through ILL			79
Films borrowed through ILL			27
Books borrowed from Bookmobile (2 trips)			998

## ACCESSION RECORDS

Number of volumes at beginning of year 1971

Volumes added during 1971:

	Adult	Non-fiction	Fiction	Total
Purchases:		510	116	636
Gifts:		243	106	349
Juvenile				
Purchases:		134	126	260
Gifts:		19	38	57
Gross total				41,359

Volumes withdrawn (lost, damaged, replacements)

	Adult	Non-fiction	Fiction	Total
Juvenile		241	122	363
		66	63	129

Total number of volumes Dec. 31, 1971 40,867

Films:

On deposit from Canadian Travel Bureau	15
Recordings owned by library	480



Reels of microfilm owned by library	45
Periodicals currently received (including gifts)	145
Newspapers received— (including gifts)	11
Pictures	92

## SERVICES

Library exhibits	Continuous
Staff talks	2
Number of story-times	39
Attendance	542
Number of film programs	59
Attendance	2,109
Listening Room used	40
Library Hall reserved	172
Summer Reading Club enrollment	46
# of books read	695
Class visits (work-shops, films)	73
Scott-Farrar Home programs	12
Professional meetings attended	17

## REGISTRATION

Total number of Statewide library cards issued	33
New registrations:	
Adults	300
Juvenile	174
Non-residents:	
Adults	134
Juvenile	10

## DISTRICT COURT

December 31, 1971

## RECEIPTS

Fines & Costs, Criminal Cases	\$31,475 00	
Misc. Receipts	82 25	
On Hand 1/1/71	427 53	
Restitution Collected	149 56	
Bail	5,340 00	
Peace Bonds	500 00	
Entry Fees Superior Court	50 00	
Support Payments	775 00	
	-----	\$38,799 34
Adjustment		90 00
		-----
Total Receipts		\$38,889 34

## DISBURSEMENTS

Fines & Costs, Motor Vehicle Dept.	\$13,638 00	
Fines & Costs, Fish & Game Dept.	176 00	
Blood Tests	105 00	
Bail returned	3,770 00	
Bail on Hand 1/1/72	1,600 00	
Peace Bonds returned	300 00	
Peace Bonds on Hand 1/1/72	500 00	
Witness Fees & Traveling Expenses	387 88	
Restitution	177 09	
Court expenses	361 39	
Entry Fees Superior Court	50 00	
Support payments	775 00	
Paid Town Treasurer	-----	\$17,048 98

## SMALL CLAIMS COURT

## RECEIPTS

Creditors	\$961 14	
Postage	59 65	
Clerk	28 25	
Judge	113 00	
Court	28 25	
	-----	\$1,190 29
Writ of Executions on Hand 1/1/71	\$63 00	
Writs collected during 1971	30 00	
Total Receipts	-----	\$1,283 29

## DISBURSEMENTS

Court Expenses	\$50 85	
Writs Returned	33 00	
Writs on Hand 1/1/72	60 00	
Receipts on Hand 1/1/72	10 00	
Small Claim Creditors	915 14	
Justice Fees	113 00	
Clerk's Fees	28 25	
	-----	\$1,246 24
Paid	79 95	
	-----	\$1,326 19
Overpaid Treasurer	42 90	
	-----	\$1,283 29

Respectfully Submitted,

Stella L. Sumner,

Clerk

## AUDITOR'S REPORT

Board of Selectmen  
Town of Peterborough  
Peterborough, New Hampshire

Gentlemen:

We have examined the Balance Sheets of the Town of Peterborough as of December 31, 1971 and the related Statements of Revenue and Expenses for the year then ended. Our examination was made in accordance with generally accepted auditing standards and accordingly included such tests of the accounting records and such other auditing procedures as we considered necessary in the circumstances. We did not examine the Trust Funds which were examined and reported on by the Town's Auditors.

In our opinion, the accompanying Balance Sheets and related Statements of Revenue and Expenses present fairly the financial position of the Town of Peterborough at December 31, 1971 and the results of operations for the year ended.

Respectfully submitted,

David L. Connors, CPA  
John E. Rich & Co.  
Accountants and Auditors

## AUDITORS' CERTIFICATE

We have examined the accounts of the Town Officers, Committees and others having charge of money for the year ending December 31, 1971 as required by law and find them correctly cast and properly vouched.

Ervin F. Diamond  
Francis E. Nolan  
Robert Nielsen



## REPORT OF POLICE DEPARTMENT

To the Honorable Board of Selectmen:

I herewith submit my annual report for the year ending December 31, 1971:

Statistics on Arrests

Arrests		455
Offenses		533

Offenses for which Arrests were made  
Offenses Against Chastity, Morality, etc.

Drunkenness		21
-------------	--	----

Offenses Against the Person

Indecent exposure	2	
Assault	4	
Derisive Words	4	10

Offenses Against Property

Malicious Injury to Property	1	
Burglary	1	
Larceny	6	8

Offenses not included in the foregoing

Deserters from the Arm'd Forces	3	
Lodgers	11	
Insane Persons	2	
Motor Vehicle Cases	404	
Disorderly Conduct	2	
Possession of a Controlled Drug	7	
Picked up for other departments	7	
Throwing trash on highway	2	
Minor in possession of an alcoholic beverage	29	
Contributing to delinquency of a minor	5	
Juvenile cases	15	
Unauthorized Removal of a Flag	2	
Non-support	3	
Unlicensed dogs	2	533

Recapitulation

Offenses against Chastity, Morality, etc.	21	
Offenses against the Person	10	
Offenses against Property	8	
Offenses not included in the foregoing	494	533

Disposition of Cases

Warnings	15
Fined	374
Filed	18

Defaulted	19	
Continued for sentence	9	
Released	16	
Noll-Prossed	11	
Turned over to other department	11	
Not Guilty	17	
Committed	3	
Juveniles turned over to parents or Juvenile Court	15	
Probation	18	
Appealed	7	533

#### Miscellaneous

Accident reported	153	
Accidents investigated	115	
Blood runs	15	
Complaints investigated	1523	
Cruiser trips to vacant homes	491	
Doors found unlocked	702	
Street lights reported out	123	
Defective equipment tags issued	510	
Emergency messages delivered	17	
Parking tickets issued	201	
Courtesy tags issued	115	3,965

#### Police Cruiser

The Police Cruiser traveled approximately 92,000 miles

#### Conclusion

I wish to take this opportunity to express my thanks to the Board of Selectmen, members of the Police Department, members of the State Police, Judge Kenneth A. Brighton, Clerk of Court, Stella L. Sumner, Thelma Turner, Town Bookkeeper, Patricia Spiller, Merchants and Citizens of Peterborough, for the cooperation given me in the performance of my duty as Chief of Police during the past year.

Respectfully submitted,

Arthur G. Jackson  
Chief of Police

## REPORT OF THE FIRE DEPARTMENT, 1971

This year, as in the past, we want to express our sincere appreciation of the assistance we have received from other members of the town family. We want to say thanks to the voters of Peterborough, both for the support at town meeting and their help in preventing fires. The fire loss was much less this year as we did not have a major fire but did answer 43 calls for assistance. A Breakdown of the calls would show 6 brush fires, 4 building fires with a total loss of 5,000 dollars, 7 calls to assist other towns, 3 automobile fires, 4 chimney fires, 1 electrical fire, 1 bomb scare, 8 accident and 10 calls for malfunction of automatic alarms.

This was a big year for us in other ways. On October 9th, we dedicated the new fire station on Summer Street. We were also able to display for the first time in the fire station four pieces of antique equipment that formerly had been at the Goyette Musuem of Americana. This equipment was presented to the fire department by Mrs. Hazel Goyette. All of this equipment was in use as fire fighting equipment for the town of Peterborough.

A comment on the make-up of the fire department is order. The Peterborough Fire Department is a volunteer department made up of 31 firemen, 2 deputy chiefs and one fire chief. The members of the fire department represent a cross section of the community with men coming from many different occupations. We have a pharmacist, departmental manager in a local business, a baker, the state fire marshall, printers, teachers, mechanics, an accountant, electricians, tool and dye makers, appliance service men, a plumber, a clerk, contractors, oil men, telephone service men, and men from N. H. Ball Bearing, American Guernsey Cattle Club, Upland Farms, and the Public Service Company. We extend a special thanks to the employers of these men for allowing them to leave their work when a call for fire or other emergency comes in.

Respectfully submitted,

Merton S. Dyer, Chief  
David W. Crooker, 1st. Deputy Chief  
Lawrence C. Bishop, 2nd Deputy Chief

## REPORT OF THE FOREST FIRE WARDEN AND DISTRICT CHIEF

### Lest We Forget—It Can Happen Here

Disastrous forest and brush fires that destroy hundreds of homes are more prevalent on the west coast with their dry seasons and strong dry hot winds but 25 years ago this fall is the anniversary of a disaster that devastated large areas of northern New England leaving villages in ashes with rows of cellar-holes and chimneys in a number of summer vacation home locations. Many lives were lost on that destructive day of October 23, 1947 nothing could stop the wind driven flames.

It is true that such conditions are unusual for New Hampshire but they happened once, they can happen again. The fuel for fires is all around us. All it takes is a firebrand. Only by cultivating a habit of carefulness with fire at all times can we meet the challenge of protection when dry conditions prevail.

Please let these reminders be your guide:

1. Never, either when walking, riding or driving, discard a firebrand — a lighted match or a glowing cigarette.
2. Always obtain a permit for any outside burning. The burning of household rubbish is not permitted if your town has rubbish collection. Burning of grass or garden litter can be dangerous. See your warden first.
3. If you camp or picnic, be sure open fires are allowed and if they are, put them *dead out* when leaving.
4. *Most Important* — Instruct your children in the danger of the lighted match. A lighted match and dry grass or forest litter is a dangerous combination which leads to destructive loss and can lead to tragedy.

The past year — 1971 was a favorable year for the control of fires. There were too many fire starts in some towns. We thank those who remembered and ask others to heed Smokey's message.

Number of fires reported and acres burned — 1971 season:

State	463 fires	160 acres
District	82 fires	27¾ acres
	2 R.R. fires	¼ acres

Winthrop Hannaford  
Forest Fire Warden

Merton S. Dyer  
District Fire Chief



## HEALTH DEPARTMENT REPORT

The following is my report as Health Officer for the year ending December 31, 1971.

743 complaints investigated

324 septic systems inspected

72 inspections of stores, schools and inns with State.

21 Humane Society complaints investigated.

13 Gonorrhoea cases reported.

4 mumps cases reported.

1 rabies in animals reported.

6 animal bites reported.

469 chest X rays taken in Peterborough.

James Farrell

Health Officer

## REPORT OF OVERSEER OF PUBLIC WELFARE

It is becoming increasingly difficult to accurately budget for the Department of Welfare a whole year in advance.

This is particularly true in the area of the State and Federal administered programs, such as Old Age Assistance and Aid to the Totally and Permanently Disabled. The rates paid to Nursing Homes are determined at the State level and these rates vary according to the type of service required and rendered.

In the area of direct relief, there is the possibility of a great increase. This is due to the fact that some people are running out of unemployment benefits and, unless there are school children in the family, they will not qualify for the categorically assisted programs. Some evidence of this potential is reflected in the doubling of the number of families who are now receiving surplus commodities as compared to January 1971.

Recent Court decisions may affect our case loads and some pending Court cases could also have an adverse effect on a projected budget.

I would like to pay my compliments to the Neighbors Helping Neighbors. They have been most helpful in providing transportation each time I have called upon their services.

I try to perform my duties in the area of preventative and Therapeutic approaches to those requiring occasional health and welfare help. I feel, if I can approach these situations in a positive fashion by being available for help or counselling rather than someone calling attention to a situation that might have been avoided, everyone will benefit.

I make a point of alerting appropriate State Agencies to a situation that may in the future require a home call by a case worker. I find these people most cooperative and pleased with anything that saves them time and travel.

Respectfully submitted

Fred E. Murray

Overseer of Public Welfare

## REPORT OF CIVIL DEFENSE

The year of 1971, just past, has been a busy and active one for the Civil Defense Organization of our Town: busy so far as routine operations were concerned and active in our complying with State and Federal requirements.

In the maintenance of an operative organization there are many duties to be performed. The classifying and filing of many State and Federal brochures, instruction pamphlets and manuals, and correspondence is a continuous process; and, due to our very helpful and accurate secretaries — Mrs. Dorothy Wescott, Mrs. Catharine Eckfeldt and Mrs. Virginia Koallick — we have had good success in this department. The upkeep of radiological equipment, radios, generators, supplies and our rescue truck — in charge of Gary Simonds — is a constant duty. Our Communications Unit — John Morgan in charge — has checked into weekly State Civil Defense Network Roll Call Drills. Our Warning Officers — Mrs. Stella Sumner and Mrs. Margery Wheeler — have answered periodical State Radio Check-board Alerts; and, in turn, have alerted our staff in order of command.

Members of our Staff have participated in several seminars sponsored by the State Civil Defense Agency and the University of New Hampshire.

The Federal Army Corps of Engineers inspected our Headquarters; and it was passed in a complimentary report.

Under the auspices of the State and Federal Governments, a C.S.P. (Community Shelter Planning) Program was completed. The result of this gave us Funding Privileges.

We added 4 more shelters to our list of 5, giving us a total of 9 Licensed Shelters, fully equipped with supplies. With the Family Home Shelters available, we shall be able to care for more than 75% of our requirements in time of disaster. A Disaster Traffic Plan was completed, designating roads and parking areas to be used. Copies of this were given to the authorities involved.

Our Organization took part in a CDEX-71 Simulated Exercise this past summer. This involved a Plane Crash on Pack Monadnock and a person lost in the wooded area around Mt. Monadnock. We had the cooperation of CAP (Civilian Air Patrol) planes and their personnel. The object was to test what support the CAP could supply in this type of disaster. The exercise was a complete success.

On December 10 we received a very elaborate and complete Alarm System, purchased from the Town of Groveton, New Hampshire. This system takes the place of one we lost in the

school fire a year ago. By means of some yankee trading, we were able to purchase this unit for \$900, with accommodating terms of payment. Work on its installation has already begun – under the leadership of Maurice Labbe of the N. H. Telephone Company. There is accommodation for Fire Department use in Conjunction with Civil Defense. This makes the system very useful indeed.

Civil Defense is always open to any qualified person who is interested in joining us. We would welcome such additions to our organization.

In closing, let me express my thanks and appreciation to those of our dedicated staff who have given so much towards making Peterborough Civil Defense one of the best units in the State.

Respectfully submitted,

Carl W. Wood

Director of Civil Defense



## PLANNING BOARD REPORT

The Planning Board has held 18 meetings since the 1971 Town Meeting. Ten Public Hearings were conducted and 16 sub-divisions of land were approved, including a 96 unit apartment complex (Raymond P. Butler), 17 lots on the General Miller Road (Harvey P. Moore) and 13 lots off of the Burke Road (Lifestyle, Inc.).

The Board, with the assistance of the Selectmen and Representative Arthur Mann was able to obtain the promise of the State Highway Department to widen and improve U. S. Route 202 from Sand Hill Road northerly to the North Peterborough Bridge. A public hearing will be held later in the year and hopefully construction will take place prior to the opening of school.

The Zoning Law has been reviewed and the Board feels it has worked very well to channel the growth of the Town in a constructive direction, has prevented the scattered placement of commercial enterprises and mobile homes in the residential area and has protected the community from undesirable land uses. Eleven amendments are being proposed to the Town which the Board feels will clarify and strengthen the existing ordinance.

The Land-Sub-Division Regulations were amended on March 15, 1971 and developers are now required to pave new streets. All of the Town Ordinances relating to Zoning, Land Sub-Division, Buildings, Land and Mobile Home Parks were codified and printed in booklet form.

The population growth of the Town continues at a steady pace and the Board strongly feels that professional guidance to plan the future of this community is absolutely essential. It is hoped that some private segments of the Town might offer to provide matching funds to enable the Board and the Town to hire a planning consultant to work with the Planning Board on this very real problem.

Richard R. Fernaïd  
Chairman

Paul C. Cummings  
Chester F. Dutton, ex-officio  
Donald E. Irwin  
Richard C. Johnson  
Harlan E. Karr  
Socrates W. Kereazis  
Herbert C. Nichols, Clerk

## REPORT OF THE CONSERVATION COMMISSION

The Conservation Commission as caretaker of the Con-toocook River frontage and around the landfill site has explored the possibilities for best natural development in the area. The contours of the river have unusual beauty and offer, particularly in the ox bow channels, areas of wildlife refuge. Closer to Highway 202 would be areas feasible for picnic or, possibly, camp sites, from which a nature trail could be created. This might well become a companion trail to that being planned between our Swamp Woods property and the nature study area below the High School.

We would hope that the development of this potential river park would have the enthusiastic support of town organizations as well as the guidance of the Conservation Commission.

Under the sponsorship of The Society For The Protection of N. H. Forests the commission has made a preliminary inventory of natural resources as part of the statewide survey originally proposed by the New England Resources Center. The Survey emphasized twenty distinct areas within the town of special value and potential for the community.

In cooperation with the Fire Department the commission has initiated a study for landowners to record available resources of water supplies, paths, and woods roads in their immediate areas.

Herewith the commission's financial statement as of December 30, 1971.

Carried from 1970 appropriation and revenue	\$2,817 13
Less Expenditure 1971	-244 90
	<hr/> \$2,572 23

Katharine Barker  
 Virginia C. Baker  
 Robert E. Richardson  
 Richard L. Van Dyne  
 Jeanette Walker  
 and  
 Fairfield E. Raymond  
 Benjamin M. Rice  
 Co-Chairmen

## RECREATION COMMITTEE REPORT

The hours spent in and in the pursuit of leisure time activities by both children and adults is steadily increasing each year. Consequently, the demands placed on public, private and commercial agencies dealing in recreational services are such that it is becoming more and more difficult to meet the needs of those they serve.

Since its inception as a year round program in 1967, your Recreation Committee has attempted to build a Department that adequately serves the varied leisure needs for the majority of the people in the community.

Admittedly, progress has been slow and much more has to be done in certain areas of our total development, but we strongly feel that the progress of our full time program has taken sufficient strides over the past four years so that we now have a good, well rounded slate of activities that appear, for the present at least, to be fulfilling the requirements of the community.

This is not to say, however, that there is no room for improvement. As more and more people turn to recreation outlets during their increased leisure time we will make every possible effort at improving our services so that we will continue to meet your needs within the manpower, money and facilities now available to us.

In the area of programming your Recreation Department continued in growth and improvement during 1971.

The fall and winter calendar of activities for the past year included boys Junior soccer, teen dances, Halloween window painting, Halloween parade and party, hunter safety instruction, rug braiding, tap-ballet-modern jazz classes, pee wee basketball, judo-karate classes, Ladies bowling league, ice skating and the annual Children's Community Christmas Party.

Offered under Recreation Department auspices for the first time were a girls soccer league, guitar lessons, instruction in baton twirling and the institution of a winter swim team program.

As a service to the community, the Department conducted trips to the New England Spring Garden and Flower Show, to Fenway Park for a Red Sox game and to Foxboro, Mass. to witness the New England Patriots in action.

Two activities that were not made available this past fall were the pee wee basketball program and the teen center.

Renovations at PCS made it necessary to eliminate the basketball program for one season while insufficient attendance coupled with a budget cutback made the teen center program expendable. We fully expect to resume pee wee basketball next



fall when the building and restoration program is complete at PCS. The teen center, however, will not reopen until sufficient interest in this program warrants such action.

We point out with extreme pride the addition of a totally new program and accompanying facility that developed during the past year. We do so not because of our involvement with this project, our roll was minor, but rather to emphasize the fact that no project is impossible if sufficient interest and dedication is given to a community type effort.

In January a small group of fathers expressed an interest in starting a hockey program for the youngsters of the town and with our blessings proceeded to start a program using the 60' x 100' skating area at Adams Playground. Beginning with only twenty boys the program ran with moderate success throughout the winter despite limited ice time due to recreational skating.

The result of this meager beginning was the birth of the Peterborough Hockey Club. From inception its primary goal was to provide an excellent hockey program for the youth of the area. To accomplish this end, however, an adequate facility was needed so that enough ice time could be scheduled to develop the type of program they desired.

Undaunted by the fact that the Recreation Committee could contribute very little monetarily the Club set out to construct a first class hockey rink complete with double swinging gates at each end for snow removal and it's own lighting system.

Drawing contributions of money, manpower and materials from the entire area this group of dedicated individuals accomplished their seemingly unobtainable goal and we now have a complete hockey rink that would be the pride of any community.

This project demonstrates quite explicitly what can be accomplished when all interested parties join forces and work towards a common goal. Because of the dedication of a few interested fathers who drew together a vast assortment of volunteer contributions we now not only have a first class facility but a program that grew to seventy boys during the past winter.

This is why we point with pride to the Peterborough Hockey Club and the facility and program they have developed. To all who played a role in this project we say THANKS.

The spring and summer activities got off to another flying start, as usual, with the Junior Sports League's baseball program.

Baseball continues to serve a large segment of the younger male population as it has for the past 15-20 years. Upwards of 200 boys participated on twelve teams. The program serves boys 6-17 years of age.



Our summer playground program continued its excellent programs including: parachute games, field hockey, low organized games, scoop lacross, box hockey, badminton, checkers, chess, tennis instruction, arts and crafts and a variety of other activities that attempted to hold the interest of the children for ten weeks.

New programs offered during the playground season included instruction in basic canoeing, first aid, gymnastics and a girls softball league.

The pool program under the guidance of our new director, Pat Bailey, showed vast improvement over previous years. In addition to a fine program of lessons for beginner through senior lifesaving the summer of '71 saw for the first time an instruction program for both swimmer and instructor aids. The inclusion of these programs is a step towards the development of our future staff members.

Also included under Mrs. Bailey's guidance was the increasingly popular competitive swimming program taking over where she left off the previous summer and aided by a small winter program Pat guided the team through an eventful season of meets.

The highlight of the season was hosting the first Granite State Swimming Association Championship Meet and the biggest and most successful Knights of Columbus Meet ever held in its six year history.

The swim season came to an end with the Major A. Erland Goyette competition which determined the outstanding girl and boy swimmers of the year to be Ellen Blair and Jeff O'Neil.

Capitol improvements accomplished this year with funds from the Albert W. Noone Trust included a new checking system for the bathhouse (\$558.54), painting of the pool (\$1,997.85), site preparation for the new hockey rink (\$989.00), and construction of a new toilet-storage building (\$2,178.04). Although the new building is not yet complete it is expected to be finished for occupancy this spring.

The most critical need facing us at this time is for restoration of our badly deteriorated tennis courts. The courts have become progressively worse over the past five years to a present condition of being almost unplayable. We will present a planned solution to correct this situation at the annual Town Meeting and we ask your support in obtaining the necessary funds to undertake this project.

In closing this report, we would be remiss if we didn't pay tribute to and express our deepest appreciation to our most capable staff, the Board of Selectmen, the Fire Department, the

School Department, the Police Department and to the countless organizations and individuals who so generously gave of their time and assistance during the year. Without this vast assortment of assistance, which continues to increase each year, the Recreation Committee and the Recreation Department would be unable to adequately fulfill its responsibilities.

We are indeed indebted to all who offered support and encouragement during the past year.

Respectfully submitted,

Leroy Pettee, Chairman  
Ruth Craig  
Gordon Kemp  
Floyd Wakefield  
Edward Lithgow

## SEWER ADVISORY COMMITTEE REPORT

The 1971 Town Meeting instructed the Moderator to appoint a committee of five members to work with the Selectmen as requested on various aspects of the new Peterborough Municipal Sewer System. This committee was requested by the Selectmen to:

1. Prepare a set of Rules and Regulations for the new Sewer System.
2. Make a recommendation on an equitable connection charge.
3. Make a recommendation on charges for use of the Sewer System.
4. Make recommendations concerning extensions to the original system.

The committee spent a considerable amount of time on this assignment including a study of Rules and Regulations in effect at other towns, recommendations of the New Hampshire Water Supply and Pollution Control Commission; and a study of the State of Maine Plumbing Code. Several drafts were prepared, reviewed, and revised before the final draft was presented to the Selectmen in December. This was accepted with minor changes and additions.

The committee wishes to acknowledge and thank Richard R. Fernald for his valuable legal advice and other suggestions and Henry R. Cattley of Wright, Pierce and Wyman for his valuable assistance. Mr. Cattley has been the Resident Engineer, for the Sewer Construction Project and has had long practical experience in the construction and operation of Sewer Systems.

Peterborough Sewer Advisory Committee

John A. Rogers, Chairman  
H. LeGro Lane  
Arthur F. Mann  
Kenneth E. Whiton  
Carroll White

## REPORT OF GROVE STREET STUDY COMMITTEE

At the last annual Town Meeting (1971) it was voted that a Committee be appointed by the Moderator to study the traffic on Grove Street and make such recommendations as were deemed advisable.

The Committee, composed of Elizabeth McGreal, S. Frank Hobson, Perkins Bass, Clarence J. Derby and Edwin J. Lobacki, met several times, the area involved was carefully considered, and many ideas were brought forth. However, it was felt that a far bigger problem than Grove Street was involved and advice was sought from the State of New Hampshire Department of Public Works and Highways. Mr. Robert H. Whitaker, the Commissioner, sent to Peterborough to observe the situation Mr. George W. Harris, Assistant Planning Engineer.

Mr. Harris's recommendations are as follows—

1. That parking on Grove Street be restricted to parallel parking on the west side only.
2. That parking in the vicinity of the Post Office be limited to 10-12 minutes and that this be strictly enforced.
3. That no parking be allowed on the bridge spanning the Nubanusit River.
4. That off street parking in the areas adjacent to School and Depot Streets be controlled by pavement markings and that Bank patrons be encouraged to use the area to the rear of the building.
5. Other possibilities were considered by Mr. Harris, among them the utilization of the railroad tracks.

It is the unanimous feeling of the Committee that a comprehensive study of the traffic flow in Peterborough should be undertaken and that this should rightly be included in the deliberations of the Planning Board.

Edward J. Lobacki, Chairman  
For the Committee



	Land	Bldgs		Land	Bldgs
Murray, James T. Cap. 60A Off Gen. Miller Rd	1,500		Naglie, Earle H. II 20A Barber Land	1,000	
Musser, Karl B. Lookout Hill Rd.	2,000	22,500	Naglie, Edna M. H. 7A Mid. Hancock Rd.	1,000	4,000
Musser, Ruth F. Cunningham Pond Rd.	200		Nason, Amelia 86 Summer St.	750	4,000
Myhaver, Alan & Carol .25A 7 Laurel St.	750	8,000	Mobile Home		3,000
Myhaver, Robert G.*& Georgia Overseers Row	600	8,000	Naylor, John, Jr. & Lavoie, Gertrude O. Overseers Rd.	600	7,000
Myhaver, Wesley P. & Isabel 12 Central St.	1,000	8,000	Nazro, Frank F. & Anna H. Old St. Rd.	1,400	13,000
McAneney, Regina C. 14 Union St.	500	6,000	Nesbitt, Hilda M. MacDowell Rd.	1,000	12,500
McCarthy, Edward J. & Marie A. Currier Ave.	1,500	18,000	Newall, Robert H. Old St. Rd.	1,200	10,500
McCarthy, Kenneth J. & Mary F. 8 Pine St.	1,000	11,000	Newell, Chester W. & Dorothy M. 19 Summer St.	300	6,500
McCauley, James D. & Eleanor M. 6A Hunt Rd.	2,000	13,000	New Hampshire Ball Bearings, Inc. Jaffrey Rd.	31,500	1,045,200
McClellan, Ruth* Winter St.	1,600	17,000	Grove St.	9,800	72,400
McConnell, Margaret E. 8A Route 136	2,000	9,000	Newman, Ruth K. & Leonard E. 9 Kaufmann Dr.	1,750	19,000
McCormick, Kendall E. & Margaret K. Reynolds Dr.	1,000	11,000	Nichols, David C. & Mary Jane 25 High St.	1,000	9,000
McDermott, Rose-Anna M.* Evans Rd.	750	7,500	Nichols, Helen C. 16 Winter St.	1,000	17,500
McDonald, James N.*& Genuoveffa Goyette Dr.	1,400	15,000	Nichols, Irving E.*& Elizabeth D. Webb Rd.	1,800	13,500
McDonough, John J., Jr.*& Sheila Webb Rd.	1,200	15,000	Nichols, Thomas S., Jr.*& Phyllis J. Orchard Hill Rd.	1,600	20,500
McGreal, Elizabeth Y. 45.9A Old St. Rd.	3,750	17,000	Nichols, Warren J. 38 High St.	1,200	19,500
2A Old St. Rd.	1,000	17,000	Nielsen, Robert N. & Virginia W. Winter St.	1,500	17,000
McLaughlin, Alfred*& Catherine L. 23 Concord St.	750	7,000	Nolan, Francis E.*& Madeleine R. Lobacki Dr.	750	12,000
McLaughlin, Elmer C. & Mildred S. 35 Concord St.	500	7,000	Noone Mills, Div. Warehouse	800	10,000
McPartland, Kenneth M.*& Nance 3.5A Old Harrisville	1,000	11,000	Mill & Warehouse	5,900	30,200
McQuillan, Veronica*& Otis J. 1A Windy Row	1,000	8,500	32A Stearns	2,000	
Naglie, Anna G. 70A Scott Land	1,400		Perry Land	2,000	
12 Elm St.	1,000	13,000	10A Wallace & Millpd.	1,200	
			Felt Jewel, Emery	1,000	
			Norton, Andrew J.*& Patricia 7 Concord St.	500	7,000
			Nutter, Gwendolyn C. & Lawrence R. Hunt Rd.	1,500	12,000

	Land	Bldgs		Land	Bldgs
Nutter, Richard V. 1.5A Hunt Rd.	1,500	10,000	Paradise, Leonard E.*& Catherine H. 32 Granite St.	750	11,000
Nyland, Henry J., Sr.*& Catherine E. Old St. Rd.	1,500	4,000	Paradise, Marion Helen 10A Old Dublin Rd.	500	
Nyland, Henry J., Jr.**& Elizabeth 16A Greenfield Rd.	1,500	8,500	Parker, Chester F.*& Mina E. 46 Union St.	750	8,000
O'Connor, Charles G.*& Florence H. 19 Union St.	750	8,500	Parker, Frank S., Est. 31A Austin Lot	300	
O'Connor, Richard M.*& Rita M. Lookout Hill Rd.	1,000	12,000	Parker, Frederic W. & Ruth E. ½A Old Jaffrey Rd.	750	16,000
O'Hara, Ezra F.* Summer St.	1,000	10,000	S. Peterborough 100		
Ollerhead, Aubrey A. & Edith M. Cheney Ave.	1,600	20,000	Parker, Linda J. Currier Ave.	1,500	16,500
O'Loughlin, John B. & Patricia A. 22 Pine St.	1,000	17,000	Parkhurst, Emma L.* 61 Concord St.	1,000	10,000
.46A Snack Bar	750	7,500	Parkinson, David L. & Virginia H. 10 Union St.	500	9,000
O'Neil, Allen T. & Janet 1.5A Off Hunt Rd.	2,500	12,500	Parks, Marshall B., Est. 1½A Church Lot	1,000	
O'Neil, Blanche E. 50 Union St.	500	5,000	Parks, Richard A. & Patricia 5A Templeton Pasture	1,000	10,000
O'Neil, Kenneth Boat		800	Parks, Ronald W. & Phyllis S. 4A Sand Hill Rd.	1,000	9,500
O'Rourke, Daniel H.*& Frances M.* .75A Lobacki Dr.	750	15,500	Parks, William, Sr. & Irene 11A Sand Hill Rd.	2,000	8,000
Osenga, Gwynne S. Old Greenfield Rd.	2,000	16,000	Paro, Wilfred E. & Margaret M. Lounsbury Ave.	1,000	15,000
Ozenich, Richard A.*& Shirley M. Mt. View Terr.	1,500	17,500	Parrott, Raymond C. 84 Grove St.	750	14,000
Page, Chester F. & H. Hannah Mt. View Terr.	1,600	15,000	Patten, Marcia A. & Roland A. .7A Hancock Rd.	1,000	9,000
Paige, Norman B. & Beverly P. Granite St.	750	8,000	Patterson, James L. & Ruth E. 48 Currier Ave.	2,000	18,500
Paine, Henry N. & Christine M. 19A Greenfield Rd.	1,000	12,000	Pearson, John V. & Ruth T. 8A Wilton Rd.	1,000	10,000
Paquet, Robert G. & Emely S. 21 Union St.	750	9,500	Pearson, Mabel W. MacDowell Rd.	750	11,000
Paradise, Edmund J. & Marion 30 Granite St.	500	10,000	Pelletier, Myles G.*& Claire L. Currier Ave.	2,000	19,000
Paradise, Homer C.*& Thelma Evans Rd.	1,000	12,000	Pellitier, Rosario*& Merilda 1A 56 Main St.	1,000	8,500
Shop	1,750	1,000	Pepin, Lena F.* 68 Concord St.	750	9,000
Evans Flat	750	9,500	Perham, Joel & Frances W. S. Peterborough	500	7,500
Paradise, Leonard E. 1½A Elm & Rt. 101	1,000				

	Land	Bldgs		Land	Bldgs
Perkins, Leroy G. & Dorothy I.			Petersen, Fred C. & Mary C.		
Old St. Rd.	1,200	10,000	Cheney Ave.	2,500	17,000
Perkins, Lloyd A.*& Harriet S.			Peterson, Helen R.		
Lobacki Dr.	750	14,000	2A Wilton Rd.	3,000	25,000
Perreault, Amede			Peterson, John D.*& Virginia		
Mobile Home		5,000	10A Wilton Rd.	50	
Perry, Albert A., Sr. & Gladys M.			Old Jaffrey Rd.	2,500	35,000
27 Granite St.	500	4,000	Old Jaffrey Rd.		2,500
Gulf Rd.	100		Peterson, John D., Walter R., Jr., Dedo, M., Buck, W., Campbell, W.		
Perry, William F., II			.79A Sand Hill Rd.	1,500	
Concord St.	5,100	16,900	Peterson, John D. & Walter R., Jr.		
Elm St.	1,500	2,000	General Miller Rd.	2,000	
Perry, William F., II & Janice J.			Main St.	4,600	8,400
MacDowell Rd.	1,000	16,000	7A Sand Hill Rd.	2,000	
Perullo, Leo A. & Jean S.			66A Cunningham Lot	4,000	
.91A Sand Hill Rd.	1,000	18,000	65A Wilton Rd.	5,000	4,000
Peterboro Basket Co.			Peterson, Walter R., Jr. & Dorothy D.		
Off Grove St.	6,500	27,100	45 A Old Mt. Rd.	3,000	26,000
Peterborough Co-op Bank			Peterson, John & Walter R., Jr.		
32 Grove St.	2,600	17,800	Blueberry Lane	2,000	
Peterborough Diner			Pettee, Leroy A.*& Virginia T.		
Depot St.		10,000	Goyette Dr.	1,200	14,000
PIDC			Petts, Norman I.*& Carol R.		
10A Currier Land	3,000		Currier Ave.	1,200	12,000
11A Jaffrey Rd.	3,000		Phelps, Herbert J.*& Irene		
94A Jaffrey Rd.	10,000		Altemont St.	600	6,500
100A Off Hunt Rd.	5,000		Phillips, Jeanne*		
21A Land	3,600		Mobile Home		2,500
38A E/S Rt. 202	5,000		Phipps, Ralph F. & Alice N.		
5A W/S Rt. 202	4,000	6,400	91 Main St.	1,500	17,000
55A Johnson Land	4,500		Picard, Annette C.		
128A Hancock Rd.	10,000		44 Grove St.	1,200	14,000
Former Vose Farm	3,600		Pierce, Howard M.*		
1A Route 202	500		1.5A Mid. Hancock Rd.	1,000	7,000
24A Honeywell	29,500	708,200	Pierce, Richard W.& Charlotte W.		
Peterborough Lodge #15			Old Dublin Rd.	2,500	30,000
W. Peterborough	2,000	7,500	Piggott, Ernest B. G. & Fannie L. Piggott Est.		
Peterborough Motel Corp.			.25A 7 Mercer Ave.	1,000	11,000
5.5A Elm St.	19,600	126,200	½A Mercer Ave.	1,000	
Peterborough Savings Bank			Pizzutiello, Joseph & Mildred A.		
35 Main St.	19,200	181,600	Lobacki Dr.	750	12,500
Peterborough Sportsmen Club			Pongan, Fidencio E. & Ruth C.		
30A Dublin Rd.	500		Summer St.	1,000	7,500
A. W. Peters, Inc.					
Bulk Plant Summer St.	5,600	17,400			
Peters, Ashford W.& Muriel					
17 Vale St.	1,000	13,000			
Peters, Stanley W.*& Dolores B.					
9 Concord St.	750	10,000			



	Land	Bldgs		Land	Bldgs
Poodiack, James G.			Reed, George E. & Eunice		
4A Off Old Mt. Rd.	1,500	10,000	15.5A Old St. Rd.	1,500	12,000
Poodiack, Julia & Frank			Boat		100
17A Off Old Mt. Rd.	2,000	9,000	Reed, Ethel M.		
Popple, Albert C.*&			Old Mt. Rd.	1,000	9,000
Annie M.			3/4A 5 Granite St.	750	10,500
Res. Old Dublin Rd.	1,000	13,000	Reed, R. Meikle*&		
Potter, Earl E. & Rose M.			Helen T.		
Upper Union St.	750	8,500	Res. Blueberry La	2,000	22,000
Potter, Royal F. *&			Reekie, William R. & Mary		
Esther P.			Res. Cheney Ave.	1,500	11,000
Mt. View Ter.	1,500	15,000	Reese, Dieter E.P. &		
Prest, Barbara J.			Elsie H.		
Nubanusit La.	1,500	16,000	Sand Hill Rd.	1,200	12,000
Prest, Curtis A. *			Reffi, Robert R. *&		
Boat		700	Theresa C.		
62 Concord St.	750	13,000	Res. Currier Ave.	2,000	15,500
Price, Doris A.			Renshaw, David M. &		
57 Union St.	500	7,000	Doris L.		
Price, Richard G.*& Anne			77 Main St.	500	10,000
Res. Hunt Rd.	1,500	12,000	Reynolds, Lloyd G.		
Pritchard, Doris W. &			Boat		800
Rowland W.			5A Prospect St.	2,500	
3.5A Windy Row	2,000	10,000	6.36A Mercer Ave.	5,000	
Proudman, Eleanor			Hunter Rd.	10,000	25,000
Res. Cheney Ave.	1,600	15,000	1.2A Shadow Lane	4,400	57,800
Prouix, Aime A. *&			Reynolds, Lloyd G., Inc.		
Kathleen H.			Lobacki Dr.	1,500	
Res. Grove St.	800	9,500	Summer St. Apts.	8,000	180,000
Prouty, Edna			Hunter Farm Rd. #9		7,500
Mobile Home		3,000	Hunter Farm Rd. #34		8,000
Putney, Andrew L. Est.&			Reynolds, Margaret R.		
Charlotte M.			20A Windy Row	3,000	18,000
S. Peterboro	700	5,000	Reynolds, Violet P.		
Querfurth, Evelyn C.			Taylor Rd.	1,000	7,000
Res. Winter St.	1,500	16,000	Rice, Benjamin M. &		
Quick, Laurence A. &			Roselle W.		
Constance B.			415A Windy Row	8,000	34,000
Res. Kaufmann Dr.	1,500	22,500	33A Fox Run Farm	6,000	
Quillin, Louise			11A Windy Row	3,000	
Res. Lobacki Dr.	750	11,500	5.5A Spring Rd.	2,000	
Quinlan, Robert & Barbara			Richard, Raymond P. & Nancy		
83 Grove St.	800	10,000	Res. Sand Hill Rd.	1,500	12,000
Res 59 Union St.	1,000	12,000	Richardson, Elizabeth H.		
Rainier, Frank W. & Mildred			Res. Kaufmann Dr.	2,000	25,000
Res. Sharon Rd.	1,000	14,000	Richardson, Helen E.		
Ramos, Corinna H.			Res. Sand Hill Rd.	1,000	10,500
Lobacki Dr.	1,000	11,000	Richardson, Robert E. &		
Ramsey, William H*			Virginia F.		
20A Grfld Rd.	2,000	7,000	Res Main St.	750	10,000
Rank, Travers*&Dolores			L Sand Hill Rd.	500	
Currier Ave.	3,000	17,500	Rideout, Lillian		
Raschke, Esther *			Res Greenfield Rd.	1,000	2,000
49 Grove St.	750	9,500	Ring, Donald K &		
Ravlin, Mary C.			Marion E.	1,000	12,000
11A Mid. Hancock Rd.	300		Riverside Paving &		
Ray, Robert W. & Polly P.			Excavating Inc.		
Res. 3 Mercer Ave.	1,200	13,000	Summer St.	2,000	10,000
Raymond, Fairfield E.					
428A Crosby Rd.	10,000	24,000			



	Land	Bldgs		Land	Bldgs
Roberts, George E. *& Asenath			Safford, N. Morton Res. Pine St.	4,000	28,000
Res. S. Peterboro	500	6,000	Sage, Catharine B. 14 Concord St.	800	9,000
Robinson, Amy			1 Concord St.	500	10,000
Res. Elm St.	1,000	7,500	3-5 Concord St.	1,000	9,000
Robinson, George			Sage, Taylor & Georgiana M.		
Res. Spring Rd.	1,200	3,500	Res. East Mt. Rd.	1,000	8,000
Rochford, Dorris			Salamy, Paul *& Patricia S.		
Res. Sand Hill Rd.	2,000	11,000	Res. Grove St.	1,000	9,000
Rockwell, Arthur F. Jr. & Brenda J.			Sanborn, Clayton E.*& Christine E.		
Res. Summer St.	500	5,500	Res. 28 Summer St.	750	7,500
Rodger, Thomas C. & Lillian M.			Sanders, Richard T. & Holly T.		
Res. Old Dub. Rd.	1,200	11,000	Res. Reynolds Dr.	1,000	11,000
Roe, Mary W.			Sargent, Carolyn B. & Thomas S.III		
Res Pine St.	750	12,000	Res. Union St.	500	8,000
Rogers, Harry W. & Jean J.			Sargent, Mary C. * Res. Old St. Rd.	1,600	16,000
Res. Summer St.	750	5,500	Saville, Bertie & Linda A.		
Rogers, John A. & Eva M.			Res. High St.	1,000	12,000
Res. Old St. Rd.	1,400	15,500	Sawtelle, Carroll & Helen		
Rosario, Norman K. *			Res. Off Vine St.	500	6,500
Scott Winn Rd. Res.	800	10,000	Sawyer, Elinor	1,000	11,000
Rose, Vernon F. & Valeda			Res. Old St. Rd.		
Res Summer St.	500	4,000	Sawyer, Richard M. & Lauretta W.		
Rose, William J. & Jacqueline F.	1,000	10,000	Res. Old St. Rd.	1,400	12,500
Rossi, Meldred W.			Schaal, Albert A. & Dorothy R.		
Res. Windy Row	1,000	6,000	Res. Elm St.	1,200	15,000
Rossman, James R. & Margaret I.			Scheibe, Frederick W. *& Joyce M.		
Res. Kaufmann Dr.	1,000	21,000	Res. Currier Ave.	1,750	18,000
Rowse, A. Edward*& Marion C.			Schofield, Katherine A. Res. Blueberry La.	2,000	20,000
Res Wilson Corner	2,000	30,000	Schricker, William G. Jr. Jacqueline G.		
Roy, Albert E. & Rolande A.			Res. Noone Ave.	1,000	11,000
Shop Depot St.	1,000	2,000	Schwartz, Charles L. *& Jean M.		
Block Main St.	4,250	26,150	Hunter Farm Rd.	2,000	17,500
Roy, Joseph R. *& Geraldine E.			Seccombe, William S. Est. MacDowell Rd.	2,500	7,500
Res Hall Court	1,500	15,000	Sedgwick, John P. & Isabel E.		
Rundlett, Marion H. *			Res. Pine St.	1,200	22,000
Res 23 Pine St.	750	9,500	Seneschal, Ernest L. *& Bertha A.		
Russell, Joseph P. Jr.* Bernadette C.			Res. Evans Rd.	750	7,500
Res. Hunt Rd.	1,500	7,000	Sessions, Kendall W. Jr. & Helen		
Russell, Joseph, Sr.			Res. Summer St.	2,500	10,000
L & Trailer Summer St.	100	500	Seybolt, Jeannette B. Res. Cheney Ave.	1,600	17,500
Ryan, Kenneth H. & Evelyn D.					
Res Upper Union St.	750	5,000			
Safford, Francis J. & Eunice C.					
Res. Old Jaf. Rd.	1,500	10,500			
Safford, Lena F.					
Res. Main St.	1,500	15,000			

	Land	Bldgs		Land	Bldgs
Shattuck, Elmer H. & Marion			Sjoblom, Esther & Ina		
Res MacDowell Rd.	1,000	17,500	86 Main St.	1,500	17,000
Shea, Clifford E. & Ruth K.			Slade, Robert C. & Elizabeth		
Res. Old Mt. Rd.	1,000	7,000	Res. Currier Ave.	2,000	18,500
Shea, Robert J. & Grace E.			Smith, Charles H. Nancy E.		
Res. Crosby Rd.	1,500	17,000	Old Grfld. Rd.	750	5,000
Sheldon, William E. &* Jeanne M.			Smith, Elinor A. L. Vale St.	200	
Res. 38 Summer St.	250	3,000	Smith, Elwyn W. *& Diane		
Shepard, Jean H.*			Res. Elm St.	1,200	14,000
Res. Nichols La.	1,000	17,000	Smith, Flora		
Shepherd, John T. & Evelyn J.			L N. Peterboro	1,000	
Res. Vale St.	750	8,500	L Grfld. Rd.	400	
Sheppard, Irving H. & Janet J.			Smith, Florence A.		
Res. Noone Ave.	1,200	12,000	Res. Grfld Rd.	750	2,000
Sherk, Donald M. *& Shirley G.			Smith, Frederick P.& Patricia A.		
Res. Sand Hill Rd.	1,600	16,000	Res. Currier Ave.	1,600	17,500
Shields, Ellen F.			Smith, George H. Est. 11 Vale St.	750	9,500
Res. Overseers Row.	750	8,000	Smith, Harry A.		
Shields, Francis H. Jr. & Bernice M.			Res. Greenfield Rd.	4,000	3,000
Res. Old Bennington Rd	650	10,000	Smith, Harold E. *& Rose D.		
Silver, Anna & Boucher, Carol			Res. W. Peterboro	750	7,500
Res. W. Peterboro	1,000	7,500	Smith, Howard N. *& Evelyn M.		
Silverman, Morris *& Goldie			Res. Old St. Rd.	1,400	14,000
Res. Sand Hill Rd.	1,500	14,000	Smith, John L. & Impi A.		
Simmons, Gurdon & Blanche C.			Res. Maple Ave.	1,000	11,500
Res. Blueberry La.	2,000	16,000	Smith, Mary A., Edna K. & Rita E.		
Simonds, Bruce			Res. Lookout Hill	1,200	10,000
44 Altemont St.	500	5,000	Smith, Orrin F.		
Simonds, Bruce & Emily			Res. High St.	1,000	15,000
Old Dublin Rd.	4,300	28,000	Smith, Raymond P. & Helen E.		
Simonds, James E. *& Mary Porter			Res. Mercer Ave.	1,200	15,000
Res. Windy Row.	3,000	27,000	Smith, W. Prescott & Patricia B.		
Simonetta, Kenneth L Sand Hill Rd.	1,000		Res. Grfld. Rd.	4,000	36,000
Simonetta, Kenneth R. & Laura			Sneaker, Inc. Grove St.	3,400	17,400
Res. Sand Hill Rd.	1,000	11,000	Plant Summer St.		5,800
Simonetta, Marion Y.			Snyder, Miriam S. *& Res. Concord St.	750	8,000
Res. 89 Grove St.	1,000	12,000	Spaulding, Clayton W.		
Sim's Press, Inc.			Res. Old Grfld Rd.	2,000	6,000
Rt. 202 N. Peterboro	5,400	49,100	Spooner, John L. *& Patricia E.		
Sisson, Andrew R. *& Catharine H.			Res. Kaufmann Dr.	1,600	20,000
Res. Orchard Hill Rd.	1,600	18,500	Stapleton, Felix *& Amy D.		
Sittinger, Carl J. & Irene D.			Res. 30 Winter St.	1,500	21,000
Res. Scott St.	750	13,000			

	Land	Bldgs		Land	Bldgs
Starcher, Cleveland D. & Faith D.			Sweeney, Allen J. & Vivian C.		
Res. Gulf Rd.	1,000	3,500	Res. 34 Concord St.	750	10,000
Starrett, Adelia D.			Sweeney, Fred I. Est.		
Res. Nubanusit La.	750	14,000	May St.	1,000	8,000
Steele, Alice B.*			Sweeney, Israel D. & Esther M.		
Res. High St.	1,500	21,000	Res. Old Jaf. Rd.	600	7,500
Stetson, Howard O. & Carol N.			Sweeney, Noeal A.* & Agnes P.		
Res. Hunt Rd.	750	7,500	Res. Wilton Rd.	1,000	10,500
Stewart, Max & Edith			Sweeney, Roger & Aurore M.		
Res. Bennington Rd.	2,000	15,000	Res. 39 Summer St.	500	3,000
Stewart, Robert & Mariellen			Sweeney, Walter & Noeal, Roy		
Res. Pine St.	3,000	20,000	L. S. Peterboro	100	
Stickney, Frances L.			Sweeney, Walter L. * & Ruth Y.		
Res. Hunt Rd.	1,200	13,000	Res. W. Peterboro	600	8,000
Stockwell, Kenneth L. & Judith B.			Swett, Frank P. Sr. Est. & Mildred R.		
Res. 45 Concord St.	1,000	11,000	Res. Kaufmann Dr.	1,750	19,000
Stockwell, Merle B. & Eva D.			Szydol, Stanley T.		
Res. Webb Rd.	1,200	13,000	Boat		100
Stone, Alton H.			Szydol, Stanley T. & Sarah E.		
Res. Lookout Hill	1,200	11,500	Res. 14 Pine St.	750	11,000
Stone, Mildred C.			Talbot, Fernand D. * & Marie A.		
Res. High St.	1,500	22,000	Res. Kaufmann Dr.	1,600	19,500
Stoops, Ward R. & Anne J.			Tansey, Joseph H.*		
Res. Murphy Rd.	1,500	22,000	Elm St.		14,000
Stote, Robert E. * & Joyce E.			Boat		200
Mt. View Ter.	1,500	14,000	Bowling Alley	7,400	32,800
Strang, Vance C. * & Lorraine J.			Taylor, Benjamin R.		
Res. Currier Ave.	1,600	18,000	100A Robbe Land	3,000	
Stromgren, Mary L. & Res. Wilton Rd.	2,000	11,000	Taylor, Edna P.*		
Strople, Edward R. Jr.			Res. Kaufmann Dr.	2,000	22,000
Boat		800	Taylor, Robert D. & Elizabeth B.		
Sullivan, Roger F. & Ellen M.			Res. Happy Valley	6,000	22,000
Res. 28 Union St.	750	7,500	Taylor, Scott F. & Kathleen B.		
Sumner, Herbert A.			Res. Old St. Rd.	1,600	20,000
Res. Prospect St.	750	5,000	Boat		500
Sumner, Maurice H. * & Stella L.			Taylor, William S.		
Res. Mt. View Ter.	1,500	16,000	150A Old Town Farm	8,000	52,000
Sutcliffe, Dennis O.			2½A Summer St.	600	
Res. Granite St.	500	3,000	2½A Summer St.	800	
Sutcliffe, Walter & Jane			Maxwell Place	3,000	12,000
Res. S. Peterboro	400	4,000	75 Summer St.	750	7,500
Sutherland, Donald & Virginia L.			Summer St.	1,000	8,000
Res. Central St.	1,200	16,500	Teates, June A. *		
Swanson, A. Howard & Ruth L.H.			Res. Hunt Rd.	500	4,500
Res. MacDowell Rd.	2,000	18,000	Teixeira, Jose & Christiana G.		
			Res. Morris St.	600	6,500



	Land	Bldgs		Land	Bldgs
Teixeira, Manuel & Idalina R. Morris St.	750	6,000	Thomas, Wayne E.*& Maureen M. 15 Concord St.	750	10,000
Teixeira, Noe & Maria R. 11-12 Main St.	1,200	10,000	Thompson, Anne C. Webb Rd.	1,200	15,000
Teixeira, Pearl 1 Main St.	750	6,000	Thompson, Dr. Howard E., Est. 167A General Miller Rd	3,000	25,000
rear of basket shop	500	8,000	Thompson, Lillian R. Sand Hill Rd.	500	4,000
3 Main St.	750	8,500	Thunborg, Arnold I.*& Patricia S. Sand Hill Rd.	1,200	12,000
6A Paige Lot	2,000		Tiedens, George R. & Elizabeth L. Blueberry Lane	1,500	21,000
Basket Shop		3,000	Tikka, Lucy M. Grove St. Ext.	500	5,000
Tenney, Forrest F. & Pearl D. 25½A Hospital	5,000	32,000	Tilton, Ralph E., Jr. & Margery L. Concord St.	750	15,000
3/4A 111 Grove St.	750	8,000	Tobey, Malcolm S.*& Ruth Lookout Hill Rd.	1,600	13,000
Terrell, Constance*& Doarthea Ramsauen .71A Blueberry Lane	1,500	15,000	Tolman, Arvilla* Pine St.	750	12,000
Tewell, Lowell T.*& Betty Jane 73 Summer St.	750	8,000	Torsey, Leslie A.*& Evelyn J. 74 Grove St.	750	8,500
Tewell, Roy A. Boat		150	Torsey, Leslie A., Jr. & Rhoda F. 5 Winter St.	750	8,000
Tewell, Roy A. & Daisy Jane ½A Wilton Rd.	750	9,500	Towle, Rachel 81 Grove St.	600	7,500
Tewksbury, Theodore L., Jr.*& Roberta S. Wilton-Sharon Rd.	2,500	24,000	Townsend, Richard S. & Marion M. Off Grove St.	800	10,000
The Harris Const., Co., Inc. Office Bldg.		3,600	Trabucco, Alfred F. & Madeline R. Currier Ave.	1,600	16,000
Scales		1,000	Transcript Printing Co. Grove St.	5,800	45,000
Livingston Meadow	10,000		Tremblay, Anthony M. & Barbara S. 2 Vine St.	600	7,500
Theimann, Edna H. 64 Grove St.	750	12,000	Tremblay, Joseph A. & Bernice A. S. Peterborough	500	5,000
The LaRoches, Inc. East Hill Rd.	1,500		Trufant, Edwin F., Jr.*& Arlene G. 26 Pine St.	750	9,000
The MacDowell Colony Inc. 339A not exempt from taxation	30,000	12,000	Trufant, Edwin F., Jr. & R. O. & R. E. 184A Boggle Rd.	4,500	
The Monad. Indoor Tennis Club, Inc. 4½A Route 202	3,800	32,900	Trufant, Julia F. 75 Concord St.	1,000	9,000
The Petersons, Inc. Office Bldg.	2,000	21,000	Trufant, Sally P.* Sand Hill Rd.	1,000	12,000
Shadow Lane	750		Tseng, Hsien-Chi & Chao-Cheng Kaufmann Dr.	2,000	15,000
Therault, Lucien J. & Barbara A. Currier Ave.	1,500	17,000			
Thibault, J. Richard & Irene A. Evans Rd.	1,000	12,000			
Thibault, William J. & Elsie W. Peterborough	800	10,000			
Radio Shop		1,000			
Thiele, Everett A. & Shirley L. Sand Hill Rd.	1,000	9,500			



	Land	Bldgs		Land	Bldgs
Turner, Charles M.*& Thelma M. 15 Summer St.	500	6,000	Verhey, John*& Norma C. Hunt Rd.	1,000	10,500
Turner, Raymond F.*& Cynthia M. 2½A Happy Valley	1,000	6,500	Vestry of All Saints Church Concord St.	1,000	
Tuttle, George E. & Rubie 13 High St.	750	10,000	Vezina, Isabelle 8A Carley Rd.	200	
Twitchell, Edward B., Dr. & Anne D. 1A Old St. Rd.	1,800	20,000	32 High St.	1,500	12,000
Twombly, William F. Lookout Hill Rd.	2,000	17,500	Vincent, Allen C.* ½A S. Peterborough	500	4,500
Underdown, Nathaniel R. & Eleanor A. 43 Pine St.	1,600	16,000	Vincent, Glenn E. & Ruby E. & Allen C. S. Peterborough	500	5,500
Union Congregational Church 37 Concord St.	500	12,000	Vorm, Beatrice T. 67A Windy Row	5,000	30,000
Unitarian Church 15 Horse Stalls	750	3,000	Vose, Anne E. 1A Swamp Woods	750	3,500
Upland Farms, Inc. 250A Orchards	20,000	65,000	64A Nahor Farm	4,000	
Old Sharon Rd.	4,000	10,000	3/4A Hancock Rd.	1,500	9,500
34A Nelson Land	2,000		Vose, Lloyd S. 64A Colburn Pasture	1,500	
256A E/S Sharon	13,000		55A Greenfield Rd.	3,000	14,000
59A Jacquith Woods	10,000		Voss, Elizabeth East Hill Rd.	1,000	13,000
Reynolds Place		7,500	Wakefield, Floyd L.* 30A W. Peterborough	2,000	7,500
40A Upland Farms Rd.	4,000	45,000	Wakefield, Ray L. & Elaine S.		
53A Brackett Place	6,000		Lobacki Dr.	1,200	12,500
5A Along River	100		Walker, Arlene Overseers Row	600	8,000
Vaillancourt, J. Saluste & Jennie M. W. Peterborough	200	6,500	Walker, Jeanette 3A Pine St.	1,500	18,500
Valenti, Ruth ½A 42 Summer St.	750	8,250	Wallace, Jeannie B. W. Peterborough	750	4,500
Valenti, Severino D. & Mary B. Hunt Rd.	2,000	12,000	Walsh, George W. & Ruth M. 103 Nichols Rd.	1,500	12,000
Vandyne, Richard L.*& Shirley C. Windy Row	1,000	12,000	Ward, Joan M. & David K. 25 Pine St.	750	11,000
VanHorn, Edgar W.*& Patricia A. 85 Grove St.	1,000	11,500	Wardwell, Mabel P.* 1A 12 Vine St.	1,000	12,000
Vanni, Beatrice E.* ½Int. Laurel St. & Mobile Home	500	4,000	Warley, Bristow A. Greenfield Rd.	600	4,500
Vanni, Leo C. & Ferne 44 Summer St.	750	8,500	Warren, Esther F.*& Kenneth P. 2A CheneyAve. Cheney Ave.	1,000 1,200	7,000 12,000
Vanstrien, David D. & Karin 15 Laurel St.	500	15,000	Warren, Marie E. Lookout Hill Rd.	1,000	10,000
Varnum, Arthur C., Jr.*& Aileen E. 20A Greenfield Rd.	1,500	10,500	Watkins, Arthur L. & Gwendolyn M. Orchard Hill Rd.	1,600	19,000
			Watkins, Jack H.*& Ruth F. Cheney Ave.	1,600	22,500
			Waugh, Georgia Old Mt. Rd.	1,000	6,000

	Land	Bldgs		Land	Bldgs
Weathers, Robert D. & Mary L.			Wheeler, Roger E. & Estelle V.		
42 High St.	1,200	15,000	5.4A Greenfield Rd.	250	
Webb, J. Frederick			Wheeler, Stanley P., Jr. & Joan B.		
88 Grove St.	1,500	14,000	Goyette Dr.	1,200	14,000
Webb, Wayne D. & Dolores			Whitcomb, Roger L.* & Deborah		
Goyette Dr.	1,400	12,500	Old Dublin Rd.	1,500	17,500
Weeks, Mabel G. & McGrath, Violet K.			Whitcomb, Roger L. & Combs, John P. & Lynch, Paul		
104 Grove St.	750	9,000	Warehouse Main St.	3,300	3,600
Weier, Donald A. & Cordelia A.			White, Burton F.* & Jeanette T.		
Lounsbury Lane	1,000	16,000	6½A Sand Hill Rd.	1,500	6,500
Weir, Melvin G. & Alice M.			White, Carroll D.* & Mildred S.		
Webb Rd.	1,400	15,000	70 Grove St.	1,000	11,500
Welch, Frederick R.* & Orice			18 Granite St.	500	7,000
Wilton Rd.	1,000	11,000	19 Granite St.	1,200	18,000
Welch, Jesse A.* & Doris M.			White, Mary L.*		
Old St. Rd.	1,400	17,500	½Int. Elm St.	1,000	4,500
Welcome, John K.* & Geraldine			White, Ralph & Rita		
22 Prospect St.	1,000	16,000	½A Old Dublin Rd.	500	10,000
Weldon, Joseph F. & Dorothy E.			White, Stephen A.		
18A General Miller Rd.	4,000	14,000	Central St.	1,000	11,500
Wells, Charles H. & Janet C.			Whitehouse, Carol C.		
Evans Rd.	1,000	7,000	25A Condy Rd.	2,000	18,000
Wenblad, Nils R. * & Ruth B.			12A Condy Rd.	1,000	12,000
Evans Rd.	1,000	6,500	Whitfield, S. Ernest, Jr. & Eileen W.		
Werner, Paul E.*			Old St. Rd.	1,600	17,000
6A Sharon Rd.	1,600	10,500	Whitney, Benjamin P.*		
West End Market			Kaufmann Dr.	1,750	18,000
Laundry & Store	5,700	36,900	Whitney, Carleton E. & Gloria		
Wetherbee, Daniel H.*			8 Vale St.	750	9,000
110 Grove St.	400	7,000	Whitney, David K. & Norma		
Wheeler, Arthur E. & Margery			65 Keenan Dr.	1,400	12,000
25 Concord St.	1,000	15,000	5A Middle Hancock Rd.	2,000	12,000
Wheeler, Eva L. Est. & John R.			Boat		500
Laurel St.	1,000		Whitney, Herbert L.* & Barbara		
62A Gulf Rd.	500		Happy Valley	1,200	12,000
Wheeler, Fred			Whitney, Wallace F.* & Vivien R.		
2A Gulf Rd.	500	1,000	3A Sharon Rd.	2,000	15,000
Wheeler, John R.* & Josephine C.			Whitney, Winston & Marilyn W.		
45 Grove St.	800	12,500	1.5A Spring Rd.	750	
Wheeler, Mark G.* & Grace M.			21.7A Spring Rd.	1,000	8,500
Sharon Rd.		17,000	1.84A Spring Rd.	600	6,800
1.8A Rt. 202 Agway	4,950	5,200	Whiton, Kenneth E. & Delma T.		
5A Laundry	4,950	9,600	Goyette Dr.	1,200	14,000
Wheeler, Richard K.* & Theo A.			Wickham, Wilma B.		
Middle Hancock Rd.	1,000	8,500	25 Granite St.	750	7,000
			2½A Greenfield Rd.	1,000	

	Land	Bldgs		Land	Bldgs
Wilder, Edith T. Concord St.	6,400	16,000	Woods, Herman S. & Doris		
Wilder, Marshall P. & Edith			½A Off Bridge St.	750	9,000
3 1/3A Briggs St.	2,000	19,000	Worcester, Lois J. Scott St.	1,600	
Wilder, Norman & Louise			Worcester, Ralph B.* 67A Middle Hancock Rd.	3,000	10,000
Sand Hill Rd.	600	6,000	Wright, Harry* 51 Grove St.	750	12,000
Wilder, Vernon C. & Pearl			Wright, Loran N. & Beatrice I.		
24A Sand Hill Rd.	1,000	6,500	W. Peterborough	750	6,000
Wilks, Ronald D. & Elizabeth W.			Wyman, Irma M. 10A L	1,000	
Blueberry Lane	2,000	19,000	6½A Old Dublin Rd.	2,000	18,000
4 Vine St.	750	11,500	Young, Dr. Albert G. Est. 156½A Old Jaffrey Rd.	7,500	25,000
Williams, Thomas L. & Jean L.			Young, Ashley D. & Zelma M.		
Lookout Hill Rd.	1,600	15,000	7A Sharon Rd.	1,800	15,500
Williams, Warren E.*& Arlene L.			Young, Darcy A., Jr. & Ruth H.		
S. Peterborough	750	9,000	Kaufmann Dr.	1,750	23,000
Wilson, Barbara Y. Cheney Ave.	1,600	17,000	Young, Edwin B. & Ruth W.		
Wilson, Ivan & Marion R.			Webb Rd.	1,200	13,000
4A Old Town Farm Rd.	1,200	10,000	Zanga, Benedetto A.*& Nancy		
Wilson, Mildred W. Peterborough	1,000	6,000	74½ Grove St.	400	6,000
Windisch, Charles E. & Marcia V.			Zanga, George B. & Sandra G.		
Noone Ave.	800	12,000	41 Union St.	750	10,000
Wonders, Samuel D. & Ward, Dixie			Zanga, Virginia 56 Union St.	1,000	9,500
63 Pine St.	2,000	18,000	Zengierski, Joseph*& Ida		
Wood, Carl W.*& Charlotte S.			Overseers Row	600	7,000
33.5A Windy Row	6,000	28,000	Zimmerman, John Cheney Ave.	2,500	19,000
Woodbury, Alfred N. & Barbara D.			Zurcher, Gustave W.*& Margaret		
Goyette Dr.	1,600	17,000	½A Hatch St.	1,000	16,000
Woodbury, Philip, Jr.* 15 Pine St.	1,000	20,000	Vose, Carl B. .8A Greenfield Rd.	500	500



PROPERTIES AND ASSESSMENTS  
of the non-residents of Peterborough, N. H.

	Land	Bldgs		Land	Bldgs
Adams, Charles E., Est. Middle Hancock Rd.	1,000		Bross, John A. 58A French Land	800	
Ambrose, Homer E. & Ethel W. 53 Grove St.	1,000	9,000	Bross, John A. & Joanne B. 21.8A Sharon Rd.	2,000	17,000
Andrews, Dwight & Matilda W. 3.5A Shedd Hill Rd.	1,000	9,000	Bryan, Wendell J. & Marie E. 3.2A Greenfield Rd.	1,000	4,000
Andrews, Elizabeth H. 106A Sharon Rd.	2,500		Buffey, Mable B. Winter St.	750	9,500
37.2 Hayward Land	1,500		Burgin, Walter Happy Valley	1,000	8,500
Atherton, Malcolm H. & Edythe H. 3A Holt Land	1,000		Butler, Raymond R., Inc. 1 Hall Court	1,500	14,000
Axelrod, Henrietta F. Burke Rd.	3,000	30,000	Keenan Dr.	1,500	7,000
Babine Heirs 12A Gulf Rd.	300		Cabot, Thomas D. & Virginia W. 36A Miller Park	800	
Baldwin, Persis M., Est. 6A Webb Lot	300		Cade, George E. & Venida M. Aimless St.	1,500	
Barry, Edward P., Est. 148A Farm & Cottage Summer Res. Bungalow	4,000	7,500 25,000 2,500	Carson, Robert R. 1A Summer St.	1,000	
Bass, Robert P., Jr. 48.5A Elm Hill Rd.	8,800	2,000	Cass, George E. & Dorothy M. 8.5A Middle Hancock Rd	1,000	6,000
4.9A Topside	2,000	25,000	Cernota, Arthur J. 5,6,7, Vine St.	500	8,500
50A Field Rd.	3,000	3,000	Cheshire Oil Co. 3A Grove St.	4,000	6,700
Bastille, John E., Est. 1A May St.	500		14 Main St.	6,100	12,700
Benoit, Robert A. & Theresa R. Mercer Ave.	750	10,500	Cities Service Oil Co. Garage	5,300	7,200
Benson, Melvin B., III & Margaret T. 12A Old Jaffrey Rd.	1,000		Cleveland, Bradlee W. 1A Hancock Rd.	600	
Bloomfield, Virginia 17A Old Hancock Rd.	1,200		Clinton, James A. 1/3 Und Int. 124A	1,500	1,000
Bonsal, Edith B. 2A Sharon Rd.	1,000	9,000	Close, Francis D. & Judith T. Trailer		250
30A Old Jaffrey Rd.	1,800		45A Middle Hancock Rd.	2,500	
2.8A Topside	1,000	14,000	Cochran, Lloyd R., Jr. 20A Greenfield Rd.	500	
Bowen, Majorie L. 53A Off Union St.	5,000		Cogswell, Marion P. 30.5A Dublin Rd.	1,500	10,500
Briscoe, Cornelia A. 2.5A Gen. Miller Rd.	2,000		Cole, Edward D. & Jane M. 8A Carley Rd.	1,500	6,500
Brooks, Henry E. 100A Burke Rd.	2,000		Contocook Valley Broadcasting Corp. 3.7A Route 202	3,000	
Bross, Joanne B. Topside		12,000	Conway, Michael 1A Rt. 136	750	
3A Topside	1,000	14,000	Cooke, Stuart P. 12A Windy Row	2,000	6,500
49A Parmalie Lot	1,600				
Bross, John A. 11A Old St. Rd.	1,800				
84A Condy Rd.	1,200				



	Land	Bldgs		Land	Bldgs
Copeland, Mildred L. 2 3/4A Old Greenf. Rd.	750	4,000	Fennessey, Helena S. HighlandGlen	4,000	12,000
Cowden, F., Gravalos, M. 12A Old Mt. Rd.	600		Field, Marshall, III 23A Old Mt. Rd.	2,000	14,000
Cowden, Frances T. & O'Keefe, John			208A Old Mt. Rd.	7,500	46,000
40A Farm	1,000	7,000	50A Off Murphy Rd.	4,000	
75A Holt Rd.	1,000		Flavin, John J. & MargaretG.		
Cummings, Charles K. & Barbara T.			3.5A Greenfield Rd.	1,000	7,000
11A Summer Cottage	1,000	7,500	Flynn, Mrs. Lawrence N. 8A Burke Rd.	250	
Currier, Deborah L. 3A High St.	1,000		Fortin, Robert W. 66-68 Grove St.	750	15,000
Currier, S., Steinert, R. Jr. Hunt Rd.	1,000		43-45 Union St.	800	13,000
Daley, Dorothy Q. 1/2 Res Factory St.	500	9,000	Fremont, Julie F., Est. 239A Old Jaffrey Rd.	15,000	46,000
Daloz, L. Albert & Lois H.			Gambon, Phillip 74A Old Greenfield Rd	2,000	7,500
38A Rt. 202 Swamp	200		Gardner, Jean D. 56-58 Concord St.	750	12,000
Daly, Paul C. & Therese G.			Genie, Arlette Sand Hill Rd.	10,000	
Depot Sq.	600	5,000	Giroux, Paul A. Greenfield Rd.	800	
Dareing, Grace L. Cheney Ave.	1,600		Gordon, Samuel 70A Stern's Rd.	1,500	7,500
Davis, John, Est. 111A Cunningham Pond	8,000		Gould, Alfred M. & Helen E.		
Day, Richard A., Jr. & Barbara B.			71A Mid. Hancock Rd.	2,500	5,500
32A Carley Rd.	2,000		Greenville Electric Lighting Co.		
Day, Thomas L. & Dorothy W.			Public Utilities		5,800
1A Fox Hill	600		Griffiths, John E., Sr. & Barbara		
Denis, Lucien W. Peterborough	500	3,000	67A Gray Hill Rd.	1,400	
Dow, H. Cushman 10A Greenfield Rd.	1,200		Halvonik, Frank V. & Pauline M.		
Duval, Gilborn & Eva 10.5A Greenfield Rd.	1,500	6,000	1.1A Greenfield Rd.	1,000	11,000
Ellsworth, Susie, Est. 44A Cornish Rd.	2,400		Hames, George E. & Marian C.		
Elsbree, Allen W. & Ruth L.			1/2A Ames Court	1,000	19,000
Route 136	2,500		Hammond, Chester River St.	4,000	30,000
Erskine, B. Harold Off May St.	300		River St.	1,000	15,000
Union & Wilder St.	250		Hammond Prom., Inc. 31 Concord St.	750	15,000
Union & Altmont St.	200		Hanson, William M. 4A Off Gulf Rd.	200	
W. Peterborough	10,000	5,000	Hartikka, Eero & Marion 1A Sand Hill Rd.	750	6,000
Evans, J. Harvey & Edith P.			H. Harvey, Inc. 40 Concord St.	1,000	18,000
2.3A Old St. Rd.	2,000		Hatfield, Robert G. 1 Winter St.	750	9,000
Evans, John W. & Madeline R.			Heinz, Max A. & Dorothy		
S. Peterborough	900	8,000	17.3A Greenfield Rd.	750	
Fellows, Robert S. & Carolyn C.			Hoagland, Ralph P., III 24A Land & Bldg	2,500	21,500
148A Off Old St. Rd.	3,500		30A Temple Mt.	1,000	
Generty, Harold F. 17A Rt. 101	1,000				

	Land	Bldgs		Land	Bldgs
Hollingsworth, Schuyler			Marshall, Laurence R.		
58A Old Dublin Rd.	2,000		155A East Mt. Rd.	3,000	32,500
8A W. Peterborough	100		20A Sand Hill Rd.	2,000	
Hollis, Alcester W.			110A East Mt. Rd.	4,000	
50 Pine St.	1,000	10,000	5.5A Frye Land	200	
Hopkins, Clyde H.			113A Sand Hill Rd.	2,500	15,000
66 Union St.	4,000	18,000	80A Dearborn Lot	3,000	
66 Union St. Garage		18,000	20A East Mt. Rd.	2,000	
Hower, Ralph M. & Elizabeth			Mayo, Terry D. & Sandra		
6.2A Sharon Rd.	1,000		Currier Ave.	2,000	
Huey, Talbot W. & Alison B.			Meilkejohn, H. Frazier & Mary W.		
38.5A Mid. Hancock Rd.	3,000	4,500	1A Carley Rd.	750	
Humble Oil & Refining Co.			Minard, Lester C.		
Off Bridge St.	32,800	22,800	124A Bennington Rd.	3,000	2,000
Ineson, George W. & Hildegard M.			Molin, Wilbur K. & Jean Summer St.	750	12,000
1.042A Cheney Ave.	3,000		Monad. Paper Mills Inc.		
Ingelstrom, Carl I.			2½A Greenfield Rd.	200	
8A Garage & Shop	5,000	1,500	Monad. Rod & Gun Club, Inc.		
Johnson, Mary A.			35A Jaffrey Rd.	2,500	
1A Old Dublin Rd.	500	5,000	Moore, Harold C., Jr. & Irene P.		
Jordan, Phyllis A.			Old Greenfield Rd.	2,000	
1.27A Blueberry Lane	2,000		Moore, Harvey B. & Elizabeth J. B.		
Land, Edwin H. & Helen			209A Old Greenfield Rd	9,500	9,000
59A Shedd Farm	3,500	35,000	Morison, Horace, Jr.		
8½A Sharon Rd.	2,000	5,000	7A Old Jaffrey Rd.	2,000	15,000
LaPlant, Clyde H. & Harriet D.			Morison, Robert S. MD		
21A Old Greenf. Rd.	1,000		1A Morison Rd.	300	
Lauzon, Harold W.			Morrill, Mrs. Edward E.		
40A Old Greenf. Rd.	750	500	50A Greenfield Rd.	3,000	22,000
Law Realty Co., Inc.			Morris, Leon G.		
Fire Tower Pack Monad	1,000	3,000	Grove St. Ext.	1,000	9,000
LeBlanc, Edward			Morris, Paul F. & Doris		
40A Old Greenf. Rd.	750	500	16.3A Greenfield Rd.	1,500	3,500
Leonard, John D. & Christana M.			Murphy, Viola E.		
3A Morison Rd.	900	12,000	21A Off Mt. Rd.	1,200	7,500
Locke, David S. & Carol M.			New England Telephone		
95A Old Town Farm Rd.	3,000		Concord St.	4,400	138,200
Long, Jerome P. & June S.			Rt. 101 & Mt. Rd.	300	
51A Old Hancock Rd.	2,500		New England Woodware Co.		
Longmire, Jack N.			91A Hunt & Condy Rd.	2,500	
3A Wilton Rd.	1,000	10,000	Nichols, Louis R., Jr.		
Lord, John M. & Jane			25A Condy Rd.	1,000	1,500
233A Mid. Hancock Rd.	4,500	17,500	Niss, William U.		
Lord, Norman G. & Audrey H.			6A Homestead	3,000	25,000
½Int. Union St.	500	7,500	113A Upland Farm Rd.	5,000	
½Int. 34 Union St.		250	Northfield Mines Inc.		
Lynch, Norman			Mid. Hancock Rd.	2,500	
Sand Hill Rd.	700		O'Keefe, John & Hazel		
MacKenzie, Annabelle			37A Old Gulf Rd.	500	
Granite & Wilton Rd.	500	5,000	Outercome of N. H., Inc.		
MacLaurin, Mrs. W. Rupert			Pack Monadnock Mt.	750	
100A Carley Rd.	2,000	22,000	Parker, Frank J.		
			31A ½Int. Austin Lot	300	
			Patterson, Carolyn Ann		
			Currier Ave.	1,600	

	Land	Bldgs		Land	Bldgs
Patterson, Walter & Lena Greenfield Rd.	500	5,000	Sanderson, D.; R., V., & El. Frye		
Paul, Francis S. Summer St.	500		13A 1/2 Int.	650	3,000
Pearson, Warren E. 58A Felt Lot	2,000	2,500	25A Crosby Rd. 3/8 Int	300	
Pelletier, Gerard L. & Nathalie			13A 1/2 Int.	650	3,000
Currier Ave.	1,600		25A Crosby Rd. 3/8 Int	500	
Pennington, Virginia A. 11A Crosby Rd.	2,000		Settelle, David & Jeannette		
Petit, Bertha F. & Wenner, John P.	5,000		Peterfield	2,500	12,000
Phelps, Marion R. 31A Harrisville Rd.	2,000		Simonds, Gifford K., Jr. 100A Greenfield Rd.	5,000	11,000
Pirovano, Joanne Field 112A Sand Hill Rd.	5,000	40,000	Smith Arthur P., Est. 1/2A Prospect St.	750	
Plimpton, Warren H. & Alice R.	2,000		Snouffer, William N. & Corinne C.		
Pollack, Harry E. 40A Mid. Hancock Rd.	2,000	20,000	2 1/2A Old St. Rd.	3,000	
Porter, Elizabeth 16 1/2A Mt. Rd.	1,600	15,000	Society for the Preservation of N. E. Antiquities		
Powell, Grace Hall 25A Wilton Rd.	4,000		1 1/2A Wilton Rd.	4,000	30,000
1A Highwood studio	2,000	10,000	Stebbins, Joan E. Off Evans Flat Rd.	750	6,000
Prestopino, Gregorio & Elizabeth D.			Stratton, Harry & Kathleen R.		
1A Old St. Rd.	750	5,500	Lookout Hill Rd.	1,400	
Proctor, Grosvenor 5A Cheney Ave.	7,500	47,500	Sullivan, Charles & Proctor, Samuel G.		
Public Service of NH Transm Lines Sub St.		469,200	42A Four Winds Rd.	2,000	
Fushee, John W. 52 Pine St.	800	5,500	Sullivan, Charles B. & Hill, Carolyn G.		
Fay, Olan & Artelia P. Old Greenfield Rd.	1,500		8A Wilton Rd.	1,000	
Reed, Ruth F. 32A Old Bennington Rd.	2,000		Sullivan, Michael, Jr. Sand Hill Rd.	1,500	15,000
Repp, Frank N. & Janet M. Old St. Rd.	2,000	15,000	Swan, Ida C., Franklin & Elizabeth		
Robbins, Elizabeth M. Currier Ave.	1,600	16,500	32A Old Greenfield Rd	1,500	10,000
Foot, Stephen & Mary 6.4A Old St. Rd.	3,500	25,000	Taggart, Elizabeth B. 4A Temple Mt.	500	3,000
Russ, Mary & Nancy 60A Holt Rd.	2,000	10,000	Talalas, Leonard J., Sr. & Dorothy H.		
Russell, Mary 69A Cornish Rd.	4,000	3,500	Old Jaffrey Rd.	1,000	3,000
8A Rt. 101	3,000		Temple Mt. Ski Area, Inc. 50A Ski Area	3,000	5,500
Russell, William A. Theatre Depot Sq.	3,600	16,300	State Shed		500
1 1/2A Land	150		Therrien, Roland P. 10A Hancock Rd.	500	
7A Pine St.	1,000		Thrupp, Sylvia L. 34A Off Wilton Rd.	1,000	7,000
Sanderson, D.; R., V., & Frye, El.			Thurman, William R., Jr. & Lillie M. Naglie		
3A Old St. Rd.	1,200		2 3/4A Mid. Hancock Rd.	200	
			Tobey Const. Co., Inc. 7 & 9 Hall Court	3,000	
			Tripp, Jeanette 5A Middle Hancock Rd.	1,000	
			Trst of Boston Univ. 242A Sargent Camp	15,000	30,000
			Trst of Pension Plan of Public Service Co. of NH		
			3.1A Grove St.	10,500	65,000



	Land	Bldgs		Land	Bldgs
Tuttle, Paul E.			Whitcomb, Arthur, Inc.		
7A Wilton Rd. $\frac{1}{2}$ Int.	250		Off Grove St.		4,600
40A Carley Rd. $\frac{1}{2}$ Int.	400		Whitcomb, Percy R. & Rosamond G.		
75A Old St. Rd. $\frac{1}{2}$ Int.	500		66 Concord St.	750	8,000
14A Carley Rd. $\frac{1}{2}$ Int.	50		Whitney, Hazen P. & Harold G.		
Upton, Karl G.			40A Harrisville Rd.	2,000	11,500
18A Harrisville Rd.	400		Whittet, Leota B.		
78A Old Greenfield Rd.	2,000		65A Murphy Rd.	3,000	
20A Old Greenfield Rd.	1,000		Wicker, Barbara M., Est.		
VanBuskirk, Cameron			16 $\frac{1}{2}$ A Miller Rd.	2,000	
31A Old Gulf Rd.	500		Wight, Elizabeth P.		
Voskamp, John A. & Elva F.			7 $\frac{1}{2}$ A Mid. Hancock Rd.	2,000	11,000
5A Middle Hancock Rd.	1,500	3,000	Williams, Mary P., Est.		
Walbridge, Irene M.			256A Windy Row	6,000	35,000
12 Granite St.	750	19,000	88A Middle Hancock Rd	2,000	7,500
10 Granite St.	750	18,000	Williams, Richard Trst.		
$\frac{1}{2}$ A Granite St.	200		6A Middle Hancock Rd.	1,000	3,000
Walcott, Charles F. & Susan C.			Woodman, Rodney C., Inc.		
95A Hancock Rd.	5,000		4.2A Greenhouse Prop	7,000	32,000
20A Old Hancock Rd.	1,000		12A Wickham Lot	3,000	
30A Old Hancock Rd.	2,000		Woollett, Charles M. & Lucille G.		
Wardwell, Anne R.			24A Old Dublin Rd.	500	
75A Bogle Rd.	5,000	25,000	Wozmak, Janice M.		
Weathers, Harry D., Jr. & Virginia H.			1 High St.	750	12,000
16 Hunter Farm Rd.	2,500		Wright, Marian		
Weir, Arria M.			Granite St.	200	
16A Old Jaffrey Rd.	2,500		Yoss, Anna		
Wenigmann, C. Mitchell			Currier Ave.	2,000	
2-4 Pine St.	1,000	14,000			
Wheeler, Coburn T. & Catherine M.					
170A Carley Rd.	5,000				
2A Cottage	2,000	12,000			
6A Homestead	3,000	23,000			

\* Veteran



TOWN OF PETERBOROUGH, NEW HAMPSHIRE.

TRUSTEES OF TRUST FUNDS ANNUAL REPORT FOR YEAR ENDING December 31, 1971

PAGE No. 7

NAME OF FUND	HOW INVESTED	DATE OF CREATION OR SECURITY NUMBER	AMOUNT OF PRINCIPAL		BALANCE OF INCOME ON HAND AT BEGINNING OF YEAR		INCOME DURING YEAR		EXPENDED DURING YEAR		BALANCE OF INCOME ON HAND AT END OF YEAR	
Balances brought forward			4,938	85	1,514	89	420	60	260	83	1,674	66
Decker, Christopher		3-29-08	129	97	36	70	10	89	7	00	40	59
Derby, George N.		3-8-37	129	97	37	55	10	94	7	00	41	49
Eaton, Myron W.		9-8-1900 3-19-20	129	97	37	92	10	96	7	00	41	88
Elliott, George E.		12-3-34	129	97	38	52	10	99	7	00	42	51
Ellsworth, Gertrude		3-9-43	129	97	137	94	16	58	7	00	147	52
Fairbanks, Ebenezer		1-27-16	129	97	38	68	11	00	7	00	42	68
Farmer, Alice C.		8-21-30 7-3-65	240	94	75	15	20	58	7	00	88	73
Farnsworth, A. A.		3-17-17	129	97	37	68	10	95	7	00	41	63
Farnum, Martha L.		12-1-09	129	97	38	47	10	99	7	00	42	46
Farrar, George W.		3-8-26	129	97	37	53	10	93	7	00	41	46
Felt, Oliver		12-8-24	129	97	37	22	10	92	7	00	41	14
Field, Forrest G.		11-9-18	129	97	37	36	10	93	7	00	41	29
Field, Ruth T.		12-20-02	129	97	65	75	12	52	7	00	71	27
Follansbee, Rachel P.		10-16-1897 3-8-38	129	97	41	12	11	14	7	00	45	26
Follansbee, William		12-27-24	129	97	38	60	11	00	7	00	42	60
Forbush, George L.		9-28-31	129	97	37	08	10	91	7	00	40	99
Forbush, Luke O.		1-21-05	129	97	37	54	10	94	7	00	41	48
French, Whitcomb & Henry		1-29-10 3-3-34	129	97	--	--	8	83	8	83	--	--
Frost, Albert O.		3-10-36	129	97	37	97	10	96	7	00	41	93
Frost, Cyrus		9-11-18	129	97	37	36	10	93	7	00	41	29
Goodnow, Ellen H.		12-31-10	129	97	37	41	10	93	7	00	41	34
Goodnow, William S.		2-1-11	129	97	30	02	10	52	7	00	33	54
Goodwin, Doris E.		3-8-38	129	97	36	56	10	88	7	00	40	44
Gould, Daniel W.		3-9-07	129	97	38	62	11	00	7	00	42	62
Gray-Stevens		2-14-11	129	97	38	59	11	00	7	00	42	59
Gray, William C.		3-1-12	129	97	38	62	11	00	7	00	42	62
Hadley, H. O.		11-11-16	129	97	37	81	10	95	7	00	41	76
Hadley, Thomas		3-10-42	129	97	37	66	10	95	7	00	41	61
Hamilton, George A.		2-26-23	129	97	36	30	10	87	7	00	40	17
Hescock, Allie L. May		9-22-22	129	97	37	23	10	92	7	00	41	15
Hill, George H.		3-11-35	129	97	24	90	10	23	7	00	28	13
Hillier, Esther Taylor		9-3-36	129	97	37	54	10	94	7	00	41	48
Holmes, Andrew J.		3-12-40	129	97	38	81	11	01	7	00	42	82
Holmes, Sarah L.		9-21-06	129	97	--	--	8	83	8	83	--	--
Holt, Charles W.		11-18-19	129	97	37	41	10	93	7	00	41	34
Holt, Joseph		1-21-31	129	97	36	83	10	90	7	00	40	73
Holt, Selinda		12-3-1892	129	97	108	03	14	90	7	00	115	93
Hunter, Charles W.		1-29-24 8-3-66	524	70	147	69	43	92	7	00	184	61
Balances forwarded			10,383	41	3,201	06	885	17	530	49	3,555	74

TOWN OF PETERBOROUGH, NEW HAMPSHIRE.

TRUSTEES OF TRUST FUNDS ANNUAL REPORT FOR YEAR ENDING December 31, 1971

PAGE NO. 8

NAME OF FUND	HOW INVESTED	DATE OF CREATION OR SECURITY NUMBER	AMOUNT OF PRINCIPAL	BALANCE OF INCOME ON HAND AT BEGINNING OF YEAR	INCOME DURING YEAR	EXPENDED DURING YEAR	BALANCE OF INCOME ON HAND AT END OF YEAR
Balances brought forward			10,383 41	3,201 06	885 17	530 49	3,555 74
Knowles, William A.		7-25-32 3-10-59	324 92	199 27	33 26	7 00	225 53
Lakeman, Eben T.		9-26-32	129 97	38 13	10 97	7 00	42 10
Lawrence, Walter		2-4-36	129 97	36 84	10 90	7 00	40 74
Lever, James H.		3-10-31	129 97	37 90	10 96	7 00	41 86
Livingston, Ellen J.		4-19-02	129 97	36 82	10 90	7 00	40 72
Livingston, Fred G.		6-30-24	129 97	38 59	11 00	7 00	42 59
Livingston, George F.		2-25-24	129 97	36 61	10 89	7 00	40 50
Livingston, Susan M.		7-1-05	129 97	38 56	11 00	7 00	42 56
Longley, George H.		3-8-27	129 97	36 94	10 90	7 00	40 84
Macomber, Charles E.		10-21-33	129 97	38 64	11 00	7 00	42 64
Marden, Maxson		3-13-39 5-26-21	129 97	41 16	11 14	7 00	45 30
Marden, George W.		3-13-34	129 97	39 62	11 06	7 00	43 68
Marston, Clara Cross		5-19-25	129 97	42 95	11 24	7 00	47 19
Mason, Elva P.		11-10-30	129 97	37 41	10 93	7 00	41 34
Miller, Ellen A.		1-1-09	129 97	--	8 83	8 83	--
Moore, Nathaniel Holmes		3-8-38	129 97	37 90	10 96	7 00	41 86
Morison, Horace		3-13-51	129 97	27 93	10 40	7 00	31 33
Morison, Horace & James		1-23-04	129 97	--	8 83	8 83	--
Morrill, Johnathan G.		4-17-15	129 97	24 38	10 20	7 00	27 58
Morrison, A. P.		2-9-16	129 97	36 03	10 85	7 00	39 88
Morrison, Elmer L.		3-5-35	129 97	37 30	10 92	7 00	41 22
Morrison, M. L.		4-13-06	129 97	46 36	11 43	7 00	50 79
Myrick, Freeman F.		12-28-12	129 97	37 38	10 93	7 00	41 31
McCoy, Henry W.		3-8-27	129 97	37 29	10 92	7 00	41 21
McCoy, Samuel		11-13-18	129 97	31 59	10 60	7 00	35 19
McLeod, Kenneth A.		3-8-27	129 97	37 95	10 96	7 00	41 91
Naglie, Alina M.		12-2-35	129 97	35 66	10 83	7 00	39 49
Nay, John O.		11-25-18	129 97	37 41	10 93	7 00	41 34
Nay, Marshall		2-15-17	129 97	37 55	10 94	7 00	41 49
Nelson, Charles		3-8-28	129 97	37 02	10 91	7 00	40 93
Nelson, Davis F.		3-9-26	129 97	37 68	10 95	7 00	41 63
Nichols, Ben S.		1-29-11	129 97	37 66	10 95	7 00	41 61
Nichols, Charles K.		9-26-32	129 97	24 48	10 20	7 00	27 68
Nichols, Levi		1-28-13	129 97	38 06	10 97	7 00	42 03
Nichols, Samuel W.		10-7-32	129 97	24 86	10 23	7 00	28 09
Paige, Howard E.		11-1-30	129 97	38 06	10 97	7 00	42 03
Parker, D. M.		3-17-1892	129 97	48 44	11 55	7 00	52 99
Balances forwarded			15,387.25	4,651 49	1,306 58	793 15	5,164 92

TOWN OF PETERBOROUGH, NEW HAMPSHIRE.

TRUSTEES OF TRUST FUNDS ANNUAL REPORT FOR YEAR ENDING December 31, 1971

PAGE No. 9

NAME OF FUND	HOW INVESTED	DATE OF CREATION OR SECURITY NUMBER	AMOUNT OF PRINCIPAL		BALANCE OF INCOME ON HAND AT BEGINNING OF YEAR		INCOME DURING YEAR		EXPENDED DURING YEAR		BALANCE OF INCOME ON HAND AT END OF YEAR	
Balances brought forward			15,387	25	4,651	49	1,306	58	793	15	5,164	92
Pelsey, Freeman N.		2-3-22	129	97	36	27	10	87	7	00	40	14
Perry, Charles H. F.		3-3-34	129	97	37	10	10	91	7	00	41	01
Pettengill, Isaac		11-8-05	129	97	42	03	11	19	7	00	46	22
Pettengill, Walter E.		3-8-21 3-8-43	389	40	371	68	47	35	7	00	412	03
Piper, Clemina E.		3-9-54 12-28-12	129	97	37	67	10	95	7	00	41	62
Post, Blanche F.		9-21-35	129	97	36	66	10	89	7	00	40	55
Preston, Isaac F.		11-26-27	129	97	36	62	10	89	7	00	40	51
Pritchard, Jerry		6-28-23	129	97	38	89	11	01	7	00	42	90
Proctor, Ira J. & Flora M.		7-1-31	129	97	37	69	10	95	7	00	41	64
Ray, Gadie F.		3-13-28 3-10-70	331	37	50	72	25	35	7	00	69	07
Richardson, Charles R.		3-10-23	129	97	37	99	10	96	7	00	41	95
Robbe, S. D. & William		1-7-24	129	97	39	11	11	03	7	00	43	14
Robbins, Andrew J.		3-18-17 3-10-42	129	97	36	61	10	89	7	00	40	50
Ross, Adolphus M.		3-8-37	129	97	35	68	10	83	7	00	39	51
Russell, Ellen A.		3-25-16	129	97	37	98	10	96	7	00	41	94
Sanborn, Ella J.		11-19-19	129	97	37	58	10	94	7	00	41	52
Scott, Anna S.		12-13-04	129	97	45	87	11	41	7	00	50	28
Scott, John		10-15-17	129	97	39	59	11	05	7	00	43	64
Scott, Walter		2-12-21	129	97	32	25	10	64	7	00	35	89
Scott, William H.		1-13-14	129	97		07	8	83	8	90	--	--
Shedd, George		2-26-32 3-13-28	129	97	39	60	11	05	7	00	43	65
Sheldon, Perl E.		3-12-63	259	93	111	67	23	92	7	00	128	59
Simmons, Nellie H.		6-6-31	129	97	36	55	10	88	7	00	40	43
Skinner, Albert T.		7-29-33 1-29-24	129	97	37	29	10	92	7	00	41	21
Smith, Albert O.		8-3-66	524	70	147	39	43	91	7	00	184	30
Smith, Albert M.		7-21-17 3-10-31	129	97	30	32	10	53	7	00	33	85
Smith, Alden E.		8-3-66 1-24-08	524	70	145	84	43	82	7	00	182	66
Smith, Ervin H.		8-3-66 3-13-28	524	70	185	79	46	06	7	00	224	85
Smith, Ezra M.		8-3-66	722	56	201	86	59	91	7	00	254	77
Spaulding, Arthur H.		9-30-16	129	97	36	22	10	86	7	00	40	08
Spaulding, Clarence G.		7-27-36	129	97	36	39	10	87	7	00	40	26
Stone, John		8-16-34	162	46	281	12	26	82	7	00	300	94
Stone, Viola L.		11-24-06	129	97	56	83	12	02	7	00	61	85
Taggart, Mary E.		1-21-05 12-31-10	129	97	35	42	10	82	7	00	39	24
Tarbell, Alden B. & Ben		8-3-66	524	70	97	82	41	12	14	00	124	94
Tarbox, Luke & Phoebe		10-10-06	129	97	42	50	11	22	7	00	46	72
Taylor, Edwin H.		1-14-21	129	97	36	94	10	90	7	00	40	84
Balances forwarded			22,990	93	7,279	10	1,970	11	1,061	05	8,188	16



TOWN OF PETERBOROUGH, NEW HAMPSHIRE.

TRUSTEES OF TRUST FUNDS ANNUAL REPORT FOR YEAR ENDING December 31, 1971

PAGE No. 10

NAME OF FUND	HOW INVESTED	DATE OF CREATION OR SECURITY NUMBER	AMOUNT OF PRINCIPAL		BALANCE OF INCOME ON HAND AT BEGINNING OF YEAR		INCOME DURING YEAR		EXPENDED DURING YEAR		BALANCE OF INCOME ON HAND AT END OF YEAR		
Balances brought forward			22,990	93	7,279	10	1,970	11	1,061	05	8,188	16	
Templeton, Mary E.		3-9-43	129	97	33	10	10	69	7	00	36	75	
Towle, Addie M.		1-31-21	129	97	39	12	11	03	7	00	43	15	
Townsend, Alvin		2-19-17	129	97	37	78	10	95	7	00	41	73	
Tracey, Fred A.		9-25-31	129	97	32	15	10	64	7	00	35	79	
Treadwell, Lucy		4-1-01	129	97	92	54	14	03	7	00	99	57	
Upton, Eldro		3-1-18	129	97	37	58	10	94	7	00	41	52	
Wallace & Spline		3-9-20	129	97	--	--	8	83	8	83	--	--	
Wallace, Wm. & T. K. Ames		2-25-36	129	97	35	88	10	85	7	00	39	73	
Washburn, Clara		12-2-35	129	97	37	58	10	94	7	00	41	52	
Weeks, Aldana E.		3-12-46 3-14-44	129	97	21	42	10	03	7	00	24	45	
Weston, S. J.		12-28-21	129	97	36	04	10	85	7	00	39	89	
Wetherbee, Henry L.		3-10-42	129	97	33	40	10	71	7	00	37	11	
Wheeler, William A.		3-11-29	129	97	38	18	10	97	7	00	42	15	
White, Herman A.		8-31-32	129	97	40	53	11	11	7	00	44	64	
White, Lydia B.		3-3-26	129	97	--	--	8	83	8	83	--	--	
White, Samuel G.		3-19-20	129	97	40	44	11	10	7	00	44	54	
Wilder, Ellen B.		2-28-32	129	97	38	49	10	99	7	00	42	48	
Wilder, John F.		3-16-15	129	97	36	43	10	88	7	00	40	31	
Wilkins, Clifton S.		2-14-16	129	97	51	02	11	70	7	00	55	72	
Wilkins, Edgar M.		10-6-32	129	97	38	32	10	98	7	00	42	30	
Willis, Adele C.		3-9-43	129	97	58	45	12	11	7	00	63	56	
Winn, Sarah Carley		2-27-24	129	97	37	74	10	95	7	00	41	69	
Wood, Harry O.		1-30-24	129	97	36	76	10	89	7	00	40	65	
Young, Helen M.		11-21-01	129	97	48	79	11	57	7	00	53	36	
TOTALS			26,110	21	8,180	84	2,232	68	1,232	71	9,180	81	
As permitted under the Revised Laws of New Hampshire, as amended, Chap. 31, Sect. 27, the foregoing Trust Funds are combined in a Common Trust for the purpose of investment only.													
COMMON TRUST "B" IS INVESTED AS FOLLOWS:													
Peterborough Savings Bank	Principal a/c.	Bk. #27449	1,395	12			*	35	57				
Peterborough Savings Bank	Income a/c.	Bk. #27450			8,180	84		459	45	1,232	71	9,180	81
\$1000 Consumers Power	4 5/8%	8-1-89	676	75			*	46	25				
2000 Prov. of Nova Scotia	3 3/4%	10-1-71		--			*	75	00				
2000 Great Northern Rwy.	5%	1-1-73	2,055	00			*	100	00				
1000 Ohio Bell Telephone	6 3/8%	10-1-78	1,000	00			*	( 2	30)				
2000 Southern Pacific - Oregon	4 1/2%	3-1-77	1,570	30			*	90	00				
114 shs. Commonwealth Edison			1,914	04			*	250	80				
106 " Indianapolis Pwr. & Lt.			1,391	46			*	159	00				
78 " Libbey-Owens-Ford			3,941	46			*	156	00				
100 " Northern States Power			2,429	50			*	170	00				
Northern Illinois Gas	Pfd.	Note "E"		--			*	2	21				
200 " Ohio Edison Co.			3,601	09			*	308	00				
121 " Puritan Fund		Note "C"	1,060	33			*	59	70				
20 " Timken Co.		Note "D"	715	70			*	27	00				
200 " Wisconsin Elec. Power			4,359	46			*	296	00				
TOTALS			26,110	21	8,180	84	2,232	68	1,232	71	9,180	81	
* Income as received is credited to Book #27450													



TOWN OF PETERBOROUGH, NEW HAMPSHIRE.

TRUSTEES OF TRUST FUNDS ANNUAL REPORT FOR YEAR ENDING December 31, 1971

PAGE No. 11

NAME OF FUND	HOW INVESTED	DATE OF CREATION OR SECURITY NUMBER	AMOUNT OF PRINCIPAL	BALANCE OF INCOME ON HAND AT BEGINNING OF YEAR	INCOME DURING YEAR	EXPENDED DURING YEAR	BALANCE OF INCOME ON HAND AT END OF YEAR
Note "A" - Bonds matured 10-1-71 for \$2,000. Proceeds added to Principal Cash							
Note "B" - Rights sold 5-14-71 for \$7.12 - Proceeds added to Principal Cash							
Note "C" - Received stock dividend of 2 shs. Fraction sold for \$.66 - added to Principal Cash.							
Note "D" - Bought on 3-15-71 for \$715.70							
Note "E" - Received as stock dividend on Commonwealth Edison - 3.42 shares and rights, - sold on 2-19-71 for \$12.27 - added to Principal Cash.			Stock sold 5-1-71 for \$100.03 Proceeds added to Principal Cash.				
Note "F" - Bought on 10-6-71 for \$1,000.							
<b>COMMON TRUST "C"</b>							
Alexander, Bethia A.		12-18-16	49 18	--	3 01	3 01	--
Ames, Eliza A.		11-1-19	73 77	--	4 52	4 52	--
Ames, William		8-20-08 12-12-23	49 18	--	3 01	3 01	--
Bagley, George E.		8-20-28	73 77	--	4 52	4 52	--
Baker, William E.		1-24-22	73 77	--	4 52	4 52	--
Blair, George W.		11-5-14 3-14-33	73 77	--	4 52	4 52	--
Blood, Mary R. C.		3-8-38	49 18	--	3 01	3 01	--
Bowers, Julia A.		5-1-06	73 77	--	4 52	4 52	--
Buckminster, Allen A.		3-14-04	49 18	--	3 01	3 01	--
Clark, Anna B.		7-18-21	73 77	--	4 52	4 52	--
Clark, Charlotte M.		8-20-23	49 18	--	3 01	3 01	--
Collins, James H.		1-13-20	73 77	--	4 52	4 52	--
Collins, John M.		1-13-20	49 18	--	3 01	3 01	--
Conant, Diana P.		12-11-16	49 18	--	3 01	3 01	--
Converse, Samuel		3-5-21 3-10-59	223 25	110 85	21 80	5 00	127 65
Cram, Edward		3-9-26	49 18	--	3 01	3 01	--
Crosby, Rosetta & B. W.		5-21-23	49 18	--	3 01	3 01	--
Diamond, George F.		3-14-33	73 77	--	4 52	4 52	--
Dodge, Albert J. (Village)		3-9-26	73 77	--	4 52	4 52	--
Dodge, Albert J. (Pine Hill)		3-9-26	73 77	--	4 52	4 52	--
Dustan, George		3-13-56 3-14-20	111 63	58 40	11 12	5 00	64 52
Fairbanks, Frank H.		4-2-21	49 18	--	3 01	3 01	--
Felt, Jonathan		2-9-13	49 18	--	3 01	3 01	--
Field, Franklin		3-11-16	49 18	--	3 01	3 01	--
Foote, GEorge H.		12-28-12	49 18	--	3 01	3 01	--
Fuller, Eliza C.		4-2-10	49 18	--	3 01	3 01	--
Fuller, G. W.		10-21-16	49 18	--	3 01	3 01	--
Gates, Samuel & John		2-19-16	49 18	--	3 01	3 01	--
Goodwin, Nelson		2-19-17	49 18	--	3 01	3 01	--
Gray, William		5-1-21	49 18	--	3 01	3 01	--
Greenfield, Bethia		11-18-16	24 59	--	1 51	1 51	--
Hadley, John A.		4-1-15	49 18	--	3 01	3 01	--
Hall, Thomas		3-2-35	49 18	--	3 01	3 01	--
Hayward, Walter J.		8-10-15	73 77	--	4 52	4 52	--
Hersey, Howard H.		1-28-15	73 77	--	4 52	4 52	--
Holt, Algernon L.		3-3-34	49 18	--	3 01	3 01	--
Holt, Emma		3-13-44	49 18	--	3 01	3 01	--
Balances forwarded			2,326 67	169 25	154 89	131 97	192 17

TOWN OF PETERBOROUGH, NEW HAMPSHIRE.

TRUSTEES OF TRUST FUNDS ANNUAL REPORT FOR YEAR ENDING December 31, 1971

PAGE NO. 12

NAME OF FUND	HOW INVESTED	DATE OF CREATION OR SECURITY NUMBER	AMOUNT OF PRINCIPAL		BALANCE OF INCOME ON HAND AT BEGINNING OF YEAR		INCOME DURING YEAR		EXPENDED DURING YEAR		BALANCE OF INCOME ON HAND AT END OF YEAR	
Balances brought forward			2,326	67	169	25	154	89	131	97	192	17
Holt, John W.		3-21-24	49	18	--		3	01	3	01	--	
Holt, Lorenzo		12-3-04	49	18	--		3	01	3	01	--	
Hutchinson, Orinda S.		5-13-11	49	18	--		3	01	3	01	--	
Jacquith, Edwin C.		3-25-25	73	77	--		4	52	4	52	--	
Jewett-Willard		3-11-41 3-10-64	178	64	69	11	16	07	7	00	78	18
Lee, Susan R.		10-19-01	24	59	--		1	51	1	51	--	
Levey, Thirza E.		3-1-21	73	77	--		4	52	4	52	--	
Little-Field		2-28-22	49	18	--		3	01	3	01	--	
Lopes, Antonio		2-27-30	24	59	--		1	51	1	51	--	
Mahan, Dallas P.		6-4-10	49	18	--		3	01	3	01	--	
Mears, Almeda S.		9-7-33	49	18	--		3	01	3	01	--	
Mears, Almeda S.		9-7-33	49	18	--		3	01	3	01	--	
Moore, Charles & Hattie		3-8-38	73	77	--		4	52	4	52	--	
McLaughlin, Frank J.		1-6-17	49	18	--		3	01	3	01	--	
Nichols, Emily F.		12-29-24	24	59	--		1	51	1	51	--	
Nutting, Oliver L.		5-26-1900	49	18	--		3	01	3	01	--	
Parker, Mary F.		3-30-17	49	18	--		3	01	3	01	--	
Robbe, Mrs. Frank A.		12-28-23	49	18	--		3	01	3	01	--	
Robbins-Vinall		3-9-26	49	18	--		3	01	3	01	--	
Sanders, J. E. & Sarah		7-19-22	24	59	--		1	51	1	51	--	
Scott, Lucinda		8-20-23	73	77	--		4	52	4	52	--	
Smith, A. F.		3-4-24	49	18	--		3	01	3	01	--	
Smith, Mary S.		11-8-23	49	18	--		3	01	3	01	--	
Smith, Monroe A. & Ethel C.		5-31-29	49	18	--		3	01	3	01	--	
Smith, William		3-1-21	49	18	--		3	01	3	01	--	
Stacey, Thomas		8-7-11	49	18	--		3	01	3	01	--	
Tarbell, Fred A.		2-14-12	49	18	--		3	01	3	01	--	
Thayer, Elihu		3-10-08	49	18	--		3	01	3	01	--	
Townsend, Josephine C.		5-21-23	49	18	--		3	01	3	01	--	
Upton, Joseph		8-18-19 3-13-45	73	77	--		4	52	4	52	--	
Winch, Thomas D.		4-4-33	73	77	--		4	52	4	52	--	
TOTALS			4,029	89	238	36	264	32	232	33	270	35

As permitted under the Revised Laws of New Hampshire as amended, Chap. 31, Sect. 27, the foregoing trust Funds are combined in a Common Trust for the purpose of investment only.

TOWN OF PETERBOROUGH, NEW HAMPSHIRE.

TRUSTEES OF TRUST FUNDS ANNUAL REPORT FOR YEAR ENDING December 31, 1971

PAGE NO. 13

NAME OF FUND	HOW INVESTED	DATE OF CREATION OR SECURITY NUMBER	AMOUNT OF PRINCIPAL	BALANCE OF INCOME ON HAND AT BEGINNING OF YEAR	INCOME DURING YEAR	EXPENDED DURING YEAR	BALANCE OF INCOME ON HAND AT END OF YEAR
<u>COMMON TRUST "C" IS INVESTED AS FOLLOWS:</u>							
Peterborough Savings Bank	Principal a/c.	Bk. #27451	73 89		* 11 04		
Peterborough Savings Bank	Income a/c.	Bk. #31880		238 36	17 48	232 33	270 35
\$1,000 So. Pacific-Oregon Lines	4 1/2% 3-1-77		992 50		* 45 00		
70 shs. Philadelphia Electric		Note "A"	1,431 21		* 114 80		
120 " Puritan Fund		Note "B"	1,060 69		* 59 20		
20 " Virginia Electric & Pwr.		Note "C"	471 60		* 16 80		
TOTALS			4,029 89	238 36	264 32	232 33	270 35
* Income as received is credited to Book #31880							
Note "A" - Sold rights 10-2-71 for \$2.19 Proceeds added to Principal cash							
Note "B" - 2 shs. stock dividend added - fraction sold and proceeds added to Principal cash.							
Note "C" - Bought on 4-17-71 for \$471.60							
<u>CEMETERY FUNDS IN AMOSKEAG SAVINGS BANK</u>							
Alexander, E. W.	Bk. #136445	2-17-19 3-14-50	100 00	1 14	5 16	6 30	--
Nichols, Thomas S.	Bk. #133629	7-29-18	150 00	41 73	9 80	7 00	44 53
Nichols, William K.	Bk. #133628	7-29-18 12-20-67	200 00	18 38	11 17	7 00	22 55
Parker, John E.	Bk. # 65935	12-3-1898	100 00	21 36	6 19	7 00	20 55
Pierce, Joseph B.	Bk. #132546	4-1-18	75 00	( 1 09)	3 77	2 68	--
Snow, Myrtie B.	Bk. #136447	3-11-19	100 00	6 42	5 43	7 00	4 85
Vose, Samuel W.	Bk. #136446	3-28-19	100 00	8 04	5 51	7 00	6 55
Washburn, Henry	Bk. # 65913	11-30-1898	250 00	580 28	42 49	14 00	608 77
TOTALS			1,075 00	676 26	89 52	57 98	707 80
<u>CEMETERY FUNDS IN MANCHESTER SAVINGS BANK</u>							
Richardson, Charles P.	Bk. # 65682	On 3-29-71 these accounts were transferred to Common Trust "F" Principal and Income.					
Treadwell, Jane	Bk. # 67281						
White, W. F.	Bk. # 65683						
Winn, B. L.	Bk. # 65681						
<u>CEMETERY FUNDS IN NEW HAMPSHIRE SAVINGS BANK</u>							
Brackett, Lucretia	Bk. # 41668	3-28-1898	300 00	402 28	35 89	7 00	431 17
Johnson, Lewis	Bk. # 41667	3-28-1898	50 00	--	2 54	2 54	--
Noone, Joseph	Bk. # 74512	3-12-18	200 00	131 80	16 93	7 00	141 73
Oliver, Moses	Bk. # 42267	11-21-1898	100 00	18 87	6 06	7 00	17 93
Peasley, Alice M.	Bk. # 74513	3-9-18	50 00	--	2 54	2 54	--
Pickup, Ann	Bk. # 74514	3-12-18	50 00	--	2 54	2 54	--
Upton, Jesse	Bk. # 41666	3-28-1898	200 00	691 67	45 57	7 00	730 24
TOTALS			950 00	1,244 62	112 07	35 62	1,321 07



TOWN OF PETERBOROUGH, NEW HAMPSHIRE.

TRUSTEES OF TRUST FUNDS ANNUAL REPORT FOR YEAR ENDING December 31, 1971

PAGE NO. 14

NAME OF FUND	HOW INVESTED	DATE OF CREATION OR SECURITY NUMBER	AMOUNT OF PRINCIPAL		BALANCE OF INCOME ON HAND AT BEGINNING OF YEAR		INCOME DURING YEAR		EXPENDED DURING YEAR		BALANCE OF INCOME ON HAND AT END OF YEAR	
COMMON TRUST "F"												
Alexander, Clarence N.		3-8-60	300	00	45	00	20	47	20	47	45	00
Alexander, Mary E. & James F.		{3-12-31 3-9-43 3-14-61	310	11	46	51	21	17	21	17	46	51
Allen, Joseph N.		3-12-63	200	00	30	00	13	66	13	66	30	00
Ames, Charles Wheeler		3-11-71	200	00	--		11	46	7	00	4	46
Ames, Fred J.		3-8-38 3-8-60	200	00	30	00	13	66	13	66	30	00
Austin, C. A. & Edward E.		3-13-62 3-8-60	200	00	30	00	13	66	13	66	30	00
Baker, Alice E. (Burpee Lot)		3-13-62	300	00	45	00	20	47	20	47	45	00
Bell, Mrs. Harold & James Bell		3-14-67	150	00	5	52	8	99	5	00	9	51
Bertrand, Allan J.		3-13-62	200	00	30	00	13	66	13	66	30	00
Blomgren, Wendell T.		3-11-71	200	00	--		11	46	7	00	4	46
Britton, Fred W.		3-10-70	200	00	--		11	46	7	00	4	46
Brooks, Frank & Muriel Foster		3-13-62	200	00	28	34	13	53	11	87	30	00
Brown, Harry N.		3-9-65	200	00	26	05	13	37	8	42	31	00
Brown-Martin		3-10-70	200	00	1	17	11	55	7	00	5	72
Brush, Wesley N. & Lelia G.		3-13-62	200	00	28	34	13	53	11	87	30	00
Buckley, Fred A.		3-10-70	200	00	--		11	46	7	00	4	46
Burbank, Ernest C.		3-11-69	200	00	--		11	46	7	00	4	46
Callender, Sarah J.		3-10-70	200	00	1	17	11	55	7	00	5	72
Carll, Robert F.		3-11-69	200	00	5	61	11	87	7	00	10	48
Carleton, George F. & Elizabeth M.		3-11-69	200	00	--		11	46	7	00	4	46
Carr, George H.		3-8-66	200	00	22	16	13	08	7	00	28	24
Chamberlain, George W. & Justin B.		3-11-71	200	00	--		11	46	7	00	4	46
Chapman		3-8-66	200	00	28	16	13	52	11	68	30	00
Clement		3-10-59	300	00	45	00	20	47	20	47	45	00
Clinton, Harold E. & Edith M.		3-9-65	200	00	30	00	13	66	13	66	30	00
Craig, Warren H.		3-9-65	200	00	26	05	13	37	9	42	30	00
Cummings, Paul C.		3-10-64	200	00	28	34	13	53	11	87	30	00
Cutler		3-8-66	200	00	28	16	13	52	11	68	30	00
Cutter-Farr		3-14-61	300	00	45	00	20	47	20	47	45	00
Dalton, Marshall B. & Lydia B.		3-14-67	200	00	13	52	12	45	7	00	18	97
Dart, Dwight T.		3-10-64	200	00	30	00	13	66	13	66	30	00
Dean, Horace K. & Evelyn B.		3-9-65	200	00	26	05	13	37	9	42	30	00
Derby, Marshall A.		3-14-61	200	00	30	00	13	66	13	66	30	00
Derbyshire, William S.		3-8-60	200	00	30	00	13	66	13	66	30	00
Dole		3-8-66	200	00	28	16	13	52	11	68	30	00
Downing, Clara		3-11-71	200	00	--		11	46	7	00	4	46
Durgin, Warren J.		3-10-70	200	00	1	17	11	55	7	00	5	72
Eastman, Manasah		3-11-71	200	00	--		11	46	7	00	4	46
Balances forwarded			8,060	11	764	48	517	77	420	24	862	01

TOWN OF PETERBOROUGH, NEW HAMPSHIRE.

TRUSTEES OF TRUST FUNDS ANNUAL REPORT FOR YEAR ENDING December 31, 1971

PAGE NO. 15

NAME OF FUND	HOW INVESTED	DATE OF CREATION OR SECURITY NUMBER	AMOUNT OF PRINCIPAL		BALANCE OF INCOME ON HAND AT BEGINNING OF YEAR		INCOME DURING YEAR		EXPENDED DURING YEAR		BALANCE OF INCOME ON HAND AT END OF YEAR	
Balances brought forward			8,060	11	764	48	517	77	420	24	862	01
Evans, Charles A.		3-14-61	200	00	28	34	13	53	11	87	30	00
Farrar, Helen L.		3-12-63	200	00	30	00	13	66	13	66	30	00
Fenerty, Harold F.		3-11-71	200	00	--		11	46	7	00	4	46
Fish, Alfred E.		3-12-68	200	00	11	82	12	33	7	00	17	15
Fitts, Charles A.		3-8-66	200	00	22	16	13	08	7	00	28	24
Fitzgerald, Josephine M. & Louis T.		3-12-68	200	00	11	82	12	33	7	00	17	15
Foote-Jenness		3-11-69	200	00	--		11	46	7	00	4	46
Frye		3-8-60	200	00	25	25	13	31	14	00	24	56
Gates, Jerome W. & Agnes H.		3-10-64	200	00	28	34	13	53	11	87	30	00
Gay		3-8-66	200	00	28	16	13	52	11	68	30	00
Gilcrest, Herbert M. & Gweneth S.		3-14-67	200	00	19	52	12	89	7	00	25	41
Girardin		3-11-71	200	00	--		11	46	7	00	4	46
Haag, Jr., Mrs. Camille & William		3-12-68	200	00	5	82	11	89	7	00	10	71
Hadley, William		3-8-60	200	00	30	00	13	66	13	66	30	00
Hardy-Brown		3-10-70	200	00	1	17	11	55	7	00	5	72
Harris, Douglas		3-13-62	200	00	30	00	13	66	13	66	30	00
Hatfield, Douglas & Elizabeth		3-14-67	200	00	13	52	12	45	7	00	18	97
Heckbert, Luella R.		3-11-71	200	00	--		11	46	7	00	4	46
Hill, Everett		3-11-69	200	00	5	61	11	87	7	00	10	48
Hirst		3-10-64	200	00	30	00	13	66	13	66	30	00
Hood, Daniel K.		3-10-70	200	00	1	17	11	55	7	00	5	72
Hovey-Hodges		3-12-68	200	00	11	82	12	33	7	00	17	15
Howe, William A.		3-9-65	200	00	30	00	13	66	13	66	30	00
Jaquith, Anna L.		3-14-61	300	00	45	00	20	47	20	47	45	00
Jeffries		3-11-71	200	00	--		11	46	7	00	4	46
Johnson, Thomas		3-14-67	200	00	19	52	12	89	7	00	25	41
Kakela, Herman S. & Fanny C.		3-13-62	200	00	28	34	13	53	11	87	30	00
Kerry-Weston		3-11-71	200	00	--		11	46	7	00	4	46
Knapp, Allan		3-11-69	200	00	--		11	46	7	00	4	46
Knight, Christel W.		3-10-64	200	00	30	00	13	66	13	66	30	00
Knight, G. A. & B. N.		3-8-66	200	00	22	16	13	08	7	00	28	24
Kyes		3-8-60	200	00	30	00	13	66	13	66	30	00
LaCross, David		3-11-69	200	00	5	61	11	87	7	00	10	48
LaFleur, Albion J. & Doris G.		3-11-71	200	00	--		11	46	7	00	4	46
Lavallee, Hugh M.		3-11-71	200	00	--		11	46	7	00	4	46
Lawrence, Charles T.		3-10-70	200	00	--		11	46	7	00	4	46
Lawrence, Morgie A. S.		3-8-60	400	00	60	00	27	30	27	30	60	00
Lloyd, Raymond & Ethel		3-9-65	200	00	26	05	13	37	9	42	30	00
Balances forwarded			15,960	11	1,395	68	1,016	66	795	34	1,617	00



TOWN OF PETERBOROUGH, NEW HAMPSHIRE.

TRUSTEES OF TRUST FUNDS ANNUAL REPORT FOR YEAR ENDING December 31, 1971

PAGE No. 16

NAME OF FUND	HOW INVESTED	DATE OF CREATION OR SECURITY NUMBER	AMOUNT OF PRINCIPAL		BALANCE OF INCOME ON HAND AT BEGINNING OF YEAR		INCOME DURING YEAR		EXPENDED DURING YEAR		BALANCE OF INCOME ON HAND AT END OF YEAR	
Balances brought forward			15,960	11	1,395	68	1,016	66	795	34	1,617	00
Longley		3-10-59	200	00	28	34	13	53	11	87	30	00
Longley-Stromgren		3-12-63	200	00	30	00	13	66	13	66	30	00
Lounsbury, Lincoln R.		3-9-65	200	00	26	05	13	37	9	42	30	00
Lowry, Ruth D. & Edward G.		3-14-67	200	00	19	52	12	89	7	00	25	41
Lussier, Henry & Belle Anna		3-9-65	200	00	26	05	13	37	9	42	30	00
Lyon, Glen E.		3-11-69	200	00	--		11	46	7	00	4	46
McCrillis Fund		3-13-62	400	00	60	00	27	30	27	30	60	00
Macalister, Frederick L.		3-11-71	200	00	--		11	46	7	00	4	46
Marcy, G. G. Henry & Charles G.		3-11-71	600	00	--		34	37	21	00	13	37
Mathewson, James B.		3-13-62	200	00	30	00	13	66	13	66	30	00
Martin, Charles B.		3-11-71	200	00	--		11	46	7	00	4	46
May, C. P.		3-11-69	200	00	5	61	11	87	7	00	10	48
Merriam-Tubbs		3-12-68	200	00	11	82	12	33	7	00	17	15
Miller, Arthur H.		3-9-65	200	00	30	00	13	66	13	66	30	00
Miller, E. A.		3-8-66	200	00	28	16	13	52	11	68	30	00
Morris, Lester D.		3-11-71	200	00	--		11	46	7	00	4	46
Morris, Lillian J. D.		3-13-62	400	00	60	00	27	30	27	30	60	00
Morrow-Sawyer		3-11-71	200	00	--		11	46	7	00	4	46
Moses, Damon L.		3-10-70	200	00	--		11	46	7	00	4	46
Musser, Karl B. & Madge C.		3-14-61	200	00	28	34	13	53	11	87	30	00
Nelson, Walter B.		3-11-71	200	00	--		11	46	7	00	4	46
Nichols, Richard M.		3-11-71	200	00	--		11	46	7	00	4	46
Nichols, T. S.		3-14-61	200	00	30	00	13	66	13	66	30	00
Nichols, Warren J.		3-14-61	400	00	60	00	27	30	27	30	60	00
Parker, Arthur H. & Doris B.		3-11-71	200	00	--		11	46	7	00	4	46
Parker, Delia Oten		3-11-71	200	00	--		11	46	7	00	4	46
Parker, Edith B.		3-11-71	200	00	--		11	46	7	00	4	46
Parkhurst, Emma		3-10-64	200	00	28	34	13	53	11	87	30	00
Parkhurst, N. M. & A. H.		3-12-68	200	00	11	82	12	33	7	00	17	15
Parkhurst, Ralph E.		3-11-71	200	00	--		11	46	7	00	4	46
Pearson, John V.		3-14-67	200	00	19	52	12	89	7	00	25	41
Pierce, M. Lottie		3-13-62	200	00	30	00	13	66	13	66	30	00
Pratt, Shirley M. & Charles L.		3-12-68	200	00	5	82	11	89	7	00	10	71
Preston, Kendall		3-11-71	200	00	--		11	46	7	00	4	46
Reynolds, Maybelle B.		3-10-59	200	00	30	00	13	66	13	66	30	00
Richardson, Charles P.		3-8-28	247	91	523	98	14	20	500	99	37	19
Roberts, Katherine M.		3-12-63	200	00	30	00	13	66	13	66	30	00
Rochford, David J.		3-10-64	200	00	28	34	13	53	11	87	30	00
Balances forwarded			24,608	02	2,577	39	1,560	31	1,705	85	2,431	85



TOWN OF PETERBOROUGH, NEW HAMPSHIRE.

TRUSTEES OF TRUST FUNDS ANNUAL REPORT FOR YEAR ENDING December 31, 1971

PAGE No. 17

NAME OF FUND	HOW INVESTED	DATE OF CREATION OR SECURITY NUMBER	AMOUNT OF PRINCIPAL		BALANCE OF INCOME ON HAND AT BEGINNING OF YEAR		INCOME DURING YEAR		EXPENDED DURING YEAR		BALANCE OF INCOME ON HAND AT END OF YEAR	
Balances brought forward			24,608	02	2,577	39	1,560	31	1,705	85	2,431	85
Russ		3-10-59	200	00	28	34	13	53	11	87	30	00
Safford, Francis J.		3-11-71	200	00	--		11	46	7	00	4	46
Safford-Shields		3-11-69	200	00	--		11	46	7	00	4	46
Sanborn & Hardwick		3-8-66	200	00	28	17	13	52	11	69	30	00
Santerre		3-10-59	200	00	30	00	13	66	13	66	30	00
Schaedel, C. S. & M. S.		3-12-63	200	00	30	00	13	66	13	66	30	00
Seavey, Frank Robert		3-14-22 3-12-63	300	00	45	00	20	47	20	47	45	00
Shaulis, Mary A.		3-13-62	200	00	28	34	13	53	11	87	30	00
Sheldon-Dusseault		3-11-71	200	00	--		11	46	7	00	4	46
Silverman, Morris		3-11-71	400	00	--		22	86	14	00	8	86
Smith, Brooks F.		3-10-64	200	00	30	00	13	66	13	66	30	00
Smith, James F.		3-8-66	200	00	28	17	13	52	11	69	30	00
Smith, Silas M.		3-14-67	500	00	66	73	33	33	25	06	75	00
Snow-Freeman		3-11-71	200	00	--		11	46	7	00	4	46
Stearns, John A.		3-11-71	200	00	--		11	46	7	00	4	46
Stevens, A. Lester & Pearl		3-12-68	200	00	5	82	11	89	7	00	10	71
Stevens-Lindsey		3-11-71	200	00	--		11	46	7	00	4	46
Sumner, Walter W. & Ina I.		3-10-64	200	00	28	34	13	53	11	87	30	00
Swett, Frank P. Jr.		3-11-71	200	00	--		11	46	7	00	4	46
Taylor-Nichols		3-11-71	200	00	--		11	46	7	00	4	46
Teixeira, Louis		3-10-70	200	00	1	17	11	55	7	00	5	72
Thomas, Alfred W.		3-11-71	200	00	--		11	46	7	00	4	46
Townsend, Arthur L.		3-14-61	300	00	45	00	20	47	20	47	45	00
Treadwell, Jane		11-26-1898	109	14	28	43	6	25	18	31	16	37
Tucker, George S.		3-8-60	500	00	75	00	33	88	33	88	75	00
Twombly, Irving		3-8-66	200	00	22	17	13	08	7	00	28	25
Underdown, N. R. & E. A.		3-11-71	200	00	--		11	46	7	00	4	46
Vose-Coburn		3-14-61	200	00	30	00	13	66	13	66	30	00
Vose, E. Francis & Christine M.		3-13-62	200	00	30	00	13	66	13	66	30	00
Walbridge		3-8-60	300	00	45	00	20	47	20	47	45	00
Walker, D. Harold		3-10-64	200	00	30	00	13	66	13	66	30	00
Warren, Charles Jesse		3-11-69	200	00	5	61	11	87	7	00	10	48
Webb, J. Frederick		3-11-71	200	00	--		11	46	7	00	4	46
Westover, Harold Dean		3-9-65	200	00	26	08	13	37	9	45	30	00
White, Gen. D. M.		3-11-71	200	00	--		11	46	7	00	4	46
White, W. F.		3-8-1894	107	63	3	89	6	17	7	00	3	06
Wilder, Mark A.		3-9-65	200	00	30	00	13	66	13	66	30	00
Willard-Jewett		3-8-60	200	00	30	00	13	66	13	66	30	00
Balances forwarded			33,124	79	3,328	65	2,100	40	2,155	23	3,273	82





TOWN OF PETERBOROUGH, NEW HAMPSHIRE.

TRUSTEES OF TRUST FUNDS ANNUAL REPORT FOR YEAR ENDING December 31, 1971

PAGE NO 19

NAME OF FUND	HOW INVESTED	DATE OF CREATION OR SECURITY NUMBER	AMOUNT OF PRINCIPAL	BALANCE OF INCOME ON HAND AT BEGINNING OF YEAR	INCOME DURING YEAR	EXPENDED DURING YEAR	BALANCE OF INCOME ON HAND AT END OF YEAR
Lord, George C. & Gertrude E.		3-12-71	200 00				
McCarthy, James E.		5-14-71	200 00				
Murray, Fred E.		8-26-71	200 00				
Myhaver, Edmund		3-12-71	200 00				
Reynolds, Lloyd		8-10-71	200 00				
Smith, Frederick C.		5-12-71	200 00				
Spaulding, Allen W.		5-12-71	200 00				
Theimann-Hart		5-12-71	200 00				
Vaughan, Arthur C.		10-20-71	200 00				
Verney Mound Fund		11-18-71	1,000 00				
Wilder, Zaidee		3-12-71	200 00				
Woodward, J. M.		8-10-71	200 00				
Young, Ernest		8-10-71	200 00				
<b>COMMON TRUST "D"</b>							
	Purpose of Fund						
John Q. Adams	Worthy Poor	7-19-22	892 08	--	48 11	48 11	--
Edith Bird Bass	School Essay	12-13-55	6,027 00	1,217 45	443 55	50 00	1,611 00
Almon T. Hovey	Worthy Poor	3-19-23 3-9-26	1,205 13	--	64 15	64 15	--
Adelbert S. Nichols	School	3-11-31	12,081 53	--	705 62	705 62	--
George E. Nye Memorial	Candy & fruit for school children		1,002 74	--	64 15	64 15	--
Osgood Fund	Worthy Poor	7-21-1868	1,205 13	--	64 15	64 15	--
Malinda Upton	Worthy Poor	3-28-01	1,411 60	--	80 18	80 18	--
Harriet E. Wilson	Scholarship	1-30-47	3,613 08	103 81	232 25	200 00	136 06
<b>TOTALS</b>			<b>27,438 29</b>	<b>1,321 26</b>	<b>1,702 16</b>	<b>1,276 36</b>	<b>1,747 06</b>
As permitted under the Revised Laws of New Hampshire, as amended, Chap. 31, Sect. 27, the foregoing Trust Funds are combined in a Common Trust for the purpose of investment only.							
<b>COMMON TRUST "D" IS INVESTED AS FOLLOWS:</b>							
Peterborough Savings Bank	Principal a/c.	Bk. #28456	1,379 01		* 37 73		
Peterborough Savings Bank	Income a/c.	Bk. #28455		1,321 26	98 48	1,276 36	1,747 06
\$2000 Prov. of Nova Scotia	3 3/4% 10-1-71	Note "A"			* 75 00		
3000 Chesapeake & Potomac Tel.	4 1/8% 12-1-93		3,082 83		* 123 75		
10000 Consolidated Edison	4 3/4% 6-1-90		6,225 40		* 475 00		
1000 Ohio Bell Telephone	6 3/8% 10-1-78	Note "B"	1,000 00		* ( 2 30)		
10000 Oklahoma Gas & Elec.	4 1/2% 1-1-87		6,892 90		* 450 00		
4000 Southern Pacific-Oregon	4 1/2% 3-1-77		3,142 45		* 180 00		
5000 Southwestern Bell Tel.	4 3/4% 10-1-92		5,000 00		* 237 50		
20 shs. Timken Co.		Note "C"	715 70		* 27 00		
<b>TOTALS</b>			<b>27,438 29</b>	<b>1,321 26</b>	<b>1,702 16</b>	<b>1,276 36</b>	<b>1,747 06</b>
* Income as received is credited to Book #28455							
Note "A" - Matured at par - \$2000 added to Principal Cash							
Note "B" - Bought 10-6-71 for \$1000.							
Note "C" - Bought 3-15-71 for \$715.70							
<b>COMMON TRUST "E"</b>							
Edwin H. Taylor Fund	Hospital	Sept. 1925	12,386 78	8 01	610 51	611 33	7 19
Emigene L. Taylor Fund	Hospital	Sept. 1925	50,811 15	38 90	2,959 72	2,963 67	34 95
<b>TOTALS</b>			<b>63,197 93</b>	<b>46 91</b>	<b>3,570 23</b>	<b>3,575 00</b>	<b>42 14</b>
As permitted under the Revised Laws of New Hampshire, as amended, Chap. 31, Sect. 27, the foregoing Trust Funds are combined in a Common Trust for the purpose of investment only.							



TOWN OF PETERBOROUGH, NEW HAMPSHIRE.

TRUSTEES OF TRUST FUNDS ANNUAL REPORT FOR YEAR ENDING December 31, 1971

PAGE No. 20

NAME OF FUND	HOW INVESTED	DATE OF CREATION OR SECURITY NUMBER	AMOUNT OF PRINCIPAL	BALANCE OF INCOME ON HAND AT BEGINNING OF YEAR	INCOME DURING YEAR	EXPENDED DURING YEAR	BALANCE OF INCOME ON HAND AT END OF YEAR
COMMON TRUST "E" IS INVESTED AS FOLLOWS:							
Peterborough Savings Bank	Principal a/c.	Bk. #31781	332 17		* 173 03		
Peterborough Savings Bank	Income a/c.	Bk. #28454		46 91	31 96	3,575 00	42 14
\$3000 Prov. of Nova Scotia	3 3/4% 10-1-71	Note "A"			* 112 50		
1000 Prov. of Brit. Columbia	3 1/2% 8-15-76		975 50		* 35 00		
5000 American Tel. & Tel.	4 3/4% 6-1-98		5,069 82		* 237 50		
5000 Brooklyn Union Gas	4 5/8% 4-1-90		5,037 50		* 231 25		
2000 Chesapeake & Potomac Tel.	4 1/8% 12-1-93		2,055 22		* 82 50		
9000 Consumers Power	4 5/8% 8-1-89		6,117 90		* 416 25		
10000 Detroit Edison	6% 12-1-96		8,027 65		* 600 00		
2000 New York Telephone	4 1/8% 7-1-93		1,232 15		* 82 50		
5000 Ohio Bell Telephone	6 3/8% 10-1-78	Note "E"	5,000 00		* ( 11 51)		
8000 Philadelphia Electric	5% 10-1-89		5,954 44		* 400 00		
7000 Public Serv. Elec. & Gas	5 1/8% 6-1-89		4,937 60		* 358 75		
100 shs. Burlington Northern	Common		4,928 22		* 150 00		
50 " Burlington Northern	Pfd.		441 11		* 27 50		
100 " Public Serv. of N. H.	3.35% Pfd.		7,560 00		* 335 00		
55 " American Tel. & Tel.		Note "B"	1,022 60		* 143 00		
60 " Timken Co.		Note "C"	2,147 80		* 81 00		
100 " Virginia Elec. & Power		Note "D"	2,358 25		* 84 00		
TOTALS			63,197 93	46 91	3,570 23	3,575 00	42 14
* Income as received is credited to Book #28454							
Note "A" - Bonds matured 10-1-71 at par - \$3000. proceeds added to Principal Cash.							
Note "B" - Rights sold 7-13-71 for \$13.20 - added to Principal Cash							
Note "C" - Bot 60 shs. 4-21-71 for \$2,147.80							
Note "D" - Bot 100 shs. 3-15-71 for \$2,358.25							
Note "E" - Bot 10-6-71 for \$5000.							
LIBRARY TRUST							
Abiel Abbot & Samuel Smith	Books & Mainten.	3-12-68	5,152 33	837 55	342 15	762 06	417 64
Andrew Carnegie	Maintenance	5-23-12	10,983 61	--	576 15	576 15	--
Henry French	Maintenance	5-23-12	531 67	--	27 89	27 89	--
George A. Hamilton	Books		1,865 07	--	97 83	97 83	--
Eben W. Jones	Maintenance	3-11-41	130,163 98	1,470 52	6,953 97	8,424 49	--
Barbara A. Kinch	Maintenance	11-17-66	15,964 26	3,810 65	1,164 46	975 11	4,000 00
Susan Livingston	Maintenance	7-1-05	531 67	--	27 89	27 89	--
D. F. McGilvary	Books & Mainten.		47,859 28	--	2,510 46	2,510 46	--
George Abbot Morison	Books	3-12-68	5,458 57	1,007 46	372 80	507 16	873 10
Robert S. Morison	Books	7-1-26	1,772 24	--	92 96	92 96	--
Ola Myhaver Memorial	Special Books n/o Ola Myhaver	Fanning Est. 6-28-56	886 14	303 31	72 51	238 30	137 52
Amanda Richardson	Books		1,543 62	--	80 97	80 97	--
Jennie S. Scott	Maintenance	3-1952	5,458 57	--	286 33	286 33	--
James Smith	Maintenance	1-30-1877	29,437 77	--	1,544 16	1,544 16	--
Henry Washburn	Maintenance	11-30-1898	443 07	--	23 24	23 24	--
Weston Memorial	Maintenance		163 76	--	8 59	8 59	--
Harriet S. Wilson	Maintenance		1,091 71	--	57 27	57 27	--
TOTALS			259,307 32	7,429 49	14,239 63	16,240 86	5,428 26

TOWN OF PETERBOROUGH, NEW HAMPSHIRE.

TRUSTEES OF TRUST FUNDS ANNUAL REPORT FOR YEAR ENDING December 31, 1971

PAGE No. 21




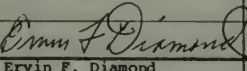
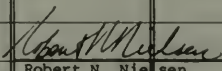
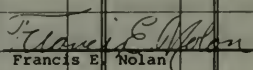
NAME OF FUND	HOW INVESTED	DATE OF CREATION OR SECURITY NUMBER	AMOUNT OF PRINCIPAL	BALANCE OF INCOME ON HAND AT BEGINNING OF YEAR	INCOME DURING YEAR	EXPENDED DURING YEAR	BALANCE OF INCOME ON HAND AT END OF YEAR
LIBRARY TRUST IS INVESTED AS FOLLOWS:							
Peterborough Savings Bank	Principal a/c.	Bk. #21977	4,641 50		* 2,634 54		
Peterborough Savings Bank	Income a/c.	Bk. #21979		7,429 49	637 64	16,240 86	5,428 26
Manchester Savings Bank	Bk. #702434	Note "H"			* 173 10		
\$2000 Prov. of British Columbia	3 1/2% 8-15-76		1,951 00		* 70 00		
5000 Brooklyn Union Gas	4 5/8% 4-1-90		5,037 50		* 231 25		
15000 Ford Motor Co.	7 1/4% 7-15-77	Bot 7-23-71	15,045 00		* ( 42 29)		
10,000 Natural Gas Pipeline	6 3/4% 4-1-77	Bot 3-18-71	10,000 00		* 461 25		
2000 Northern Indiana Pub. Serv.	3 1/8% 8-1-73		2,000 00		* 62 50		
5000 Public Service Elec. & Gas	5 1/8% 6-1-89		5,000 00		* 256 25		
15000 Southern Bell Telephone	7% 9-1-78	Bot 8-24-71	15,082 50		--		
12,000 Southern Pacific-Oregon	4 1/2% 3-1-77		11,286 00		* 540 00		
10000 Southwestern Bell Tel.	4 3/4% 10-1-92		6,740 15		* 475 00		
779 shs. American Tel. & Tel.		Note "A"	19,107 33		* 2,025 40		
25 " Boston Edison			557 52		* 58 25		
100 " Burlington Northern	Common		4,928 22		* 150 00		
50 " Burlington Northern	Pfd.		441 11		* 27 50		
30 " Central Maine Power	3.50 Pfd.		3,000 00		* 105 00		
86 " Commonwealth Edison		Note "B"	4,722 06		* 189 20		
280 " Empire District Elec.		Note "C"	2,831 00		* 133 00		
60 " First Natl. Boston Corp.			1,283 88		* 180 00		
150 " First Natl. Bank Peterborough			4,050 00		* 525 00		
200 " General Motors			14,567 48		* 680 00		
50 " Hershey Foods			179 68		* 55 00		
194 " Indianapolis Pwr. & Lt.			6,820 29		* 291 00		
300 " Interstate Power			8,840 66		* 384 00		
130 " Libbey-Owens-Ford			6,569 10		* 260 00		
Monadnock Savings Bank	Bk. #2-300005	Note "I"	25,000 00		* 733 48		
216 " Nashua Corp.			468 65		* 103 68		
191 " Nashua Trust Co.		Note "D"	574 28		* 225 90		
46 " New England Power	6% Pfd.		6,119 00		* 276 00		
100 " Northern States Power			2,429 50		* 170 00		
100 " Ohio Edison			3,008 88		* 154 00		
Peterborough Co-op. Bank			25,000 00		--		
30 " Philadelphia Electric		Note "E"	577 53		* 49 20		
200 " Public Service of N. H.	3.35 Pfd.		15,211 16		* 670 00		
972 " Puritan Fund		Note "F"	8,491 81		* 479 20		
40 " St. Joseph Lt. & Power	5% Pfd. A		3,980 00		* 200 00		
75 " Southern Calif. Edison	Orig. Pfd.		1,095 10		* 112 52		
100 " Timken Co.		Bot 3-15-71	3,579 19		* 135 00		
260 " Virginia Elec. & Power		Bot 3-15-71	6,131 55		* 218 40		
100 " Wisconsin Elec. Power			2,958 69		* 148 00		
Northern Illinois Gas	Conv. Pfd.	Note "G"	--		* 1 66		
<b>TOTALS</b>			259,307 32	7,429 49	14,239 63	16,240 86	5,428 26
* - Income as received is credited to Book # 1979							
Note "A" - 779 rights sold 7-13-71 for \$186.96 - Proceeds added to Principal Cash							
Note "B" - 86 rights sold 5-14-71 for \$5.38 - Proceeds added to Principal Cash							
Note "C" - Stock split 10-1 Total shares now 280							
Note "D" - Received 11 shares as stock dividend - plus \$6.12 cash in lieu of fraction - cash added to Principal Cash							
Note "E" - 30 rights sold 10-2-71 for \$9.44 Proceeds added to Principal Cash							
Note "F" - 17 shs. received as stock dividend - plus \$5.34 cash in lieu of fraction - cash added to Principal Cash							
Note "G" - Received 2 and a fraction shares as distribution from Commonwealth Edison. Cash paid in lieu of fraction \$9.25 was added to Principal Cash. Balance shares sold 5-27-71 for \$75.46 - added to Principal Cash.							
Note "H" - Account closed and Principal of \$4601.08 added to Principal Cash including \$8.06 from sale of fraction, together with proceeds from sale of 9 shs. of Manchester Corp. \$321.66 received at no cost.							
Note "I" - Incorrect interest paid on this account due to Bank error. To be corrected in 1972.							
ALBERT W. NOONE TRUST							
Income only recd. from Trustees	Peterborough Savings Bank	Bk. #23146		8,066 56	2,275 86	7,400 00	2,942 42



TOWN OF PETERBOROUGH, NEW HAMPSHIRE.

TRUSTEES OF TRUST FUNDS ANNUAL REPORT FOR YEAR ENDING December 31, 1971

PAGE No. 22

NAME OF FUND	HOW INVESTED	DATE OF CREATION OR SECURITY NUMBER	AMOUNT OF PRINCIPAL	BALANCE OF INCOME ON HAND AT BEGINNING OF YEAR	INCOME DURING YEAR	EXPENDED DURING YEAR	BALANCE OF INCOME ON HAND AT END OF YEAR
			Principal and accumulated income as of 12-31-70	Principal additions during year	Income during year	Expended during year	Principal and accumulated income as of 12-31-71
<b>CAPITAL RESERVE FUNDS</b>							
Water Department	Peterborough Savings Bank	Bk. #23091	36,832 60		1,382 02	35,000 00	3,214 62
Water Department	Monadnock Savings Bank	Bk. #15342	11,914 33		590 97	5,808 42	6,696 88
Water Department	Peterborough Co-operative Bk.	Bk. #SS 1306	21,641 27	25,114 59	1,263 44	47,900 00	119 30
			70,388 20	25,114 59	3,236 43	88,708 42	10,030 80
Recreation Reserve	Peterborough Savings Bank	Bk. #44211	5,004 17		256 00		5,260 17
<b>TOTALS</b>			<b>75,392 37</b>	<b>25,114 59</b>	<b>3,492 43</b>	<b>88,708 42</b>	<b>15,290 97</b>
<b>SUMMARY OF TRUST FUNDS</b>							
Cemetery Funds			115,189 13	39,466 98	8,685 40	5,238 58	42,913 80
Albert W. Noone Income Trust				8,066 56	2,275 86	7,400 00	2,942 42
Edith Bird Bass Fund			6,027 00	1,217 45	443 55	50 00	1,611 00
Nichols School Fund			12,081 53		705 62	705 62	
Wilson Scholarship Fund			3,613 08	103 81	232 25	200 00	136 06
Hospital Funds			63,197 93	46 91	3,570 23	3,575 00	42 14
Library Funds			259,307 32	7,429 49	14,239 63	16,240 86	5,428 26
Worthy Poor Funds			4,713 94		256 59	256 59	
George E. Nye Memorial Fund			1,002 74		64 15	64 15	
<b>TOTALS</b>			<b>465,132 67</b>	<b>56,331 20</b>	<b>30,473 28</b>	<b>33,730 80</b>	<b>53,073 68</b>
Capital Reserve Funds (Principal & Accumulated Income)			15,290 97				
<b>TOTAL FUNDS</b>			<b>480,423 64</b>	<b>56,331 20</b>	<b>30,473 28</b>	<b>33,730 80</b>	<b>53,073 68</b>
<b>BUCKLER MEMORIAL SCHOLARSHIP</b>							
	Peterborough Savings Bank	Bk. #35024					
Administration of this self-liquidating fund was accepted by vote of Town Meeting of 3-12-63 for Trustees of Trust Funds.				297 48	12 71	155 00	155 19
<p>We hereby certify that the information contained in the foregoing report of the TRUSTEES OF TRUST FUNDS OF THE TOWN OF PETERBOROUGH, N. H., pages 1-22 is complete and correct to the best of our knowledge and belief.</p> <p>TRUSTEES OF TRUST FUNDS OF THE TOWN OF PETERBOROUGH, NEW HAMPSHIRE</p>							
 Clarence J. Derby		 Francis B. Donovan		 Kenneth E. Whiton			
<p>WE, the undersigned AUDITORS OF THE TOWN OF PETERBOROUGH, N. H. hereby certify that we have carefully examined the foregoing report of the Trustees of Trust Funds, pages 1 - 22, and found it to be correctly cast and properly vouched and that we have examined the securities held by the Trustees of Trust Funds and found them to be as listed in the foregoing report.</p> <p>AUDITORS OF THE TOWN OF PETERBOROUGH, N. H.</p>							
 Ervin F. Diamond		 Robert N. Nielsen		 Francis E. Nolan			



PROPERTIES AND ASSESSMENTS  
of the residents of Peterborough, N. H.

	Land	Bldgs		Land	Bldgs
Abbott, Francis W. & Ethel V.			Anderson, Stanley D.		
40 Summer St.	500	4,500	Boat		100
Abbt, Frederick W.*& Florence C.			Andrews, Leverett F. & Viola S.		
Old Mt. Rd.	2,000	22,800	11A Old Dublin Rd.	2,000	11,000
Achille, George P.			Armstrong, Laurie H.		
.5A Poultry House	500	2,500	Powersbridge Rd.	1,500	18,000
Achille, George P. & Janet			Armstrong, William C. & Russell, Carol G. P.		
Middle Hancock Rd.	3,500	18,000	28A Happy Valley	1,500	10,000
Cottage Mid. Han. Rd.		6,000	Arntsen, Thomas S.*& Fay C.		
New Poultry House		4,500	Sand Hill Rd.	1,600	18,000
Cage House		9,000	Atkoczaitis, Eunice B.*		
Adams, Donald S.*& Marion			Morris St.	600	6,500
Summer St.	600	9,000	Austin, William S. & Elizabeth L.		
Adams, Frank B. & Marion			.5A Scott St.	1,000	14,000
Currier Ave.	2,000	16,000	Babneau, Anthony *& Edna E.		
Adams, Willard E.*& Ruth C.			1.5A & Camp Gulf Rd.	750	2,000
64 Concord St.	750	10,000	Bacon, Paul V. Jr.*& Joan E.		
Alden, John C.			9.6A Sand Hill Rd.	3,000	20,000
1 3/4A East Mt. Rd.	300		Badger, Lester B.*& Lillian R.		
Aldrich, Earl R. & Joyce M.			Cheney Ave.	1,600	11,000
18-20 Pine St.	1,000	13,000	Bagley, Earl C. & Marion J.		
Alexander, Robert J.*& Mary R. D.			3/4A 33 Pine St.	500	12,000
Pineridge Rd.	1,600	16,500	Baker, Edith O.		
Allan, Louise			5A Wilton Rd.	750	10,000
54 Union St.	750	5,500	Baker, Virginia C.		
Allen, Onezime J.*& Rita			2A Sharon Rd.	1,500	17,000
1A Wilton Rd.	600	9,400	Baker, Virginia S.		
Allgood, Mack H.*& Donna B.			93.3A Old Dublin Rd.	5,000	30,000
76 Grove St.	2,000	20,000	Baldwin, Arnold C.*& Ida L.		
Alluisi, Robert D. & Margaret C.			High St.	750	8,500
Currier Ave.	2,000	17,500	Bane, Joan L.		
American Guernsey Cattle Club			Highland Glen	3,000	32,000
70 Main St.	15,300	236,500	Banks, John C.*& Violet R.		
Ames, Addie*			Laurel St.	1,000	14,500
47 Concord St.	800	11,000	Greenfield Rd.	2,000	12,000
Anderson, Donald T.*& Patricia A.			Banks, Mildred M.		
4A Steele Rd.	1,200	15,000	Main St.	1,000	9,500
Anderson, Hilding A. & Jane L.			Barber, E. Lynn		
2A Wilton Rd.	1,000	10,000	1.93A Blueberry La.	2,000	23,000
Anderson, Stanley D.*& Virginia W.			Bardwell, Russell J. & Ann D.		
4A Blueberry Lane	2,400	26,000	24 Union St.	750	9,500
			Barker, Arnold C. & Katharine		
			180A Windy Row	8,000	28,000

	Land	Bldgs		Land	Bldgs
Barnes, Margaret M.* 3/4A Off Old St. Rd.	1,000	13,500	Belliveau, Francis J. *& Thelma Main St.	750	6,500
Barr, A. Lawrence & Ann H. 35 Pine St.	1,000	15,000	Bellows, Dorothy 40 High St.	1,200	19,500
Barrett, Anna S. 21 High St.	750	8,000	Berg, David A. & Ann G. 1.2A Blueberry Lane	2,000	22,000
Barrett, Hedwig G. 76 Concord St.	900	7,500	Bergerud, Ingrid 95 Grove St.	3,000	14,000
Barron, Richard G.*& Joyce A. 1A Hunt Rd.	1,000	11,000	Berry, Hugh E. & Viola C. 1A Old St. Rd.	1,000	10,000
Barry, Antoine & Mildred 74 Concord St.	900	7,000	Bertrand, Louise S. Laurel St.	500	6,500
Barter, Richard E. & Janet M. Murphy Rd.	1,500	16,000	Beverstock, Elinor 3A Grove St. Ext.	1,000	8,500
Bass, Perkins 10A Fay Lot	800		Beverstock, Frank O. 105 Grove St.	1,200	9,000
3.5A Elm Hill	3,000	36,000	Bingham, Ruby M. S. Peterborough	500	4,000
Cottage Elm Hill	1,000	4,000	Bisbee, David & Diana 29 High St.	1,000	10,500
63A Nelson Lot	2,400		Bishop, David L. & Bonita R. 35-37 Union St.	750	10,000
76A Orchard Hill Farm	3,500	19,000	Bishop, Erle G. & Esther W. Lookout Hill	1,500	17,500
102.5A HomeStead	5,000	45,000	Bishop, Lawrence C.*& Beverly 36-38 Grove St.	1,000	12,000
Moore House Elm Hill		5,000	8 Central St.	1,000	11,000
8A Field Place	800		28 Grove St.	4,700	19,600
Bass, Perkins, Jermiah & Robert P., Jr. 406A East Mt. Rd.	10,000	1,200	Hunt Rd.	1,000	12,000
Bastille, John Q. 1A Pine St.	2,000		Blair, Donald*& Phyllis Mt. View Terr.	1,500	16,500
Bastille, John Q. & Constance E. 1.5A Old St. Rd.	2,000	10,000	Blair, Lucy E.* 7 Prospect St.	750	9,500
Bastille, John Q., Robert A., & Barrett, Dorothy 2A Wilton Rd.	2,000		Blanchard, Creighton & Geneva Shadow Lane	500	8,000
Bauhan, Elizabeth L.* East Hill Rd.	1,200	12,500	Boat		50
Bauhan, William L.*& Elizabeth F. Old Jaffrey Rd.	1,200	13,500	Blanchette, Charles 2A Jaffrey Rd.	750	6,000
Beam, Ernest F.*& Gertrude M. 2A 81 Concord St.	2,000	14,000	Blanchette, Donald E. & Patricia A. Morris St.	600	7,000
Beauchamp, Gerald T. & Elizabeth K. Scott Winn Rd.	750	9,000	Blanchette, Oliver W. Peterborough	1,000	7,500
Beauvais, Charles G. & Mabel E. 1.91A Gulf Rd.	300	2,000	10A Union St.	4,000	
Beebe, Michael C. Pine St.	750	8,500	Blanchette, Oliver & Marion Bridge St.	1,000	9,500
Belanger, John E. Glen Drive	3,000	2,500	Summer St.	1,000	12,000
Bell, Bruce J. & Doreen S. 10 Central St.	750	8,000	Block, Roger O.*& Barbara P. Webb Rd.	1,200	13,500

	Land	Bldgs		Land	Bldgs
Blodgett, Maurice M. & Elinor C. Nubanusit Lane	2,000	15,000	Boutwell, Howard J. & Mary A. Webb Rd.	1,000	10,000
Blodgett, Maurice M. & Makechnie, Norman M. 26 Concord St.	1,000	15,000	Boutwell, James H. 1.5A Rt. 101	800	8,500
Bonnar, Henry O. 245A Cranberry Mead.	5,000	35,000	Bow, Rita* Overseers Row	750	8,000
95A Carley Rd.	5,000		Bowditch, Nancy D. .5A 12 Pine St.	750	8,500
Boote, Edward S. & Anne L. Old St. Rd.	8,000	32,800	Bowman, Ronald W. & Jane P. 7A Route 101	750	4,500
Booth, Andrew R. & Clarice B. East Hill Rd.	2,400	15,000	Bradford, Peter M. & Gail E. Scott Winn Rd.	750	10,000
Boothby, David T. & Joy H. 5.5A Old Town Fm Rd.	2,000	15,000	Brassard, Maurice & Grace V. Wilder St.	750	6,000
Borsari, Robert H. & Mary Ellen 24 High St.	750	12,000	Brassard, Wilfred & Irene Route 101	1,200	10,000
Boucher, J. Philip & Ann H. Currier Ave.	1,500	15,000	Wilder St.	600	8,500
Boudreau, Henry*& Mary G. 35-36 Main St.	750	6,000	Brayton, Theodore A. & Hulda H. 49 Union St.	500	9,500
Boudreau, Joseph F.*& Ruby B. Main St.	600	5,000	Brazeil, Frank Hancock Rd.	2,000	1,500
Boudrieau, Robert F. Boat		600	Brennan, Joseph W.*& Judith H. .8A Hunt Rd.	1,500	14,000
Boudrieau, Robert M.*& Nancy A. Laurel St.	750	8,000	Brenner, Harry & Marcelline M. Windy Row	1,000	5,500
Bourdon, John B. & Delia May St.	500	6,000	Brewster, Benjamin Y.*& Marjorie J. Cheney Ave.	1,200	17,000
Bourgoine, Joseph & Alice E. Main St.	750	7,500	Brighton Fernald & Taft 14 Grove St.	4,400	37,700
Bourgoine, Leo L.*& Priscilla R. Main St.	1,000	8,000	Brighton, Kenneth A. & Elizabeth C. 9A Old St. Rd.	3,000	19,000
Boat		100	Brink, Harry W.*& Dorothy J. East Hill Rd.	1,000	12,500
Bourgoine, Paul E.* Main St.	750	9,500	Britton, Carl J., Sr.*& Marilyn A. Sand Hill Rd.	1,200	12,000
Bourgoine, Tuttle & Webber, Inc. Currier Ave. Lot 88	2,000		Brooks, Andrew J.*& Ruby I. Hunt Rd.	1,000	12,000
Currier Ave. Lot 81	2,000		Brooks, Richard* Off Bridge St.	750	7,000
Boutwell, David C. & Shirley Scott Winn Rd.	750	9,500	Brouillet, Edward M. & Norma J. Reynolds Dr.	1,000	14,000
Boutwell, Francis L.*& Iona S. .5A 42 Union St.	750	8,000	Brous, Cornelia V. 18A Hunt Rd.	1,500	
Boutwell, Howard J. Noone Ave.	1,000	10,000	Concord St.	100	



	Land	Bldgs		Land	Bldgs
Brous, Donald W. & Cornelia V.			Burwick, Jack L. & Helen		
23A Hunt Rd.	3,500	28,000	Motel Concord St.	2,000	40,000
Concord St.	150		Buxton, Arthur D.		
Hunt Rd.	200		79-81 Main St.	750	12,000
Greenfield Rd.	200		12 Union St.	500	8,500
Dam flowage rights	1,500		Buxton, Harry R. & Rita M.		
Brown, Carl F. & Irene E.			Old St. Rd.	1,600	16,500
Res. Maple Ave.	1,200	11,000	Cabana, Wilfred M* & Kathleen L.		
Brown, Doris E.			S. Peterboro	750	8,500
Res. Elm St.	1,000	14,000	House trailer		2,000
Brown, George L.* & Patricia J.			Caisse, Germaine A.		
Res. Elm St.	1,000	19,000	Res. Off Bridge St.	400	4,000
Brown, Glen I. Sr. * & Ruth A.			Caldwell, W. Rice * & Mary		
Res. Carley Rd.	3,000	10,500	Res. 20 Winter St.	750	10,000
Brown, Jack D. & Barbara L.			Callum, Robert J. * & Rita Mary		
Res. Sand Hill	2,000	20,000	Res. Wilton Rd.	1,000	10,000
Brown, S.S., Stearns, J. & Gay, I.S.			Campbell, Frederic W. * & Edith N.		
Mid. Han. Rd.	2,000	15,000	Res. Elm St.	1,000	14,000
2A Naglie Lot	400		Campbell, Priscilla Est.		
25A Dodge Lot	1,000		Res. Pine St.	750	11,000
Brunell, Nancy M.			Campbell, Wilbur L * & Bonnie J.		
Res. Altemont St.	500	5,500	Res. Old St. Rd.	1,000	11,000
Brunell, Roland & Gertrude N.			Cannon, John E. Jr.		
Res. 33 Union St.	1,000	11,000	L Old Dub. Rd.	750	
Brush, Raymond			Capron, Harold W. * & Dorothy M.		
Trailer		1,000	Res. Maple Ave.	1,000	11,500
Bryer, Jessie P.			Carle, Donald P. * & Charlotte N.		
Res. Goyette Dr.	1,200	14,000	Res. Noone Ave.	800	12,500
Buckley, Marion E. *			Carleton, George F.		
Res. Concord St.	1,200	5,500	Res. Windy Row	1,500	13,000
Bunce, Elsworth & Hazel E.			Carll, Alice L.N. Est.		
Res. Winter St.	1,500	17,000	Summer St.	500	7,000
Bunce, William A. & Angeline W.			Carlson, Norman F. * & Margaret E.		
Res. 12 Vale St.	750	11,000	Res. Mid. Han. Rd.	1,000	3,500
Boat		50	Caron, Norman R. * & Joyce M.		
Burbank, Ernest C.			Res. Wilder St.	600	6,000
Res. 9 Central St.	1,000	10,500	Carr, Francis H. *		
Burbank, George H. & Mary			Res. Field Rd.	3,000	18,000
Gulf Rd.	400	1,000	Carr, Stephen		
Burbee, Forrest E. * & Marcelle C.			34-36 Main St.	3,000	26,000
Res. Pine St.	1,200	12,000	28-30 Main St.	2,400	16,000
Burke, John M.			Carter, Placidia		
Res. Jaf. Rd.	750	7,500	Res. Powersbridge Rd.	8,000	50,000
Burke, Milton F.			Cashion, Leonard E. & Marilyn M.		
Res. Rt. 202	1,000	6,500	Res. Old St. Rd.	1,000	12,000
Burwick, Jack L. * & Helen			Cass, B. Elwyn * & Celia		
Res. Concord St.	1,000	15,000	Res. Old St. Rd.	750	7,500

	Land	Bldgs		Land	Bldgs
Cass, G.E., Lane, J.E. & Noble, R.F.			Clements, Kathryn T.		
10A Hancock Rd.	60		Cheney Ave.	1,600	20,000
10A Hovey Lot	60		Cloutier, Joseph N. & Christine J.		
30A Old Grfld. Rd.	260		W. Peterborough	700	10,000
Cass, John E.			Clukay, Alice D.		
Res Granite St.	750	15,000	12A Old St. Rd.	2,600	17,500
Cattley, Henry R.			Codman, Harry & Mary Beth		
House Trailer		2,000	Lobacki Dr.	750	14,000
Cavanaugh, Matthew & Ethel			Cohn, Benjamin *		
Res Old Dub. Rd.	7,000	25,000	High St.	1,200	12,000
Chamberlain, Earl * & Evelyn L.			Colburn, George A. & Ada M.		
Res Altemont St.	500	5,000	20A Off Old St. Rd.	2,000	5,000
Chandler, Harvey H. * & Suzanne-Martha P.			Colby, James Tracy, Jr. & Rosalie G.		
Res Currier Ave.	2,000	17,000	87 Main St.	1,500	18,500
Chapman, Francis X. & Mary T.			Cole, Paul F. & Catherine E.		
Res Sand Hill Rd.	1,600	21,000	37 Granite St.	750	9,500
Chapman, Paul W. & Arvilla Bray			Coleman, James E.* & Ruth M.		
Res Blueberry La.	2,000	18,000	Kaufmann Dr.	2,000	26,000
Cherwin, Richard H. * & Marjorie R.			Coleman, John S. & Louise O.		
Res Noone Ave.	3,500	20,000	Kaufmann Dr.	1,500	17,000
Boat		200	Combs, John P. & Martha T.		
Christian, Kenneth A. * & Bonnie J.			9.1A Old St. Rd.	2,500	20,000
Res 13 Concord St.	750	10,000	Coombs, John P.		
Clark, Gerald F., Jr. & Ann N.			Boat		150
Res Webb Rd.	1,400	15,000	Combs, John P.		
Clark, Heywood A. & Mary M.			Highland Glen	2,000	
Res Mt. View Ter.	1,500	16,000	Conley, Joseph C. & Janice E.		
Clark, Leslie * & Thelma			Altemont St.	500	7,000
Res Shadow La.	500	7,500	Connell, Edna E.		
Clark, Marguerite A.			Mobile Home		2,000
Res Granite St.	500	4,500	Conrey, Edna J.		
Clark, Melvin G. * & Carol E.			26 Summer St.	750	8,000
Res Hancock Rd.	2,000	8,000	Conval Const. Co.		
Clarke, David H. * & Margaret F.			Gen. Miller Est.	2,500	1,500
Res Greenfield Rd.	2,500	17,000	Coombs, George A., Jr.* & Claire A.		
Clary, Edward F. & Audrey M.			Lobacki Dr.	750	14,500
Res Hall Court	1,600	16,000	Corkum, Howard D. & Helen R.		
Clary, Willard B. & Elizabeth D.			Blueberry Lane	2,000	22,000
Res Hall Court	1,600	16,500	Cote, Eva Est.		
Clement, Everett*			14 Summer St.	500	2,500
Res Elm Hill	10,000	38,000	Cote, Louis		
66 A Old St. Rd.	10,000	10,000	Mobile Home		200
Clements, John A.			Coulter, Warren I.		
Res Spring Rd.	1,000	16,000	15.5A Old Greenfield Rd	1,000	2,000
			Courser, Glen C., Jr. & Kathleen		
			Mobile Home		3,000

	Land	Bldgs		Land	Bldgs
Courser, Glen C., Sr.*& Elenia			Dart, Dwight T. & Pauline		
5A Greenfield Rd.	1,000	6,000	.5A Grove St.	800	9,000
Courser, Glen Sr. Trailer		200	Dart, Robert A.*& Arlene F.		
Cragin, Edith Est. 2A Old St. Rd.	750	6,000	.75A Winter St.	750	10,000
Craig, Clayton E. & Barbara E.			Davis, Chester A. & Gertrude E.		
25A Off Old St. Rd.	1,000	6,500	.5A Old Dublin Rd.	500	5,500
Craig, Thomas J. Est. & Ruth B.			Davis, Ernest C.*& Constance V.		
Blueberry Lane	2,000	15,000	1.03A & Trailer	500	4,000
Craig, Warren H. & Evelyn B.			Davis, James C.*& Marion T.		
6A Sand Hill Rd.	1,000	11,000	.75A May St.	500	7,000
34A Murphy Lot	1,000		Davis, Lawrence*& Blanche M.*		
Crawford, Peter W. & Mary Lou			20-22 Union St.	750	10,000
Kaufmann Dr.	2,000	22,000	Davis, Robert V.*& Gladys P.		
Crooker, David W.*& Irene B.			.25A 44 Union St.	750	9,000
73 Main St.	1,000	12,000	Dawdy, Max L.*& Helen J.		
75 Main St.	500	10,000	21A Old St. Rd.	2,000	15,000
Crowe, Ronald W. & Priscilla			Day, Richard Allen, Sr. & Eva W.		
Sand Hill Rd.	500	9,500	4-6-8 Union St.	2,000	25,000
Crowell, Gladys* 48 Wilder St.	600	4,500	Antique Shop		4,000
Cuddihee, William*& Eva			18A Off Pine St.	4,000	
Old St. Rd.	1,600	15,000	Elm St. bypass	2,000	
Cummings, Althea P.* MacDowell Rd.	1,000	18,000	Off Vine St.	100	
Cummings, Mae A. Lookout Hill Rd.	2,000	21,000	2A 10 Pine St.	750	6,000
Cummings, Margery E. Lookout Hill Rd.	1,200	12,500	Dean, Robert L. & Mildred E.		
Cummings, Paul C., Jr.*& Joanne D.			12½A Conley Rd.	300	
57A Sand Hill Rd.	6,000	25,000	1A Old St. Rd.	1,200	12,000
Cunningham, Bernard W**& Irene M.			DeLeyer, Frank N.*& Anna K.		
82 Grove St.	750	12,000	17 Winter St.	1,500	18,500
Cushing, Laurance E.*& Lillian G.			Delill, J. Oliver*& Lucinda		
1A MacDowell Rd.	750	12,000	Goyette Dr.	1,200	13,000
Cutter, Bernard A. & Theresa			Boat		500
92 Grove St.	750	12,000	Derby, Charles W. 3/4A Maple Ave.	1,200	12,000
Cutter, Philip S. & Doris			Derby, Charlotte S. 1A 39 High St.	1,500	13,000
1A 7 Winter St.	1,000	9,500	45 High St.	1,500	19,500
Dacey, John M. & Hazel E.			Derby, Clarence J. Boat		100
4 Winter St.	1,000	8,000	Derby's Inc. 30 Grove St.	15,200	58,500
D'Alessio, Anthony R, Catherine C. & Anthony V.			Warehouse		23,600
106A Greenfield Rd.	2,500	18,000	Freight House		13,400
			Derby, Marjorie S. 17 Union St.	750	9,000
			Deschenes, Ernest J. & Patricia A.		
			Currier Ave.	1,500	16,500



	Land	Bldgs		Land	Bldgs
Despres, David A.*& Violet Scott St.	1,000	9,500	Duhaime, Robert B.*& Carmen B. 1.6A 54 High St.	1,500	20,000
Dewsnap, Donald S. & Ann L. Currier Ave.	3,500	20,000	Dumas, Mabelle L. * Noone Rd.	750	8,000
Diamond, Arthur L. 60 Concord St.	500	7,500	Dunbar, Richard W. & Lesley B. PIDC	1,000	
Dickie, Raymond C.*& Margaret M. Lookout Hill Rd.	1,500	12,500	Highland Glen Duquette, Maude .5A Greenfield Rd.	2,500	19,000
Dillon, Joseph F.*& Mary F. 18A Murphy Rd.	2,000	12,000	Durant, Frank B. 5A Upper Union St.	500	1,000
Discalced Carmelite Fathers, Inc. Land	22,500		Durland, Marjorie F. Winter St.	1,500	18,000
Dolan, Richard H. & Marie R. 3 Scott St.	500	4,000	Dutton, Chester F.*& Mildred Oak St.	1,200	15,000
Dolan, William J. & Edna L. 108 Grove St.	500	7,000	Duval, Priscilla W.** 30 Summer St.	750	9,000
Dole, Fletcher, E. 34 High St.	1,000	9,500	Dyer, Delia E. Est. 20A Greenfield Rd.	1,500	
Donahue, Arthur T. & Mary N. .6A Old St. Rd.	750	10,500	Dyer, Merton S. & Anne S. Lobacki Dr.	750	15,000
Donahue, Francis J., Jr.& Mary 6 Granite St.	750	11,500	Dyer, Merton A&P & Norge Village	29,100	62,200
Donovan, Mildred 1A High St.	2,500	24,000	Dyson, Albert R. & Vicki E. Mt. View Terr.	1,600	15,000
Doris, Robert M., Jr.& Marjorie S. 56 Grove St.	1,000	18,000	Eastman, B. Fern 3A Windy Row	1,200	12,000
Dorr, Harry L. 1A Gulf Rd.	500	7,500	L Windy Row Eastmen, George N.*& B. Fern 1A Windy Row	1,200	12,000
Dory, Joy Old Dublin Rd.	1,500	7,000	Eaton, Lesley C. 84 Main St.	750	12,000
Downing, Clara P., Dube, Priscilla, & Phillips, Cynthia 20 Summer St.	750	8,000	Eaves, Harland D. .5A 27 Winter St.	1,000	8,500
Driscoll, Clara M. 17 Granite St.	750	7,500	Eckert, Raymond J. & Gertrude E. 2A Wilton Rd.	1,200	15,000
Drotar, Edward Mt. View Terr.	1,500	15,000	Eckfeldt, Catherine T. Lounsbury Ave.	1,000	15,000
Dube, Dorothy P. Prospect St.	750	7,500	Edmunds, Frances H. 46 Pine St.	1,000	8,000
39-41 Main St.	1,500	14,000	Edwards, Raymond G. & Constance K. Lounsbury Lane	1,000	15,000
Union St.	750		Edwards, Raymond G. & Constance K. Lots Pineridge	1,600	
DuBois, Jennifer L. 15A Happy Valley	3,500	30,000	Egan, J. Thomas & Mildred B. 138A Mid. Hancock Rd.	5,000	12,000
DuBois, John H. & Andree F. Off Lookout Hill Rd.	1,000	12,000	Egan, J. Thomas Granite St.	50	
DuBois, Philip M. & Jennifer L. 10A Gulf Rd.	2,000	9,000	Ehrler, Carl F.*& Helen 102 Grove St.	750	6,500

	Land	Bldgs		Land	Bldgs
Eldredge, Arthur S. & Roselle Mary			Farhm, Otis M. & Grace M.		
100A Windy Row	3,500	35,000	36 Concord St.		4,000
Ellingwood, Edward, III* & June T.			23 Winter St.	750	7,500
51 Pine St.	1,200	10,000	Sand Hill Rd.	1,000	
Ellingwood, Ethel C.			Farrell, James P.* & Theresa A.		
41 Pine St.	1,000	14,000	Main St.	750	8,000
Ellsworth, Gertrude M. & Bowler, Grace M.			Union St.	400	5,000
17-19 Concord St.	750	7,500	Faunce, Gerald H. & Texas M.		
Ely, Rosamond F.			7A Sand Hill Rd.	1,500	12,000
Sand Hill Rd.	1,400	24,000	Faust, John R. & Cynthia A.		
1A Sand Hill Rd.	1,000		Sand Hill Rd.	2,000	14,000
1.2A Sand Hill Rd.	1,000		Favre, Alexis C., Dr.		
Emery, Alice M.*			Old St. Rd. 70A	4,000	32,000
43 Altemont St.	500	7,500	Fenn, Mary R.*		
Emery, Joseph*			1.75A 53 Summer St.	1,000	11,000
Trailer		2,500	Fernald, Richard R. & Judith C.		
Emery, Raymond O.* & Adelina M.			Cheney Ave.	2,000	23,000
3A Winter St.	2,000	17,000	Fields, Kenneth D. & Shirley M.		
Emery, Stanley F.			Lobacki Dr.	750	14,500
.5A Mid. Hancock Rd.	500		Fields, Vincent J. & Audrey C.		
Emery, Stanley F.* & Mary A.			Jaffrey Rd.	1,500	17,500
14 Oak St.	1,000	16,000	Finlaw, Richard C. & Pauline M.		
Emmes, Gerald R. & Ina L.			East Hill Rd.	1,000	14,000
3A Old Dublin Rd.	1,500	14,000	Finley, Frank A.* & Marguerite A.		
Emmes, Gerald R. & Ina L.			3.5A Wilton Rd.	1,500	11,000
Depot Square	4,400	7,500	Firkins, John P.*		
Main St.	3,500	12,000	Kaufmann Dr.	1,750	13,000
Emory, Adelaide K.			First National Bank of Peterborough		
25A Powersbridge Rd.	1,500	12,500	Grove St.	19,800	155,400
Eneguess, Ann C.			Fish, Robert B.		
8A Old Dublin Rd.	2,000	18,000	3A 9 Laurel St.	1,000	12,000
English, Nancy S.			10 Laurel St.	1,200	8,500
18 High St.	750	9,200	Fitts, Freeda R. & Esther A.		
Erickson, LaVern K. & Valencia A.			8 Vine St.	750	12,000
Blueberry Lane	1,500	15,000	Fitzgerald, John & Mary		
Estona, Martin G. & Eunice T.			40 Pine St.	750	10,000
Wilton Rd.	1,000	14,000	Flagg, Osgood R.* & Olive S.		
Evans, David W. & Florence M.			Old St. Rd.	1,400	15,000
6A Hancock Rd.	1,000	4,000	Florre, Anthony A. & Bella G.		
1A Hancock Rd.	500		26 Union St.	750	7,500
Evans, Grace G.			Flynn, Henry L. & Christine A.		
S. Peterborough	200	2,500	Off Grove St.	800	7,500
Eves, Lloyd R. & Marion			Fontaine, Edward* & Sandra		
33A W. Peterborough	750		2A Four Winds Rd.	750	12,000
Fafard, James					
4A Bennington Rd.	1,200	5,500			
Farhm, Otis M. & Grace M.					
.75A 38 Concord St.	750	7,500			

	Land	Bldgs		Land	Bldgs
Fontaine Ford Sales			Gates, Inc.		
Rt. 101	11,900	66,900	Emery	750	2,000
2.5A Concord St.	1,500		Gates, Jerome W.*&		
Fontaine, Milton L.			Agnes H.		
Boat		400	41.5A Old Dublin Rd.	3,000	18,000
Fontaine, Milton L. &			2A Old Dublin Rd.	1,000	
Barbara E.			Gauthier, Leonard J. &		
1A Pine St.	1,500	17,500	Mona M.		
Fontaine's Service Station			Vine St.	750	10,000
99 Grove St.	17,100	10,800	Gautreau, Lillian T. ½*		
Foote, Sarah			½ Int Mobile Home	500	4,000
½ Int. Elm St.	1,000	4,500	Gavitt, Roy H. &		
Ford, Hope C.*			Audrey L.		
Old Greenfield Rd.	4,500		Sand Hill Rd.	1,000	11,000
50A Happy Valley	1,000	8,500	Gaw, Gilbert H.*&		
Foster, Charles L., Jr.&			Marian T.		
Elizabeth J.			Mt. View Terr.	1,600	18,000
Wilder St.	600	8,000	Geoffrey, George E. &		
Foulke, Elizabeth G.			Catherine V.		
5A Old Jaffrey Rd.	1,200	13,500	Main St.	1,000	7,500
Franklin, Henry H. &			George, Richard W. &		
Josephine D.			Evelyn P.		
10-12 Concord St.	800	10,000	12A Old Greenfield Rd.	1,200	13,000
Frazier, Wendy Bross			Gibbs, Donald L. &		
3.4A Elm Hill	2,000	18,000	Emily B.		
Frede, Richard &			59A Carley Rd.	4,000	25,000
Barbara T.			Gilbert, Katharine DeP		
20A Old St. Rd.	1,500	18,500	Off Cheney Ave.	1,500	17,500
Freedman, Joanne B.			Gilbert, Stephen Dep &		
76A Old Mt. Rd.	5,000	30,000	Mary E.		
Old Mt. Rd.		8,000	Mt. View Terrace	2,500	19,000
66A Hunt Place	2,000	7,500	Gilchrest, Gweneth		
169A Dunbar Lot	4,000		2A Old Dublin Rd.	1,000	7,000
48A Knight Pasture	1,500		Gilman, Edward Est. &		
110A Field Lot	2,000		Laura		
43A Laws Pasture	750		60A Old St. Rd.	2,000	6,500
14A Off Carley Rd.	1,000		Glazier, William H. &		
15A Old Mt. Rd.	1,000		Amy B.		
Freeman, Donald S.*&			.7A 36 High St.	1,500	15,000
Rosemary L.			Gnade, Fred A., Jr.*&		
Nichols Lane	1,000	15,000	Dorothy W.		
French, Eleanor C.			Windy Row	1,000	13,000
2A Powersbridge Rd.	1,200	12,000	Goen, Charles L. &		
Fritz, Donald H. &			Thelma		
Shirley C.			.75A Summer St.	750	6,500
Union St.	1,500	16,500	Goggin, Joseph F.		
Gagnon, Daniel J. &			80A Steele Rd.	18,000	140,000
Patricia S.			Goldman, Diane Keegan		
Upper Union St.	600	8,000	3A Rt. 101	1,000	15,000
Gallup, Wallace H.*&			Goldman, Florence		
Julia M.			Kaufmann Dr.	2,000	19,000
Hunt Rd.	1,000	9,500	Goldman, Myer		
Garland, James A. &			49-51 Main St.	1,600	17,500
Marion A.			Golfing, Francis C.*&		
75A Mid. Hancock Rd.	4,000	18,000	Barbara F.		
Garland, Roger &			4.5A Mid. Hancock Rd.	2,000	16,000
Barbara			Goodrich, Pauline F.		
Middle Hancock Rd.	750	11,500	Kaufmann Dr.	1,800	17,500
Gates, Inc.			Goodwin, Harvey &		
Mill	4,400	22,200	Annette		
			35A Greenfield Rd.	2,000	9,000



	Land	Bldgs		Land	Bldgs
Goodwin, Harvey & Annette			Greenie, Mary		
Greenfield Rd. Camp		2,000	17.5A Sand Hill Rd.	800	
Gorski, Joseph J.*& Jeanette T.			Greenleaf, Robert K. & Esther H.		
2.5A May St.	1,000	8,500	3.5A Old St. Rd.	2,500	22,500
Gould, Josephine M.			Greenwood, George T., III		
24.5A Wilton Rd.	5,000	45,000	.5A 34 Pine St.	750	14,000
Gove, Frederick W. & Beatrice B.			Greenwood, Gladys M.		
Grove St. Ext.	800	10,500	39 Union St.	750	9,500
Gove, Robert L.*& Jane			Griffin, Ralph G.		
Wilder St.	750	7,500	32A Old Greenfield Rd.	2,000	15,000
Boat		400	Grimes, Alfred T.*& Dorothy		
Goyette, Hazel N.			May St.	500	6,000
Wilton Rd. Carousel	2,000	28,000	Grip, Robert H.*& Mary Caro		
50A Noone Ave.	5,000		Cornish Rd.	2,000	20,000
1.5A Elm St.	1,000		Guggenheim, Max M. & Beatrice M.		
MacDonald Lot	500		Mercer Ave.	1,500	11,000
40A East Mt. Rd.	2,000		Guild, Gerald A.*& Carol M. & Nancy		
84A East Mt. Rd.	1,500		Mercer Ave.	1,000	15,000
50A Cornish Rd.	3,000		Guinard, Philip J.*& Elizabeth W.		
133A Off Wilton Rd.	3,500		3.7A W. Peterborough	1,000	7,500
70A Sharon Rd.	2,000		Guyette, Christie S.*		
18A Wilton Rd.	1,200		57 Concord St.	1,000	15,000
S. Peterborough	400		Hafeli Fuel & Ice Co.		
Webb Rd.	1,000		44 Concord St.	5,850	11,200
4A Pine St.	4,000		Ice Plant		1,550
21.6A Cunningham Pd.	5,000	1,500	Scale House Land	300	
Elm St. (Museum)	1,500	10,000	Bulk Plant		2,750
90 Grove St.	750	10,000	46 Concord St.		11,000
Lookout Hill	200		Hale, Gordon & Margaret E.		
Granite Block Corp.			Kaufmann Dr.	1,600	17,000
Main & Grove St.	6,500	37,500	Hall, Donald S. & June C. Currier Ave.	2,000	17,000
Grant, Charles J. & Lilian A.			Hall, Ephraim W.*& Muriel T.		
13 Summer St.	750	9,500	2.5A Main St.	1,000	10,000
Grant, Elisha W., Jr.*& Patricia E.			Hamilton, Robert*& Barbara B.		
.5A 1 May St.	500	7,000	3A Union St.	2,500	15,000
Grant, Marjorie A.			Hampshire Highlands, Inc.		
S. Peterborough	500	5,000	Sand Hill Rd.	5,000	
Graves, Donald B.*& Mary T.			20.6A Old St. Rd.	18,500	
44A Off Old St. Rd.	3,000	16,000	Hampson, Edward R.*		
Depot St.	500	5,000	14A Wapack Trail	2,000	24,000
Graves, Mary T.			Hann, Donald P.*& Ruth B.		
Old Jaffrey Rd.	500	4,500	Currier Ave.	2,000	19,000
Greene, Dorothea Ddeb			Hanson, Alvin J., Sr.*& Elizabeth A.		
50A Old Dublin Rd.	2,000	13,000	2A Gulf Rd.	750	7,000
Greene, Jerry W. & Lauren T.			Hanson, Clarence A.*& Barbara A.		
Sand Hill Rd.	750	9,000	.75A Upper Union St.	1,000	13,000
Greene, Roger S., II*& Eunice G.					
Reynolds Dr.	1,000	12,000			
Greenie, Mary					
5 High St.	1,000	12,000			

	Land	Bldgs		Land	Bldgs
Hanson, Loran & Eudine			Herrick, Edward A. & Katherine M.		
56.5A Gulf Rd.	2,000	10,000	31 Pine St.	1,000	17,000
Harang, Mildred Kaufmann Dr.	1,700	22,500	Herz, Caroline B. .75A Union St.	500	6,000
Harris, Donald* & Ella B.			Hicks, D. Scott* & Nancy W.		
.5A Maple Ave.	1,600	13,000	Mt. View Terr.	1,600	18,500
Harris, Dorothy E. & Vernon S.			Hill, Daniel N. & Patricia L.		
10 High St.	500	12,000	1.28A Greenfield Rd.	500	9,500
4-6-8 High St.	750	13,000	Greenfield Rd.	250	
2.5A 58 Union St.	750	6,000	Hill, Delores J. & Avard, Willie S.		
MacDowell Rd.	1,500		6 Central St.	750	7,000
16A Gulf Rd.	600		Hill, Dorcas M.		
Harris, Douglas* & Bertrand, Allan J.			10A Hancock Rd.	750	5,000
.71A Sand Hill Rd.	2,000	17,000	Hill, Everett W. .75A Wilton Rd.	750	8,500
Harris, Mason K.			Historical Bldg Trsts. 1A Grove St.	13,700	21,592
.5A Laurel St.	1,200	12,000	Hobson, Stuart F.* & Norma S.		
16A Wilton Rd.	3,000	1,000	Webb Rd.	1,400	14,000
Harris Oil Co.			Hofer, Theodore K. & Dorothea H.		
Grove St. Ext.	6,900	15,500	.75A Off Vine St.	1,000	7,500
Harris, Newcomb, Jr.* & Signil			Hoffman, Mary W. 3A Wilton Rd.	2,000	10,500
3A Wilton Rd.	1,000	10,000	Hogan, Frank W. & Marjorie K.		
Hatch, George W. & Mary E.			Hall Court	1,500	15,000
Old St. Rd.	1,200	12,000	Holden, James & Mary		
Hatfield, Elizabeth G.			Morris St.	750	7,500
Lookout Hill Rd.	1,400	17,000	Holden, Mary F.* 17-19 Pine St.	750	7,000
Hayes, Ann. M. & Millar, Robert W.			Holden, Violet E. Morris St.	600	8,000
90A Hancock Rd.	2,500	6,000	Holden, William H.* & Bronislaw P.		
Hayes, Lawrence & Anne M.			22 Elm St.	1,000	13,000
Mt. View Terr.	1,500	16,000	Hopkins, Wayne H. & Jane B.		
Hayes, Mary J.* 1A Wilton Rd.	1,000	16,000	1 Scott St.	1,000	13,000
Head, Margaret L. 12.4A Sharon Rd.	2,400	17,000	Boat		500
Hebert, Richard C. & Karen M.			Houlder, Sam* & Eva J.		
Lobacki Dr.	750	12,000	3.5A Sand Hill Rd.	1,000	8,000
Heckbert, Luella R.* .5A Old Dublin Rd.	500	10,000	Houston, Daniel H. & Elizabeth A.		
Heckbert, Paul L.* & Doris K.			20A	750	9,000
29½ Concord St.	600	8,500	Houston, David J. & Patricia J.		
Feene, Kathleen M. Sand Hill Rd.	1,400	16,000	17A Sand Hill Rd.	500	
Helman, Viola E.* & Bauer, Jean H.			50A Taylor Lot	3,000	16,000
Laurel St.	750	13,000	Hovey, Alan* Lookout Hill Rd.	1,500	17,000
Hemphill, George R. & Norma M.					
.7A Old Dublin Rd.	500	7,500			
Henderson, William 84 Summer St.	750	6,000			

	Land	Bldgs		Land	Bldgs
Howard, Lucienne & Robert A. .5A 7-8 Main St.	1,000	10,000	Jeness, Clyde H. & Myrtle A. Central St.	1,000	13,000
Hubbard, John V., Jr.*& Sadie M. Goyette Dr.	1,400	16,000	Jewett, Kenneth E. & Charlotte W. 7/8A Kaufmann Dr.	2,000	22,500
Hubbard, Leola S. & Mabel E. Else Lookout Hill Rd.	2,000	18,500	Johannesson, Harold C. & Patricia Currier Ave.	1,200	11,000
Hubbard, Russell R. & Barbara D. Webb Rd.	1,200	13,000	Johnson, David A. M. Lookout Hill Rd.	2,000	20,000
Hunt, Eva W. 93 Grove St.	750	9,500	Lookout Hill Rd.	1,000	
Hunt, Hope Upper Main St.	750	7,500	Johnson, Donald E. & Lois W. 2.15A Old St. Rd.	3,000	32,000
Hunter, Jeanne M. 15 Union St.	750	9,000	16 High St.	750	12,500
Hutton, Alexander E.*& Barbara O. Blueberry Lane	2,000	20,000	Johnson, Francis E. R. & Mary L. Laurel St.	1,200	17,000
Ingalls, Charles F.*& Priscilla W. 2.5A Wilton Rd.	1,500	12,000	Johnson, Laurel F.* Old Dublin Rd.	1,500	11,000
Irwin, Donald E.*& Barbara A. 1.4A Mt. Rd.	1,500	17,000	Johnson, Ralph W., Jr. & Elizabeth P. Old Greenfield Rd.	1,000	
Isham, John N. & Marie B. 3/4A Summer St.	750	10,000	Johnson, Richard C.*& Marjorie M. Shop Union St.	1,200	10,500
Iverson, Kenneth J. & Gloria E. Pineridge	1,500	16,000	Johnson, Roland M. & Edith 2A Sharon Rd.	1,000	9,000
Jackson, Arthur*& Margaret Goyette Dr.	1,400	10,000	4A Cragin Land	200	
Jackson, Esther Factory St. 1/2 Int.	500	9,000	Johnson, Samuel A.*& Winifred F. Mt. View Dr.	1,600	15,000
Jackson, Philip*& Dorothy Lookout Hill Rd.	1,400	11,000	Johnson, Warren T. & Mary R. 1/3A 38 Pine St.	1,000	12,000
Jackson, Robert C., Sr. & Joanna 5 Prospect St.	1,000	10,000	Jones, Heman D.*& Ethel E. Lobacki Dr.	750	10,500
Jacobsen, Arthur O. & Helene J. Summer St.	500	4,000	Jordan, Herbert R.*& Margaret H. S. Peterborough	750	6,250
Jarest, Clayton E. & Sally Ann 1A Sand Hill Rd.	1,000	10,000	Jordan, John W.*& Dorothy I. W. Peterborough	1,200	9,500
Jarest, Clifford K.*& Dorothy B. Maple Ave.	1,000	11,000	Kainu, Armas C. & Helen C. 28 Pine St.	1,000	9,000
Jarest, Octave J.*& Florence B. Old St. Rd.	1,000	10,000	Kamarck, Caroline L. 2.68A Old Dublin Rd.	2,000	18,000
Jeffries, Peter F.*& Jeanne A. Old St. Rd.	2,000	15,500	Kamarck, Lawrence N.*& Mary C. Scott-Winn Rd.	800	9,500
			Karr, Harlan E., Jr. Boat		200
			Karr, Harlan E. & Diana R. Old St. Rd.	3,000	17,000



	Land	Bldgs		Land	Bldgs
Kaufhold, Hans & Roberta A.			Kirkpatrick, Carl F. & Sheila D.		
72 Concord St.	1,000	10,000	Old Jaffrey Rd.	500	7,000
Shop Concord St.		1,800	Kurth, Beatrice		
Kear, Vernon R. & Jeannette B.			Off Summer St.	400	6,200
Summer St.	750	8,500	Kirovac, Donald*& Adelle M.		
Kearney, Walter M. & Evelyn R.			8.5A Spring Rd.	2,500	22,000
22 High St.	750	15,000	Trailer		2,000
Keenan, Brian A. & Catherine L.			Knight, Bernice		
1A Sand Hill Rd.	1,000	10,500	55 Union St.	1,000	7,000
Keenan, Helen A.			Knight, Walter G.*& Ida Mae		
1A Sand Hill Rd.	800	10,000	30 Union St.	750	9,000
Keenan, Martin J., Jr.*& Hazel B.			Koallick, Frederick P.		
9 Vale St.	1,000	14,000	Orchard Hill Rd.	2,000	22,000
1A Vale St.	800		Koehler, Richard*& Dorothy		
Keever, S. Wynne & Miriam M.			Hatch St.	1,000	16,000
Orchard Hill	2,000	18,500	Krulis, Claire H.*		
Keliher, Alice V.			East Hill Rd.	1,200	16,000
.88A Cunningham Pd.	1,500	10,000	Kullgren, Bernice M.		
Kelley, Helen Huntington			Ames Court	1,200	10,000
Sand Hill Rd.	1,000	10,000	Kullgren, Karl P. & Ruth H.		
Kelley, Joseph A.*& Frances M.			Granite St.	1,500	20,000
2A Old St. Rd.	1,500	13,000	Labbe, Maurice B.*& Pauline		
Kelley, Roland C. & Theresa M.			2.5A Old Dublin Rd.	1,500	16,000
.71A Sand Hill Rd.	2,000	16,000	LaBossiere, Louis P.		
Kelley, Thomas F.& Evelyn L.			Off Grove St. Garage	4,000	11,300
29 Union St.	1,000	12,000	LaBossiere, Louis P. & Doris A.		
Kellogg, Roberta M. & Marian D. Merrill			1A Old Dublin Rd.	1,500	15,000
Noone Ave.	800	12,500	Boat		200
Kemp, Gordon L.*& Helen S.			Lacroux, George V., Jr.		
53 Union St.	500	11,000	Boat		100
Kemp, Vada & Gordon L.			LaCross, Melissa A.		
51 Union St.	500	7,500	8A Greenfield Rd.	750	4,000
Kenney, Marie Isabelle			Lafferty, Edward C. & Caroline M.		
5A Four Winds Rd.	2,500	22,500	Hatch St.	1,200	15,000
Kereazis, Socrates*& Kathleen E.			LaFlamme, Frank A. & Mildred P.		
Old Jaffrey Rd.	1,500	10,500	106 Grove St.	750	7,500
Kevit, Joseph A.*& Marianne			LaFleur, Albion & Doris		
6.5A Mid. Hancock Rd.	2,000	7,500	Ames Court	1,500	15,000
Keissling, Max F. & Anna C.			LaFleur, Lee A. & Pearl Jean		
Glen Drive	3,000	18,000	67 Main St.	1,000	11,000
Kipka, Robert E. & Rovena S.			Land, D. R., H. L., & Arlene M.		
21 Pine St.	1,000	15,000	2A Hunt Rd.	1,500	6,000
			Lane, LeGro H.*& Arlene M.		
			31 Winter St.	5,000	28,000
			Lane, Marion T.*		
			119A Greenfield Rd.	2,500	11,500

	Land	Bldgs		Land	Bldgs
Lane, Nona B. 39 Pine St.	1,000	15,000	Lawrence, C. Temple & Louise		
Langeneger, Gordon & Linda			Old St. Rd.	3,000	15,000
Mt. View Dr.	1,500	13,000	Lawrence, Wallace F.*& Nancy G.		
Langmaid, Bradshaw, Mrs. Orchard Hill Rd.	2,000	19,500	Altmont St.	500	8,000
LaRoche, Charles H. & Joan P.			Leadom, Delmina Mobile Home		2,000
Old St. Rd.	750		LeBritton, Mary* Wilton Rd.	1,000	9,000
4.2A Old St. Rd.	2,000	28,800	Lee, Faith F. 4A Powersbridge Rd.	2,000	17,000
LaRoche, J. Arthur & Juliette			Lee, Theodore H. Dr. 69-71 Main St.	1,000	15,000
Orchard Hill Rd.	1,600	19,500	97.5A Steele & Marden	2,000	
LaRoche Land Dev., Corp. 39-41 Grove St.	7,800	93,300	Lenane, Francis E.*& Gertrude E.		
5A Cheney Ave.	11,900	92,800	2.65A Wilton Rd.	2,000	20,000
Route 101	4,000		Lennon, Norman H. & Ruth M.		
Concord St. Rt. 202	1,000		Currier Ave.	1,500	17,500
LaRoche, Paul C. & Patricia			Lessard, Joseph G.*& Anna B.		
East Hill Rd.	1,400	18,000	Currier Ave.	2,500	18,000
LaRoche Realty Corp. Shopping Village	18,500	142,200	Lessard, Richard Boat		100
LaRoche, Roland A. & Barbara A.			Lessard, Richard & Judith A.		
Kaufmann Dr.	2,000	25,000	Lobacki Dr.	750	10,500
Kaufmann Dr.	2,000	20,000	Letourneau, Donald E. & Darlene A.		
Larrabee, Emma S. .5A Wilton Rd.	1,000	14,000	Pineridge	1,000	17,000
Boat		400	Lewis, Beatrice W. Lookout Hill Rd.	1,500	9,000
Larsen, Bruce W.*& Joyce C.			Lifestyle, Inc. Back Land	10,000	
32A Sand Hill Rd.	2,000	8,500	Lifestyle, Inc. Lots only	7,000	
Larsen, Esther E. Sand Hill Rd.	1,000	19,500	S. side Rt. 136	1,200	8,500
Larsen, Eyvind A. & Barbara L.			E. side Burke Rd.	1,200	7,500
Upper Union St. & Shop	1,200	15,000	Linder, Russell L.*& Mary L.		
Larsen, Walter G. & Marlene S.			Lounsbury Ave.	1,000	14,000
Sand Hill Rd.	1,000		Linderman, Wilda .5A Pine St.	1,500	6,500
23 Granite St.	750	12,000	Lindhe, Richard*& Betty		
Lavine, Clyde J. & Ruth L.			92A Harrisville Rd.	3,000	14,000
8 Granite St.	750	11,000	Lindsey, Doris L.* 6 Vale St.	750	8,000
Lavoie, Edmund J.*& Mary			Lithgow, Edward J., Jr.*& Lorette T.		
1A Hancock Rd.	1,500	9,500	11 Prospect St.	750	15,000
Lavoie, Lawrence & Grace M.			27 Pine St.	750	8,500
W. Peterborough	750	9,500	Little, Guy C. & Beatrice		
Lavoie, Mary D. Wilder St.	400	3,000	24 Pine St.	1,000	12,000
Lawn, Gregory R. 9 Vine St.	500	4,000	Livingston, Edgar L. & Helen, M.		
Lawn, James R. & Louise			40 Union St.	750	8,000
70 Concord St.	750	9,000			

	Land	Bldgs		Land	Bldgs
Lloyd, Raymond S. & Ethel H.			MacGrath, Terence F. & Ann W.		
14 High St.	750	11,000	Cheney Ave.	1,500	12,000
Lobacki, Edward J.			MacNaught, Mary Frances		
Boat		500	165A Orchard Four Winds Road	16,000	6,000
Lobacki, Edward J. & Barbara G.			Camp Four Winds Rd.		300
Poultry Plant Cage House		18,000	Madden, Walter H. & Agnes D.		
19A Poultry Plant	2,400	8,000	Old St. Rd.	1,400	10,000
Farm House		10,000	Magoon, David & Doris M.		
3-5 Summer St.	750	8,500	30A Greenfield Rd.	2,000	4,000
Lobacki Dr.	1,500	20,500	Maher, Richard T.*& Margaret A.		
64A Mid. Hancock Rd.	1,500		9 Prospect St.	750	11,000
Loomis, Earl H.*			Makechnie, Norman H. & Judith A.		
Orchard Hill	1,600	18,500	.5A Vale St.	1,000	13,500
Lord, Arthur C. & Alice V.			Maloney, Robert E.*& Erika		
½Int. 36 Union St.	500	7,500	Reynolds Dr.	1,000	12,500
½Int. 34 Union St.		200	Manchester, John W. & Jean M.		
Lord, Henry C.*			Laurel St.	1,500	20,000
21A Old St. Rd.	1,500	20,000	Manha, Nicholas A.*& Lorraine A.		
Lord, Michael			18 2/3A Mid Hancock Rd.	2,500	10,000
38 Union St.	750	7,000	Mann, Arthur F.*		
Low, Charlotte F. L.			1.45A High St.	1,500	17,000
2A Elm St.	1,000	11,500	Mann, Gretchen W.		
1A Evans Flats	500		Summer St.	2,500	
Lowe, Harrison F.*& Jennie E.			Manninen, Henry W. & Marcia C.		
87 Grove St.	750	11,000	3/4A Wilton Rd.	750	3,000
Lowry, Ruth D.			Martin, Charles B.*& Ruth F.		
365A Broakwood Place	14,000	40,000	East Hill Rd.	1,200	14,000
Luce, Reed V., Elizabeth,			Martin, Isidore		
Linneken, Louise, & Grogan, Gilbert			Summer St.	800	8,000
3A Grove St. Ext.	1,500	10,000	49A Old Gulf Rd.	1,000	
Lussier, Archie J., Jr.			Martin, Robert		
90A Route 202	3,000	20,000	Boat		400
Greenfield Rd.	5,000		1A Gulf Rd.	500	5,000
B&M RR Bed 4A	1,500		21A Old Gulf Rd.	600	
Lussier, Archie, Sr.			Mill Dyer Est.		2,000
Hunt Rd.	2,000	7,000	Martz, Elsa B.		
Lussier, Fred J. & Clara M.			.75A Old St. Rd.	1,000	12,000
30A W. Peterborough	1,000	4,000	Mason, Irene Perham & Clinton K., Jr.		
Lynch, Richard D. & Meredith A.			Sand Hill Rd.	1,200	8,000
24 Summer St.	500	4,000	Masse, Albert J.		
22 Summer St.	500	5,000	5A Middle Hancock Rd.	1,000	6,500
Lyon, Glen & Adine			20A Mid. Hancock Rd.	500	
109 Grove St.	1,000	12,000	30A Mid. Hancock Rd.	1,000	
MacCready, Walter C. & E. Lorraine			Mayo, Eugene A.*& Rosalie M.		
Currier Ave.	2,500	17,750	Kaufmann Dr.	1,600	18,000
MacDuffie, Francis M.*& Mildred B.			Meehan, John & Ruth		
4.5A Cornish Rd.	2,000	14,000	Mt. View Dr.	1,500	15,000
MacGarvey, Paul D.*& Jessie M.					
Highland Glen	2,500	21,000			



	Land	Bldgs		Land	Bldgs
F. C. Mercer & Co.			Morin, Alfred &		
53-65 Main St.	4,600		Boudrieau, Lena		
98-100 Grove St.	15,100	5,800	½Int 39A Felt Pasture	400	
43-47 Main St.	8,050	33,050	Morin, Alfred J.*&		
Mercer, Forrest C. &			Yvette H.		
Daisy N.			Reynolds Dr.	1,000	11,000
94 Grove St.	3,000	15,000	Granite St.	750	2,500
34 Grove St.	3,400	19,100	Morin, Arthur L.		
3-9 Main St.	11,200	32,800	16A Sand Hill Rd.	1,500	7,500
50-52 Grove St.	4,300	38,400	½Int. 39A Felt Pasture	400	
9A Mercer Ave.	3,000		Morison, Arria F. C. Est.		
7A Wilton Rd.	750		147A Old Jaffrey Rd.	4,500	40,500
Old Dublin Rd.	50		Morison, Elting E.		
14A Carley Rd.	150		3A Old Sharon Rd.	1,500	20,000
Route 101	100		Morris, Dorothy F. C.		
40A Carley Rd.	1,500		Concord St.	1,500	18,000
1 Summer St.		2,000	Morris, Edgar T. &		
Merrifield, Lawrence F. &			Gale T.		
Bernice M.			High St.	2,000	18,000
1A 81 Summer St.	1,000	7,000	Morris, Jere T.		
Millor, Robert W. &			Old St. Rd.	1,000	12,500
Hayes, Anne Millor			Robert C. Morris, Inc.		
1 Scott St.	1,000	13,000	MacDowell & Windy Row	500	
Miller, Albert C., Jr. &			80A Windy Row	3,000	16,000
Anita S.			27.5A Jaffrey Rd.	600	
3A Old Greenfield Rd.	1,200	7,500	.7A Blueberry Lane	2,000	18,000
Miller, Ernest E. &			Morrissey, Charles V.*&		
Nancy F.			Dorothy J.		
Main St.	750	6,500	Goyette Dr.	1,200	13,000
Miller, Isabelle F.			Morrow, Rith B.		
62 Grove St.	750	11,000	Old St. Rd.	1,200	20,000
Miller, John D.*&			Mors, Wallace P. &		
Nancy J.			Marjorie L.		
4A Old Dublin Rd.	1,000	12,000	Lounsbury Ave.	1,000	16,000
Miller, Victor E. &			Morse, Florance C.		
Emma L.			6.06A 59 Pine St.	6,000	26,000
60 Grove St.	750	9,000	.7A Pine St.	2,000	2,000
Monad. Comm. Hospital			Moses, Damon L. &		
45A not for hospital			Nellie M.		
use	4,000		2A Old St. Rd.	1,500	8,000
Monad. Country Club			Mulligan, James H. &		
32A High St.	2,400	12,000	Jarvis, Margaret M.		
Monad. Lumber Co., Inc.			.99A Sand Hill Rd.	2,000	12,000
Depot Square	4,600	27,900	Munhall, Phyllis		
Monad. Mannor, Inc.			32 Pine St.	1,000	12,000
3A Off Summer St.	5,360	40,500	Murray, John W. &		
Moody, Charles C., Jr.			Blanche F.		
Mt. View Terr.	1,500	15,000	29A Carley Rd.	1,500	5,000
Moore, Richard N. &			Murray, Joseph D. &		
Claire C.			Merlene L.		
92A Old Jaffrey Rd.	5,000	15,000	8A Carley Rd.	750	1,500
Moore, Winchell MacDonald &			Murphy, Paul T. &		
Ruth Platcow			Kathleen S.		
Old Dublin Rd.	1,500	13,000	3.81A Old St. Rd.	3,500	
Morgan, John B. &			6.5A Old Greenfield Rd	2,000	16,000
Margaret C.			Murray, Fred E.*&		
1A High St.	1,000	14,000	Gloria R.		
Moriarty, Margaret E. &			28-30 Concord St.	1,000	12,000
Mary E.			26½ Concord St.		4,000
18A Main St.	1,500	9,000			

	Land	Bldgs		Land	Bldgs
Murray, James T. Cap. 60A Off Gen. Miller Rd	1,500		Naglie, Earle H. II 20A Barber Land	1,000	
Musser, Karl B. Lookout Hill Rd.	2,000	22,500	Naglie, Edna M. H. 7A Mid. Hancock Rd.	1,000	4,000
Musser, Ruth F. Cunningham Pond Rd.	200		Nason, Amelia 86 Summer St.	750	4,000
Myhaver, Alan & Carol .25A 7 Laurel St.	750	8,000	Mobile Home		3,000
Myhaver, Robert G.*& Georgia Overseers Row	600	8,000	Naylor, John, Jr. & Lavoie, Gertrude O. Overseers Rd.	600	7,000
Myhaver, Wesley P. & Isabel 12 Central St.	1,000	8,000	Nazro, Frank F. & Anna H. Old St. Rd.	1,400	13,000
McAneney, Regina C. 14 Union St.	500	6,000	Nesbitt, Hilda M. MacDowell Rd.	1,000	12,500
McCarthy, Edward J. & Marie A. Currier Ave.	1,500	18,000	Newall, Robert H. Old St. Rd.	1,200	10,500
McCarthy, Kenneth J. & Mary F. 8 Pine St.	1,000	11,000	Newell, Chester W. & Dorothy M. 19 Summer St.	300	6,500
McCauley, James D. & Eleanor M. 6A Hunt Rd.	2,000	13,000	New Hampshire Ball Bearings, Inc. Jaffrey Rd.	31,500	1,045,200
McClellan, Ruth* Winter St.	1,600	17,000	Grove St.	9,800	72,400
McConnell, Margaret E. 8A Route 136	2,000	9,000	Newman, Ruth K. & Leonard E. 9 Kaufmann Dr.	1,750	19,000
McCormick, Kendall E. & Margaret K. Reynolds Dr.	1,000	11,000	Nichols, David C. & Mary Jane 25 High St.	1,000	9,000
McDermott, Rose-Anna M.* Evans Rd.	750	7,500	Nichols, Helen C. 16 Winter St.	1,000	17,500
McDonald, James N.*& Genuoveffa Goyette Dr.	1,400	15,000	Nichols, Irving E.*& Elizabeth D. Webb Rd.	1,800	13,500
McDonough, John J., Jr.*& Sheila Webb Rd.	1,200	15,000	Nichols, Thomas S., Jr.*& Phyllis J. Orchard Hill Rd.	1,600	20,500
McGreal, Elizabeth Y. 45.9A Old St. Rd.	3,750	17,000	Nichols, Warren J. 38 High St.	1,200	19,500
2A Old St. Rd.	1,000	17,000	Nielsen, Robert N. & Virginia W. Winter St.	1,500	17,000
McLaughlin, Alfred*& Catherine L. 23 Concord St.	750	7,000	Nolan, Francis E.*& Madeleine R. Lobacki Dr.	750	12,000
McLaughlin, Elmer C. & Mildred S. 35 Concord St.	500	7,000	Noone Mills, Div. Warehouse	800	10,000
McPartland, Kenneth M.*& Nance 3.5A Old Harrisville	1,000	11,000	Mill & Warehouse	5,900	30,200
McQuillan, Veronica*& Otis J. 1A Windy Row	1,000	8,500	32A Stearns	2,000	
Naglie, Anna G. 70A Scott Land	1,400		Perry Land	2,000	
12 Elm St.	1,000	13,000	10A Wallace & Millpd.	1,200	
			Felt Jewel, Emery	1,000	
			Norton, Andrew J.*& Patricia 7 Concord St.	500	7,000
			Nutter, Gwendolyn C. & Lawrence R. Hunt Rd.	1,500	12,000

	Land	Bldgs		Land	Bldgs
Nutter, Richard V. 1.5A Hunt Rd.	1,500	10,000	Paradise, Leonard E.*& Catherine H.		
Nyland, Henry J.,Sr.*& Catherine E.			32 Granite St.	750	11,000
Old St. Rd.	1,500	4,000	Paradise, Marion Helen		
Nyland, Henry J.,Jr.**& Elizabeth			10A Old Dublin Rd.	500	
16A Greenfield Rd.	1,500	8,500	Parker, Chester F.*& Mina E.		
O'Connor, Charles G.*& Florence H.			46 Union St.	750	8,000
19 Union St.	750	8,500	Parker, Frank S., Est.		
O'Connor, Richard M.*& Rita M.			31A Austin Lot	300	
Lookout Hill Rd.	1,000	12,000	Parker, Frederic W. & Ruth E.		
O'Hara, Ezra F.*			½A Old Jaffrey Rd.	750	16,000
Summer St.	1,000	10,000	S. Peterborough	100	
Ollerhead, Aubrey A. & Edith M.			Parker, Linda J.		
Cheney Ave.	1,600	20,000	Currier Ave.	1,500	16,500
O'Loughlin, John B. & Patricia A.			Parkhurst, Emma L.*		
22 Pine St.	1,000	17,000	61 Concord St.	1,000	10,000
.46A Snack Bar	750	7,500	Parkinson, David L. & Virginia H.		
O'Neil, Allen T. & Janet			10 Union St.	500	9,000
1.5A Off Hunt Rd.	2,500	12,500	Parks, Marshall B., Est.		
O'Neil, Blanche E.			1½A Church Lot	1,000	
50 Union St.	500	5,000	Parks, Richard A. & Patricia		
O'Neil, Kenneth Boat		800	5A Templeton Pasture	1,000	10,000
O'Rourke, Daniel H.*& Frances M.*			Parks, Ronald W. & Phyllis S.		
.75A Lobacki Dr.	750	15,500	4A Sand Hill Rd.	1,000	9,500
Osenga, Gwynne S.			Parks, William, Sr. & Irene		
Old Greenfield Fd.	2,000	16,000	11A Sand Hill Rd.	2,000	8,000
Ozenich, Richard A.*& Shirley M.			Paro, Wilfred E. & Margaret M.		
Mt. View Terr.	1,500	17,500	Lounsbury Ave.	1,000	15,000
Page, Chester F. & H. Hannah			Parrott, Raymond C.		
Mt. View Terr.	1,600	15,000	84 Grove St.	750	14,000
Paige, Norman B. & Beverly P.			Patten, Marcia A. & Roland A.		
Granite St.	750	8,000	.7A Hancock Rd.	1,000	9,000
Paine, Henry N. & Christine M.			Patterson, James L. & Ruth E.		
19A Greenfield Rd.	1,000	12,000	48 Currier Ave.	2,000	18,500
Paquet, Robert G. & Emely S.			Pearson, John V. & Ruth T.		
21 Union St.	750	9,500	8A Wilton Rd.	1,000	10,000
Paradise, Edmund J. & Marion			Pearson, Mabel W.		
30 Granite St.	500	10,000	MacDowell Rd.	750	11,000
Paradise, Homer C.*& Thelma			Pelletier, Myles G.*& Claire L.		
Evans Rd.	1,000	12,000	Currier Ave.	2,000	19,000
Shop	1,750	1,000	Pellitier, Rosario*& Merilda		
Evans Flat	750	9,500	1A 56 Main St.	1,000	8,500
Paradise, Leonard E. 1½A Elm & Rt. 101	1,000		Pepin, Lena F.*		
			68 Concord St.	750	9,000
			Perham, Joel & Frances W.		
			S. Peterborough	500	7,500



	Land	Bldgs		Land	Bldgs
Perkins, Leroy G. & Dorothy I.			Petersen, Fred C. & Mary C.		
Old St. Rd.	1,200	10,000	Cheney Ave.	2,500	17,000
Perkins, Lloyd A.*& Harriet S.			Peterson, Helen R.		
Lobacki Dr.	750	14,000	2A Wilton Rd.	3,000	25,000
Perreault, Amede			Peterson, John D.*& Virginia		
Mobile Home		5,000	10A Wilton Rd.	50	
Perry, Albert A., Sr. & Gladys M.			Old Jaffrey Rd.	2,500	35,000
27 Granite St.	500	4,000	Old Jaffrey Rd.		2,500
Gulf Rd.	100		Peterson, John D, Walter R., Jr., Dedo, M., Buck, W., Campbell, W.		
Perry, William F., II			.79A Sand Hill Rd.	1,500	
Concord St.	5,100	16,900	Peterson, John D. & Walter R., Jr.		
Elm St.	1,500	2,000	General Miller Rd.	2,000	
Perry, William F., II & Janice J.			Main St.	4,600	8,400
MacDowell Rd.	1,000	16,000	7A Sand Hill Rd.	2,000	
Perullo, Leo A. & Jean S.			66A Cunningham Lot	4,000	
.91A Sand Hill Rd.	1,000	18,000	65A Wilton Rd.	5,000	4,000
Peterboro Basket Co.			Peterson, Walter R., Jr. & Dorothy D.		
Off Grove St.	6,500	27,100	45 A Old Mt. Rd.	3,000	26,000
Peterborough Co-op Bank			Peterson, John & Walter R., Jr.		
32 Grove St.	2,600	17,800	Blueberry Lane	2,000	
Peterborough Diner			Pettee, Leroy A.*& Virginia T.		
Depot St.		10,000	Goyette Dr.	1,200	14,000
PIDC			Petts, Norman I.*& Carol R.		
10A Currier Land	3,000		Currier Ave.	1,200	12,000
11A Jaffrey Rd.	3,000		Phelps, Herbert J.*& Irene		
94A Jaffrey Rd.	10,000		Altemont St.	600	6,500
100A Off Hunt Rd.	5,000		Phillips, Jeanne*		
21A Land	3,600		Mobile Home		2,500
38A E/S Rt. 202	5,000		Phipps, Ralph F. & Alice N.		
5A W/S Rt. 202	4,000	6,400	91 Main St.	1,500	17,000
55A Johnson Land	4,500		Picard, Annette C.		
128A Hancock Rd.	10,000		44 Grove St.	1,200	14,000
Former Vose Farm	3,600		Pierce, Howard M.*		
1A Route 202	500		1.5A Mid. Hancock Rd.	1,000	7,000
24A Honeywell	29,500	708,200	Pierce, Richard W.& Charlotte W.		
Peterborough Lodge #15			Old Dublin Rd.	2,500	30,000
W. Peterborough	2,000	7,500	Piggott, Ernest B. G. & Fannie L. Piggott Est.		
Peterborough Motel Corp.			.25A 7 Mercer Ave.	1,000	11,000
5.5A Elm St.	19,600	126,200	½A Mercer Ave.	1,000	
Peterborough Savings Bank			Pizzutiello, Joseph & Mildred A.		
35 Main St.	19,200	181,600	Lobacki Dr.	750	12,500
Peterborough Sportsmen Club			Pongan, Fidencio E. & Ruth C.		
30A Dublin Rd.	500		Summer St.	1,000	7,500
A. W. Peters, Inc.					
Bulk Plant Summer St.	5,600	17,400			
Peters, Ashford W.& Muriel					
17 Vale St.	1,000	13,000			
Peters, Stanley W.*& Dolores B.					
9 Concord St.	750	10,000			

	Land	Bldgs		Land	Bldgs
Poodiack, James G. 4A Off Old Mt. Rd.	1,500	10,000	Reed, George E. & Eunice 15.5A Old St. Rd.	1,500	12,000
Poodiack, Julia & Frank 17A Off Old Mt. Rd.	2,000	9,000	Boat		100
Popple, Albert C.*& Annie M. Res. Old Dublin Rd.	1,000	13,000	Reed, Ethel M. Old Mt. Rd.	1,000	9,000
Potter, Earl E. & Rose M. Upper Union St.	750	8,500	3/4A 5 Granite St.	750	10,500
Potter, Royal F. *& Esther P. Mt. View Ter.	1,500	15,000	Reed, R. Meikle*& Helen T. Res. Blueberry La	2,000	22,000
Prest, Barbara J. Nubanusit La.	1,500	16,000	Reekie, William R. & Mary Res. Cheney Ave.	1,500	11,000
Prest, Curtis A. * Boat		700	Reese, Dieter E.P. & Elsie H. Sand Hill Rd.	1,200	12,000
62 Concord St.	750	13,000	Reffi, Robert R. *& Theresa C. Res. Currier Ave.	2,000	15,500
Price, Doris A. 57 Union St.	500	7,000	Renshaw, David M. & Doris L. 77 Main St.	500	10,000
Price, Richard G.*& Anne Res. Hunt Rd.	1,500	12,000	Reynolds, Lloyd G. Boat		800
Pritchard, Doris W. & Rowland W. 3.5A Windy Row	2,000	10,000	5A Prospect St.	2,500	
Proudman, Eleanor Res. Cheney Ave.	1,600	15,000	6.36A Mercer Ave.	5,000	
Prouix, Aime A. *& Kathleen H. Res. Grove St.	800	9,500	Hunter Rd.	10,000	25,000
Prouty, Edna Mobile Home		3,000	1.2A Shadow Lane	4,400	57,800
Putney, Andrew L. Est.& Charlotte M. S. Peterboro	700	5,000	Reynolds, Lloyd G., Inc. Lobacki Dr.	1,500	
Querfurth, Evelyn C. Res. Winter St.	1,500	16,000	Summer St. Apts.	8,000	180,000
Quick, Laurence A. & Constance B. Res. Kaufmann Dr.	1,500	22,500	Hunter Farm Rd. #9		7,500
Quillin, Louise Res. Lobacki Dr.	750	11,500	Hunter Farm Rd. #34		8,000
Quinlan, Robert & Barbara 83 Grove St.	800	10,000	Reynolds, Margaret R. 20A Windy Row	3,000	18,000
Res 59 Union St.	1,000	12,000	Reynolds, Violet P. Taylor Rd.	1,000	7,000
Rainier, Frank W. & Mildred Res. Sharon Rd.	1,000	14,000	Rice, Benjamin M. & Roselle W. 415A Windy Row	8,000	34,000
Ramos, Corinna H. Lobacki Dr.	1,000	11,000	33A Fox Run Farm	6,000	
Ramsey, William H* 20A Grfld Rd.	2,000	7,000	11A Windy Row	3,000	
Rank, Travers*&Dolores Currier Ave.	3,000	17,500	5.5A Spring Rd.	2,000	
Raschke, Esther * 49 Grove St.	750	9,500	Richard, Raymond P. & Nancy Res. Sand Hill Rd.	1,500	12,000
Ravlin, Mary C. 11A Mid. Hancock Rd.	300		Richardson, Elizabeth H. Res. Kaufmann Dr.	2,000	25,000
Ray, Robert W. & Polly P. Res. 3 Mercer Ave.	1,200	13,000	Richardson, Helen E. Res. Sand Hill Rd.	1,000	10,500
Raymond, Fairfield E. 428A Crosby Rd.	10,000	24,000	Richardson, Robert E. & Virginia F. Res Main St.	750	10,000
			L Sand Hill Rd.	500	
			Rideout, Lillian Res Greenfield Rd.	1,000	2,000
			Ring, Donald K & Marion E.	1,000	12,000
			Riverside Paving & Excavating Inc. Summer St.	2,000	10,000

	Land	Bldgs		Land	Bldgs
Roberts, George E. *& Asenath			Safford, N. Morton Res. Pine St.	4,000	28,000
Res. S. Peterboro	500	6,000	Sage, Catharine B. 14 Concord St.	800	9,000
Robinson, Amy Res. Elm St.	1,000	7,500	1 Concord St.	500	10,000
Robinson, George Res. Spring Rd.	1,200	3,500	3-5 Concord St.	1,000	9,000
Rochford, Dorris Res. Sand Hill Rd.	2,000	11,000	Sage, Taylor & Georgiana M. Res. East Mt. Rd.	1,000	8,000
Rockwell, Arthur F. Jr. & Brenda J.			Salamy, Paul *& Patricia S. Res. Grove St.	1,000	9,000
Res. Summer St.	500	5,500	Sanborn, Clayton E.*& Christine E. Res. 28 Summer St.	750	7,500
Rodger, Thomas C. & Lillian M.			Sanders, Richard T. & Holly T. Res. Reynolds Dr.	1,000	11,000
Res. Old Dub. Rd.	1,200	11,000	Sargent, Carolyn B. & Thomas S. III Res. Union St.	500	8,000
Roe, Mary W. Res Pine St.	750	12,000	Sargent, Mary C. * Res. Old St. Rd.	1,600	16,000
Rogers, Harry W. & Jean J.			Saville, Bertie & Linda A. Res. High St.	1,000	12,000
Res. Summer St.	750	5,500	Sawtelle, Carroll & Helen Res. Off Vine St.	500	6,500
Rogers, John A. & Eva M.			Sawyer, Elinor Res. Old St. Rd.	1,000	11,000
Res. Old St. Rd.	1,400	15,500	Sawyer, Richard M. & Lauretta W. Res. Old St. Rd.	1,400	12,500
Rosario, Norman K. * Scott Winn Rd. Res.	800	10,000	Schaal, Albert A. & Dorothy R. Res. Elm St.	1,200	15,000
Rose, Vernon F. & Valeda			Scheibe, Frederick W. *& Joyce M. Res. Currier Ave.	1,750	18,000
Res Summer St.	500	4,000	Schofield, Katherine A. Res. Blueberry La.	2,000	20,000
Rose, William J. & Jacqueline F.	1,000	10,000	Schricker, William G. Jr. Jacqueline G. Res. Noone Ave.	1,000	11,000
Rossi, Meldred W. Res. Windy Row	1,000	6,000	Schwartz, Charles L. *& Jean M. Hunter Farm Rd.	2,000	17,500
Rossman, James R. & Margaret I.			Seccombe, William S. Est. MacDowell Rd.	2,500	7,500
Res. Kaufmann Dr.	1,000	21,000	Sedgwick, John P. & Isabel E. Res. Pine St.	1,200	22,000
Rowse, A. Edward*& Marion C.			Seneschal, Ernest L. *& Bertha A. Res. Evans Rd.	750	7,500
Res Wilson Corner	2,000	30,000	Sessions, Kendall W. Jr. & Helen Res. Summer St.	2,500	10,000
Roy, Albert E. & Rolande A.			Seybolt, Jeannette B. Res. Cheney Ave.	1,600	17,500
Shop Depot St.	1,000	2,000			
Block Main St.	4,250	26,150			
Roy, Joseph R. *& Geraldine E.					
Res Hall Court	1,500	15,000			
Rundlett, Marion H. * Res 23 Pine St.	750	9,500			
Russell, Joseph P. Jr.* Bernadette C.					
Res. Hunt Rd.	1,500	7,000			
Russell, Joseph, Sr. L & Trailer Summer St.	100	500			
Ryan, Kenneth H. & Evelyn D.					
Res Upper Union St.	750	5,000			
Safford, Francis J. & Eunice C.					
Res. Old Jaf. Rd.	1,500	10,500			
Safford, Lena F. Res. Main St.	1,500	15,000			



	Land	Bldgs		Land	Bldgs
Shattuck, Elmer H. & Marion			Sjoblom, Esther & Ina		
Res MacDowell Rd.	1,000	17,500	86 Main St.	1,500	17,000
Shea, Clifford E. & Ruth K.			Slade, Robert C. & Elizabeth		
Res. Old Mt. Rd.	1,000	7,000	Res. Currier Ave.	2,000	18,500
Shea, Robert J. & Grace E.			Smith, Charles H. Nancy E.		
Res. Crosby Rd.	1,500	17,000	Old Grfld. Rd.	750	5,000
Sheldon, William E. & Jeanne M.			Smith, Elinor A. L. Vale St.	200	
Res. 38 Summer St.	250	3,000	Smith, Elwyn W. *& Diane		
Shepard, Jean H.*			Res. Elm St.	1,200	14,000
Res. Nichols La.	1,000	17,000	Smith, Flora		
Shepherd, John T. & Evelyn J.			L N. Peterboro	1,000	
Res. Vale St.	750	8,500	L Grfld. Rd.	400	
Sheppard, Irving H. & Janet J.			Smith, Florence A.		
Res. Noone Ave.	1,200	12,000	Res. Grfld Rd.	750	2,000
Sherk, Donald M. *& Shirley G.			Smith, Frederick P.& Patricia A.		
Res. Sand Hill Rd.	1,600	16,000	Res. Currier Ave.	1,600	17,500
Shields, Ellen F.			Smith, George H. Est. 11 Vale St.	750	9,500
Res. Overseers Row.	750	8,000	Smith, Harry A.		
Shields, Francis H. Jr. & Bernice M.			Res. Greenfield Rd.	4,000	3,000
Res. Old Bennington Rd	650	10,000	Smith, Harold E. *& Rose D.		
Silver, Anna & Boucher, Carol			Res. W. Peterboro	750	7,500
Res. W. Peterboro	1,000	7,500	Smith, Howard N. *& Evelyn M.		
Silverman, Morris *& Goldie			Res. Old St. Rd.	1,400	14,000
Res. Sand Hill Rd.	1,500	14,000	Smith, John L. & Impi A.		
Simmons, Gurdon & Blanche C.			Res. Maple Ave.	1,000	11,500
Res. Blueberry La.	2,000	16,000	Smith, Mary A., Edna K. & Rita E.		
Simonds, Bruce			Res. Lookout Hill	1,200	10,000
44 Altemont St.	500	5,000	Smith, Orrin F.		
Simonds, Bruce & Emily			Res. High St.	1,000	15,000
Old Dublin Rd.	4,300	28,000	Smith, Raymond P. & Helen E.		
Simonds, James E. *& Mary Porter			Res. Mercer Ave.	1,200	15,000
Res. Windy Row.	3,000	27,000	Smith, W. Prescott & Patricia B.		
Simonetta, Kenneth			Res. Grfld. Rd.	4,000	36,000
L Sand Hill Rd.	1,000		Sneaker, Inc.		
Simonetta, Kenneth R. & Laura			Grove St.	3,400	17,400
Res. Sand Hill Rd.	1,000	11,000	Plant Summer St.		5,800
Simonetta, Marion Y.			Snyder, Miriam S. *& Res. Concord St.	750	8,000
Res. 89 Grove St.	1,000	12,000	Spaulding, Clayton W.		
Sim's Press, Inc.			Res. Old Grfld Rd.	2,000	6,000
Rt. 202 N. Peterboro	5,400	49,100	Spooner, John L. *& Patricia E.		
Sisson, Andrew R. *& Catharine H.			Res. Kaufmann Dr.	1,600	20,000
Res. Orchard Hill Rd.	1,600	18,500	Stapleton, Felix *& Amy D.		
Sittinger, Carl J. & Irene D.			Res. 30 Winter St.	1,500	21,000
Res. Scott St.	750	13,000			

	Land	Bldgs		Land	Bldgs
Starcher, Cleveland D. & Faith D.			Sweeney, Allen J. & Vivian C.		
Res. Gulf Rd.	1,000	3,500	Res. 34 Concord St.	750	10,000
Starrett, Adelia D.			Sweeney, Fred I. Est.		
Res. Nubanusit La.	750	14,000	May St.	1,000	8,000
Steele, Alice B.*			Sweeney, Israel D. & Esther M.		
Res. High St.	1,500	21,000	Res. Old Jaf. Rd.	600	7,500
Stetson, Howard O. & Carol N.			Sweeney, Noeal A.*& Agnes P.		
Res. Hunt Rd.	750	7,500	Res. Wilton Rd.	1,000	10,500
Stewart, Max & Edith			Sweeney, Roger & Aurore M.		
Res. Bennington Rd.	2,000	15,000	Res. 39 Summer St.	500	3,000
Stewart, Robert & Mariellen			Sweeney, Walter & Noeal, Roy		
Res. Pine St.	3,000	20,000	L. S. Peterboro	100	
Stickney, Frances L.			Sweeney, Walter L. *& Ruth Y.		
Res. Hunt Rd.	1,200	13,000	Res. W. Peterboro	600	8,000
Stockwell, Kenneth L. & Judith B.			Swett, Frank P. Sr. Est. & Mildred R.		
Res. 45 Concord St.	1,000	11,000	Res. Kaufmann Dr.	1,750	19,000
Stockwell, Merle B. & Eva D.			Szydol, Stanley T.		
Res. Webb Rd.	1,200	13,000	Boat		100
Stone, Alton H.			Szydol, Stanley T. & Sarah E.		
Res. Lookout Hill	1,200	11,500	Res. 14 Pine St.	750	11,000
Stone, Mildred C.			Talbot, Fernand D. *& Marie A.		
Res. High St.	1,500	22,000	Res. Kaufmann Dr.	1,600	19,500
Stoops, Ward R. & Anne J.			Tansey, Joseph H.*		
Res. Murphy Rd.	1,500	22,000	Elm St.		14,000
Stote, Robert E. *& Joyce E.			Boat		200
Mt. View Ter.	1,500	14,000	Bowling Alley	7,400	32,800
Strang, Vance C. *& Lorraine J.			Taylor, Benjamin R.		
Res. Currier Ave.	1,600	18,000	100A Robbe Land	3,000	
Stromgren, Mary L.&			Taylor, Edna P.*		
Res. Wilton Rd.	2,000	11,000	Res. Kaufmann Dr.	2,000	22,000
Strople, Edward R. Jr.			Taylor, Robert D. & Elizabeth B.		
Boat		800	Res. Happy Valley	6,000	22,000
Sullivan, Roger F. & Ellen M.			Taylor, Scott F. & Kathleen B.		
Res. 28 Union St.	750	7,500	Res. Old St. Rd.	1,600	20,000
Sumner, Herbert A.			Boat		500
Res. Prospect St.	750	5,000	Taylor, William S.		
Sumner, Maurice H. *& Stella L.			150A Old Town Farm	8,000	52,000
Res. Mt. View Ter.	1,500	16,000	2½A Summer St.	600	
Sutcliffe, Dennis O.			2½A Summer St.	800	
Res. Granite St.	500	3,000	Maxwell Place	3,000	12,000
Sutcliffe, Walter & Jane			75 Summer St.	750	7,500
Res. S. Peterboro	400	4,000	Summer St.	1,000	8,000
Sutherland, Donald & Virginia L.			Teates, June A. *		
Res. Central St.	1,200	16,500	Res. Hunt Rd.	500	4,500
Swanson, A. Howard & Ruth L.H.			Teixeira, Jose & Christiana G.		
Res. MacDowell Rd.	2,000	18,000	Res. Morris St.	600	6,500

	Land	Bldgs		Land	Bldgs
Teixeira, Manuel & Idalina R. Morris St.	750	6,000	Thomas, Wayne E.*& Maureen M. 15 Concord St.	750	10,000
Teixeira, Noe & Maria R. 11-12 Main St.	1,200	10,000	Thompson, Anne C. Webb Rd.	1,200	15,000
Teixeira, Pearl 1 Main St.	750	6,000	Thompson, Dr. Howard E., Est. 167A General Miller Rd	3,000	25,000
rear of basket shop	500	8,000	Thompson, Lillian R. Sand Hill Rd.	500	4,000
3 Main St.	750	8,500	Thunborg, Arnold I.*& Patricia S. Sand Hill Rd.	1,200	12,000
6A Paige Lot	2,000		Tiedens, George R. & Elizabeth L. Blueberry Lane	1,500	21,000
Basket Shop		3,000	Tikka, Lucy M. Grove St. Ext.	500	5,000
Tenney, Forrest F. & Pearl D. 25½A Hospital	5,000	32,000	Tilton, Ralph E., Jr. & Margery L. Concord St.	750	15,000
3/4A 111 Grove St.	750	8,000	Tobey, Malcolm S.*& Ruth Lookout Hill Rd.	1,600	13,000
Terrell, Constance*& Doarthea Ramsauen .71A Blueberry Lane	1,500	15,000	Tolman, Arvilla* Pine St.	750	12,000
Tewell, Lowell T.*& Betty Jane 73 Summer St.	750	8,000	Torsey, Leslie A.*& Evelyn J. 74 Grove St.	750	8,500
Tewell, Roy A. Boat		150	Torsey, Leslie A., Jr. & Rhoda F. 5 Winter St.	750	8,000
Tewell, Roy A. & Daisy Jane ½A Wilton Rd.	750	9,500	Towle, Rachel 81 Grove St.	600	7,500
Tewksbury, Theodore L., Jr.*& Roberta S. Wilton-Sharon Rd.	2,500	24,000	Townsend, Richard S. & Marion M. Off Grove St.	800	10,000
The Harris Const., Co., Inc. Office Bldg.		3,600	Trabucco, Alfred F. & Madeline R. Currier Ave.	1,600	16,000
Scales		1,000	Transcript Printing Co. Grove St.	5,800	45,000
Livingston Meadow	10,000		Tremblay, Anthony M. & Barbara S. 2 Vine St.	600	7,500
Theimann, Edna H. 64 Grove St.	750	12,000	Tremblay, Joseph A. & Bernice A. S. Peterborough	500	5,000
The LaRoches, Inc. East Hill Rd.	1,500		Trufant, Edwin F., Jr.*& Arlene G. 26 Pine St.	750	9,000
The MacDowell Colony Inc. 339A not exempt from taxation	30,000	12,000	Trufant, Edwin F., Jr. & R. O. & R. E. 184A Boggle Rd.	4,500	
The Monad. Indoor Tennis Club, Inc. 4½A Route 202	3,800	32,900	Trufant, Julia F. 75 Concord St.	1,000	9,000
The Petersons, Inc. Office Bldg.	2,000	21,000	Trufant, Sally P.* Sand Hill Rd.	1,000	12,000
Shadow Lane	750		Tseng, Hsien-Chi & Chao-Cheng Kaufmann Dr.	2,000	15,000
Therault, Lucien J. & Barbara A. Currier Ave.	1,500	17,000			
Thibault, J. Richard & Irene A. Evans Rd.	1,000	12,000			
Thibault, William J. & Elsie W. Peterborough	800	10,000			
Radio Shop		1,000			
Thiele, Everett A. & Shirley L. Sand Hill Rd.	1,000	9,500			



	Land	Bldgs		Land	Bldgs
Turner, Charles M.*& Thelma M.			Verhey, John*& Norma C.		
15 Summer St.	500	6,000	Hunt Rd.	1,000	10,500
Turner, Raymond F.*& Cynthia M.			Vestry of All Saints Church		
2½A Happy Valley	1,000	6,500	Concord St.	1,000	
Tuttle, George E. & Rubie			Vezina, Isabelle		
13 High St.	750	10,000	8A Carley Rd.	200	
Twitchell, Edward B., Dr. & Anne D.			32 High St.	1,500	12,000
1A Old St. Rd.	1,800	20,000	Vincent, Allen C.*		
Twombly, William F.			½A S. Peterborough	500	4,500
Lookout Hill Rd.	2,000	17,500	Vincent, Glenn E. & Ruby E. & Allen C.		
Underdown, Nathaniel R. & Eleanor A.			S. Peterborough	500	5,500
43 Pine St.	1,600	16,000	Vorm, Beatrice T.		
Union Congregational Church			67A Windy Row	5,000	30,000
37 Concord St.	500	12,000	Vose, Anne E.		
Unitarian Church			1A Swamp Woods	750	3,500
15 Horse Stalls	750	3,000	64A Nahor Farm	4,000	
Upland Farms, Inc.			3/4A Hancock Rd.	1,500	9,500
250A Orchards	20,000	65,000	Vose, Lloyd S.		
Old Sharon Rd.	4,000	10,000	64A Colburn Pasture	1,500	
34A Nelson Land	2,000		55A Greenfield Rd.	3,000	14,000
256A E/S Sharon	13,000		Voss, Elizabeth		
59A Jacquith Woods	10,000		East Hill Rd.	1,000	13,000
Reynolds Place		7,500	Wakefield, Floyd L.*		
40A Upland Farms Rd.	4,000	45,000	30A W. Peterborough	2,000	7,500
53A Brackett Place	6,000		Wakefield, Ray L. & Elaine S.		
5A Along River	100		Lobacki Dr.	1,200	12,500
Vaillancourt, J. Saluste & Jennie M.			Walker, Arlene		
W. Peterborough	200	6,500	Overseers Row	600	8,000
Valenti, Ruth			Walker, Jeanette		
½A 42 Summer St.	750	8,250	3A Pine St.	1,500	18,500
Valenti, Severino D. & Mary B.			Wallace, Jeannie B.		
Hunt Rd.	2,000	12,000	W. Peterborough	750	4,500
VanDyne, Richard L.*& Shirley C.			Walsh, George W. & Ruth M.		
Windy Row	1,000	12,000	103 Nichols Rd.	1,500	12,000
VanHorn, Edgar W.*& Patricia A.			Ward, Joan M. & David K.		
85 Grove St.	1,000	11,500	25 Pine St.	750	11,000
Vanni, Beatrice E.*			Wardwell, Mabel P.*		
½Int. Laurel St. & Mobile Home	500	4,000	1A 12 Vine St.	1,000	12,000
Vanni, Leo C. & Ferne			Warley, Bristow A.		
44 Summer St.	750	8,500	Greenfield Rd.	600	4,500
Vanstrien, David D. & Karin			Warren, Esther F.*& Kenneth P.		
15 Laurel St.	500	15,000	2A CheneyAve.	1,000	7,000
Varnum, Arthur C., Jr.*& Aileen E.			Cheney Ave.	1,200	12,000
20A Greenfield Rd.	1,500	10,500	Warren, Marie E.		
			Lookout Hill Rd.	1,000	10,000
			Watkins, Arthur L. & Gwendolyn M.		
			Orchard Hill Rd.	1,600	19,000
			Watkins, Jack H.*& Ruth F.		
			Cheney Ave.	1,600	22,500
			Waugh, Georgia		
			Old Mt. Rd.	1,000	6,000

	Land	Bldgs		Land	Bldgs
Weathers, Robert D. & Mary L. 42 High St.	1,200	15,000	Wheeler, Roger E. & Estelle V. 5.4A Greenfield Rd.	250	
Webb, J. Frederick 88 Grove St.	1,500	14,000	Wheeler, Stanley P., Jr. & Joan B. Goyette Dr.	1,200	14,000
Webb, Wayne D. & Dolores Goyette Dr.	1,400	12,500	Whitcomb, Roger L.* & Deborah Old Dublin Rd.	1,500	17,500
Weeks, Mabel G. & McGrath, Violet K. 104 Grove St.	750	9,000	Whitcomb, Roger L. & Combs, John P. & Lynch, Paul Warehouse Main St.	3,300	3,600
Weier, Donald A. & Cordelia A. Lounsbury Lane	1,000	16,000	White, Burton F.* & Jeanette T. 6 $\frac{1}{2}$ A Sand Hill Rd.	1,500	6,500
Weir, Melvin G. & Alice M. Webb Rd.	1,400	15,000	White, Carroll D.* & Mildred S. 70 Grove St.	1,000	11,500
Welch, Frederick R.* & Orice Wilton Rd.	1,000	11,000	18 Granite St.	500	7,000
Welch, Jesse A.* & Doris M. Old St. Rd.	1,400	17,500	19 Granite St.	1,200	18,000
Welcome, John K.* & Geraldine 22 Prospect St.	1,000	16,000	White, Mary L.* $\frac{1}{2}$ Int. Elm St.	1,000	4,500
Weldon, Joseph F. & Dorothy E. 18A General Miller Rd.	4,000	14,000	White, Ralph & Rita $\frac{1}{2}$ A Old Dublin Rd.	500	10,000
Wells, Charles H. & Janet C. Evans Rd.	1,000	7,000	White, Stephen A. Central St.	1,000	11,500
Wenblad, Nils R. * & Ruth B. Evans Rd.	1,000	6,500	Whitehouse, Carol C. 25A Condry Rd.	2,000	18,000
Werner, Paul E.* 6A Sharon Rd.	1,600	10,500	12A Condry Rd.	1,000	12,000
West End Market Laundry & Store	5,700	36,900	Whitfield, S. Ernest, Jr. & Eileen W. Old St. Rd.	1,600	17,000
Wetherbee, Daniel H.* 110 Grove St.	400	7,000	Whitney, Benjamin P.* Kaufmann Dr.	1,750	18,000
Wheeler, Arthur E. & Margery 25 Concord St.	1,000	15,000	Whitney, Carleton E. & Gloria 8 Vale St.	750	9,000
Wheeler, Eva L. Est. & John R. Laurel St.	1,000		Whitney, David K. & Norma 65 Keenan Dr.	1,400	12,000
62A Gulf Rd.	500		5A Middle Hancock Rd. Boat	2,000	12,000
Wheeler, Fred 2A Gulf Rd.	500	1,000	Whitney, Herbert L.* & Barbara Happy Valley	1,200	12,000
Wheeler, John R.* & Josephine C. 45 Grove St.	800	12,500	Whitney, Wallace F.* & Vivien R. 3A Sharon Rd.	2,000	15,000
Wheeler, Mark G.* & Grace M. Sharon Rd.		17,000	Whitney, Winston & Marilyn W. 1.5A Spring Rd.	750	
1.8A Rt. 202 Agway	4,950	5,200	21.7A Spring Rd.	1,000	8,500
5A Laundry	4,950	9,600	1.84A Spring Rd.	600	6,800
Wheeler, Richard K.* & Theo A. Middle Hancock Rd.	1,000	8,500	Whiton, Kenneth E. & Delma T. Goyette Dr.	1,200	14,000
			Wickham, Wilma B. 25 Granite St.	750	7,000
			2 $\frac{1}{2}$ A Greenfield Rd.	1,000	

	Land	Bldgs		Land	Bldgs
Wilder, Edith T. Concord St.	6,400	16,000	Woods, Herman S. & Doris		
Wilder, Marshall P. & Edith			½A Off Bridge St.	750	9,000
3 1/3A Briggs St.	2,000	19,000	Worcester, Lois J. Scott St.	1,600	
Wilder, Norman & Louise			Worcester, Ralph B.* 67A Middle Hancock Rd.	3,000	10,000
Sand Hill Rd.	600	6,000	Wright, Harry* 51 Grove St.	750	12,000
Wilder, Vernon C. & Pearl			Wright, Loran N. & Beatrice I.		
24A Sand Hill Rd.	1,000	6,500	W. Peterborough	750	6,000
Wilks, Ronald D. & Elizabeth W.			Wyman, Irma M. 10A L	1,000	
Blueberry Lane	2,000	19,000	6½A Old Dublin Rd.	2,000	18,000
4 Vine St.	750	11,500	Young, Dr. Albert G. Est. 156½A Old Jaffrey Rd.	7,500	25,000
Williams, Thomas L. & Jean L.			Young, Ashley D. & Zelma M.		
Lookout Hill Rd.	1,600	15,000	7A Sharon Rd.	1,800	15,500
Williams, Warren E.*& Arlene L.			Young, Darcy A., Jr. & Ruth H.		
S. Peterborough	750	9,000	Kaufmann Dr.	1,750	23,000
Wilson, Barbara Y. Cheney Ave.	1,600	17,000	Young, Edwin B. & Ruth W.		
Wilson, Ivan & Marion R.			Webb Rd.	1,200	13,000
4A Old Town Farm Rd.	1,200	10,000	Zanga, Benedetto A.*& Nancy		
Wilson, Mildred W. Peterborough	1,000	6,000	74½ Grove St.	400	6,000
Windisch, Charles E. & Marcia V.			Zanga, George B. & Sandra G.		
Noone Ave.	800	12,000	41 Union St.	750	10,000
Wonders, Samuel D. & Ward, Dixie			Zanga, Virginia 56 Union St.	1,000	9,500
63 Pine St.	2,000	18,000	Zengierski, Joseph*& Ida		
Wood, Carl W.*& Charlotte S.			Overseers Row	600	7,000
33.5A Windy Row	6,000	28,000	Zimmerman, John Cheney Ave.	2,500	19,000
Woodbury, Alfred N. & Barbara D.			Zurcher, Gustave W.*& Margaret		
Goyette Dr.	1,600	17,000	½A Hatch St.	1,000	16,000
Woodbury, Philip, Jr.* 15 Pine St.	1,000	20,000	Vose, Carl B. .8A Greenfield Rd.	500	500



PROPERTIES AND ASSESSMENTS  
of the non-residents of Peterborough, N. H.

	Land	Bldgs		Land	Bldgs
Adams, Charles E., Est. Middle Hancock Rd.	1,000		Bross, John A. 58A French Land	800	
Ambrose, Homer E. & Ethel W. 53 Grove St.	1,000	9,000	Bross, John A. & Joanne B. 21.8A Sharon Rd.	2,000	17,000
Andrews, Dwight & Matilda W. 3.5A Shedd Hill Rd.	1,000	9,000	Bryan, Wendell J. & Marie E. 3.2A Greenfield Rd.	1,000	4,000
Andrews, Elizabeth H. 106A Sharon Rd.	2,500		Buffey, Mable B. Winter St.	750	9,500
37.2 Hayward Land	1,500		Burgin, Walter Happy Valley	1,000	8,500
Atherton, Malcolm H. & Edythe H. 3A Holt Land	1,000		Butler, Raymond R., Inc. 1 Hall Court	1,500	14,000
Axelrod, Henrietta F. Burke Rd.	3,000	30,000	Keenan Dr.	1,500	7,000
Babine Heirs 12A Gulf Rd.	300		Cabot, Thomas D. & Virginia W. 36A Miller Park	800	
Baldwin, Persis M., Est. 6A Webb Lot	300		Cade, George E. & Venida M. Aimless St.	1,500	
Barry, Edward P., Est. 148A Farm & Cottage Summer Res. Bungalow	4,000	7,500 25,000 2,500	Carson, Robert R. 1A Summer St.	1,000	
Bass, Robert P., Jr. 48.5A Elm Hill Rd.	8,800	2,000	Cass, George E. & Dorothy M. 8.5A Middle Hancock Rd	1,000	6,000
4.9A Topside	2,000	25,000	Cernota, Arthur J. 5,6,7, Vine St.	500	8,500
50A Field Rd.	3,000	3,000	Cheshire Oil Co. 3A Grove St.	4,000	6,700
Bastille, John E., Est. 1A May St.	500		14 Main St.	6,100	12,700
Benoit, Robert A. & Theresa R. Mercer Ave.	750	10,500	Cities Service Oil Co. Garage	5,300	7,200
Benson, Melvin B., III & Margaret T. 12A Old Jaffrey Rd.	1,000		Cleveland, Bradlee W. 1A Hancock Rd.	600	
Bloomfield, Virginia 17A Old Hancock Rd.	1,200		Clinton, James A. 1/3 Und Int. 124A	1,500	1,000
Bonsal, Edith B. 2A Sharon Rd.	1,000	9,000	Close, Francis D. & Judith T. Trailer		250
30A Old Jaffrey Rd.	1,800		45A Middle Hancock Rd.	2,500	
2.8A Topside	1,000	14,000	Cochran, Lloyd R., Jr. 20A Greenfield Rd.	500	
Bowen, Majorie L. 53A Off Union St.	5,000		Cogswell, Marion P. 30.5A Dublin Rd.	1,500	10,500
Briscoe, Cornelia A. 2.5A Gen. Miller Rd.	2,000		Cole, Edward D. & Jane M. 8A Carley Rd.	1,500	6,500
Brooks, Henry E. 100A Burke Rd.	2,000		Contoocook Valley Broadcasting Corp. 3.7A Route 202	3,000	
Bross, Joanne B. Topside		12,000	Conway, Michael 1A Rt. 136	750	
3A Topside	1,000	14,000	Cooke, Stuart P. 12A Windy Row	2,000	6,500
49A Parmalie Lot	1,600				
Bross, John A. 11A Old St. Rd.	1,800				
84A Condy Rd.	1,200				

	Land	Bldgs		Land	Bldgs
Copeland, Mildred L. 2 3/4A Old Greenf. Rd.	750	4,000	Fennessey, Helena S. HighlandGlen	4,000	12,000
Cowden, F., Gravalos, M. 12A Old Mt. Rd.	600		Field, Marshall, III 23A Old Mt. Rd.	2,000	14,000
Cowden, Frances T. & O'Keefe, John 40A Farm	1,000	7,000	208A Old Mt. Rd.	7,500	46,000
75A Holt Rd.	1,000		50A Off Murphy Rd.	4,000	
Cummings, Charles K. & Barbara T. 11A Summer Cottage	1,000	7,500	Flavin, John J. & MargaretG. 3.5A Greenfield Rd.	1,000	7,000
Currier, Deborah L. 3A High St.	1,000		Flynn, Mrs. Lawrence N. 8A Burke Rd.	250	
Currier, S., Steinert, R. Jr. Hunt Rd.	1,000		Fortin, Robert W. 66-68 Grove St.	750	15,000
Daley, Dorothy Q. 1/2 Res Factory St.	500	9,000	43-45 Union St.	800	13,000
Daloz, L. Albert & Lois H. 38A Rt. 202 Swamp	200		Fremont, Julie F., Est. 239A Old Jaffrey Rd.	15,000	46,000
Daly, Paul C. & Therese G. Depot Sq.	600	5,000	Gambon, Phillip 74A Old Greenfield Rd	2,000	7,500
Dareing, Grace L. Cheney Ave.	1,600		Gardner, Jean D. 56-58 Concord St.	750	12,000
Davis, John, Est. 111A Cunningham Pond	8,000		Genie, Arlette Sand Hill Rd.	10,000	
Day, Richard A., Jr. & Barbara B. 32A Carley Rd.	2,000		Giroux, Paul A. Greenfield Rd.	800	
Day, Thomas L. & Dorothy W. 1A Fox Hill	600		Gordon, Samuel 70A Stern's Rd.	1,500	7,500
Denis, Lucien W. Peterborough	500	3,000	Gould, Alfred M. & Helen E. 71A Mid. Hancock Rd.	2,500	5,500
Dow, H. Cushman 10A Greenfield Rd.	1,200		Greenville Electric Lighting Co. Public Utilities		5,800
Duval, Gilborn & Eva 10.5A Greenfield Rd.	1,500	6,000	Griffiths, John E., Sr. & Barbara 67A Gray Hill Rd.	1,400	
Ellsworth, Susie, Est. 44A Cornish Rd.	2,400		Halvonik, Frank V. & Pauline M. 1.1A Greenfield Rd.	1,000	11,000
Elsbree, Allen W. & Ruth L. Route 136	2,500		Hames, George E. & Marian C. 1/2A Ames Court	1,000	19,000
Erskine, B. Harold Off May St.	300		Hammond, Chester River St.	4,000	30,000
Union & Wilder St.	250		River St.	1,000	15,000
Union & Altemont St.	200		Hammond Prom., Inc. 31 Concord St.	750	15,000
W. Peterborough	10,000	5,000	Hanson, William M. 4A Off Gulf Rd.	200	
Evans, J. Harvey & Edith P. 2.3A Old St. Rd.	2,000		Hartikka, Eero & Marion 1A Sand Hill Rd.	750	6,000
Evans, John W. & Madeline R. S. Peterborough	900	8,000	H. Harvey, Inc. 40 Concord St.	1,000	18,000
Fellows, Robert S. & Carolyn C. 148A Off Old St. Rd.	3,500		Hatfield, Robert G. 1 Winter St.	750	9,000
Generty, Harold F. 17A Rt. 101	1,000		Heinz, Max A. & Dorothy 17.3A Greenfield Rd.	750	
			Hoagland, Ralph P., III 24A Land & Bldg	2,500	21,500
			30A Temple Mt.	1,000	

	Land	Bldgs		Land	Bldgs
Hollingsworth, Schuyler			Marshall, Laurence R.		
58A Old Dublin Rd.	2,000		155A East Mt. Rd.	3,000	32,500
8A W. Peterborough	100		20A Sand Hill Rd.	2,000	
Hollis, Alcester W.			110A East Mt. Rd.	4,000	
50 Pine St.	1,000	10,000	5.5A Frye Land	200	
Hopkins, Clyde H.			113A Sand Hill Rd.	2,500	15,000
66 Union St.	4,000	18,000	80A Dearborn Lot	3,000	
66 Union St. Garage		18,000	20A East Mt. Rd.	2,000	
Hower, Ralph M. & Elizabeth			Mayo, Terry D. & Sandra		
6.2A Sharon Rd.	1,000		Currier Ave.	2,000	
Huey, Talbot W. & Alison B.			Meilkejohn, H. Frazier & Mary W.		
38.5A Mid. Hancock Rd.	3,000	4,500	1A Carley Rd.	750	
Humble Oil & Refining Co.			Minard, Lester C.		
Off Bridge St.	32,800	22,800	124A Bennington Rd.	3,000	2,000
Ineson, George W. & Hildegard M.			Molin, Wilbur K. & Jean Summer St.	750	12,000
1.042A Cheney Ave.	3,000		Monad. Paper Mills Inc.		
Ingelstrom, Carl I.			2½A Greenfield Rd.	200	
8A Garage & Shop	5,000	1,500	Monad. Rod & Gun Club, Inc.		
Johnson, Mary A.			35A Jaffrey Rd.	2,500	
1A Old Dublin Rd.	500	5,000	Moore, Harold C., Jr. & Irene P.		
Jordan, Phyllis A.			Old Greenfield Rd.	2,000	
1.27A Blueberry Lane	2,000		Moore, Harvey B. & Elizabeth J. B.		
Land, Edwin H. & Helen			209A Old Greenfield Rd	9,500	9,000
59A Shedd Farm	3,500	35,000	Morison, Horace, Jr.		
8½A Sharon Rd.	2,000	5,000	7A Old Jaffrey Rd.	2,000	15,000
LaPlant, Clyde H. & Harriet D.			Morison, Robert S. MD		
21A Old Greenf. Rd.	1,000		1A Morison Rd.	300	
Lauzon, Harold W.			Morrill, Mrs. Edward E.		
40A Old Greenf. Rd.	750	500	50A Greenfield Rd.	3,000	22,000
Law Realty Co., Inc.			Morris, Leon G.		
Fire Tower Pack Monad	1,000	3,000	Grove St. Ext.	1,000	9,000
LeBlanc, Edward			Morris, Paul F. & Doris		
40A Old Greenf. Rd.	750	500	16.3A Greenfield Rd.	1,500	3,500
Leonard, John D. & Christana M.			Murphy, Viola E.		
3A Morison Rd.	900	12,000	21A Off Mt. Rd.	1,200	7,500
Locke, David S. & Carol M.			New England Telephone		
95A Old Town Farm Rd.	3,000		Concord St.	4,400	138,200
Long, Jerome P. & June S.			Rt. 101 & Mt. Rd.	300	
51A Old Hancock Rd.	2,500		New England Woodenware Co.		
Longmire, Jack N.			91A Hunt & Condy Rd.	2,500	
3A Wilton Rd.	1,000	10,000	Nichols, Louis R., Jr.		
Lord, John M. & Jane			25A Condy Rd.	1,000	1,500
233A Mid. Hancock Rd.	4,500	17,500	Niss, William U.		
Lord, Norman G. & Audrey H.			6A Homestead	3,000	25,000
½Int. Union St.	500	7,500	113A Upland Farm Rd.	5,000	
½Int. 34 Union St.		250	Northfield Mines Inc.		
Lynch, Norman			Mid. Hancock Rd.	2,500	
Sand Hill Rd.	700		O'Keefe, John & Hazel		
MacKenzie, Annabelle			37A Old Gulf Rd.	500	
Granite & Wilton Rd.	500	5,000	Outercome of N. H., Inc.		
MacLaurin, Mrs. W. Rupert			Pack Monadnock Mt.	750	
100A Carley Rd.	2,000	22,000	Parker, Frank J.		
			31A ½Int. Austin Lot	300	
			Patterson, Carolyn Ann		
			Currier Ave.	1,600	



	Land	Bldgs		Land	Bldgs
Patterson, Walter & Lena Greenfield Rd.	500	5,000	Sanderson, D.; R., V., & El. Frye		
Paul, Francis S. Summer St.	500		13A $\frac{1}{2}$ Int.	650	3,000
Pearson, Warren E. 58A Felt Lot	2,000	2,500	25A Crosby Rd. $\frac{3}{8}$ Int	300	
Pelletier, Gerard L. & Nathalie			13A $\frac{1}{2}$ Int.	650	3,000
Currier Ave.	1,600		25A Crosby Rd. $\frac{3}{8}$ Int	500	
Pennington, Virginia A. 11A Crosby Rd.	2,000		Settelle, David & Jeannette		
Petit, Bertha F. & Wenner, John P.			Peterfield	2,500	12,000
18A Greenfield Rd.	5,000		Simonds, Gifford K., Jr.		
Phelps, Marion R. 31A Harrisville Rd.	2,000		100A Greenfield Rd.	5,000	11,000
Pirovano, Joanne Field 112A Sand Hill Rd.	5,000	40,000	Smith Arthur P., Est.		
Plimpton, Warren H. & Alice R.			$\frac{1}{2}$ A Prospect St.	750	
24A Harrisville Rd.	2,000		Snouffer, William N. & Corinne C.		
Pollack, Harry E. 40A Mid. Hancock Rd.	2,000	20,000	2 $\frac{1}{2}$ A Old St. Rd.	3,000	
Porter, Elizabeth 16 $\frac{1}{2}$ A Mt. Rd.	1,600	15,000	Society for the Preservation of N. E. Antiquities		
Powell, Grace Hall 25A Wilton Rd.	4,000		1 $\frac{1}{2}$ A Wilton Rd.	4,000	30,000
1A Highwood studio	2,000	10,000	Stebbins, Joan E.		
Prestopino, Gregorio & Elizabeth D.			Off Evans Flat Rd.	750	6,000
1A Old St. Rd.	750	5,500	Stratton, Harry & Kathleen R.		
Proctor, Grosvenor 5A Cheney Ave.	7,500	47,500	Lookout Hill Rd.	1,400	
Public Service of NH Transm Lines Sub St.		469,200	Sullivan, Charles & Proctor, Samuel G.		
Pushee, John W. 52 Pine St.	800	5,500	42A Four Winds Rd.	2,000	
Fay, Olan & Artelia P. Old Greenfield Rd.	1,500		Sullivan, Charles B. & Hill, Carolyn G.		
Reed, Ruth F. 32A Old Bennington Rd.	2,000		8A Wilton Rd.	1,000	
Repp, Frank N. & Janet M. Old St. Rd.	2,000	15,000	Sullivan, Michael, Jr.		
Robbins, Elizabeth M. Currier Ave.	1,600	16,500	Sand Hill Rd.	1,500	15,000
Root, Stephen & Mary 6.4A Old St. Rd.	3,500	25,000	Swan, Ida C., Franklin & Elizabeth		
Russ, Mary & Nancy 60A Holt Rd.	2,000	10,000	32A Old Greenfield Rd	1,500	10,000
Russell, Mary 69A Cornish Rd.	4,000	3,500	Taggart, Elizabeth B.		
8A Rt. 101	3,000		4A Temple Mt.	500	3,000
Russell, William A. Theatre Depot Sq.	3,600	16,300	Talalas, Leonard J., Sr. & Dorothy H.		
1 $\frac{1}{2}$ A Land	150		Old Jaffrey Rd.	1,000	3,000
7A Pine St.	1,000		Temple Mt. Ski Area, Inc.		
Sanderson, D.; R., V., & Frye, El.			50A Ski Area	3,000	5,500
3A Old St. Rd.	1,200		State Shed		500
			Therrien, Roland P.		
			10A Hancock Rd.	500	
			Thrupp, Sylvia L.		
			34A Off Wilton Rd.	1,000	7,000
			Thurman, William R., Jr. & Lillie M. Naglie		
			2 $\frac{3}{4}$ A Mid. Hancock Rd.	200	
			Tobey Const. Co., Inc.		
			7 & 9 Hall Court	3,000	
			Tripp, Jeanette		
			5A Middle Hancock Rd.	1,000	
			Trst of Boston Univ.		
			242A Sargent Camp	15,000	30,000
			Trst of Pension Plan of Public Service Co. of NH		
			3.1A Grove St.	10,500	65,000

	Land	Bldgs		Land	Bldgs
Tuttle, Paul E.			Whitcomb, Arthur, Inc.		
7A Wilton Rd. $\frac{1}{2}$ Int.	250		Off Grove St.		4,600
40A Carley Rd. $\frac{1}{2}$ Int.	400		Whitcomb, Percy R. & Rosamond G.		
75A Old St. Rd. $\frac{1}{2}$ Int.	500		66 Concord St.	750	8,000
14A Carley Rd. $\frac{1}{2}$ Int.	50		Whitney, Hazen P. & Harold G.		
Upton, Karl G.			40A Harrisville Rd.	2,000	11,500
18A Harrisville Rd.	400		Whittet, Leota B.		
78A Old Greenfield Rd.	2,000		65A Murphy Rd.	3,000	
20A Old Greenfield Rd.	1,000		Wicker, Barbara M., Est.		
VanBuskirk, Cameron			16 $\frac{1}{2}$ A Miller Rd.	2,000	
31A Old Gulf Rd.	500		Wight, Elizabeth P.		
Voskamp, John A. & Elva F.			7 $\frac{1}{2}$ A Mid. Hancock Rd.	2,000	11,000
5A Middle Hancock Rd.	1,500	3,000	Williams, Mary P., Est.		
Walbridge, Irene M.			256A Windy Row	6,000	35,000
12 Granite St.	750	19,000	88A Middle Hancock Rd	2,000	7,500
10 Granite St.	750	18,000	Williams, Richard Trst.		
$\frac{1}{2}$ A Granite St.	200		6A Middle Hancock Rd.	1,000	3,000
Walcott, Charles F. & Susan C.			Woodman, Rodney C., Inc.		
95A Hancock Rd.	5,000		4.2A Greenhouse Prop	7,000	32,000
20A Old Hancock Rd.	1,000		12A Wickham Lot	3,000	
30A Old Hancock Rd.	2,000		Woollett, Charles M. & Lucille G.		
Wardwell, Anne R.			24A Old Dublin Rd.	500	
75A Bogle Rd.	5,000	25,000	Wozmak, Janice M.		
Weathers, Harry D., Jr. & Virginia H.			1 High St.	750	12,000
16 Hunter Farm Rd.	2,500		Wright, Marian		
Weir, Arria M.			Granite St.	200	
16A Old Jaffrey Rd.	2,500		Yoss, Anna		
Wenigmann, C. Mitchell			Currier Ave.	2,000	
2-4 Pine St.	1,000	14,000			
Wheeler, Coburn T. & Catherine M.					
170A Carley Rd.	5,000				
2A Cottage	2,000	12,000			
6A Homestead	3,000	23,000			

\* Veteran

## PETERBOROUGH HYMN

A. D. 1620

God our Father!  
    Glory Lord, to Thee!  
Before whose voice  
    Is mute the thund'ring sea!  
Through wind and foam  
    Thou lead'st us home—  
To Thee be glory through eternity.

Lord, hunger and cold are nigh!  
Lord, not for ourselves we cry—  
Let not our children die!  
Silence your loud alarms  
God is our Shield from harms—  
He will make strong our arms.  
Christ, who hath calmed the wave,  
Christ will uphold the brave.  
Christ, our Saviour!  
    Father of our Faith!  
To Thee we bring faint hearts and failing breath,  
    Be Thou our Guide!  
    With Thee we bide,  
To love, to labor, and to hope till death!

Accepted as a gift from Mrs. Edward MacDowell at the Town  
Meeting of 1928

Music: "A. D. 1620" from *Sea Pieces* by MacDowell, 1898

Words: Written for the Peterborough Pageant of 1910 by  
Hermann Hagedorn



TRANSCRIPT PRINTING COMPANY  
PETERBOROUGH, NEW HAMPSHIRE 03458