


52.07
5946
97

SULLIVAN

TOWN REPORTS
1997

Sullivan, New Hampshire

Cover photo by Gail Hummel



Sullivan Public Library

Sullivan, New Hampshire

Sullivan Public Library

Centre Street

P.O. Box 92

Sullivan, N.H. 03445-0092

(603) 847-3458

Hours

Monday 1--6 P.M.

Wednesday 6--8 P.M.

Thursday 9 A.M. -- Noon, 6-8 P.M.

Saturday 9 A.M. - Noon

Call for Storytime hours

Table of Contents

Selectmen's Report	3
Town Officers	5
Minutes of The 1997 Town Meeting	8
Town Warrant 1998	19
New Hampshire Department of Revenue Administration	
Financial Report	24
Trust Funds Report	28
Independent Auditor's Report	31
Town Budget	40
Town Clerk's Report	47
Tax Rate Calculation	48
Tax Collector's Report	49
Summary of Tax Lien Accounts	50
Summary Inventory of Valuation	51
Treasurer's Report	52
Highway Department	52
Police Department	53
Fire & Rescue Department	54
N.H. Forest Fire Service	55
Emergency Management	56
Planning Board	57
Conservation Commission	58
Cemetery Report	59
Cemetery Expansion Advisory Committee	59
Ashuelot Local River Advisory Committee	60
Library Report	61
Library Financial Report	63
Detailed List of Uncollected Property Taxes	65
Uncollected Resident Taxes	70
Vital Statistics	72
Property Inventory and Tax Listing	74

SELECTMEN'S REPORT

We have completed our first full year at the new Town Hall and are in a better position to prepare for the Town Meeting than we were last year when we were coping with such things as organizing the office and needing data which were still in boxes. The old Town Hall was sold and the proceeds deposited in the General Fund.

Completion of the new Town Hall basement area was donated to the Town as a Community Services Room and dedicated by the Girl Scouts, led by Kelly Darling-Snow, in memory of Mary B. Wheeler, a long time Scout leader and mother of Jean Hoffman. A third bathroom was also added along with a more efficient heating system for the Police Department and Scout Room. The area is now being used by the Girl Scouts and Cub Scouts led by Kevin Wheeler.

A water clarification system to remove residual iron has been installed.


Thanks to the good work of the Cemetery Committee, a new section was added, surveyed and plots laid out by George Gline. It is estimated that this new area will satisfy our needs for 15 years. In addition, another section has been set aside for future cemetery use. The ground on which the Town Barn stood and which is adjacent to the new cemetery expansion was seeded. These improvements have greatly enhanced the appearance of this area.

Apple Hill Road was resurfaced for a distance of 2400 feet beginning at the Junction of Route 9. The problem of poor drainage was corrected and this will help maintain the road for a longer period of time.

The new appointees to fill vacant positions were Randy Smith (Road Agent), Doug Washburn (Selectman) and Robert Hummel (Fire Chief).

A new sander was purchased for the F-600 Truck, and the wood stove at the Town Barn was put back in operation to help decrease the cost of heating the building.

Sullivan Board of Selectmen



Town of Sullivan Board of Selectmen (left-to-right): Doug Washburn, Edward McCann (chairman), Jean Hoffman.

TOWN OFFICERS

MODERATOR

Matthew B. Burke

Term ends 1998

BOARD OF SELECTMEN

Edward J. McCann - Chairman

Term ends 1998

Douglas Washburn (appointed until March)

Term ends 1999

Jean Hoffman

Term ends 2000

TOWN CLERK

Lois G. Woodbury

Term ends 1998

DEPUTY TOWN CLERK

Linda J. Woodbury

Appointed

TAX COLLECTOR

Lois G. Woodbury

Term ends 1998

DEPUTY TAX COLLECTOR

Linda J. Woodbury

Appointed

TREASURER

Elva L. Frazier

Term ends 1998

DEPUTY TREASURER

Mary J. Parker

Appointed

OVERSEER OF THE POOR

Gladys Cote

Term ends 1998

TRUSTEES OF THE TRUST FUNDS

Theodore E. Parker

Term ends 1998

Richard W. Connor

Term ends 1999

Sarah S. Burke

Term ends 2000

LIBRARY TRUSTEES

Nadine B. Henry

Term ends 1998

C. Christopher Pratt

Term ends 1999

Mary J. Parker

Term ends 2000

SUPERVISORS OF THE CHECKLIST

Elva L. Frazier	Term ends 1998
Becky Cummings	Term ends 2000
Nadine B. Henry	Term ends 2002

BALLOT CLERKS AND INSPECTORS

Betty Brooks	Audrey Ovsenik	Roger Sweet	Ann Sweet
--------------	----------------	-------------	-----------

ROAD AGENT

Randy Smith (appointed until March)	Term ends 1999
-------------------------------------	----------------

POLICE DEPARTMENT

Karl W. Wheeler, Jr. - Police Chief	Appointed
Denis M. Abrams - Officer	Appointed

SEXTON OF CEMETERIES

John Bolles	Term ends 1998
-------------	----------------

PLANNING BOARD

Chris Pratt - Chairman	Term ends 1998
Tim Frazier	Term ends 1998
Don Arquin	Term ends 1999
Laura Merrifield	Term ends 1999
Ann Sweet - Secretary	Term ends 2000
Ted Parker	Term ends 2000
John Hoffman (alternate)	Term ends 1998
Richard Hotchkiss (alternate)	Term ends 1999
Steve Hamilton (alternate)	Term ends 2000
Priscilla Hardy (alternate)	Term ends 2000
Douglas Washburn (Selectmen's Rep)	

EMERGENCY MANAGEMENT

Neil A. Henry, Jr. - Director	Appointed
-------------------------------	-----------

FIRE AND RESCUE DEPARTMENT

Robert L. Hummel - Chief	Term ends 1998
Jamie Atwood - Deputy Chief	Term ends 1998
Alan Jones - Captain	Term ends 1998
Matthew Burke - Rescue Captain	Term ends 1998
MaryAnn May - Secretary	Term ends 1998
Allison Goodrich - Treasurer	Term ends 1998

BOARD OF ADJUSTMENT

Eli Cinq-Mars - Chairman	Term ends 1998
Fred Schmidt	Term ends 1998
Karen Frazier	Term ends 1998
Alan Corindia	Term ends 1999
Raymond MacLean	Term ends 1999
Randy Smith	Term ends 2000

CONSERVATION COMMISSION

Rick Van de Poll - Chairman	Term ends 2000
Roger Sweet	Term ends 2000
Becky Cummings	Term ends 1998
Virginia Howard	Term ends 1999
Jean Hoffman (Selectmen's Rep)	Term ends 1998
Matthew Burke	Term ends 2000

FOREST FIRE SERVICE

Neil Henry, Jr. - Warden	Term ends 2001
Theodore Parker - Deputy Warden	Term ends 2001
William Kingsbury - Deputy Warden	Term ends 2001
Robert Hummel - Deputy Warden	Term ends 2001
John Bolles - Deputy Warden	Term ends 2001

BUDGET COMMITTEE

Charles Moore	Term ends 1999
Laura Merrifield	Term ends 1999
James Whitney	Term ends 2000
Eric Martin	Term ends 1998
William Wyman	Term ends 2000
Dr. Douglas Keene	Term ends 1998

MONADNOCK REGIONAL SCHOOL BOARD REPRESENTATIVE

Charles Nolan	Term ends 1998
---------------	----------------

SOUTHWEST REGIONAL PLANNING COMMISSION

Ann Sweet	Chris Pratt
-----------	-------------

STATE SENATOR

Clesson Blaisdell, Keene, NH

REPRESENTATIVE TO THE STATE LEGISLATURE

William Riley, Marlborough, NH

MINUTES OF THE 1997 TOWN MEETING

The Moderator, Matthew Burke, opened the polls at 11:00 A.M., on Tuesday March 11, 1997, at the New Sullivan Town Hall, to bring in the ballots for the Town Officers for the ensuing year and Amendments to the Community Planning Ordinances. Polls closed at 7:00 P.M. The checklist contained 390 names and was duly posted and used in the balloting. Total number of ballots cast was 180.

Selectmen for three years	Jean Hoffman
Selectmen for two years	George M. Gline
Town Clerk for one year	Lois G. Woodbury
Town Treasurer for one year	Elva L. Frazier
Tax Collector for one year	Lois G. Woodbury
Trustee of Trustee Funds for three years	Sarah Burke
Library Trustee for three years	Mary J. Parker
Sexton & Supervisor of Cemeteries for one year	Franklin M. Philbrick
Road Agent for two years	Franklin M. Philbrick
Overseer of the Public Welfare for one year	Gladys Cote
Budget Committee Members <u>TWO</u> for three years	William Wyman
	James Whitney

Article 2: Are you in favor of amending the Community Planning Ordinance Article V A to read as follows:

“ When required: A building permit shall be required under the following circumstances:

1. To erect or place any type of building or any structure which will be over 100 square feet.
2. To construct any addition or structure alteration to an existing building.
3. To alter any non-residential structure to make it suitable for residential use.
4. To move an existing building to a new site if the resulting structure is greater than 100 square feet.
5. To construct a building to be used for commercial purpose.

A permit shall not be required for normal maintenance or repairs to, or redecoration of a building.” And to delete Article V C “Application for accessory building permit.”

YES 61 NO 109

Article 3: Are you in favor of adding the following article to the Community Planning Ordinance:

Certificate of Occupancy: The Board of Selectmen will issue a certificate of occupancy upon completion of a building provided that all conditions have been met and all permits have been completed. These conditions include, but are not necessarily limited to conditions established by the granting of a building permit, a completed driveway application permit, conditions established during a subdivision or site plan review application, and any conditions established by the granting of a special exception or variance. The Board of Selectmen are allowed to grant waivers to this certificate provided that the applicant demonstrates that a hardship will result if occupancy is denied and that a firm time limit for the waiver is established, and by adding the following to Article V B, "11. A commitment by the applicant not to use or occupy the building or structure until the issuance of a certificate of occupancy."

YES 71 NO 98

Moderator Matthew Burke called the meeting to order Wednesday, March 12th, at 7:00 P.M., at the Sullivan Town Hall, to act upon the following Warrant Articles.

Article 4: *To vote to raise the sum of \$ 89,650.00 to defray Town charges for the ensuing year and make appropriations of the same.*

Amendment, voted by standing vote of 39 YES - 22 NO, to add \$4,800.00 for a water filtration system, for the new Town Hall.

Voted, by voice vote, to raise and appropriate the amended figure of \$94,450.00 to defray Town charges for the ensuing year.

Article 5: *To vote to raise and appropriate the sum of \$ 95,015 for maintenance of highways and bridges for the ensuing year as follows:*

\$ 62,512 to be raised by taxes.

\$ 32,503 to be designated from the Highway Block Grant or take any action relating thereto.

Voted, by voice vote, to raise and appropriate the sum of \$95,015.00 for maintenance of highways and bridges for the ensuing year as follows:

\$62,512.00 to be raised by taxes

\$32,503.00 to be designated from Highway Block Grant

Article 6: *To see if the Town will vote to raise and appropriate the sum of \$ 35,000 for the reconstruction and resurfacing of bituminous Surfaced roads or take any action relating thereto.*

Voted, by voice vote, to raise and appropriate the sum of \$35,000.00 for the reconstruction and resurfacing of bituminous surfaced roads.

Article 7: *To see if the Town will vote to raise and appropriate the sum of \$ 15,850 for the operation of the Police Department or take any action relating thereto.*

Voted, by voice vote, to raise and appropriate the sum of \$15,850.00 for the operation of the Police Department.

Article 8: *To see if the Town will vote to raise and appropriate the sum of \$ 10,850 for the operation of the Fire Department (for fire protection) and purchase and maintenance of equipment and buildings of the Fire Department or take any action relating thereto.*

Voted, by voice vote, to raise and appropriate the sum of \$10,850.00 for the operation of the Fire Department (for fire protection) purchase and maintenance of equipment and buildings of the Fire Department.

Article 9: *To see if the Town will vote to raise and appropriate the sum of \$ 8,570 to provide and maintain Public Library service and authorize the Library Trustees to receive and use supplemental funds as provided or take any action relating thereto.*

Voted, by voice vote, to raise and appropriate the sum of \$ 8,570.00 to provide and maintain Public Library service and authorize the Library Trustees to receive and use supplemental funds as provided.

Article 10: *To see if the Town will vote to raise and appropriate the sum of \$ 1,560 for the operation of the Planning Board or take any action relative thereto.*

Voted, by voice vote, to raise and appropriate the sum of \$ 1,560.00 for the operation of the Planning Board.

Article 11: *To see if the Town will vote to raise and appropriate the sum of \$ 450 for the operation of the Conservation Commission or take any action relative thereto.*

Voted, by voice vote, to raise and appropriate the sum of \$ 450.00 for the operation of the Conservation Commission.

Article 12: *To see if the Town will vote to raise and appropriate the sum of \$ 1,500 for the care and maintenance of Town Cemeteries or take any action relative thereto.*

Amendment to add \$ 500.00 was voted on a standing vote of 31 yes, 22 no.

Article 13: *To see if the Town will vote to raise and appropriate the sum of \$ 850 for the operation of Emergency Management or take any action relating thereto.*

Voted, by voice vote, to raise and appropriate the sum of \$ 850.00 for the operation of Emergency Management.

Article 14: *To see if the Town will vote to raise and appropriate the sum of \$ 1,000 for the deposit to the Capital Reserve for Cemetery Expansion or take any action relating thereto.*

Voted, by voice vote, to raise and appropriate the sum of \$ 1,000.00 for deposit to the Capital Reserve for Cemetery Expansion.

Article 15: *To see if the Town will vote to raise and appropriate the sum of \$ 1,000 for the deposit to the Capital Reserve for Library Expansion or take any action relating thereto.*

Voted, by voice vote, to raise and appropriate the sum of \$ 1,000.00 for deposit to the Capital Reserve for Library Expansion.

Article 16: *To see if the Town will vote to raise and appropriate the sum of \$ 2,000 for the deposit to the Capital Reserve for Police Cruiser or take any action relating thereto.*

Voted, by voice vote, to raise and appropriate the sum of \$ 2,000.00 for deposit to the Capital Reserve for Police Cruiser.

Article 17: *To see if the Town will vote to raise and appropriate the sum of \$ 2,000 for the deposit to the Capital Reserve for Major Repairs to Town Buildings or take any action relating thereto.*

Voted, by voice vote, to raise and appropriate the sum of \$ 2,000.00 for deposit to the Capital Reserve for Major Repairs to Town Building.

Article 18: *To see if the Town will vote to raise and appropriate the sum of \$ 1,000 for the deposit to the Capital Reserve for Dry Hydrant or take any action relating thereto.*

Voted, by voice vote, to raise and appropriate the sum of \$ 1,000.00 for deposit to the Capital Reserve for Dry Hydrant.

Article 19: *To see if the Town will vote to raise and appropriate the sum of \$ 3,000 for the deposit to the Capital Reserve for Revaluation or take any action relating thereto.*

Voted, by voice vote, to raise and appropriate the sum of \$ 3,000.00 for deposit to the Capital Reserve for Revaluation.

Article 20: *To see if the Town will vote to raise and appropriate the sum of \$ 500 for the deposit to the Forest Fire Trust Fund or take any action relating thereto.*

Voted, by voice vote, to raise and appropriate the sum of \$ 500.00 for deposit to the Forest Fire Trust Fund.

Article 21: *To see if the Town will vote to establish a Capital Reserve Fund under the provisions of RSA 35:1 for the purpose of Breathing Apparatus and to raise and appropriate the sum of \$ 1,000 to be placed in the fund or take any action relative thereto.*

Voted, by voice vote, to table Article 21 until after Article 24.

Article 22: *To see if the Town will vote to establish a Capital Reserve Fund under the provisions of RSA 35:1 for the purpose of Town Wide Radio and to raise and appropriate the sum of \$ 3,500 to be placed in the fund or take any action relative thereto.*

Amendment, voted by voice vote, to designate the Selectmen, as agents of the Town authorized to make withdrawals of principal and interest from Town Wide Radio Capital Reserve Fund.

Voted, by voice vote, to establish a Capital Reserve Fund under the provisions of RSA 35:1 for the purpose of Town Wide Radio and to raise and appropriate the sum of \$ 3,500.00 to be placed in the Town Wide Radio Capital Reserve Fund.

Article 23: *To see if the Town will vote to establish a Capital Reserve Fund under the provisions of RSA 35:1 for the purpose of Fire Department Vehicle*

Purchase and to raise and appropriate the sum of \$ 4,000 to be placed in the fund or take any action relative thereto.

Voted, by voice vote, to establish a Capital Reserve Fund under the provisions of RSA 35:1 for the purpose of Fire Department Vehicle Purchase and to raise and appropriate the sum of \$ 4,000.00 to be placed in Fire Department Vehicle Purchase Fund.

Article 24:*To see if the Town will vote to discontinue the Capital Reserve for Major Equipment including Major Radio Equipment for the Fire Department. Said Funds with accumulated interest to date of withdrawal, are to be transferred to a new Capital Reserve Fund for Major Equipment for the Fire Department or take any action relative thereto.*

Amendment, voted by voice vote, to transfer from the Capital Reserve for Major Equipment including Major Radio Equipment for the Fire Department to the new Capital Reserve Fund for the Fire Department Vehicle Purchase.

Voted, by voice vote, to discontinue the Capital Reserve for Major Equipment including Major Radio Equipment for the Fire Department, said Funds with accumulated interest to date of withdrawal, are to be transferred to the new Capital Reserve Fund for Fire Department Vehicle Purchase.

Article 21:

Motion to bring back Article 21.

Amendment, voted, by voice vote, to designate the Selectmen, as agents of the Town authorized to make withdrawals of principal and interest from the Capital Reserve Fund for Breathing Apparatus.

Voted, by voice vote, to establish a Capital Reserve Fund under the provisions of RSA 35:1 for the purpose of Breathing Apparatus.

Voted, by standing vote

44 yes to increase to \$ 2,600.00

15 no not to increase to \$ 2,600.00

Article 21 passed to raise and appropriate the sum of \$ 2,600.00 to be placed in the new Capital Reserve Fund for Breathing Apparatus.

Article 25:*To see if the Town will vote to establish a Capital Reserve Fund under the provisions of RSA 35:1 for the purpose of First Response Fee and to*

raise and appropriate the sum of \$ 1,000 to be placed in the fund or take any action relative thereto.

Amendment, voted, by voice vote, to change from a Capital Reserve Fund and establish a non-lapsing account per RSA 35:4 for First Response Fee.

Voted, by voice vote, to raise and appropriate the sum of \$ 1,000.00 to be placed in the non-lapsing account, which will not lapse until the year 2000, at which time its purpose will be reassessed.

Article 26: *To see if the Town will vote to raise and appropriate the sum of \$ 7,000 for the Sullivan Rescue Squad to purchase a Cardiac Defibrillator machine, associated supplies and training of personnel or take any action relating thereto.*

Voted, by voice vote, to raise and appropriate the sum of \$ 7,000.00 for the Sullivan Rescue Squad to purchase a Cardiac Defibrillator machine, associated supplies and training of personnel.

Article 27: *To see if the Town will vote to raise and appropriate the sum of \$ 600 for the repair of forestry equipment (clutch) to be expended if State Funds are not available or take any action relating thereto.*

Voted, by voice vote, to raise and appropriate the sum of \$ 600.00 for the repair of forestry equipment (clutch) to be expended, if State Funds are not available.

Article 28: *To see if the Town will vote to raise and appropriate the sum of \$ 6,548 for the final payment on the GMC one ton or take any action relating thereto.*

Voted, by voice vote, to raise and appropriate the sum of \$6,548.00 for final payment on the GMC one ton truck.

Article 29: *To see if the Town will vote to have the Road Agent appointed by the Selectmen instead of being elected.*

Voted, by ballot vote,
25 yes for Selectmen to appoint Road Agent.
43 no to keep it an elected position.

Article 29 was defeated, for the Selectmen to appoint the Road Agent.

Article 30: *To see if the Town will vote to adopt provisions of RSA 202-A:4-d authorizing the Library Trustees to accept gifts of personal property, other than money, which may be offered to the Library for any public purpose provided, however, that no acceptance of personal property by the Library Trustees shall be deemed to bind the Town or the Library Trustees to raise, appropriate or expend any public funds for the operation, maintenance, repair or replacement of such personal property.*

Voted, by voice vote, to adopt provisions of RSA 202-A:4-d authorizing the Library Trustees to accept gifts of personal property, other than money, which may be offered to the Library for any public purpose provided, however, that no acceptance of personal property by the Library Trustees shall be deemed to bind the Town or the Library Trustees to raise, appropriate or expend any public funds for the operation, maintenance, repair or replacement of such personal property.

Article 31: *To see if the Town will vote to Authorize the Selectmen to sell the Old Town Hall or take any action relative thereto.*

Voted, by voice vote, to authorize the Selectmen to sell the Old Town Hall.

Article 32: *To see if the Town will vote to authorize the Selectmen to sell any Real Estate acquired by the Town during the period until next Town meeting and that the Selectmen be authorized to sell and convey such Real Estate by auction, sealed bid or any other manner as justice may cause.*

Voted, by voice vote, to authorize the Selectmen to sell any Real Estate acquired by the Town during the period until next Town meeting and that the Selectmen be authorized to sell and convey such Real Estate by Auction, sealed bid or any other manner as justice may cause.

Article 33:

Defeated on a standing count of
23 in favor of Article
31 opposed to the Article

which was to provide the Board of Adjustment the following policy guidance:

“ In considering whether to grant a special exception, Article VI-C of the Sullivan Community Planning Ordinance requires that the Board of Adjustment must determine that the specific site is an appropriate

location for an authorized use listed in Article III-B. In making that determination of appropriateness, the Board will consider, among other things, the following facts:

The general character of the vicinity (e.g., residential, agriculture, forest, highway corridor, Town Center, etc.).

The proximity to other residences, facilities and environmental features in the vicinity.

The existences and proximity of similar uses.

The Board, the applicant and other parties appearing at the Board's hearing may rely upon the information in the Base Map maintained by the Planning Board as evidence of such facts."

Article 34: *To ask the Selectmen to protect for future cemetery use a certain parcel of town land: a triangle bounded by the Town/Church land on the south, by a line from the pin on Church Street extending north to the headstone of McQuire along the west fence of the old cemetery, and by a line 189' long forming the base of the triangle along the new area of the cemetery. The continued need for this land protection should be reviewed every 10 years.*

Voted, by voice vote, to ask the Selectmen to protect for future cemetery use a certain parcel of Town land; A triangle bounded by the Town/Church land on the south, by a line from the pin on Church Street extending north to the headstone of McQuire along the west fence of the old cemetery, and by a line 189' long forming the base of the triangle along the new area of the cemetery. The continued need for this land protection should be reviewed every (10) ten years.

Article 35 (on published warrant):

Same as Article 37.

Article 36 (on published warrant): *To see if the Town will vote to accept the reports of the agents and committees as printed in the Town Report.*

Voted, by voice vote, to accept the reports of the agents and committees as printed in the Town Report.

Article 37 (on published warrant): *To transact any business which may legally come before this meeting and to listen to opinions of a purely advisory nature in regard to the conduct of Town Affairs for the ensuing year.*

The following were recognized for their contributions to the Town of Sullivan.

Ronald and Mary Hull - for their repair of the damaged cruiser, this was fixed at no cost to the Town.

Robert Hummel - for his contribution of software to the Police Department, the Emergency Management and the Selectmen's Office. He also set up the programs and was instrumental in getting the Town Report out on time.

Stephen Hamilton - for all the office equipment in the new Town Hall. He continues to supply tables, chairs, file cabinets and other office items. Presently he's obtaining a large archives unit for the Town Hall.

Samuel Bouchie - for obtaining new doors for the Fire Station.

We would also like to recognize all those individuals and groups who gave their time and effort without compensation to Town activities.

The Fire Department
Planning Board
Budget Committee
Sullivan Center Advisory Committee

Library Trustees
Cemetery Expansion Committee
Board of Adjustment

And all those residents who have discussed their concerns and have expressed their recommendations and suggestions to us. We would also like to thank Kelly Snow and her Scouts for polishing up the Town Hall for this meeting. We want to express our appreciation to Richard Katze for his three years of service on the Board of Selectmen.

Sullivan Day Care Coordinating Committee has organized a group of Sullivan Residents, to study the feasibility of a before and after school child care program. With the generosity of the United Congregational Church of Sullivan for supplying the space and the Keene Family YMCA for agreeing to accept Sullivan as a satellite group. The program has become a reality. This September there will be a safe and comfortable place for the school age children of Sullivan. The program will consist of Arts & Crafts, Games, Outside Play, Field Trips, once a week transportation to the YMCA for swimming and much more.

This program will be a satellite group of the YMCA, support and overseeing of the program will be by the Sullivan Childcare Coordinating Committee.

This Committee is now actively seeking Directors and staff members to operate the program. We encourage Sullivan Residents to fill these positions. Anyone who may be interested, or if you know of someone who may be qualified, please contact Jennifer Kozaczek 352-7325 or Susan Eggert 847-9650.

Voted, by voice vote, to adjourn at 11:10 P.M..

Lois Woodbury
Town Clerk

**STATE OF NEW HAMPSHIRE
TOWN OF SULLIVAN
TOWN WARRANT 1998**

To the inhabitants of the Town of Sullivan in the County of Cheshire qualified to vote in Town Affairs.

You are hereby notified to meet at the Sullivan Town Hall in said Sullivan, Tuesday the 10th day of March, next at 11:00 A.M. of the clock to act upon the following by written ballot: The polls not to close before 7:00 P.M.

1. To choose all necessary Town Officers and School District Officials for the ensuing year.

2. Are you in favor of amending the Community Planning Ordinance to authorize the Town of Sullivan to regulate commercial wireless communications facilities? The Planning Board presented the proposed changes to the ordinance at a public hearing on January 7, 1998 which would have the effect of adopting the definition of commercial wireless communications facility used by the Federal Communications Commission and would permit such facilities in the rural residential district by special exception from the Board of Adjustment and site plan review from the Planning Board.

Yes No

You are hereby notified to meet at the Sullivan Town Hall on Wednesday, the 11th day of March, next at 7:00 P.M. of the clock in the evening to act upon the following subjects:

3. To vote to raise and appropriate the sum of \$ 98,600 to defray Town charges for the ensuing year, or take any action relating thereto. (Approved by: Budget Committee & Selectmen)

4. To vote to raise and appropriate the sum of \$ 96,650 for maintenance of Highways and Bridges for the ensuing year as follows:
 \$ 63,216 to be raised by taxes;
 \$ 33,434 to be designated from the Highway Block Grant,
or take any action relating thereto. (Approved by: Budget Committee & Selectmen)

5. To see if the Town will vote to raise and appropriate the sum of \$ 35,000 for the reconstruction and resurfacing bituminous-surfaced roads, or take any action relating thereto. (Approved by: Budget Committee & Selectmen)
6. To see if the Town will vote to raise and appropriate the sum of \$ 16,050 for the operation of the Police Department, or take any action relating thereto. (Approved by: Budget Committee & Selectmen)
7. To see if the Town will vote to raise and appropriate the sum of \$ 11,180 for the operation of the Fire Department (for fire protection) and purchase and maintenance of equipment and buildings of the Fire Department, or take any action relating thereto. (Approved by: Budget Committee & Selectmen)
8. To see if the Town will vote to raise and appropriate the sum of \$ 1,620 for the operation of the Planning Board, or take any action relating thereto. (Approved by: Budget Committee & Selectmen)
9. To see if the Town will vote to raise and appropriate the sum of \$ 8,915 to provide and maintain Public Library services and authorize the Library Trustees to receive and use supplemental funds as provided, or take any action relating thereto. (Approved by: Budget Committee & Selectmen)
10. To see if the Town will vote to raise and appropriate the sum of \$ 440 for the operation of the Conservation Commission, or take any action relating thereto. (Approved by: Budget Committee & Selectmen)
11. To see if the Town will vote to raise and appropriate the sum of \$ 3,000 for the care and maintenance of Town Cemeteries, or take any action relating thereto. (Approved by: Budget Committee & Selectmen)
12. To see if the Town will vote to raise and appropriate the sum of \$ 800 for the operation of Emergency Management, or take any action relating thereto. (Approved by: Budget Committee & Selectmen)
13. To see if the Town will vote to raise and appropriate the sum of \$ 1,000 for deposit in the Capital Reserve for Cemetery Expansion, or take any action relative thereto. (Approved by: Budget Committee & Selectmen)
14. To see if the Town will vote to raise and appropriate the sum of \$ 2,000 for deposit in the Capital Reserve for a Police Cruiser, or take any action relative thereto. (Approved by: Budget Committee & Selectmen)

15. To see if the Town will vote to raise and appropriate the sum of \$ 2,000 for deposit in the Capital Reserve for Major Repairs to Town Buildings, or take any action relative thereto. (Approved by: Budget Committee & Selectmen)
16. To see if the Town will vote to raise and appropriate the sum of \$ 2,000 for deposit in the Capital Reserve for Revaluation, or take any action relating thereto. (Approved by: Budget Committee & Selectmen)
17. To see if the Town will vote to raise and appropriate the sum of \$ 500 for deposit in the Forest Fire Trust Fund, or take any action relating thereto. (Approved by: Budget Committee & Selectmen)
18. To see if the Town will vote to raise and appropriate the sum of \$ 4,000 for deposit in the Capital Reserve for Major Highway Equipment Purchase, or take any action relating thereto. (Approved by: Budget Committee & Selectmen)
19. To see if the Town will vote to raise and appropriate the sum of \$ 1,300 for deposit in the Capital Reserve for Breathing Apparatus Purchase, or take any action relating thereto. (Approved by: Budget Committee & Selectmen)
20. To see if the Town will vote to raise and appropriate the sum of \$ 1,000 for deposit in the Capital Reserve for Town-wide Radio, or take any action relating thereto. (Approved by: Budget Committee & Selectmen)
21. To see if the Town will vote to establish an expendable Trust Fund and designate the Selectmen as agents under provisions of RSA 35:1 for the purpose of a First Response Fee and to raise and appropriate the sum of \$ 1,000 to be placed in the fund and to authorize the transfer of \$ 1,000 from the December 31, 1997 General Fund undesignated fund balance (surplus) for that purpose. This amount represents the funds transferred to the General Fund from Article 25 of the March 1997 Town Meeting which was disallowed by the DRA due to a floor amendment which changed the purpose of the article or take any action relative thereto. (Approved by: Budget Committee & Selectmen)
22. To see if the Town will vote to raise and appropriate \$ 8,824.72 to be added to the new Fire Department Vehicle Capital Reserve Fund (established at the March 1997 Town Meeting) and authorize the transfer of \$ 4,824.72 from the December 31, 1997 General Fund undesignated fund balance (surplus) for that purpose. This amount represents the funds transferred to the General Fund from the Fire Department Equipment Capital Reserve Fund which was discontinued at the March 1997 annual meeting or take any action relating thereto. Balance of \$ 4,000 to be raised by taxes. (Approved by: Budget Committee & Selectmen)

23. To see if the Town will vote to establish a Capital Reserve Fund under provisions of RSA 35:1 for the purpose of reconstruction and resurfacing of bituminous surfaced roads and to raise and appropriate the sum of \$ 6,000 to be placed in this fund. This appropriation to be funded from the 1997 undesignated fund balance (surplus) from the sale of the Town Hall, or take any action relating thereto. (Approved by: Budget Committee & Selectmen)

24. To see if the Town will vote to raise and appropriate the sum of \$ 4,500 for the purpose of purchasing a high volume Portable Fire Pump and associated supplies and equipment or take any action relating thereto. (Approved by: Budget Committee & Selectmen)

25. To see if the Town will vote to establish a Capital Reserve Fund under the provisions of RSA 35:1 for the purpose of Bridge Inspections and raise and appropriate the sum of \$ 1,000 to be placed in the fund or take any action thereto. (Approved by: Budget Committee & Selectmen)

26. To see if the Town will vote to raise and appropriate the sum of \$ 800 for Forestry Helmets and Weeping Hose or take any action relative thereto. (Approved by: Budget Committee & Selectmen)

27. To see if the Town will raise and appropriate for the following purposes:
 \$ 11,020 to upgrade the Town garage.
 \$ 11,020 to upgrade equipment for the Fire Department.
 \$ 11,020 to upgrade equipment for the Highway Department.

These appropriations to be funded from the 1997 undesignated fund balance (surplus) from the sale of the Town Hall. This will be a non-lapsing warrant article per RSA 32:3 VI and will not lapse until the work is completed or in 5 years, whichever is less, or take any action relating thereto. (Approved by: Budget Committee & Selectmen)

28. To see if the Town will vote to raise and appropriate the sum of \$ 1,500 for the Sullivan Fire and Rescue Department to purchase water/ice rescue equipment, including a rescue boat, cold-water rescue suits, floatation equipment, other associated supplies, and training of personnel for warm water, cold water, and ice rescue or take any action thereto. Article submitted by petition. (Approved by: Budget Committee & Selectmen)

29. To see if the Town will vote to establish a Capital Reserve Fund under the provisions of RSA 35:1 for the purpose of purchasing Protective Clothing for its Fire Fighters and Emergency Medical Services Personnel and to raise and appropriate the sum of \$ 1,600 to be placed in the fund or take any action

thereto. Article submitted by petition. (Approved by: Budget Committee & Selectmen)

30. To see if the Town will rescind the provisions of RSA 72:1-C which authorizes any town or city to elect not to assess levy and collect a resident tax or take any action relating thereto.

31. To see whether the Town will direct the Planning Board to study the issues of (a) the creation of a conservation/wildlife /forestry district of a large minimum lot size that would protect from significant development the Northern portion of the Town and the Otter Brook watershed in order to preserve the rural character of Sullivan, and (b) the creation of a strictly residential district in the center of the Town.

32. To see if the Town will vote to authorize the Selectmen to sell any real estate acquired by the Town during the period from this Town Meeting until the next Town Meeting and that the Selectmen be authorized to sell and convey such real estate by auction, sealed bid or any other manner as justice may cause.

33. To see if the Town will vote to accept the reports of the agents and committees as printed in the Town Report.

34. To transact any business which may legally come before this meeting and to listen to opinions of a purely advisory nature as regards the conduct of Town affairs for the ensuing year.

Given under our hands and seal this 17th day of February in the year of Our Lord Nineteen Hundred Ninety-Eight.

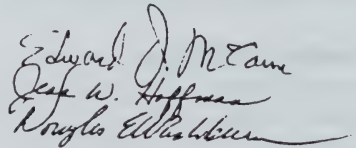
Selectmen of Sullivan:

A true copy of the Warrant Attest:

Edward McCann

Jean Hoffman

Douglas Washburn



Edward J. McCann
Jean W. Hoffman
Douglas Washburn

**NEW HAMPSHIRE DEPARTMENT OF REVENUE ADMINISTRATION
FINANCIAL REPORT**

For the Calendar Year Ended December 31, 1997
Town of Sullivan in Cheshire County

Certificate:

This is to certify that the information contained in this report was taken from official records and is complete to the best of our knowledge and belief.

Edward McCann
Jean Hoffman
Douglas Washburn

Balance Sheet

Current Assets:

Cash & Equivalents	\$ 197,096.39
Taxes Receivable	640,745.94
Tax Liens Receivable	<u>274,124.70</u>
Total Current Assets	1,111,967.03

\$1,111,967.03

Current Liabilities:

Accounts Payable	1,049.41
Due to School District	<u>291,815.00</u>
Total Current Liabilities	292,864.41

Fund Equity:

Unreserved Fund Balance	<u>819,102.62</u>
Total Fund Equity	819,102.62

Total Liabilities and Fund Equity

\$1,111,967.03

Revenues from Taxes:

Property Taxes	914,870.64
Resident Taxes	4,220.00
Yield Taxes	2,861.81
Interest, Penalties & Delinquent Taxes	4,201.20
Tax Lien	<u>46,189.53</u>
Total	992,343.18

Licenses & Permits:

Business License	75.00
Motor Vehicle	60,425.00
Building Permits	100.00
Other License, Permits & Fees	<u>1,476.50</u>
Total	62,076.50

Revenues from the State of New Hampshire:

Shared Revenue	22,484.52
Highway Block Grant	33,736.89
CDBG	<u>6,337.00</u>
Total	62,558.41

Revenues from Charged Services:

Income from Departments	<u>14,219.37</u>
Total	14,219.37

Revenues from Miscellaneous Sources:

Interest – Bank Account	861.84
Interest – N.H.P.D.I.P. (NH Public Deposit Investment Pool)	8,867.27
Rental Property	500.00
Insurance - Dividends & Reimbursements	7,775.92
Transfer from Forestry Trust	250.00
Transfer from Capital Reserve	1,918.00
Transfer from N.H.P.D.I.P.	165,000.00
Sale of Old Town Hall	<u>39,060.00</u>
Total	224,233.03

Total Revenues from All Sources	1,355,430.49
Fund Balance Beginning of Year	161,141.52
CDBG Fund Balance Beginning of Year	<u>26,214.26</u>

GRAND TOTAL **\$1,542,786.27**

EXPENDITURES - GENERAL GOVERNMENT:

Executive	\$20,830.49
Election, Registration & Vital Statistics	485.43
Financial Administration	111,270.30
Legal Expense	1,800.00
Audit Expense	4,600.00
Assessing	730.00
General Government Buildings	4,455.83
Cemetery Expense	1,014.46
Insurance	11,354.00
ICMA & Social Security	9,150.41
Planning/Zoning	<u>1,576.63</u>
Total	167,267.55

Public Safety:

Police	16,349.71
Fire & Rescue	10,922.21
Defib. Unit	6,079.50
SCBA	2,500.00
Ambulance	2,912.24
Emergency Management	831.02
Forestry	<u>600.00</u>
Total	40,194.68

Health:

Health Agencies	2,806.50
Welfare – Direct Assistance	1,125.00
Welfare – Vendor	255.30
Animal Control	<u>60.00</u>
Total	4,246.80

Highway:

Highway Maintenance	91,335.09
Truck Lease	6,549.21
Special Projects	<u>32,368.49</u>
Total	130,252.79

Town Barn Clean-up: 609.45

Town Barn Relocation: 1,785.66

Conservation: 268.99

Patriotic:	187.11
Library:	8,532.50
Capital Reserves (Transfers to & from):	19,548.00
County:	57,586.00
School:	634,647.00
NHPDIP:	200,000.00
Liens:	46,189.53
State Fees:	705.00
CDBG:	<u>33,161.96</u>
Total Expenditures	1,345,183.02
Fund Balance End of Year	197,096.39
CDBG Fund Balance End of Year	<u>0.00</u>
GRAND TOTAL	\$1,542,279.41

REPORT OF THE TRUST FUNDS
Town of Sullivan, NH
Fiscal Year Ending December 31, 1997

Date Est.	Trust Fund	Purpose	Principal		Start of Year	End of Year	Start of Year	Interest Amount	End of Year	Fund Balance
			New Funds Created	End of Year						
3/21/1859	Esther Minch Minch Income to support the poor li- able to be supported by Town forever.	Farm	\$450.00	\$0.00	\$450.00	\$7,400.37	\$218.86	\$0.00	\$8,069.23	
		Which cannot be sold	\$0.00	\$0.00	\$0.00			\$0.00	\$0.00	
			\$0.00	\$0.00	\$0.00			\$0.00	\$0.00	
4/4/1892	Charles F. Wilson	Cemetery	\$100.00	\$0.00	\$100.00	\$260.70	\$14.23	\$29.97	\$344.96	
4/26/1899	Emily Fassett	Cemetery	\$100.00	\$0.00	\$100.00	\$300.29	\$15.33	\$36.31	\$279.51	
12/29/1925	Asahel & Mary Nias	Cemetery	\$100.00	\$0.00	\$100.00	\$300.14	\$15.32	\$36.29	\$279.17	
11/28/1924	Edgar V. Wilson	Cemetery	\$100.00	\$0.00	\$100.00	\$252.44	\$13.99	\$28.64	\$337.79	
9/23/1927	Fredrick B. Nias	Cemetery	\$100.00	\$0.00	\$100.00	\$208.86	\$12.78	\$21.66	\$199.98	
5/26/1928	Will H. Harris	Cemetery	\$100.00	\$0.00	\$100.00	\$483.88	\$20.47	\$24.00	\$480.35	
6/11/1934	Marshall J. Barrett	Cemetery	\$68.00	\$68.00	\$68.00	\$86.09	\$7.16	\$5.74	\$87.51	
7/3/1943	John Woodburn	Better Roads	\$175.00	\$175.00	\$175.00	\$677.97	\$20.78	\$0.00	\$698.75	
			\$0.00	\$0.00	\$0.00			\$0.00	\$0.00	
7/24/1943	L. Peabroke Nias	Cemetery	\$100.00	\$0.00	\$100.00	\$242.24	\$13.71	\$27.01	\$228.94	
7/24/1943	Lucius Nias	Cemetery	\$100.00	\$0.00	\$100.00	\$228.79	\$13.33	\$24.00	\$218.12	
4/18/1950	Nellie E.D. Foster	Cemetery	\$100.00	\$0.00	\$100.00	\$154.34	\$11.25	\$24.00	\$241.59	
10/2/1951	Frank L. Rawson	Cemetery	\$200.00	\$200.00	\$200.00	\$323.93	\$22.91	\$28.32	\$318.52	
11/3/1952	Mason & Marston	Cemetery	\$450.00	\$450.00	\$450.00	\$678.58	\$50.20	\$55.70	\$1,123.08	
8/13/1954	Charles Wellman	Cemetery	\$400.00	\$400.00	\$400.00	\$690.49	\$47.09	\$63.51	\$1,074.07	
9/14/1962	Caleb H. Wright	Cemetery	\$200.00	\$200.00	\$200.00	\$272.25	\$21.49	\$20.04	\$473.70	
10/20/1964	George D. Smith	Cemetery	\$150.00	\$150.00	\$150.00	\$213.03	\$16.40	\$16.43	\$363.00	
8/20/1965	Benjamin Leighton	Cemetery	\$100.00	\$100.00	\$100.00	\$135.06	\$10.72	\$9.83	\$135.95	
1/15/1968	Helena A. Davis & Bertha Trun	Cemetery	\$500.00	\$500.00	\$500.00	\$715.09	\$54.70	\$55.66	\$1,214.13	
			\$0.00	\$0.00	\$0.00			\$0.00	\$0.00	
10/4/1968	Joseph Nias	Cemetery	\$100.00	\$100.00	\$100.00	\$102.17	\$9.83	\$24.00	\$188.00	
10/4/1968	Edwin F. Nias	Cemetery	\$100.00	\$100.00	\$100.00	\$133.38	\$10.41	\$7.96	\$125.83	
6/3/1970	Edwin A. Blood	Cemetery	\$100.00	\$100.00	\$100.00	\$82.35	\$9.25	\$12.00	\$179.60	
6/23/1970	Edward L. Jewett	Cemetery	\$100.00	\$100.00	\$100.00	\$113.21	\$10.08	\$6.32	\$116.97	
6/23/1970	Cordingly Family	Cemetery	\$300.00	\$300.00	\$300.00	\$348.68	\$30.60	\$20.49	\$358.79	
6/23/1973	Bryan Family	Cemetery	\$200.00	\$200.00	\$200.00	\$211.88	\$19.83	\$10.34	\$221.37	
2/11/1977	Matter Family	Cemetery	\$200.00	\$200.00	\$200.00	\$188.28	\$19.18	\$6.56	\$200.90	

3/14/1979	Theodore & Constance Sheehan	Cemetery	\$200.00	\$181.76	\$18.98	\$5.51	\$195.23	\$395.23
9/20/1979	Edson Family	Cemetery	\$400.00	\$0.00	\$0.00	\$10.96	\$389.68	\$789.68
5/1/1980	Martin M. Swett Family	Cemetery	\$200.00	\$179.82	\$18.95	\$5.21	\$193.56	\$393.56
5/21/1980	Donald G. & Jessie Davis	Cemetery	\$100.00	\$90.14	\$9.48	\$2.63	\$96.99	\$196.99
10/15/1982	Neil A. & Nadine B. Henry	Cemetery	\$200.00	\$168.82	\$18.63	\$3.44	\$184.01	\$384.01
10/15/1982	Ellison B. & Marguerite Brooks	Cemetery	\$0.00	\$137.05	\$6.53	\$3.67	\$139.91	\$139.91
5/19/1984	James M. Ahern	Cemetery	\$200.00	\$165.02	\$18.51	\$2.83	\$180.70	\$380.70
6/18/1984	Everett L. Sr. & Marion Knox	Cemetery	\$200.00	\$164.58	\$0.00	\$2.76	\$180.33	\$380.33
7/17/1984	Hiskock	Cemetery	\$200.00	\$164.06	\$18.51	\$2.68	\$179.89	\$379.89
9/14/1984	Clayton H. & Helen M. Rockwell	Cemetery	\$200.00	\$163.14	\$18.50	\$2.54	\$179.10	\$379.10
12/25/1985	Maurice E. & Helen E. Swett	Cemetery	\$200.00	\$157.82	\$18.28	\$1.67	\$174.43	\$374.43
6/27/1986	Harlow & Irene Maguire	Cemetery	\$200.00	\$155.45	\$18.27	\$1.30	\$172.42	\$372.42
2/12/1987	Stanley Dvorachek New Trust Fund	Additions & Upkeep to Jewett Park Cemetery	\$2,000.00	\$788.53	\$298.38	\$0.00	\$1,086.91	\$3,086.91
11/17/1987	Edward J. & Eleene C. McCann	Cemetery	\$400.00	\$299.34	\$36.15	\$0.80	\$334.69	\$734.69
3/21/1990	Laurent M. & Elaine Roberts	Cemetery	\$200.00	\$64.99	\$12.92	\$5.48	\$72.43	\$272.43
12/31/1991	Ronald R. & Mary M. Hull	Cemetery	\$600.00	\$128.12	\$36.92	\$5.74	\$159.30	\$759.30
7/11/1994	Harvey M. Swett	Cemetery	\$400.00	\$45.97	\$22.98	\$0.00	\$68.95	\$468.95
7/11/1994	Helen Swett	Cemetery	\$400.00	\$45.97	\$22.98	\$0.00	\$68.95	\$468.95
9/26/1996	Neil & Mary Ball	Cemetery	\$200.00	\$1.40	\$4.89	\$0.00	\$6.29	\$206.29
9/22/1997	Jesse Wheeler	Cemetery	\$400.00	\$0.00	\$2.49	\$0.00	\$2.49	\$402.49
			\$10,993.00	\$18,257.78	\$1,368.69	\$652.00	\$18,974.47	\$30,568.87

REPORT OF TOWN CAPITAL RESERVES AND TRUST FUNDS

Town of Sullivan, NH

Fiscal year ending December 31, 1996

DATE EST.	PURPOSE	START OF YEAR	NEW FUNDS CREATED	WITHDRAWALS	INTEREST INCOME	BALANCE END OF YEAR
3/13/1979	TOWN OF SULLIVAN #2	\$12,891.36	\$3,000.00	\$0.00	\$317.20	\$16,208.56
3/10/1983	TOWN OF SULLIVAN #8	\$14,643.35	\$0.00	\$0.00	\$356.99	\$15,000.34
3/12/1985	TOWN OF SULLIVAN #9	\$2,441.39	\$500.00	\$250.00	\$59.96	\$2,751.35
3/10/1987	TOWN OF SULLIVAN #10	\$5,395.35	\$0.00	\$0.00	\$131.53	\$5,526.88
3/8/1988	TOWN OF SULLIVAN #11	\$4,708.19	\$0.00	\$4,824.72	\$116.53	\$0.00
3/8/1993	TOWN OF SULLIVAN #12	\$3,387.43	\$2,000.00	\$720.00	\$80.02	\$4,747.45
3/9/1994	TOWN OF SULLIVAN #13	\$1,141.19	\$1,000.00	\$622.14	\$24.87	\$1,543.92
3/13/1996	TOWN OF SULLIVAN #14	\$1,000.14	\$2,000.00	\$0.00	\$26.32	\$3,026.46
3/13/1996	TOWN OF SULLIVAN #15	\$1,500.20	\$1,000.00	\$0.00	\$37.54	\$2,537.74
3/13/1996	TOWN OF SULLIVAN #16	\$250.03	\$1,000.00	\$1,256.85	\$6.82	\$0.00
3/12/1997	TOWN OF SULLIVAN #17	\$0.00	\$100.00	\$0.00	\$0.10	\$100.10
3/12/1997	TOWN OF SULLIVAN #18	\$0.00	\$3,500.00	\$1,551.25	\$3.20	\$1,951.95
3/12/1997	TOWN OF SULLIVAN #19	\$0.00	\$4,000.00	\$0.00	\$3.91	\$4,003.91
		\$47,358.63	\$10,500.00	\$7,673.71	\$1,157.78	\$57,398.66

PLODZIK & SANDERSON

Professional Association/Accountants & Auditors

193 North Main Street • Concord • New Hampshire • 03301-5063 • 603-225-6996 • FAX-224-1380

*INDEPENDENT AUDITOR'S REPORT ON THE INTERNAL CONTROL
STRUCTURE BASED ON AN AUDIT OF GENERAL-PURPOSE
FINANCIAL STATEMENTS PERFORMED IN ACCORDANCE
WITH GOVERNMENT AUDITING STANDARDS*

To the Members of the
Board of Selectmen
Town of Sullivan
Sullivan, New Hampshire

We have audited the general-purpose financial statements of the Town of Sullivan, as of and for the year ended December 31, 1996, and have issued our report thereon, which was qualified as indicated therein, dated February 14, 1997.

We conducted our audit in accordance with generally accepted auditing standards and *Government Auditing Standards*, issued by the Comptroller General of the United States. Those standards require that we plan and perform the audit to obtain reasonable assurance about whether the general-purpose financial statements are free of material misstatement.

The management of the Town of Sullivan is responsible for establishing and maintaining an internal control structure. In fulfilling this responsibility, estimates and judgments by management are required to assess the expected benefits and related costs of internal control structure policies and procedures. The objectives of an internal control structure are to provide management with reasonable, but not absolute, assurance that assets are safeguarded against loss from unauthorized use or disposition, and that transactions are executed in accordance with management's authorization and recorded properly to permit the preparation of general-purpose financial statements in accordance with generally accepted accounting principles. Because of inherent limitations in any internal control structure, errors or irregularities may nevertheless occur and not be detected. Also, projection of any evaluation of the structure to future periods is subject to the risk that procedures may become inadequate because of changes in conditions or that the effectiveness of the design and operation of policies and procedures may deteriorate.

In planning and performing our audit of the general-purpose financial statements of the Town of Sullivan for the year ended December 31, 1996, we obtained an understanding of the internal control structure. With respect to the internal control structure, we obtained an understanding of the design of relevant policies and procedures and whether they have been placed in operation, and we assessed control risk in order to determine our auditing procedures for the purpose of expressing our opinion on the general-purpose financial statements and not to provide assurance on the internal control structure. Accordingly, we do not express such an opinion.

Town of Sullivan

Independent Auditor's Report on the Internal Control Structure Based on an Audit of General-Purpose Financial Statements Performed in Accordance with Government Auditing Standards

We noted certain matters involving the internal control structure and its operation that we consider to be reportable conditions under standards established by the American Institute of Certified Public Accountants. Reportable conditions involve matters coming to our attention relating to significant deficiencies in the design or operation of the internal control structure that, in our judgment, could adversely affect the Town's ability to record, process, summarize, and report financial data consistent with the assertions of management in the general-purpose financial statements.

TAX COLLECTOR/TOWN CLERK

Our audit again revealed the following weakness in the Town's Tax and Town Clerk collection system:

Presently, the Tax Collector/Town Clerk works out of her home. Money collected is kept at her home all week until the Town Treasurer picks it up for deposit. This money is kept in a fireproof safe and may exceed \$500 in a given week.

According to RSA 41:35, the Tax Collector shall pay all the money collected to the Town Treasurer at least on a weekly basis, or on a daily basis at the discretion of the Commissioner of Revenue Administration. Such daily or weekly payments may be deferred until the tax receipts total \$500.

TRUST FUNDS

Our examination of the Trustees of Trust Funds records disclosed that the State forms MS-9 and MS-10 were not prepared. Since these constitute the Trustees' financial statements for the year, they should be ready at the time of the audit. The Auditor prepared the forms in order to reconcile all of the various bank accounts.

We recommend that the forms MS-9 and MS-10 be prepared on a timely basis and made available for the annual audit.

A material weakness is a reportable condition in which the design or operation of one or more of the internal control structure elements does not reduce to a relatively low level the risk that errors or irregularities in amounts that would be material in relation to the general-purpose financial statements being audited may occur and not be detected within a timely period by employees in the normal course of performing their assigned functions.

Our consideration of the internal control structure would not necessarily disclose all matters in the internal control structure that might be reportable conditions and, accordingly, would not necessarily disclose all reportable conditions that are also considered to be material weaknesses as defined above. However, we believe none of the reportable conditions described above is a material weakness.

Town of Sullivan

Independent Auditor's Report on the Internal Control Structure Based on an Audit of General-Purpose Financial Statements Performed in Accordance with Government Auditing Standards

Another matter which came to our attention which we discussed with management or the specific individuals involved is:

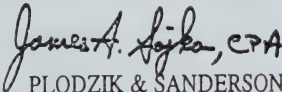
PURCHASE ORDERS

While the Town has a formal purchase order policy, it was noted during the review of the internal controls that there were many instances where purchase orders were not obtained.

We recommend the Board of Selectmen enforce the Town's purchase order policy and that properly approved and completed purchase orders be obtained prior to disbursement of funds.

This report is intended for the information of management, and the Town. However, this report is a matter of public record, and its distribution is not limited.

February 14, 1997


PLODZIK & SANDERSON
Professional Association

PLODZIK & SANDERSON

Professional Association/Accountants & Auditors

193 North Main Street • Concord • New Hampshire • 03301-5063 • 603-225-6996 • FAX-224-1380

INDEPENDENT AUDITOR'S REPORT ON THE INTERNAL CONTROL STRUCTURE USED IN ADMINISTERING FEDERAL FINANCIAL ASSISTANCE PROGRAMS

To the Members of the
Board of Selectmen
Town of Sullivan
Sullivan, New Hampshire

We have audited the general-purpose financial statements of the Town of Sullivan, as of and for the year ended December 31, 1996, and have issued our report thereon, which was qualified as indicated therein, dated February 14, 1997.

We conducted our audit in accordance with generally accepted auditing standards; *Government Auditing Standards*, issued by the Comptroller General of the United States; and Office of Management and Budget Circular A-128, *Audits of State and Local Governments*. Those standards and OMB Circular A-128 require that we plan and perform the audit to obtain reasonable assurance about whether the general-purpose financial statements are free of material misstatement.

In planning and performing our audit for the year ended December 31, 1996, we considered the internal control structure of the Town of Sullivan, in order to determine our auditing procedures for the purpose of expressing our opinion on the Town of Sullivan's general-purpose financial statements and to report on the internal control structure in accordance with OMB Circular A-128. This report addresses our consideration of internal control structure policies and procedures relevant to compliance with requirements applicable to federal financial assistance programs. We have addressed internal control structure policies and procedures relevant to our audit of the general-purpose financial statements in a separate report dated February 14, 1997.

The management of the Town of Sullivan is responsible for establishing and maintaining an internal control structure. In fulfilling this responsibility, estimates and judgments by management are required to assess the expected benefits and related costs of internal control structure policies and procedures. The objectives of an internal control structure are to provide management with reasonable, but not absolute, assurance that assets are safeguarded against loss from unauthorized use or disposition, that transactions are executed in accordance with management's authorization and recorded properly to permit the preparation of general-purpose financial statements in accordance with generally accepted accounting principles, and that federal financial assistance programs are managed in compliance with applicable laws and regulations. Because of inherent limitations in any internal control structure, errors, irregularities, or instances of noncompliance may nevertheless occur and not be detected. Also, projection of any evaluation of the structure to future periods is subject to the risk that procedures may become inadequate because of changes in conditions or that the effectiveness of the design and operation of policies and procedures may deteriorate.

Town of Sullivan

*Independent Auditor's Report on the Internal Control Structure
used in Administering Federal Financial Assistance Programs*

For the purpose of this report, we have classified the significant internal control structure policies and procedures used in administering federal financial assistance programs in the following categories:

Accounting Controls

- Treasury
- Revenue/Receipts
- Purchases/Disbursements
- External Financial Reporting
- Payroll/Personnel

Administrative Controls - General

- Political Activity
- Davis-Bacon Act
- Civil Rights
- Cash Management
- Federal Financial Reports
- Allowable Costs/Cost Principles
- Drug-free Workplace
- Administrative Requirements

Administrative Controls - Specific

- Types of services
- Eligibility
- Matching, Level of Effort, or Earmarking
- Reporting
- Cost Allocation
- Special Requirements, if any

For all of the internal control structure categories listed above, we obtained an understanding of the design of relevant policies and procedures and determined whether they have been placed in operation, and we assessed control risk.

During the year ended December 31, 1996, the Town of Sullivan had no major federal financial assistance programs and expended 92 percent of its total federal financial assistance under the following nonmajor federal financial assistance program.

<u>Grantor/ Agency</u>	<u>CFDA Number</u>	<u>Federal Program Name</u>
Department of Housing and Urban Development	14.228	Sullivan Housing Rehabilitation Program

*Town of Sullivan
Independent Auditor's Report on the Internal Control Structure
used in Administering Federal Financial Assistance Programs*

We performed tests of controls, as required by OMB Circular A-128, to evaluate the effectiveness of the design and operation of internal control structure policies and procedures that we have considered relevant to preventing or detecting material noncompliance with specific requirements, general requirements, and requirements governing claims for advances and reimbursements and amounts claimed or used for matching that are applicable to the aforementioned nonmajor program. Our procedures were less in scope than would be necessary to render an opinion on these internal control structure policies and procedures. Accordingly, we do not express such an opinion.

Our consideration of the internal control structure policies and procedures used in administering federal financial assistance would not necessarily disclose all matters in the internal control structure that might constitute material weaknesses under standards established by the American Institute of Certified Public Accountants. A material weakness is a condition in which the design or operation of one or more of the internal control structure elements does not reduce to a relatively low level the risk that noncompliance with laws and regulations that would be material to a federal financial assistance program may occur and not be detected within a timely period by employees in the normal course of performing their assigned functions. We noted no matters involving the internal control structure and its operation that we consider to be material weaknesses as defined above.

We also noted other matters involving the internal control structure and its operation that we have reported to the management of the Town of Sullivan in a separate letter dated February 14, 1997.

This report is intended for the information of management and the Town. However, this report is a matter of public record, and its distribution is not limited.

February 14, 1997


PŁODZIK & SANDERSON
Professional Association

PLODZIK & SANDERSON

Professional Association/Accountants & Auditors

193 North Main Street • Concord • New Hampshire • 03301-5063 • 603-225-6996 • FAX-224-1380

INDEPENDENT AUDITOR'S REPORT ON COMPLIANCE BASED
ON AN AUDIT OF GENERAL-PURPOSE FINANCIAL STATEMENTS
PERFORMED IN ACCORDANCE WITH GOVERNMENT AUDITING STANDARDS

To the Members of the
Board of Selectmen
Town of Sullivan
Sullivan, New Hampshire

We have audited the general-purpose financial statements of the Town of Sullivan, as of and for the year ended December 31, 1996, and have issued our report thereon, which was qualified as indicated therein, dated February 14, 1997.

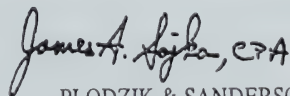
We conducted our audit in accordance with generally accepted auditing standards and *Government Auditing Standards*, issued by the Comptroller General of the United States. Those standards require that we plan and perform the audit to obtain reasonable assurance about whether the financial statements are free of material misstatement.

Compliance with laws, regulations, contracts and grants applicable to the Town of Sullivan is the responsibility of the Town of Sullivan's management. As part of obtaining reasonable assurance about whether the financial statements are free of material misstatement, we performed tests of the Town of Sullivan's compliance with certain provisions of laws, regulations, contracts and grants. However, the objective of our audit of the general-purpose financial statements was not to provide an opinion on overall compliance with such provisions. Accordingly, we do not express such an opinion.

The results of our tests disclosed no instances of noncompliance that are required to be reported herein under *Government Auditing Standards*.

This report is intended for the information of management and the Town. However, this report is a matter of public record, and its distribution is not limited.

February 14, 1997



PLODZIK & SANDERSON
Professional Association

PLODZIK & SANDERSON

Professional Association/Accountants & Auditors

193 North Main Street • Concord • New Hampshire • 03301-5063 • 603-225-6996 • FAX-224-1380

INDEPENDENT AUDITOR'S REPORT ON COMPLIANCE WITH THE GENERAL REQUIREMENTS APPLICABLE TO FEDERAL FINANCIAL ASSISTANCE PROGRAMS

To the Members of the
Board of Selectmen
Town of Sullivan
Sullivan, New Hampshire

We have audited the general-purpose financial statements of the Town of Sullivan, as of and for the year ended December 31, 1996, and have issued our report thereon, which was qualified as indicated therein, dated February 14, 1997.

We have applied procedures to test the Town of Sullivan's compliance with the following requirements applicable to its federal financial assistance programs, which are identified in the Schedule of Federal Financial Assistance, for the year ended December 31, 1996:

- Political Activity
- Davis-Bacon Act
- Civil Rights
- Cash Management
- Federal Financial Reports
- Allowable Costs/Cost Principles
- Drug-free Workplace
- Administrative Requirements

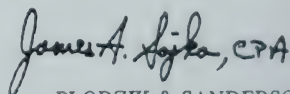
Our procedures were limited to the applicable procedures described in the Office of Management and Budget's *Compliance Supplement for Single Audits of State and Local Governments*. Our procedures were substantially less in scope than an audit, the objective of which is the expression of an opinion on the Town of Sullivan's compliance with the requirements listed in the preceding paragraph. Accordingly, we do not express such an opinion.

With respect to the items tested, the results of those procedures disclosed no material instances of noncompliance with the requirements listed in the second paragraph of this report. With respect to items not tested, nothing came to our attention that caused us to believe that the Town of Sullivan had not complied, in all material respects, with those requirements.

This report is intended for the information of management and the Town. However, this report is a matter of public record, and its distribution is not limited.

February 14, 1997

38



PLODZIK & SANDERSON
Professional Association

PLODZIK & SANDERSON

Professional Association/Accountants & Auditors

193 North Main Street • Concord • New Hampshire • 03301-5063 • 603-225-6996 • FAX-224-1380

INDEPENDENT AUDITOR'S REPORT ON COMPLIANCE WITH SPECIFIC REQUIREMENTS APPLICABLE TO NON-MAJOR FEDERAL FINANCIAL ASSISTANCE PROGRAMS

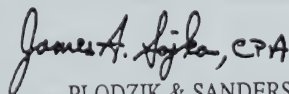
To the Members of the
Board of Selectmen
Town of Sullivan
Sullivan, New Hampshire

We have audited the general-purpose financial statements of the Town of Sullivan, as of and for the year ended December 31, 1996, and have issued our report thereon, which was qualified as indicated therein, dated February 14, 1997.

In connection with our audit of the general-purpose financial statements of the Town of Sullivan and with our consideration of the Town of Sullivan's control structure used to administer federal financial assistance programs, as required by Office of Management and Budget Circular A-128, *Audits of State and Local Governments*, we selected certain transactions applicable to certain nonmajor federal financial assistance programs for the year ended December 31, 1996. As required by OMB Circular A-128, we have performed auditing procedures to test compliance with the requirements governing types of services allowed or unallowed, matching, level of effort, and/or earmarking, reporting, special tests and provisions, and claims for advances and reimbursements and amounts claimed or used for matching that are applicable to those transactions. Our procedures were substantially less in scope than an audit, the objective of which is the expression of an opinion of the Town of Sullivan's compliance with these requirements. Accordingly, we do not express such an opinion.

With respect to the items tested, the results of those procedures disclosed no material instances of noncompliance with the requirements listed in the preceding paragraph. With respect to items not tested, nothing came to our attention that caused us to believe that the Town of Sullivan had not complied, in all material respects, with those requirements.

This report is intended for the information of management and the Town. However, this report is a matter of public record, and its distribution is not limited.



PLODZIK & SANDERSON
Professional Association

February 14, 1997

Acct. #	PURPOSE OF APPROPRIATIONS (MFA 31.3, V)	Wart Act#	Appropriations Approved by BSA	Actual Expenditures Prior Year	SELECTMEN'S APPROPRIATIONS ENDING FISCAL YEAR		BUDGET COMMITTEE'S APPROPRIATIONS ENDING FISCAL YEAR	
					RECORDED	NOT RECORDED	RECORDED	NOT RECORDED
GENERAL GOVERNMENT								
4130-4139	Executive	3	24,000	20,830	27,650		27,650	
4140-4149	Election, Reg. & Vital Statistics	3	900	485	1,650		1,650	
4150-4151	Financial Administration	3	10,650	10,976	13,500		13,600	
4152	Revaluation of Property	3	1,200	730	1,200		1,200	
4153	Legal Expense	3	5,000	1,800	3,500		3,500	
4155-4159	Personnel Administration	3	11,800	9,150	11,100		11,100	
4191-4193	Planning & Zoning	8	1,560	1,577	1,620		1,620	
4194	General Government Buildings	3	10,300	4,380	7,000		7,000	
4195	Comptroller	11	2,000	1,014	3,000		3,000	
4196	Insurance	3	12,000	12,320	16,500		16,500	
4197	Advertising & Regional Assoc.							
4199	Other General Government	411+3	4,600	4,600	5,400		5,400	
PUBLIC SAFETY								
4210-4214	Police	6	15,650	15,856	16,050		16,050	
4215-4219	Ambulance	3	4,000	2,912	4,000		4,000	
4220-4229	Fire	7	10,850	10,922	11,180		11,180	
4240-4249	Building Inspection							
4290-4298	Emergency Management	12	850	831	800		800	
4299	Other Public Safety (Including Communications)		4,800	4,049				
AIRPORT/AVIATION CENTER								
4301-4309	Airport Operations							

Acct. #	PURPOSE OF APPROPRIATIONS (RSA 3213.9)	Wart Art#	Appropriations Prior Year As Approved By DEA	Actual Expenditures Prior Year	SELECTOR'S APPROPRIATIONS ENDING FISCAL YEAR		BUDGET COMMITTEE'S APPROPRIATIONS ENDING FISCAL YEAR	
					RECORDED	NOT RECORDED	RECORDED	NOT RECORDED
HIGHWAYS & STREETS								
4311-4312	Admin., Highways & streets	4, 5	130,015	123,703	131,650		131,650	
4313	Bridges							
4316	Street Lighting							
4319	Other							
SANITATION								
4321-4323	Admin. & Solid Waste Collection							
4324	Solid Waste Disposal							
4325	Solid Waste Clean-up							
4326-4329	sewage collection & Disposal & other							
WATER DISTRIBUTION & TREATMENT								
4331-4332	Admin. & Water Services							
4335-4339	Water Treatment, Conservation & Other							
ELECTRIC								
4351-4352	Admin. & Generation							
4353	Purchase Costs							
4354	Electric Equipment Maint.							
4359	Other Electric Costs							
HEALTH AND WELFARE								
4411-4414	Admin. & Pest Control							
4415-4419	Health Agencies & Hospitals & other	3	3,200	2,807	3,200		3,200	
4441-4442	Admin. & Direct Assistance	3	3,500	1,380	3,500		3,500	

Acct. #	PURPOSE OF APPROPRIATIONS (See 3213.V)	Wart Art#	Appropriations Prior Year As Approved By DEA	Actual Expenditures Prior Year	SELECTMEN'S APPROPRIATIONS ENDUING FISCAL YEAR		BUDGET COMMITTEE'S APPROPRIATIONS ENDUING FISCAL YEAR	
					RECOMMENDED	NOT RECOMMENDED	RECOMMENDED	NOT RECOMMENDED
4444	Intergovernmental Welfare Payments							
4445-4449	Vendor Payments & Other							
CULTURE & RECREATION								
4520-4529	Parks & Recreation							
4550-4559	Library	9	8,570	8,533	8,915		8,915	
4583	Patriotic Purposes	3	300	187	300		300	
4589	Other Culture & Recreation							
CONSERVATION								
4611-4612	Administration & Purchases of Natural Resources	10	450	269	440		440	
4619	Other Conservation							
4631-4632	REDEVELOPMENT & HOUSING							
4651-4659	ECONOMIC DEVELOPMENT							
DEBT SERVICE								
4711	Princ. - Long Term Bonds & Notes							
4721	Interest-Long Term Bonds & Notes							
4723	Interest on TANS	3	3,000	0				
4790-4799	Other Debt Service							
CAPITAL OUTLAY								
4901	Land							
4902	Machinery, Vehicles & Equipment							
4903	Buildings							

Acct. #	PURPOSE OF APPROPRIATIONS (EMA 3213.9)	Warr Art #	Appropriations Prior Year As Approved By DCA	Actual Expenditures Prior Year	SELECTOR'S APPROPRIATIONS ENSUING FISCAL YEAR		BUDGET COMMITTEE'S APPROPRIATIONS ENSUING FISCAL YEAR	
					RECORDED	NOT RECORDED	RECORDED	NOT RECORDED
4909	Improvements Other Than Buildings							
4912	To Special Revenue Fund							
4913	To Capital Projects Fund							
4914	To Enterprise Fund							
	Sewer-							
	Water-							
	Electric-							
	Airport-							
4915	To Capital Reserve Fund		20,100	20,100	18,300		18,300	
4916	To Expendable Trust Funds (except Wealth Maintenance Trust Fund)		500	500	1,500		1,500	
4917	To Health Maintenance Trust Fund							
4918	To Nonexpendable Trust Funds							
4919	To Agency Funds							
SUBTOTAL 1					293,795	259,911	292,055	292,055

If you have a line item of appropriations from more than one warrant article, please use the space below to identify the make-up of the line total for the ensuing year.

Acct. #	Warr. Art. #	Amount	Acct. #	Warr. Art. #	Amount
4915	13	1,000	4915	19	1,300
4915	14	2,000	4915	20	1,000
4915	15	2,000	4915	22	4,000
4915	16	2,000	4915	25	1,000
4915	18	4,000	4916	17	500
			4916	21	1,000

..SPECIAL WARRANT ARTICLES**

Special warrant articles are defined in RSA 32:3,VI, as appropriations 1) in petitioned warrant articles; 2) appropriations raised by bonds or notes; 3) appropriating to a separate fund created pursuant to law, such as capital reserve funds or trusts funds; or 4) an appropriation designated on the warrant as a special article or as a nonlapsing or nontransferable article.

Acct#	PURPOSE OF APPROPRIATIONS (RSA 32:3,V)	Wart Art#	Appropriations Prior Year As Approved By DRA	Expenditures Prior Year	SELECTCOM'S APPROPRIATIONS ENSUING FISCAL YEAR		BUDGET COMMITTEE'S APPROPRIATION ENSUING FISCAL YEAR	
					RECOMMENDED	NOT RECOMMENDED	RECOMMENDED	NOT RECOMMENDED
	Truck Payment	28	6,548	6,548				
	Forestry Equip Rp	27	600	600				
	Card Defib.	26	7,000	6,097				
	Portable Pump	24			4,500		4,500	
	Helmets/Hose	26			800		800	
	SUBTOTAL 3 Recommended				297,355		297,355	

..INDIVIDUAL WARRANT ARTICLES**

"Individual" warrant articles are not necessarily the same as "special warrant articles". An example of an individual warrant article might be negotiated cost items for labor agreements or items of a one time nature you wish to address individually.

Acct#	PURPOSE OF APPROPRIATIONS (RSA 32:3,VI)	Wart Art #	Appropriations Prior Year As Approved By DRA	Expenditures Prior Year	SELECTCOM'S APPROPRIATIONS ENSUING FISCAL YEAR		BUDGET COMMITTEE'S APPROPRIATIONS ENSUING FISCAL YEAR	
					RECOMMENDED	NOT RECOMMENDED	RECOMMENDED	NOT RECOMMENDED
	Petition Articles							
	Water/Rescue Eqp	28			1,500		1,500	
	Protective Clth.	29			1,600		1,600	
	SUBTOTAL 3 Recommended				300,455		300,455	

Acct. #	SOURCE OF REVENUE	Warr. Art. #	Estimated Revenue Prior Year	Actual Revenue Prior Year	ESTIMATED REVENUE Ending Year
TAXES					
3120	Land Use Change Taxes				
3180	Resident Taxes		4,000	4,270	4,000
3185	Yield Taxes		4,000	2,900	3,000
3186	Payment in Lieu of Taxes				
3189	Other Taxes				
3190	Interest & Penalties on Delinquent Taxes		27,000	26,428	27,000
	Inventory Penalties				
LICENSES, PERMITS & FEES					
3210	Business Licenses & Permits				
3220	Motor Vehicle Permit Fees		50,000	60,736	55,000
3230	Building Permits		100	100	100
3290	Other Licenses, Permits & Fees		100	320	300
3311-3319	FROM FEDERAL GOVERNMENT				
FROM STATE					
3351	Shared Revenues		9,000	22,484	22,000
3352	Seals & Rooms Tax Distribution				
3353	Highway Block Grant		30,000	33,736	33,000
3354	Water Pollution Grant				
3355	Housing & Community Development				
3356	State & Federal Forest Land Reimbursement				
3357	Flood Control Reimbursement				
3359	Other (Including Railroad Tax)				
3379	FROM OTHER GOVERNMENTS				
CHARGES FOR SERVICES					
3401-3406	Income from Departments		1,300	2,335	2,400
3409	Other Charges				
MISCELLANEOUS REVENUES					
3501	Sale of Municipal Property			39,060*	
3502	Interest on Investments		2,000	6,300	6,000
3503-3509	Other		100		
INTERFUND OPERATING TRANSFERS IN					
3912	From Special Revenue Funds				

Acct. #	SOURCE OF REVENUE	Warr. Art. #	Estimated Revenue Prior Year	Actual Revenue Prior Year	Estimated Revenue Ensuing Year
3913	From Capital Projects Funds				
3914	From Enterprise Funds				
	Sewer - (Offset)				
	Water - (Offset)				
	Electric - (Offset)				
	Airport - (Offset)				
3915	From Capital Reserve Funds				
3916	From Trust & Agency Funds				
OTHER FINANCING SOURCES					
3934	Proc. from Long Term Bonds & Notes				
Amounts VOTED From Fund Balance ("Surplus")					
Fund Balance ("Surplus") to Reduce Taxes					
TOTAL REVENUES & CREDITS			127,700	198,669	152,800

****BUDGET SUMMARY****

	SELECTMEN	BUDGET COMMITTEE
SUBTOTAL 1 Recommended (from page 4)		
SUBTOTAL 2 Special warrant articles Recommended (page 5)		
SUBTOTAL 3 "Individual" warrant articles Recommended (page 5)		
TOTAL Appropriations Recommended		
Less: Amount of Estimated Revenues & Credits (from above)		
Estimated Amount of Taxes To Be Raised		

REV.1997)

Town Clerk's Report
For the Year ending December 31,1997

Auto Permits	\$ 61,014.00	
Less Fees	<u>984.00</u>	
		60,030.00
Dog Licenses:		
Balance owed Dept. of Agriculture 12-31-96	66.00	
Tags	899.50	
Penalties	65.00	
Civil Fee	25.00	
Animal population control fee	<u>330.00</u>	
	1,385.50	
Less:		
Pd. animal population fees	346.00	
Owe animal population fees	6.00	
Pd. Dept. Agriculture fees	97.00	
Owe Dept. Agriculture fees	41.50	
Fees	<u>170.00</u>	
	660.50	
		725.00
Town Elections		7.00
Marriages: 4 @ \$45.00	\$180.00	
Less fees	<u>28.00</u>	
	\$152.00	
Record Search: 7 @ \$10.00	\$ 70.00	
Less fees	<u>28.00</u>	
	42.00	
Subsequent copies 13 @ \$6.00	\$ 78.00	
Less fees	<u>39.00</u>	
	39.00	
Paid State Treasurer	\$233.00	
Total Deposited for Town Use		\$60,762.00

I hereby certify that the foregoing is correct to the best of my knowledge and belief.

Lois G. Woodbury
Town Clerk

Department of Revenue Administration

Municipal Services Division

Concord, N.H. 03302-1122

1997 Tax Rate Calculation

Town/City of: SULLIVAN

Tax Rates

Appropriations	299,343		
Less: Revenues	135,423		
Less: Shared Revenues	4,004		
Add: Overlay	19,818		
War Service Credits	<u>5,200</u>		
Net Town Appropriations		184,934	
Special Adjustment		<u>0</u>	
Approved Town/City Tax Effort			184,934
Municipal Tax Rate			8.15

-- School Portion --

Due to Local School	0		
Due to Regional School	572,592		
Less: Shared Revenues	<u>12,437</u>		
Net School Appropriation		560,155	
Special Adjustment		<u>0</u>	
Approved School(s) Tax Effort			560,155
School(s) Tax Rate			24.67

-- County Portion --

Due to County	57,586		
Less: Shared Revenues	<u>596</u>		
Net County Appropriation		56,990	
Special Adjustment		<u>0</u>	
Approved County Tax Effort			56,990
County Tax Rate			<u>2.51</u>

Combined Tax Rate 35.33

Total Property Taxes Assessed		802,079	
Less: War Service Credits		(5,200)	
Add Village District Commitment(s)		<u>0</u>	
Total Property Tax Commitment		<u>796,879</u>	

-- Proof of Rate --

Net Assessed Valuation	Tax Rate	Assessment
22,702,503	35.33	802,079

Andrea M. Reed

10/30/97

TAX COLLECTOR'S REPORT
for the year ending December 31, 1997

Uncollected Taxes	1997 Levy	1996 Levy	1995 Levy	Prior
Beginning of Year*				
Property Taxes		149,083.99		
Resident Taxes		360.00	10.00	30.00
Taxes Committed This Year				
Property Taxes	798,506.38			
Resident Taxes	4,860.00	90.00		
Yield Taxes		2,905.39		
Overpayment				
Property Taxes	333.55	172.20		
Interest Collected				
on Delinquent Taxes	1,167.17	6,625.27		
Collected Resident				
Tax Penalties	22.00	40.00	1.00	3.00
TOTAL DEBITS	\$804,889.10	\$159,276.85	\$11.00	\$33.00

* This amount should be the same as the last year's ending balance. If not, please explain.

One resident name was not on the unpaid list.	\$350.00
	<u>10.00</u>
	\$360.00

Remitted to Treasurer				
Property Taxes	687,541.76	63,406.42		
Resident Taxes	4,130.00	360.00	10.00	30.00
Yield Taxes		2,905.39		
Interest	1,167.17	1,450.45		
Penalties	22.00	36.00	1.00	3.00
Conversion to Lien		90,896.39		
Overpayment-Property	333.55	172.20		

Abatements Made				
Property Taxes	359.46			
Resident Taxes	170.00	50.00		

Uncollected Taxes - End of Year				
Property Taxes	110,605.16			
Resident Taxes	560.00			
TOTAL CREDITS	804,889.10	\$159,276.85	\$11.00	\$33.00

SUMMARY OF TAX LIEN ACCOUNTS
for the year ending December 31, 1997

	1996 Levy	1995 Levy	1994 Levy	Prior
Unredeemed Liens Balance at Beginning Of Fiscal Year		47,101.99	20,860.05	2,695.78
Liens Executed During Fiscal Year	90,896.39			
Interest & Costs Collected (After Lien Execution)	2,354.82	5,344.47	7,209.49	1,106.70
TOTAL DEBITS	\$93,251.21	\$52,446.46	\$28,069.54	\$3,802.48
Remitted to Treasurer				
Redemptions	46,189.53	22,292.05	18,629.35	2,143.00
Interest & Costs Collected (After Lien Execution)	2,354.82	5,344.47	7,209.49	1,106.70
Unredeemed Liens Balance End Of Year	44,706.86	24,809.94	2,230.70	552.78
TOTAL CREDITS	\$93,251.21	\$52,446.46	\$28,069.54	\$3,802.48

**Summary Inventory of Valuation
Town of Sullivan in Cheshire County
Tax Year 1997**

This is to certify that the information contained in this report was taken from official records and is correct to the best of our knowledge and belief.

RSA 41:15

September 1, 1997

Edward McCann
George Gline
Jean Hoffman

Selectmen, Sullivan, NH

Value of Land under Current Use (at Current Use Values)	614,694.00
Value of all other improved and unimproved land	6,439,732.00
1997 Total of Taxable Land	7,071,476.00
Total of Taxable Buildings	15,335,750.00
Public Utilities	330,277.00
TOTAL VALUATION BEFORE EXEMPTIONS	22,737,503.00
Elderly Exemptions – 3	20,000.00
Blind Exemptions – 1	15,000.00
NEW VALUATION ON WHICH TAX RATE IS COMPUTED	22,702,503.00

TREASURER'S REPORT

The Town of Sullivan was in good financial shape, which was shown in the lowering of the Tax Rate from \$ 38.68 in 1996 to \$ 35.33 in 1997.

No Tax Anticipation Note (TAN) was needed this year.

We are using the N.H. Public Deposit Investment Pool for any money that is over the amount needed for weekly expenditures. This NHPDIP pays a much better interest rate than the NOW Checking account or a CD. We can access this account very easily also.

All credits and debits are balanced monthly with CFX Bank's monthly statement as well as with the Selectmen's records.

The Conservation Account had no action this year, except the addition of interest. The balance now stands at \$ 6,362.82.

Elva L. Frazier
Treasurer, Town of Sullivan

HIGHWAY DEPARTMENT

I was appointed to fill this position by the Selectmen on October 7th. The first few weeks were spent cleaning up around the outside of the Town Barn and getting familiarized with the equipment. Ditches were cleaned on steepest dirt road hills to prevent washouts from fall rains.

Equipment, GMC 1 ton, F600 dump truck, Clark loader, Grader and highway sander have been gone through to grease, check fluids, oil changes, filter changes and checked for general condition, loose bolts, lights, wiring, etc.

Richard Woodbury delivered 680 yards of winter road sand. Bill Kingsbury was hired to assist with snow plowing this winter. Special Thanks to Jim Robinson and Frank Philbrick for sharing their knowledge of Sullivan's Highway Dept.

Respectfully submitted,
Randy Smith
Road Agent

POLICE DEPARTMENT

The Sullivan Police Department had a fairly busy year. We answered over 400 calls. A few examples are as follows:

9	Burglaries	8	Domestics
2	Breaking and Entering	34	Accidents or cars off roads
5	Deer killed by automobiles	18	Dog complaints
5	DWI arrests	5	Cases to DCYF
5	Runaway juveniles		
8	times assisting the State Police and other towns		

We made 25 appearances in court, both Superior and Keene District. Many calls were made to the County Attorney to discuss disposition of cases. Five protective Custody arrests were made. Three of them released to relatives and two were taken to the County Farm.

On top of that, we delivered many emergency messages. We had several Keep the Peace situations. We went to many fire and ambulance calls. We also attended seminars and training classes. We had 4 untimely deaths and attended an autopsy.

Congratulations are in order for Officer Abrams. He was recently promoted to the rank of Corporal. (CONGRATULATIONS, DENIS !!!!)

Because of the visibility of Police in Town, I feel we have kept crime down. Other towns have experienced a lot of burglaries which we have been fortunate not to have. If you should see anything suspicious or see anything we should know about, you can call us anytime.

Emergency - 911
Sullivan Police Office - 847-3100
Home - 847-9728 or 847-9537

Thank you for your help during the past year and we look forward to serving you in the new one. If we can be of any assistance, please don't hesitate to contact us.

Respectfully submitted,
Karl Wheeler, Jr.
Chief of Police

FIRE & RESCUE DEPARTMENT

A number of changes made 1997 a memorable year for the Fire Department. Richard and Barbara Connor, after a combined 35 years of willingly placing themselves in harms way in service to the community, retired from the Fire and Rescue Department. We appreciate their service and sacrifice -- they will be sorely missed.

As a small all-volunteer department, mounting an effective response to fire and rescue calls requires both effective skills and the proper equipment -- and we've increased our efforts to acquire and maintain both. This year, firefighters and rescue attendants voted overwhelmingly to increase our scheduled training sessions from one per month to one per week. Department members now donate from eight to ten hours a month to practice skills and maintain familiarity with our fire and rescue equipment.

On the fire department side, we have focused on enhancing our "first-strike" capability -- the ability to get water on a fire as fast as possible. We've made a number of improvements in the configuration and deployment of our equipment, as well as filling in some gaps where vital equipment was lacking. The department members privately raised and donated over \$1,000 to purchase equipment for this effort. And a resident's generous gift allowed us to make a leap toward our goal at no cost to the taxpayer.

The capability of our rescue squad has also increased this year. All department members receive instruction in basic first aid, CPR and cardiac defibrillation, and emergency patient care. Our rescue squad is lucky to have two nationally registered Emergency Medical Technicians (EMTs) to manage your medical emergencies. In addition, we expect two more rescue squad members to achieve EMT certification this year. Becoming an EMT is no small accomplishment for volunteers, who must give up over 120 hours from their nights and weekends to attend classroom and practical instruction.

Over the past year, the volunteers of Sullivan Fire and Rescue donated their skills, their talent, and over 1,000 hours of their time to the people of Sullivan. Whether in the worst of storms or in the dead of night, each of them takes pride in being there for their neighbors. Thank you, Sullivan volunteers.

Fire Department responses:

- 5 Structure/chimney fires
- 1 Miscellaneous interior fire
- 5 Stand by at motor vehicle accident
- 1 Mutual aid response
- 3 Electrical wires down
- 3 Brush fires
- 1 Fire investigation

Rescue Squad responses:

- 8 Trauma or other injury
- 6 Medical emergency
- 5 Motor vehicle accident
- 3 Stand by at fire scene

Respectfully Submitted,
Robert L. Hummel
Fire Chief

N.H. FOREST FIRE SERVICE

The 1997 Fire Season was a quiet one for the Town of Sullivan and for that we thank you, the residents. The lack of rainfall made for a very dry and dangerous fire season which extended well into the fall. Your careful use of outdoor fireplaces or incinerators and calls to the Wardens with your concerns about the use of fire by others contributed greatly to the protection of our woodlands this year.

There were only five dispatched Forestry calls this year. One smoke investigation, for smoke spotted by the Pitcher Mountain Tower which turned out to be an incinerator burning during the day. The other four were the result of trees that had fallen on power lines, two of which had the potential to become large brush fires but were contained to only small spot fires.

In addition to the calls above, the Warden and Deputy Wardens also handled four Smoke investigations, the result of direct calls from residents. Six Illegal burns (campfire & incinerator), reported to me by calls from residents, the Police Department and as the result of over 150 hours of time spent patrolling the woodlands by the Wardens.

The Warden and Deputy Wardens issued over 50 Fire Permits this season, and as a reminder, *fire permits are required* for all outdoor burning. This includes burning brush, incinerators or barrels and all campfires or cooking fires.

On behalf of The State Forest Fire Service, the Deputy Wardens and myself, I would like to thank Rich and Barb Connor for their many years of service to the State and to the Town. Over the years, in the position of Warden and Deputy Warden, they have given countless personal hours in the performance of their

duties. This dedication contributed greatly to the prevention of Wildland Fires in the Town of Sullivan.

Respectfully Submitted
Neil A. Henry Jr. - Warden
New Hampshire Forest Fire Service

EMERGENCY MANAGEMENT

During 1997, the Sullivan Office of Emergency Management was involved with a number of projects and committees, Joint Loss Management, the E-911 system, Town Wide Radio Communications, and Family Disaster Planning.

The major project for this year was putting together the guide for "Preparing Your Family Disaster Plan". The guide contains specific hazard sheets, sample forms and checklists, and an overview of the four phases of emergency management. The guide identifies the elements necessary to create a family disaster plan, and provides exercises for developing your plan. Copies of the guide "Preparing Your Family Disaster Plan" will be available at the Town Hall, at the Library, or through this office.

As of December 1, when this report was written, the final mapping (or at least we hope it is) was completed for the E-911 system. So far this has been a long, drawn out project that at times has been very frustrating to all those involved with it. The major delay to date has been with the mapping of the town. Errors would be corrected and the maps returned to be up-dated, the up-dated maps would then be returned to the town only for us to find new and different errors. There have been a number of changes that have taken place in the E-911 mapping office that I hope will resolve these problems, and allow us to move on to the next phase of the program.

Again in 1997, there was training through the State Office of Emergency Management, and courses were completed through the Federal Emergency Management Institute in Emmitsburg, Maryland.

If you have questions about emergency management or need help creating your family disaster plan, feel free to give me a call. I am in the office most Monday nights from 7:00 PM. Call 847-3097 or 847-3316.

Respectfully submitted,
Neil A. Henry, Jr. - Director
Sullivan Emergency Management

PLANNING BOARD

During 1997, the Planning Board was active in a number of areas. Our most important concern was the revision of the Capital Improvements Program (CIP). The Board reviewed our current program and made several recommendations to the Selectmen for a new program that will go to the year 2002. The most important change was a suggestion that road improvements be added to the list. As part of that process, the Board conducted a road survey which was added to the data that the Selectmen had assembled. We also drew up a road history which is designed to resolve disputes as to the status of each of our roads. A copy of that document is available for public examination at the Library.

During 1997, we conducted a review of the active gravel pits in town which is required by state statute. One of our pits was closed and the second one will remain active until the next review.

The Planning Board has continued its review of the current one district structure of our land use rules. We conducted a survey of the town and held a public hearing to receive information from the community. We hope to receive more guidance from the 1998 Town Meeting as to whether or not the voters would favor a large lot zone in the Northern and Eastern ends of town and a residential district in the center of town.

We also drew up a change to the Community Planning Ordinance to allow the town to regulate commercial communication towers. That will be presented to the voters in March, 1998.

During 1997, we reviewed 2 subdivisions and approved both of them. We also reviewed and approved two site plans.

As always, we are looking for new members. If you have an interest in serving your town, please consider becoming a member of the Planning Board. Please contact the Selectmen or a Planning Board member for details.

Christopher Pratt, Chairman

CONSERVATION COMMISSION

The Sullivan Conservation Commission continued its work to promote environmental stewardship and help safeguard the public from the effects of improper judgement. The land-farming project was completed behind the Church, a third and successful scrap metal collection weekend was held, and continuous efforts were applied in protecting some of the wildlife rich areas of Town. Special thanks are due to those hard-working members who have helped the Commission to attain its goals: Roger Sweet, Becky Cummings (Secretary), Jean Hoffman, Virginia Howard, Matt Burke, Dr. David Hall, and Doug Roncarati (alt.). Additional thanks go to Kevin Wheeler and Kenny Sprague for assisting in the scrap metal collection.

Advised Selectmen and Planning Board - Continued communication between all Boards in Town is essential to the proper functioning of Town administration. The Sullivan CC collaborated and advised on several projects, including the cemetery expansion, the proposed conservation zone in the north end of Town to help protect watersheds and aquifers, salt/sand use on roads, and intents to cut. Participation on the Select Board (Jean Hoffman) and the Planning Board (Roger Sweet) facilitated these efforts.

Attended Meetings - Chairperson Ann Sweet and member Rick Van de Poll continued to attend the Natural Resources Advisory Council, and helped bring to fruition a region-wide survey of municipal natural resource conservation priorities. Roger Sweet continued to chair the Ashuelot River Advisory Committee and reported back as Sullivan's representative. Rick Van de Poll also served on the Ashuelot River Watershed Council Steering Committee, whose charge is to implement protection / conservation initiatives in the Ashuelot River watershed. Both the Monadnock Regional Conservation Commission meetings and the Annual NH Association of CC's meeting were attended by two members. Additional training workshops were also attended on the "Dollars and Sense of Open Space" and the Shorelands Protection Act.

Offered Walks - Three walks were offered for the residents of Sullivan and surrounding towns. On April 20th, 5 hikers descended Ferry Brook behind David Hall's place, and on July 26th +/- 18 walkers completed a loop from the Piper land, down the "New Road" to the Bear Dens and back. Finally, on October 26th, Roger Sweet and Chris Pratt led 4 people along the old "Nurse Path" above the Giant's Cradle area on the northern edge of Town. All walks were advertised in the Town newsletter.

Wetlands - Two wetlands fill projects were advised on, several forestry impact notifications were reviewed and blank permits were sent out to 3 landowners in Town.

Solid Waste - For a third time, scrap metal collection was held, this time at the old Town Hall. Over 33,000 lbs. of light iron and aluminum was collected and hauled away by Advanced Recycling of Concord, NH with a per ton rebate of \$35.80. After transportation charges and rental fees, Sullivan took in \$131.74 and was left quite a bit freer of old, unused equipment! Many thanks to all the volunteers that helped make this day a success!

Respectfully submitted;
Rick Van de Poll, Chairman
Sullivan Conservation Commission

CEMETERY REPORT

I took over the job of Sexton in October of 1997. I have done regular Fall maintenance, mowing, cleaning up downed limbs around the edge of the cemetery. We have started to lower the corner stones so that they can be mowed over. I now keep the cemetery plowed and sanded during the winter months. The new extension was loamed and seeded this year. The Cemetery Committee has many new ideas to upgrade the cemetery and the records that go with it.

John A. Bolles
Sexton of Cemeteries

CEMETERY EXPANSION ADVISORY COMMITTEE

Having completed its mission, the Sullivan Cemetery Expansion Advisory Committee recommended that it be discontinued and reconstituted as the 'Sullivan Cemetery Advisory Committee'. This change was agreed to by the Selectmen on February 16, 1998.

Roger H. Sweet, Chairman
Cemetery Expansion Advisory Committee

ASHUELOT LOCAL RIVER ADVISORY COMMITTEE

The Ashuelot River from May Pond in Washington to its confluence with the Connecticut River in Hinsdale was enrolled in the NH Rivers Management and Protection Program by the Legislature in 1993. Enrollment was based on support of the program by towns through which the Ashuelot flows and on documentation of river corridor resources. The program established the Ashuelot Local River Advisory Committee (LAC) for the purpose of providing towns with recommendations for protecting or otherwise making the best use of those resources. The Ashuelot LAC undertakes this project with the philosophy that the river corridor is a unique and invaluable feature shared by residents and land owners throughout its reach – truly a public asset.

During 1997, the LAC completed draft chapters of the Plan for the river from Washington through Keene. The draft will be released for public review and comment early in 1998. LAC members will meet with local Conservation Commissions and Planning Boards in April, May, and June to discuss and possibly revise the draft Plan.

The Plan presents findings and recommendations for land use planning and resource conservation in the Ashuelot Corridor. This includes protecting historic sites and natural areas, ensuring pollution prevention and responsible public access, and balancing river bank land owners' needs with protection of the public resource. Priority issues in LAC plan are: protection of water quality, public education about best management practices for use of fertilizers and chemicals, and responsible public access.

The LAC looks forward to sharing its findings with the river community and discussing plans to protect our river with all interested parties. The LAC also hopes to become a resource for information and advice to municipal boards and private land owners in matters of River Corridor protection. The LAC is also allowed the opportunity to review and comment on permits for environmental permits within the Corridor, but without intervention authority.

The Ashuelot LAC meets monthly at the Southwest Region Planning Commission. For further information please contact me or Jeff Porter, SWRPC, at 357-0557. The LAC receives assistance from Southwest Region Planning Commission and the NH Dept. of Environmental Services Rivers Program.

Sincerely,
Roger H. Sweet, Chairman
Ashuelot River Local Advisory Committee

LIBRARY REPORT

New library patrons	26
Total registered patrons	464
Patron usage in 1997	2,137
Circulation Statistics:	
Adult books	509
Juvenile books	1,138
Videos	537
Periodicals	296
Computer usage by patrons	147
Collection Statistics:	
Videos added	19
Videos owned	116
Books added	255
Books withdrawn	172
Books owned	10,586
Interlibrary Loan Statistics:	
Number of items Sullivan requested	231
Number of these items filled	203
Number of items requested from Sullivan	90
Number of these items filled	88

This has been a busy and exciting year for the library.

The toddler-preschool story program on Thursday mornings continues to be well attended. In November, the Sullivan Church and the Day Care program graciously opened their doors to us so we could continue in a safe environment while the construction crews worked on the library.

Because we now have a fax machine, we have been able to obtain copies of periodical articles for our patrons. Our ability to do this successfully partly depends upon the availability of the particular periodical within the state. We have done this on a very small scale, but expect this new service to expand as word gets around about it.

The summer reading program, Take Us To Your Readers, was very successful this year. The story programs were well attended; some weeks had over twenty children in attendance. We had twenty-five children sign up. Many of them brought visitors to the story programs. Over 200 books were read this year. To close the program, the Friends of the Library held a very nice party for the children.

On September 8, the groundbreaking for the new addition was held. We have been able to keep the library open to the public this year while the work is being done. A number of volunteers helped move books from shelves and emptied closets in preparation for the new construction. The project should be finished in early 1998.

The library is still a member of the Nubanusit Co-op. This is a valuable link to the state library as well as other libraries in our region. We also belong to the co-op's video exchange program; this membership allows our patrons to experience a number of interesting videos that our budget would not otherwise allow.

The library would like to thank those who have provided support through volunteer hours, material and financial donations, snacks for story programs, groundskeeping, shoveling and flower planting. I am very grateful for the support of this community.

Respectfully submitted,
Denise McFarland
Librarian

Library Financial Report
Year ending December 31, 1997

INCOME

Source	Amount
Carried Fwd from FY 1996	\$ 530.68
Town Appropriation	8,570.00
Bryan Gift	100.00
Sweet Gift	150.00
Henry Gift	200.00
Pratt Gift	180.00
Gifts to the Addition Fund	41,557.00
Gifts from the Friends of the Library	69.40
Miscellaneous Gifts	0.00
Money from the Savings Account	17,275.00
History Book Sales	0.00
Miscellaneous Income	48.98
Interest from Savings Account	517.62
Interest from Checking Account	41.63
Interest from CDs	<u>774.55</u>
 Total Income	 \$70,014.86

EXPENDITURES

Item	Amount
Librarian's Salary	\$ 5,032.50
Electricity	737.78
Fuel Oil	612.73
Telephone	383.77
Building Projects	47,061.14
Special Projects	376.00
Books	618.87
Reference Book Fund	246.00
Video Tapes	0.00
Subscriptions	345.27
Supplies	239.07
Summer Program	12.00
Membership Dues	52.00
Librarian Education	455.00
Librarian Travel	51.45
Checking Account Service Fees	47.43
Returned to Town	37.50

Transferred to Savings	12.51
Carried Fwd to FY 1998	<u>13,693.84</u>

Total Expenditures	\$70,014.86
--------------------	-------------

Nadine B. Henry	Library Trustees
C. Christopher Pratt	
Mary K. Parker	

Detailed List of Uncollected Property Taxes
As of December 31, 1997
 First Billing

Ahearn, Larry G.		203.07
Aho, Timothy & Susan	1,295.82	
	<u>4.59</u>	
		1,300.41
Arlen, Barry O.		1,551.07
Arlen, Steven & Crystal	1,375.08	
	<u>1,375.08</u>	
		2,750.16
Arlen, Darrell & Cheryl	1,746.40	
	<u>187.60</u>	
		1,934.00
Bennett, Terry		1,193.28
Bolles, John A. & Wendy W.		427.47
Boulerisse, Randall J. & Vicki		416.30
Brosseau, Mark R. & Katherine L.		1,489.18
Cote, Peter A. & Gladys	642.09	
	<u>297.83</u>	
		939.92
Cummings, Richard & Becky		381.00
Dean, Kevin & Janice		1,787.33
Demers, David C. & Marcia R.		75.43
Derosier, Michael & Cheryl (Labadie, Barbara)	1,150.73	
		435.15
Estrada, Donna		435.15
Foote, Stephen W.	992.14	
	<u>729.12</u>	
		1,721.26
Geddes, Paul K		104.44
Goodnow, Philip & Sandra		1,531.73
Howard, Darlene		1,504.65
Hughes, Mitchell		203.35
Hull, Ronald R. & Mary M.		150.27
Kapacziewski, William		1,848.27
Kettler, Robert		1,559.75
Kozaczek, Leslie K. & Jennifer		1,247.43
McKenna, John J.		410.01
Monroe, William R. & Marion		49.28
Newman, Richard C.		1,139.13
Nims, Floyd A. & Julie A.		972.80
Perne, Esther J.		546.68

Primrose, Kathleen	680.77	
	<u>789.75</u>	1,470.52
Rioux, William E. & Cindy J.	2,224.10	
	30.29	
	<u>21.28</u>	
		2,275.67
Robinson, Jr., Earl J.		553.13
Robinson, Sr., Richard & Marilyn M.		914.78
Robinson, Jr., William J. & Lila M.		381.00
Roberts, Joyce		1,491.12
Rodolitz, Anne C.		3,415.45
Rokes, Keith M. & Crystal		1,377.01
Seafeld Pines Hospital Corp.		280.43
Sica, Mario		311.38
Smith, Mark & Heidi M.		680.77
Sprague, Jr., Wilber J.		821.95
Stone, Michael A. & Melinda M.		545.39
Swazey, Esther		732.10
Varney, Terry D.		504.78
Westra, Virginia M.		87.60
Wheeler, Jr., Karl W.		786.77
Wheeler, Kevin W. & Penny M.		417.75
Woodin, Richard & MacKenzie, Helen		
	1,686.45	
	13.54	
	<u>5.80</u>	
		<u>1,705.79</u>
Uncollected Taxes as of December 31, 1997		\$47,776.94

**Detailed List of Uncollected Property Taxes
as of December 31, 1997
Second Billing**

Ahearn, Larry G.		167.93
Aho, Timothy & Susan	1,107.18	
	<u>3.41</u>	
		1,110.59
Alexander, Romie L. & Lisa		453.33
Arlen, Barry O.		1,281.93
Arlen, Steven & Crystal	1,161.92	
	<u>1,161.92</u>	
		2,323.84
Arlen, Darrell & Cheryl	1,443.60	
	<u>155.40</u>	
		1,599.00
Blanchard, Dale G. & Susan M.		1,194.30
Bolles, John A. & Wendy W.		2,171.03
Boulerisse, Randall J. & Vicki		897.03
Brosseau, Mark R. & Katherine L.		1,230.82
Cinq-Mars, Eli & Toni		1,894.23
Cote, Peter A. & Gladys	530.91	
	<u>246.17</u>	
		777.08
Cummings, Richard & Becky		315.00
Davis, Philip		1,024.79
Dean, Kevin & Janice		1,510.67
Demers, David C. & Marcia R.		62.57
Dunton, William R. & Krauss, Janet R.		1,182.78
Empire Mortg. Limit. Partnership (Bennett, Terry)	1,900.72	
Estrada, Donna		369.85
Foote, Stephen W.	819.86	
	<u>602.88</u>	
		1,422.74
Geddes, Paul K.		86.56
Goodnow, Philip & Sandra		1,266.27
Howard, Darlene		1,244.35
Hughes, Mitchell		299.34
Hull, Malcolm		96.56
Hull, Ronald R. & Mary M.		2,695.40
Jackson, Leslie E. & Joanne M.		1,597.27
Joyal, Claude F. & Matthew E.		80.62

Kapaczewski, William		1,527.73
Kettler, Robert		1,289.25
Key, Elizabeth		1,098.35
Kozaczek, Leslie K. & Jennifer		1,031.57
Labadie, Barbara S.		972.27
Lazzaro, Keith		746.54
McKenna, John J.		348.99
Monroe, William R. & Marion		801.06
Newman, Richard C.		941.87
Nims, Floyd A. & Julie A.		804.20
Paquette, Dale & Joyce		547.11
Paquette, Mark & Donna		808.67
Perkins, Sharon MJK		1,242.16
Perne, Esther J.		531.98
Primrose, Donald R.	575.23	
	<u>653.25</u>	
		1,228.48
Rioux, William E. & Cindy J.	1,879.90	
	34.71	
	<u>27.72</u>	
		1,942.33
Robbins, Kathleen P.		4.24
Robinson, Jr., Earl J.		1,103.87
Robinson, Sr., Richard & Marilyn M.		774.22
Robinson, Jr., William J. & Lila M.		315.00
Roberts, Joyce		1,259.88
Roberts, Walter E. & Joyce E.		491.18
Rodolitz, Anne C.		2,873.55
Rokes, Keith M. & Crystal		1,138.99
Seafeld Pines Hospital Corp.		231.57
Sica, Mario		267.62
Smith, Mark & Heidi M.		575.23
Sprague, Jr., Wilber H.		695.05
Stagner, Rachel A.		452.03
Stone, Michael A. & Therenin, Melinda M.		450.61
Swazey, Esther		604.90
Varney, Terry D.		417.22
Westra, Virginia M.		1,634.77
Wheeler, Jr., Karl W.	994.14	
	<u>12.53</u>	
		1,006.67
Wheeler, Kevin W. & Penny M.		1,101.25

Woodin, Richard & MacKenzie, Helen

1,294.55

11.46

5.20

1,311.21

Uncollected as of December 31, 1997

\$62,828.22

**Uncollected Resident Taxes
As of December 31, 1997**

Bourassa, Thomas	10.00
Bourassa, Sherry	10.00
Brooks, Keith A.	10.00
Brooks, Tamra	10.00
Brooks, Kristine	10.00
Brousseau, William	10.00
Cavalliere, Daren L.	10.00
Croteau, Donna	10.00
Dean, Kevin	10.00
Dean, Janice	10.00
Desruisseau, Mark	10.00
Fitzpatrick, Jean	10.00
Fitzpatrick, Jeffrey	10.00
Fontaine, James	10.00
Fox, Anthony	10.00
Fox, Lisa	10.00
Garrapy, Billie	10.00
Garrapy, Frank	10.00
Giddens, Clifford	10.00
Goodrich, Elaine	10.00
Graves, Corey	10.00
Graves, Pamela	10.00
Gray, Kermit	10.00
Gray, Ann	10.00
Guyette, Jody	10.00
Jackson, Leslie	10.00
Jackson, Joanne	10.00
Jackson, Reginald	10.00
Kapacziewski, William	10.00
Kettler, Robert	10.00
Labadie, Barbara	10.00
Labadie, Richard Jr.	10.00
LePage, Mary Ann	10.00
MacKenzie, Helen	10.00
McMahon, Evelyn	10.00
Monroe, William	10.00
Monroe, Marion	10.00
Osgood, Brian	10.00
Patterson, Christa	10.00
Primrose, Kathleen	10.00
Roberts, Walter	10.00

Roberts, Joyce	10.00
Roberts, Dayle	10.00
Roberts, Sally	10.00
Robinson, Earl Jr.	10.00
Robinson, Richard	10.00
Russell, Heidi	10.00
Smith, Mark	10.00
Smith, Heidi	10.00
Sprague, Chad	10.00
Stone, Michael	10.00
Stone, Melinda	10.00
Valenti, Cheryl	10.00
Varney, Terry	10.00
Wheeler, Charles	10.00
Zehrobsky, Sue	<u>10.00</u>

Uncollected as of December 31, 1997 \$560.00

I hereby certify that the above lists showing the name and amount due from each delinquent taxpayer, as of December 31, 1997, on account of the Tax Levy in the year indicated, is correct to the best of my knowledge and belief.

Lois Woodbury, Tax Collector

Vital Statistics 1997 Marriages

<u>Date</u>	<u>Place</u>	<u>Name</u>	<u>Residence</u>	<u>Age</u>
Feb. 14	Peterborough	Brault, Peter John	Sullivan	49
		Ciercielli, Rose-Ann	Sullivan	47
Jul. 26	Keene	Briggs, Dana Holman	Deerfield	21
		Bolles, Tiffany Marion	Sullivan	20
Sep. 27	Sullivan	Ouellette, Jr., Delbert Joseph	Keene	26
		O'Reilly, Suzanne	Keene	28
Oct. 04	Rindge	Danielson, David Christian	Oklahoma City, OK	24
		Washburn, Jennifer Lyn	Sullivan	23
Oct. 11	Sullivan	Symonds, Scott Wayne	Jaffrey	20
		Prud'Homme, Andrea Jeanne	Swanzey	20

1997 Births

<u>Date</u>	<u>Place</u>	<u>Name</u>	<u>Parents</u>
Jan. 06	Keene	Drogue, Christopher Karl	Drogue, Louis Albert Gowell, Gwendolyn Ann
Feb. 09	Peterborough	Bouchie, Carly Kathleen	Bouchie, Samuel Arthur Robbins, Christine Barbar
Feb. 16	Keene	Blanchard, Emily Brooke	Blanchard, Dale Guy Bunk, Susan Marie
Jun. 01	Keene	Powers, III, Peter Lavater	Powers, Jr., Peter Lavater Johnson, Donna Claire
Jul. 16	Peterborough	Brosseau, Christian James	Brosseau, Mark Robert Lester, Katharine Carol
Aug. 16	Lebanon	Stone, Meghan Ashley	Stone, Michael Augustus Therenin, Melinda Mary

1997 Deaths

<u>Date</u>	<u>Place</u>	<u>Name</u>	<u>Age</u>	<u>Cremation/Burial</u>
Jan. 04	Keene	Bolles, John Hayden	17	Sullivan Center Cemetery
May 19	Sullivan	Jackson, Reginald L.	68	Sullivan Center Cemetery
May 23	Westmoreland	Mosley, Charlotte J.	81	Granite State Crematory/Canton Corner Cemetery
Jun. 20	Sullivan	Kettler, Robert Fremonth	45	Valley Crematory, White River Jct., VT
Jul. 09	Lebanon	Ovsenik, Louis J.	83	St. Joseph Cemetery
Sep. 30	Sullivan	Cummings, Richard E.	54	Sullivan Center Cemetery

Brought to Town for Burial

Apr. 20 Cordingley, Lucile Green Mountain Cremation Service,
Middlebury, VT

I have hereby submitted the following transcript of Marriages, Births and Deaths as recorded in my office for the year ending December 31, 1997.

Lois G. Woodbury
Town Clerk

Sullivan Property Inventory and Tax Listing

Name of Owner(s)	Lot Number					
<u>Size</u>	<u>Location</u>	<u>Land</u>	<u>Bldgs</u>	<u>C/Use</u>	<u>Vet</u>	<u>Tax</u>
ABRAMS, DENIS M & ABRAMS, PATRICIA A	LOT:1-024-003-2.010A	19,800	66,100	0	0	3,034.85
	OFF W/S GILSUM RD.					
AHEARN, LARRY G	LOT:1-008-000-20.000A	10,500	0	0	0	370.97
	OFF N/S COREY MINE RD.					
AHO, TIMOTHY & AHO, SUSAN L	LOT:6-002-000-5.380A	0	0	237	0	8.37
	W/S VALLEY RD.					
AHO, TIMOTHY & AHO, SUSAN L	LOT:6-001-000-6.130A	16,899	50,900	203	0	2,402.51
	W/S VALLEY RD.					
ALEXANDER JR., LEON & ALEXANDER, PATRICIA	LOT:3-039-000-10.000A	29,300	10,200	0	0	688.94*
	N/S/CENTRE ST.					
ALEXANDER, ROMIE L & ALEXANDER, LISA	LOT:3-009-000-2.000A	16,700	17,200	0	0	1,209.67
	S/S GILSUM RD.					
ALEXANDER, SCOTT L & ALEXANDER, AMY	LOT:3-025-000-1.910A	25,200	41,300	0	0	2,349.44
	E/S GILSUM RD.					
ALLEN, JOHN & ALLEN, KATHLEEN	LOT:6-077-002-6.380A	0	0	330	0	11.66
	N/S APPLE HILL RD.					
ALLEN, JOHN & ALLEN, KATHLEEN	LOT:6-077-003-7.740A	0	0	263	0	9.29
	N/S APPLE HILL RD.					
ALLEN, JOHN & ALLEN, KATHLEEN	LOT:6-077-001-4.020A	21,870	80,000	418	100	3,513.84
	N/S APPLE HILL RD.					
ANDORRA FOREST	LOT:2-007-000-118.000A	0	0	4,133	0	146.02
	N/S BOWLDER RD.					
AR-GE PROPERTIES	LOT:3-043-003-5.360A	17,200	0	0	0	607.68
	N/S CENTRE ST.					
ARGUIN, DONALD & SIMMONS, BARBARA	LOT:5-043-002-0.870A	17,600	49,500	0	0	2,370.64
	E/S SOUTH RD.					
ARLEN, BARRY O	LOT:3-058-000-0.410A	12,300	67,900	0	0	2,833.47
	E/S ARLEN LANE					
ARLEN, DARRELL & ARLEN, CHERYL	LOT:3-059-000-0.600A	15,400	70,600	0	0	3,038.38
	E/S ARLEN LANE OFF					
ARLEN, DARRELL & ARLEN, CHERYL	LOT:3-055-000-1.840A	23,500	66,800	0	0	3,190.30
	S/S CENTRE ST.					
ARLEN, DARRELL & ARLEN, CHERYL	LOT:3-061-000-0.540A	9,700	0	0	0	342.70
	OFF CENTRE ST.					
ARLEN, STEVEN B & ARLEN, CRYSTAL L	LOT:3-055-001-0.400A	12,300	58,800	0	0	2,537.08
	OFF CENTRE ST.					

<u>Name of Owner(s)</u>	<u>Lot Number</u>	<u>Land</u>	<u>Bldgs</u>	<u>C/Use</u>	<u>Vet</u>	<u>Tax</u>
<u>Size</u>	<u>Location</u>					
ARLEN, STEVEN B & ARLEN, CRYSTAL L	LOT:3-056-000-					
0.330A	S/S CENTRE ST.	10,100	61,000	0	0	2,537.08
ATWOOD, PAUL C	LOT:6-027-000-					
2.250A	E/S CENTRE ST.	19,100	7,600	0	0	943.31
ATWOOD, PAUL C	LOT:3-100-000-					
9.000A	N/S HUBBARD RD.	14,800	0	0	0	522.88
AUBUCHONT, JOHN C & AUBUCHONT, JAD	LOT:6-005-000-					
5.400A	W/S VALLEY RD.	22,000	38,900	0	0	2,173.12
AUCLAIR, MICHELE & WARNER, JANET L. & JEAN M.	LOT:6-007-000-					
6.740A	W/S VALLEY RD.	18,400	30,300	0	0	1,720.57
AYOTTE, DARLENE & AYOTTE SR., RONALD & ERNEST	LOT:4-021-001-					
5.500A	W/S VALLEY RD.	19,200	59,200	0	0	2,769.87
BAGLEY, BONITA	LOT:3-005-000-					
2.000A	W/S GILSUM RD.	16,700	34,000	0	0	1,791.23
BALL, NEIL F & BALL, MARY J	LOT:6-047-000-					
5.000A	E/S VALLEY RD.	36,000	58,400	0	100	3,235.15
BARKER, JONATHAN M & BARKER, RACHEL M	LOT:3-020-000-					
6.950A	E/S BOYNTON RD.	14,900	42,800	0	0	2,038.54
BAUER, ROYAL C & BAUER, ALTA M	LOT:3-002-000-					
8.000A	W/S NEW ROAD	5,400	0	0	0	190.78
BAUERLE, OSCAR & BAUERLE, LILLI	LOT:6-073-000-					
7.500A	W/S APPLE HILL RD.	33,000	77,700	0	0	3,911.03
BELIVEAU, JOHN P & BELIVEAU, CAROL D	LOT:4-009-000-					
35.300A	NE/S VALLEY RD.NW/S ELLIS RD.	13,458	80,800	2,448	100	3,316.62
BENEFICIAL MORTGAGE CO. OF NH	LOT:3-060-000-					
0.430A	OFF S/S CENTRE ST.	11,300	42,500	0	0	1,919.76
BERGERON, LUCIEN & BERGERON, NANCY	LOT:3-066-001-					
2.350A	E/S GILSUM RD.	26,800	103,200	0	100	4,492.90
BEZIO, KATHERINE	LOT:3-043-001-					
5.110A	N/S CENTRE ST.	25,700	62,600	0	0	3,119.64
BILODEAU, LINDA L & TRUELLE, ROBIN	LOT:5-056-000-					
0.230A	S/S HUBBARD RD.	11,900	17,800	0	0	1,059.79
BIRD, JAMES & BIRD, COLLEEN	LOT:1-013-000-					
37.000A	E/S COREY MINE RD.	0	0	2,960	0	104.58
BLACK, RANDALL	LOT:5-017-000-					
1.000A	S/S FERRY BROOK RD.	15,500	21,900	0	0	1,321.34

<u>Name of Owner(s)</u>	<u>Lot Number</u>	<u>Land</u>	<u>Bldgs</u>	<u>C/Use</u>	<u>Vet</u>	<u>Tax</u>
<u>Size</u>	<u>Location</u>					
BLACKSTOCK, HOUGHTON CO.,INC. 16.000A	OFF W/S GILSUM RD.	LOT:1-001-000- 8,400	0	0	0	296.77
BLACKSTOCK, HOUGHTON CO.,INC. 71.000A	OFF W/S GILSUM RD.	LOT:1-002-000- 28,900	0	0	0	1,021.04
BLAKE, THOMAS & BLAKE, JANICE 5.300A	S/S PRICE RD.	LOT:5-004-001- 19,400	25,300	0	0	1,579.25
BLANCHARD SR., RICHARD J & BLANCHARD, LINDA M 13.000A	E/S GILSUM RD.	LOT:3-026-000- 34,290	101,100	800	0	4,811.59
BLANCHARD SR., RICHARD J & BLANCHARD, LINDA M 40.000A	W/S GILSUM RD.	LOT:3-024-000- 0	0	7,820	0	276.28
BLANCHARD SR., RICHARD J & BLANCHARD, LINDA M 0.000A	E/S GILSUM RD.	LOT:3-026-001- 0	12,500	0	0	441.63
BLANCHARD, DALE G & BLANCHARD, SUSAN M 10.600A	W/S GILSUM RD.	LOT:3-008-001- 31,100	43,600	0	0	2,639.15
BOBBIN, JOSEPH G & BOBBIN, SUSAN E 0.500A	N/S VALLEY RD.	LOT:6-030-000- 14,400	67,900	0	0	2,936.74
BOLLES, JOHN A & BOLLES, WENDY W 73.800A	E/S SOUTH RD.	LOT:5-042-000- 25,054	113,700	4,652	100	4,966.53
BOULERISSE, RANDALL J & BABCOCK, VICKI L 1.000A	N/S HUBBARD RD.	LOT:3-094-000- 19,400	36,700	0	0	1,982.01
BOURASSA JR., ROBERT A & BOURASSA, LORI A 12.400A	OFF HUBBARD RD.	LOT:3-088-005- 9,700	0	0	0	342.70
BOURASSA, NORMA 12.200A	LOT:3-088-002- N/S HUBBARD RD.	21,710	52,000	816	0	2,633.00
BOURASSA, NORMA 3.760A	LOT:3-109-002- W/S CENTRE ST.	14,200	2,700	0	0	597.08
BOURASSA, SHERRY L & BOURASSA, THOMAS W 3.070A	LOT:6-040-002- N/S ROUTE 9	14,900	0	0	0	526.42
BRAULT, PETER J & CIERCIELLI, ROSE-ANN 28.170A	LOT:4-019-000- W/S VALLEY RD.	20,230	58,600	2,094	0	2,859.04
BROLIN, WILLIAM W & BROLIN, GRACE E 2.600A	LOT:5-033-002- W/S SOUTH RD.	20,400	52,800	0	0	2,586.16
BROLIN, WILLIAM W & BROLIN, GRACE E 0.000A	LOT:5-033-002- W/S SOUTH RD.	0	0	0	0	0.00
BROOKS JR., HENRY C 4.500A	LOT:5-025-000- SOUTH RD.	0	0	1,845	0	65.18

<u>Name of Owner(s)</u> <u>Size</u>	<u>Location</u>	<u>Lot Number</u>	<u>Land</u>	<u>Bldgs</u>	<u>C/Use</u>	<u>Vet</u>	<u>Tax</u>
BROOKS JR., HENRY C 35.000A	W/S SOUTH RD.N/S FERRY BROOK	LOT:5-026-000-	7,397	64,200	1,496	100	2,482.38
BROOKS JR., HENRY C & BROWN, LINDA L 75.000A	E/S SOUTH RD.	LOT:5-049-000-	12,148	51,200	3,105	0	2,347.78
BROOKS JR., HENRY C 100.000A	W/S SOUTH RD.	LOT:5-027-000-	0	0	4,200	0	148.39
BROOKS, JEFFREY B & BROOKS, CYNTHIA 11.210A	E/S SOUTH RD.	LOT:5-052-000-	0	0	168	0	5.94
BROOKS, JEFFREY B & BROOKS, CYNTHIA 17.300A	E/S SOUTH RD.	LOT:5-045-000-	3,000	0	1,576	0	161.67
BROOKS, JEFFREY B & BROOKS, CYNTHIA 39.600A	W/S SOUTH RD. COR.FERRY BROOK	LOT:5-031-000-	8,644	83,200	2,248	0	3,324.27
BROOKS, JEFFREY B & BROOKS, CYNTHIA 91.300A	E/S SOUTH RD.	LOT:5-048-001-	21,500	39,900	4,484	0	2,327.68
BROOKS, KEITH A & BROOKS, TAMRA 1.000A	N/S HUBBARD RD.	LOT:3-096-000-	16,700	38,400	0	0	1,946.68
BROSSEAU, MARK R & BROSSEAU, KATHERINE L 2.070A	E/S APPLE HILL RD.	LOT:6-067-002-	21,500	55,500	0	0	2,720.41
BROWN, LINDA L 5.000A	W/S SOUTH RD.	LOT:5-032-000-	24,200	0	0	0	854.99
BROWN, MICHAEL D & BROWN, JANE L 0.600A	W/S VALLEY RD.	LOT:4-033-000-	0	0	7	0	0.25
BROWN, MICHAEL D & BROWN, JANE L 21.100A	E/S VALLEY RD.	LOT:4-008-000-	16,024	36,700	3,901	0	2,000.56
BURKE, MATTHEW B & BURKE, SARAH S 0.250A	S/S BOLSTER POND LOT	LOT:4-002-000-	7,800	0	0	0	275.57
BURKE, MATTHEW B & BURKE, SARAH S 15.000A	W/S SOUTH RD.	LOT:3-128-000-	22,100	38,800	960	0	2,185.51
CALHOUN JR., JOHN C 100.200A	OFF W/S GILSUM RD.	LOT:1-025-000-	0	0	4,822	0	180.36
CALZINI, RICHARD E 27.000A	OFF E/S COREY MINE RD.	LOT:1-012-000-	0	0	2,160	0	76.31
CAMPBELL, LEO J & CAMPBELL, PATRICIA H 25.000A	E/S VALLEY RD.	LOT:6-009-001-	12,197	0	276	0	440.67
CAMPBELL, WALLACE 154.500A	N/S JENKINS LANE	LOT:3-042-001-	17,136	86,700	12,280	0	4,102.38

<u>Name of Owner(s)</u> <u>Size</u>	<u>Location</u>	<u>Lot Number</u>	<u>Land</u>	<u>Bldgs</u>	<u>C/Use</u>	<u>Vet</u>	<u>Tax</u>
CANNON, NORMA JEAN & HEATH, KENNETH R 2.000A	S/S GILSUM RD.	LOT:3-023-000-	16,900	38,000	0	0	1,939.62
CARON, ESTATE OF, HARRY M & GONCALVES, JOAN 205.000A	N/S COREY MINE RD.	LOT:1-017-000-	15,454	46,100	13,056	0	2,635.97
CARPENTER, ALIDA 205.000A	S/S HUBBARD RD.	LOT:5-054-000-	0	0	8,732	0	308.50
CARROLL, HUGH F & MEINELT, MARLENE G 13.300A	E/S CENTRE ST.	LOT:6-021-001-	20,713	74,500	1,024	0	3,400.05
CASTOR, DONALD & CASTOR, SUSAN 30.600A	OFF N/S GILSUM RD.	LOT:1-016-000-	0	0	2,448	0	86.49
CHESHIRE COUNTY FISH & 78.000A	E/S FERRY BROOK RD.	LOT:5-010-000-	0	0	4,992	0	176.37
CHESHIRE COUNTY FISH & 16.250A	W/S FERRY BROOK RD.	LOT:5-009-000-	0	0	1,040	0	36.74
CHEVERE, RUBEN 2.440A	E/S CENTRE ST.	LOT:6-022-001-	18,200	0	0	0	643.01
CINQ-MARS, ELI & ELLSWORTH, TONI 14.100A	S/S APPLE HILL RD.	LOT:6-074-000-	26,967	90,600	880	0	4,184.73
CLARIDGE, ANN T 53.000A	N/S ELLIS RD.	LOT:4-010-000-	26,100	48,200	0	0	2,625.02
COFFIN JR., DAVID D 46.000A	E/S BOYNTON RD.	LOT:3-016-000-	0	0	2,114	0	74.69
COFFIN JR., DAVID D 39.000A	E/S BOYNTON RD.	LOT:3-018-000-	0	0	1,940	0	68.54
COFFIN JR., DAVID D 3.000A	E/S BOYNTON RD.	LOT:3-016-001-	0	0	257	0	9.08
CONNOR, NANCY A 3.770A	N/S ROUTE 9	LOT:6-040-003-	16,600	0	0	0	586.48
CONNOR, RICHARD W & CONNOR, BARBARA A 3.490A	N/S ROUTE 9	LOT:6-040-000-	21,500	82,300	0	100	3,567.25
CORINDIA, ALAN M & CORINDIA, ELIZABETH 35.000A	N/S JENKINS LANE	LOT:3-042-000-	18,680	69,200	2,640	0	3,230.05
CORINDIA, ALAN M & CORINDIA, ELIZABETH 0.170A	E/S CENTRE ST.	LOT:3-131-000-	2,200	0	0	0	77.73
COTE, PETER A & COTE, GLADYS 2.000A	S/S GILSUM RD.	LOT:3-007-000-	15,000	18,200	0	0	1,172.96

<u>Name of Owner(s)</u>	<u>Lot Number</u>	<u>Land</u>	<u>Bldgs</u>	<u>C/Use</u>	<u>Vet</u>	<u>Tax</u>	
<u>Size</u>	<u>Location</u>						
COTE, PETER A & COTE, GLADYS	LOT:3-007-000-0.000A	S/S GILSUM RD.	0	15,400	0	0	544.08
COX, TODD H	LOT:3-052-000-1.000A	S/S CENTRE ST.	15,400	45,800	0	0	2,183.82
CROTTO, PHILIP & CROTTO, SUSAN	LOT:3-043-006-5.290A	N/S CENTRE ST.	23,300	93,000	0	0	4,108.88
CUMMINGS, RICHARD E & CUMMINGS, BECKY	LOT:3-077-004-13.100A	N/S CROSS RD.	19,700	0	0	0	696.00
CYR FAMILY LIMITED PARTNERSHIP	LOT:2-010-000-190.300A	S/S BOWLDER RD.	4,300	3,400	8,329	0	566.30
CYR FAMILY LIMITED PARTNERSHIP	LOT:4-024-000-27.700A	S/S ELLIS RESEVOIR	0	0	1,219	0	43.07
CYR FAMILY LIMITED PARTNERSHIP	LOT:2-010-001-74.100A	S/S BOWLDER RD.	0	0	2,376	0	83.94
DALY, ROBERT E & DALY, LYNN K	LOT:1-015-000-7.000A	OFF N/S GILSUM RD.	4,700	0	0	0	166.05
DARBY, BENJAMIN & DARBY, NANCY	LOT:3-083-000-17.500A	S/S CENTRE ST.	22,660	106,400	682	100	4,483.78
DAVIS, PHILIP	LOT:4-014-000-4.000A	S/S ELLIS RD.	19,400	71,200	0	0	3,200.90
DEAN, KEVIN & DEAN, JANICE	LOT:3-014-000-48.370A	W/S BOYNTON RD.	17,906	70,800	3,710	0	3,297.71
DEANGELIS, EDSON R	LOT:6-075-000-64.000A	APPLE HILL RD.	0	0	8,783	0	310.30
DEANGELIS, EDSON R	LOT:6-076-000-4.000A	N/S APPLE HILL RD.	0	0	1,640	0	57.94
DEEKEN, JOHN S & DEEKEN, MARY F	LOT:5-058-001-5.100A	W/S CENTRE ST.	30,500	64,200	0	0	3,379.21
DEMERS, DAVID C & DEMERS, MARCIA R	LOT:2-002-000-65.000A	W/S BOWLDER RD.	0	0	3,900	0	137.79
DEMPSTER, CLIFFORD & DEMPSTER, LINDA	LOT:5-051-001-5.800A	S/S HUBBARD RD.	22,200	129,100	0	200	5,195.43
DONAHUE, DEBORAH A	LOT:3-016-002-59.000A	S/S CHAPMAN POND	7,533	0	0	0	266.14
DONAHUE, PAULA	LOT:3-016-002-59.000A	S/S CHAPMAN POND	7,533	0	0	0	266.14

Name of Owner(s) <u>Size</u>	Lot Number <u>Location</u>	<u>Land</u>	<u>Bldgs</u>	<u>C/Use</u>	<u>Vet</u>	<u>Tax</u>
DONAHUE, TIMOTHY 59.000A	LOT:3-016-002- S/S CHAPMAN POND	7,534	0	0	0	266.18
DUNHAM, MICHAEL J & DUNHAM, PEGGY 10.950A	LOT:6-017-001- W/S VALLEY RD.	39,500	81,200	0	0	4,264.33
DUNN, PHILIP & DUNN, SUSAN 1.000A	LOT:5-043-000- E/S SOUTH RD.	18,600	56,600	0	0	2,683.39
DUNTON, WILLIAM R & KRAUSS, JANET R 1.000A	LOT:3-113-000- E/S CENTRE ST.	19,800	52,600	0	0	2,583.47
EARNEST, ANN D 1.200A	LOT:5-053-000- S/S HUBBARD RD.	17,700	45,500	0	0	2,232.86
EDSON JR., CHARLES L & EDSON, RUTH M 23.920A	LOT:3-112-002- E/S CENTRE ST.	19,797	68,200	1,680	100	3,068.29
EGGERT, RICHARD & EGGERT, SUSAN 5.140A	LOT:3-043-005- E/S CENTRE ST.	23,100	77,300	0	100	3,447.13
EILERS, BETTINA 10.000A	LOT:6-011-004- NW/S ROUTE 9	0	0	800	0	38.26
EMPIRE MORTG.LIMIT.PARTNERSHIP 9.780A	LOT:1-024-002- W/S GILSUM RD.	23,400	63,300	0	0	3,093.74
ESTRADA, DONNA 0.560A	LOT:3-051-000- E/S CENTRE ST.	12,300	10,200	0	0	804.93
FARIA, PETER M & FARIA, JACQUELINE 5.500A	LOT:6-062-000- E/S HEIGHTS LANE	13,200	16,100	0	0	1,035.17
FARIA, PETER M & FARIA, JACQUELINE 1.250A	LOT:6-061-000- E/S HEIGHTS LANE	19,500	54,400	0	0	2,610.89
FARIA, PETER M & FARIA, JACQUELINE 0.250A	LOT:6-059-000- W/S HEIGHTS LANE	500	0	0	0	17.67
FITZPATRICK, JOSEPH J & FITZPATRICK, JEAN 155.500A	LOT:6-020-000- E/S CENTRE ST.	43,281	85,200	13,122	0	5,002.83
FITZPATRICK, JOSEPH J & FITZPATRICK, JEAN 3.500A	LOT:6-024-000- W/S CENTRE ST.	19,800	0	0	0	699.53
FONTAINE, JAMES 2.010A	LOT:3-040-001- N/S CENTRE ST.	23,200	20,400	0	100	1,440.39
FOOTE, STEPHEN W 67.900A	LOT:3-040-000- N/S GILSUM RD.	51,300	0	0	0	1,830.55
FOOTE, STEPHEN W 70.000A	LOT:3-134-000- N/S CENTRE ST.	35,200	2,500	0	0	1,345.26

Name of Owner(s)		Lot Number					
<u>Size</u>	<u>Location</u>		<u>Land</u>	<u>Bldgs</u>	<u>C/Use</u>	<u>Vet</u>	<u>Tax</u>
FORREST, JAMES A 4.700A	LOT:3-108-000- W/S CENTRE ST.		20,600	20,500	0	0	1,452.06
FRAZIER, TIMOTHY M & FRAZIER, KAREN K 22.300A	LOT:4-029-000- W/S VALLEY RD.		22,160	58,400	1,299	0	2,892.08
FRAZIER, TIMOTHY M & FRAZIER, KAREN K 1.800A	LOT:4-030-000- E/S VALLEY RD.		0	0	115	0	4.06
GARRAPY, ALICE F 20.000A	LOT:6-064-000- N/S OLD CONCORD RD.		30,800	65,700	0	0	3,409.35
GASBARRE, ESTATE OF, ANTHONY J 33.500A	LOT:6-021-000- E/S CENTRE ST.		16,421	119,300	3,340	0	4,962.16
GASBARRE, ESTATE OF, ANTHONY J 124.100A	LOT:6-023-000- SW/S CENTRE ST.		0	0	9,928	0	360.76
GEDDES, PAUL K 8.000A	LOT:1-020-000- OFF W/S GILSUM RD.		5,400	0	0	0	190.78
GILSON, NORACE P & GILSON, VIRGINIA 7.000A	LOT:3-085-000- E/S SOUTH RD.		36,800	51,100	0	0	3,105.51
GLADU JR., PHILIP R & GLADU, PATRICIA A 1.650A	LOT:3-066-000- S/S CHURCH ST.		21,500	57,100	0	100	2,676.94
GLAZIER, ALBERT & GLAZIER, MILDRED 76.000A	LOT:5-013-000- E/S FERRY BROOK RD.		10,855	19,600	4,896	0	1,248.95
GLAZIER, ALBERT & GLAZIER, MILDRED 7.000A	LOT:5-015-000- W/S FERRY BROOK RD.		0	0	672	0	23.74
GLAZIER, WALTER W 7.350A	LOT:5-034-000- OFF W/S SOUTH RD.		6,200	0	0	0	219.05
GLINE, CHERYL A 0.750A	LOT:6-028-000- N/S VALLEY RD.		16,700	56,100	0	0	2,572.02
GOEDICKE, MARIA M 16.220A	LOT:3-076-000- N/S CROSS RD.		14,228	15,100	1,120	0	1,075.73
GOLDEN, TIMOTHY & GOLDEN, TAMARA 2.430A	LOT:6-034-000- W/S CENTRE ST.		21,100	46,200	0	0	2,377.71
GOODMAN, JOAN F 33.200A	LOT:5-058-000- W/S CENTRE ST.		0	0	2,656	0	93.84
GOODNOW, LESLIE H & GOODNOW, ALMA M 0.300A	LOT:6-036-000- S/S VALLEY RD.		900	0	0	0	31.80
GOODNOW, LESLIE H & GOODNOW, WALTER L 18.900A	LOT:3-019-000- OFF E/S BOYNTON RD.		0	0	1,512	0	53.42

<u>Name of Owner(s)</u>	<u>Lot Number</u>	<u>Size</u>	<u>Location</u>	<u>Land</u>	<u>Bldgs</u>	<u>C/Use</u>	<u>Vet</u>	<u>Tax</u>
GOODNOW, LESLIE H & GOODNOW, WALTER L	LOT:6-041-000-	30.000A	N/S ROUTE 9	0	0	2,010	0	71.01
GOODNOW, LESLIE H & GOODNOW, ALMA M	LOT:6-025-000-	13.000A	W/S VALLEY RD.	20,880	81,800	737	0	3,653.72
GOODNOW, PHILIP & GOODNOW, SANDRA	LOT:3-044-001-	21.500A	W/S CENTRE ST.	35,900	43,300	0	0	2,798.14
GRANT, GERALD & GRANT, JUDITH B	LOT:5-022-000-	3.500A	N/S FERRY BROOK RD.	3,300	0	0	0	116.59
GRANT, GERALD & GRANT, JUDITH B	LOT:5-019-000-	23.500A	S/S FERRY BROOK RD.	17,384	85,600	1,162	0	3,679.48
GRAVES, COREY W & GRAVES, PAMELA	LOT:6-063-001-	3.570A	N/S OLD CONCORD RD.	20,400	37,000	0	0	2,048.22
GRAY, KERMIT M & GRAY, ANN M	LOT:6-015-000-	2.000A	E/S VALLEY RD.	24,000	33,300	0	100	1,924.41
GRAY, ROBERT & GRAY, LORRIE	LOT:6-033-000-	0.460A	W/S CENTRE ST.	12,200	56,600	0	0	2,430.70
GUYETTE, JODY	LOT:3-045-000-	0.570A	E/S CENTRE ST.	14,700	29,400	0	0	1,558.05
HABERMAN, SIMON V	LOT:3-030-000-	67.000A	E/S GILSUM RD.	34,640	11,100	11,806	0	2,033.10
HALL, DAVID N & HALL, HELEN S	LOT:5-014-000-	148.230A	W/S FERRY BROOK RD.	4,660	200	5,892	0	379.87
HALL, DAVID N & HALL, HELEN S	LOT:5-012-000-	0.230A	E/S FERRY BROOK RD.	900	0	0	0	31.80
HALL, GEORGE A	LOT:3-112-001-	9.500A	E/S CENTRE ST.	32,100	55,100	0	0	3,080.78
HAMILTON, HAZEL S	LOT:3-053-000-	4.000A	S/S CENTRE ST.	19,200	0	0	0	678.34
HAMILTON, STEPHEN & HAMILTON, NANCY	LOT:3-032-000-	17.500A	W/S GILSUM RD.	34,700	23,900	0	100	1,970.34
HAMILTON, STEPHEN & HAMILTON, NANCY	LOT:3-032-001-	0.000A	W/S GILSUM RD.	0	13,100	0	0	462.82
HAMILTON, STEPHEN & HAMILTON, NANCY	LOT:3-032-002-	0.000A	W/S GILSUM RD.	0	14,000	0	0	494.62
HAMILTON, STEPHEN & HAMILTON, NANCY	LOT:3-032-003-	0.000A	W/S GILSUM RD.	0	29,900	0	0	1,056.37

Name of Owner(s)		Lot Number					
<u>Size</u>	<u>Location</u>		<u>Land</u>	<u>Bldgs</u>	<u>C/Use</u>	<u>Vet</u>	<u>Tax</u>
HAMILTON, STEPHEN & HAMILTON, NANCY 0.000A	W/S GILSUM RD.	LOT:3-032-004-	0	4,850	0	0	171.35
HAMILTON, STEPHEN & HAMILTON, NANCY 0.000A	W/S GILSUM RD.	LOT:3-032-007-	0	9,000	0	0	317.97
HAMILTON, STEPHEN & HAMILTON, NANCY 0.000A	W/S GILSUM RD.	LOT:3-032-008-	0	28,600	0	0	1,010.44
HAMMOND JR., ESTATE OF, JOHN J & HAMMOND JR., FRANK W 15.000A	OFF CENTRE ST.	LOT:3-115-000-	0	0	1,200	0	42.40
HAMMOND JR., FRANK W & HAMMOND, MARY 72.000A	S/S OLD CONCORD RD.	LOT:6-067-000-	0	0	1,939	0	68.50
HANDY, LYLE A & HANDY, DONNA Y 5.000A	W/S SOUTH RD.	LOT:3-122-000-	23,500	68,100	0	0	3,236.23
HANSON, LESLIE & MAJOR, RICHARD W 17.000A	W/S SOUTH RD.	LOT:5-033-001-	19,740	82,800	1,248	0	3,666.83
HARDY, PRISCILLA A & BACALL, DARCY L 2.500A	E/S CENTRE ST. N/S VALLEY RD.	LOT:6-031-000-	22,400	120,200	0	0	5,038.06
HAYNES, ROBERT D & HAYNES, WENDY A 1.600A	N/S HUBBARD RD.	LOT:3-095-000-	20,600	52,600	0	0	2,586.16
HEEMSOOTH, FREDERICK C & HEEMSOOTH, CATHERINE M 5.000A	E/S CENTRE ST.	LOT:3-119-000-	27,200	41,600	0	100	2,330.70
HENAULT, STEPHEN & HENAULT, CINDY L 7.000A	N/S CENTRE ST.	LOT:3-037-000-	26,300	68,200	0	0	3,338.69
HENNINGER, ROBERT 6.900A	W/S CENTRE ST	LOT:5-058-002-	7,400	0	0	0	261.44
HENRY, DIANE 0.000A	B/O W/S SOUTH RD.	LOT:5-028-001-	0	28,600	0	0	1,010.44
HENRY, NEIL A & HENRY, DIANE 13.000A	W/S SOUTH RD.	LOT:5-028-000-	31,000	72,700	0	0	3,663.72
HENRY, NEIL A & HENRY, DONNA L 0.000A	B/O W/S SOUTH RD.	LOT:5-028-002-	0	105,800	0	0	3,737.91
HOFFMAN, JOHN E & HOFFMAN, JEAN W 16.800A	S/S BOWLDER RD.	LOT:2-006-000-	0	0	806	0	28.48
HOFFMAN, JOHN E & HOFFMAN, JEAN W 3.500A	SE/S BOWLDER RD.	LOT:2-006-001-	0	0	235	0	8.30
HOFFMAN, JOHN E & HOFFMAN, JEAN W 103.600A	N/S BOWLDER RD.	LOT:2-005-000-	0	0	4,643	0	164.04

Name of Owner(s)	Lot Number						
<u>Size</u>	<u>Location</u>	<u>Land</u>	<u>Bldgs</u>	<u>C/Use</u>	<u>Vet</u>	<u>Tax</u>	
HOFFMAN, JOHN E & HOFFMAN, JEAN W	LOT:2-012-000-243.000A	W/S BOWLDER RD.	0	0	15,241	0	538.46
HOFFMAN, JOHN E & HOFFMAN, JEAN W	LOT:2-011-000-223.890A	W/S BOWLDER RD.	25,576	290,900	13,756	0	11,667.10
HOTCHKISS, RICHARD M & HOTCHKISS, THERESE I	LOT:4-007-000-96.000A	N/S CROSS RD.	22,349	77,200	7,720	0	3,789.81
HOTCHKISS, RICHARD M & HOTCHKISS, THERESE I	LOT:3-077-003-1.900A	N/S CROSS RD.	0	0	30	0	1.06
HOTCHKISS, RICHARD M & HOTCHKISS, THERESE I	LOT:3-077-000-115.500A	N/S CROSS RD.	21,685	67,400	5,169	0	3,329.99
HOTCHKISS, RICHARD M & HOTCHKISS, THERESE I	LOT:3-077-001-8.700A	N/S CROSS RD.	0	0	383	0	13.53
HOTCHKISS, RICHARD M & HOTCHKISS, THERESE I	LOT:4-016-000-30.080A	S/S CROSS RD.COR BOWLDER RD.	17,368	25,800	2,446	0	1,611.54
HOTCHKISS, RICHARD M & HOTCHKISS, THERESE I	LOT:3-077-002-53.600A	WHITE BROOK DR.	22,052	114,400	2,223	0	4,899.39
HOWARD, DARLENE	LOT:2-008-000-8.100A	NW/S BOWLDER RD.	23,600	54,200	0	0	2,748.67
HOWARD, REX O & HOWARD, VIRGINIA M	LOT:3-015-000-20.000A	E/S BOYNTON RD.	10,391	13,700	756	100	777.84
HUGHES, MITCHELL	LOT:4-021-002-4.500A	W/S VALLEY RD.	11,800	6,900	0	0	660.67
HULL, MALCOLM	LOT:1-009-000-8.000A	OFF W/S COREY MINE RD.	5,400	0	0	0	200.78
HULL, RONALD R & HULL, MARY M	LOT:6-013-001-16.300A	N/S ROUTE 9	34,402	133,100	1,040	0	5,954.59
HUMMEL, ROBERT L & HUMMEL, GAIL E	LOT:3-031-005-11.300A	W/S GILSUM RD.	28,190	111,900	744	0	4,975.67
HUMMEL, ROBERT L & HUMMEL, GAIL E	LOT:3-031-002-16.100A	W/S GILSUM RD.	700	0	1,248	0	68.82
JACKSON JR., LAWRENCE	LOT:3-124-000-3.700A	W/S SOUTH RD.	21,800	26,300	0	0	1,699.37
JACKSON SR., LAWRENCE & JACKSON, LINDA D	LOT:3-087-000-4.000A	E/S SOUTH RD.	25,300	50,000	0	0	2,660.35
JACKSON, LESLIE E & JACKSON, JOANNE M	LOT:3-091-000-1.500A	N/S HUBBARD RD.	22,200	44,800	0	0	2,367.11

<u>Name of Owner(s)</u> <u>Size</u>	<u>Lot Number</u> <u>Location</u>	<u>Land</u>	<u>Bldgs</u>	<u>C/Use</u>	<u>Vet</u>	<u>Tax</u>
JACKSON, REGINALD L & JACKSON, JUNE 1.500A	LOT:6-060-000- HEIGHTS LANE	15,700	48,200	0	100	2,157.59
JACKSON, THOMAS L & JACKSON, LANA M 8.300A	LOT:6-058-000- S/S ROUTE 9	25,600	50,200	0	100	2,578.01
JARVIS, RICHARD & JARVIS, CARLENE 11.000A	LOT:3-031-001- W/S GILSUM RD.	25,240	77,900	3,661	0	3,773.28
JARVIS, RICHARD & JARVIS, CARLENE 10.000A	LOT:3-031-004- OFF GILSUM RD.	0	0	4,100	0	144.85
JEWETT, HEIRS OF, C/O THEODORE 18.800A	LOT:3-075-000- N/S CROSS RD.	0	0	827	0	29.22
JEWETT, HEIRS OF, C/O THEODORE 96.200A	LOT:3-083-001- S/S CENTRE ST.	0	0	4,233	0	149.55
JEWISS, ESTATE OF, DONALD E & JEWISS, KATHLEEN 1.660A	LOT:5-018-000- E/S FERRY BROOK RD.	11,900	12,600	0	0	865.58
JOBIN, JAMIE A 2.000A	LOT:3-065-000- E/S GILSUM RD.	22,200	68,100	0	0	3,190.30
JOHNSON, KEITH W & JOHNSON, JOAN A 2.000A	LOT:3-106-000- W/S CENTRE ST.	22,000	52,800	0	0	2,642.68
JONES SR., ALAN C 26.400A	LOT:4-015-000- S/S ELLIS RD. E/S VALLEY RD	40,600	38,500	0	0	2,794.60
JOYAL, CLAUDE F & JOYAL, MATTHEW E 7.400A	LOT:1-009-001- OFF E/S COREY MINE RD.	5,000	0	0	0	186.65
KAPACZIEWSKI, WILLIAM 68.000A	LOT:4-022-000- S/S ELLIS RD.	18,007	71,800	5,760	0	3,376.38
KEATING, DENNIS M & KEATING, LINDA 6.090A	LOT:3-103-000- N/S HUBBARD RD.	33,600	88,000	0	0	4,296.13
KEENE AMATEUR ASTRONOMERS 0.000A	LOT:5-045-001- W/S TYLER LANE	0	1,400	0	0	49.46
KEENE, DOUGLAS W & KEENE, RISA G 3.500A	LOT:6-078-000- S/S APPLE HILL RD.	32,700	142,000	0	0	6,172.15
KEESE, KRISTINE M 56.000A	LOT:6-013-000- N/S ROUTE 9	0	0	2,224	0	78.57
KELLER, EDWARD & KELLER, PATRICIA 0.250A	LOT:3-057-000- E/S ARLEN LANE	8,800	41,400	0	0	1,791.31
KENYON, STEVEN G 18.500A	LOT:4-018-000- S/S CROSS RD.	9,413	500	1,137	0	390.40

Name of Owner(s) <u>Size</u>	Lot Number <u>Location</u>	<u>Land</u>	<u>Bldgs</u>	<u>C/Use</u>	<u>Vet</u>	<u>Tax</u>
KENYON, STEVEN G & KENYON, LINDA M 0.920A	LOT:6-068-000- E/S OLD CONCORD RD.	18,000	67,500	0	0	3,020.71
KETTLER, ROBERT 91.500A	LOT:3-008-000- W/S GILSUM RD.	21,540	53,400	5,709	0	2,849.33
KEY, ELIZABETH 100.000A	LOT:5-002-000- S/S CENTRE ST.	62,200	5,000	0	0	2,397.92
KINGSBURY, GEORGE E & KINGSBURY, ROSALIE A 13.700A	LOT:3-050-000- S/S CENTRE ST.	32,500	14,600	0	100	1,564.04
KINGSBURY, WILLIAM E 2.500A	LOT:3-049-000- OFF S/S CENTRE ST.	13,900	11,200	0	0	886.78
KINSON, DAVID W & KINSON, LINDA J 35.000A	LOT:1-027-000- N/S GILSUM RD.	27,786	63,900	1,472	0	3,291.27
KNOX JR., EVERETT L & KNOX, MARGARET B 10.000A	LOT:5-029-000- W/S SOUTH RD.	36,300	103,300	0	0	4,932.07
KORDT, ELEANOR 60.000A	LOT:3-029-000- OFF E/S GILSUM RD.	0	0	2,112	0	74.62
KOZACZEK, LESLIE K & KOZACZEK, JENNIFER 1.700A	LOT:5-044-000- E/S SOUTH RD.	24,000	40,500	0	0	2,278.79
L & B TRUCK SERVICE, INC. 0.000A	LOT:3-109-001- W/S CENTRE ST.	0	30,100	0	0	1,063.43
L & B TRUCK SERVICE, INC. 0.000A	LOT:3-109-001- W/S CENTRE ST.	0	33,400	0	0	1,180.02
L & B TRUCK SERVICE, INC. 1.240A	LOT:3-109-001- W/S CENTRE ST.	25,300	0	0	0	893.85
L.B.J. LAND LEASE CO. 0.250A	LOT:4-003-000- S/S BOLSTER PND S/S BOWLDER RD	10,700	24,700	0	0	1,250.68
LABADIE, BARBARA S 2.300A	LOT:3-088-001- E/S SOUTH RD.	20,600	38,900	0	0	2,123.15
LABADIE, BARBARA S 8.000A	LOT:3-003-000- W/S NEW ROAD	5,400	0	0	0	190.78
LABADIE, BARBARA S 54.700A	LOT:1-018-001- W/S GILSUM RD.	0	0	1,925	0	68.01
LABADIE, BARBARA S 12.200A	LOT:3-089-001- E/S SOUTH RD.	22,807	31,900	890	0	1,964.24
LABADIE, RICHARD & LABADIE, JOYCE 5.210A	LOT:6-003-000- W/S VALLEY RD.	22,300	60,400	0	100	2,821.79

Name of Owner(s)	Lot Number						
<u>Size</u>	<u>Location</u>	<u>Land</u>	<u>Bldgs</u>	<u>C/Use</u>	<u>Vet</u>	<u>Tax</u>	
LACKEY JR., FRANK P & LACKEY, LISA A	LOT:5-051-000-5.000A	E/S SOUTH RD. & HUBBARD RD.	28,800	47,800	0	0	2,706.28
LAKE, SCOTT E	LOT:1-028-000-5.000A	N/S GILSUM RD.	27,000	69,800	0	0	3,419.94
LANTZ, WILLIAM & LANTZ, SUSAN	LOT:1-021-003-17.260A	W/S GILSUM RD.	14,774	111,200	1,375	0	4,499.24
LANTZ, WILLIAM & LANTZ, SUSAN	LOT:1-021-001-16.670A	OFF W/S GILSUM RD.	0	0	1,334	0	47.13
LAVIGNE, RANDOLPHE & LAVIGNE, GAIL A	LOT:5-060-000-7.500A	S/S HUBBARD RD.	25,900	85,400	0	0	3,932.23
LAZZARO, KEITH	LOT:5-055-000-11.300A	S/S HUBBARD RD.	21,700	81,000	860	0	3,695.36
LEE III, WALTER C	LOT:3-114-000-7.740A	E/S CENTRE ST.	26,711	106,700	379	0	4,726.80
LEE III, WALTER C	LOT:3-114-001-5.080A	E/S CENTRE ST.	0	0	325	0	11.48
LEE, EDWARD & LEE, JOANA	LOT:5-047-000-105.000A	END TYLER LANE	20,160	84,100	8,720	0	3,991.58
LESTER, FRANCIS G & LESTER, DOROTHY	LOT:6-067-001-22.430A	E/S APPLE HILL RD.	27,312	78,000	1,634	100	3,678.40
LINCOLN, FRANK & LINCOLN, JO ANN	LOT:6-037-000-1.010A	N/S VALLEY RD.	16,600	86,000	0	0	3,624.86
LITTLE, JOHN F & LITTLE, CAROLE J	LOT:6-071-000-2.000A	W/S APPLE HILL RD.	0	0	240	0	8.48
LITTLE, JOHN F & LITTLE, CAROLE J	LOT:6-070-000-53.000A	E/S APPLE HILL RD.	23,208	46,800	4,835	0	2,644.20
LUCY, SARAH	LOT:3-117-000-2.800A	E/S CENTRE ST.	25,600	51,900	0	0	2,765.46
MALAGUTI, PAUL D & MALAGUTI, LYNN M	LOT:3-048-000-18.000A	S/S CENTRE ST.	15,595	81,000	1,360	0	3,460.75
MALAGUTI, PAUL D & MALAGUTI, LYNN M	LOT:3-038-001-5.000A	W/S CENTRE ST.	0	0	400	0	14.13
MANN, ANTONINA & MANN, DAVID A	LOT:3-043-007-79.000A	NW/S CENTRE ST.	0	0	6,320	0	223.29
MANN, ANTONINA & MANN, DAVID A	LOT:3-043-008-5.127A	NW/S CENTRE ST.	0	0	410	0	14.49

<u>Name of Owner(s)</u> <u>Size</u>	<u>Lot Number</u> <u>Location</u>	<u>Land</u>	<u>Bldgs</u>	<u>C/Use</u>	<u>Vet</u>	<u>Tax</u>
MARQUIS, MICHAEL & MARQUIS, NANCY 36.400A	LOT:3-129-000- N/S SOUTH RD.	0	0	2,183	0	77.13
MARTIN, ERIC P & PARKHURST, DAWN 5.020A	LOT:1-024-001- GILSUM RD.	23,000	49,300	0	0	2,554.36
McCANN, EDWARD J & McCANN, ELEENE C 37.500A	LOT:3-084-000- E/S CENTRE ST.	25,261	90,200	2,512	100	4,067.99
McCANN, EDWARD J & McCANN, ELEENE C 2.250A	LOT:3-062-000- W/S SOUTH RD.	0	0	144	0	5.09
McKENNA, JOHN J 47.000A	LOT:1-005-000- E/S GILSUM RD.	21,200	0	0	0	759.00
MEADOWSEND TIMBERLANDS LIMITED 172.000A	LOT:5-046-000- OFF N/S ROUTE 9	2,250	0	13,360	0	551.50
MERRIFIELD, ALFRED & MERRIFIELD, LAURA 59.000A	LOT:3-041-000- N/S JENKINS LANE	23,083	68,300	4,536	0	3,388.82
MERRIFIELD, ALFRED & MERRIFIELD, LAURA 4.000A	LOT:3-133-000- S/S JENKINS LANE/CENTRE ST.	0	0	320	0	11.31
MERRILL, BRUCE K 0.250A	LOT:3-067-000- S/S CHURCH ST.	2,100	0	0	0	74.19
MEUSE, DALE R 2.510A	LOT:3-031-003- W/S GILSUM RD.	17,900	32,400	0	0	1,794.87
MILLER, EDGAR J & MILLER, GLORIA J 1.030A	LOT:3-017-000- N/S CHAPMAN ROAD	800	0	0	0	28.26
MILOTTE, PRISCILLA C 15.300A	LOT:3-089-000- E/S SOUTH RD.	24,588	96,800	1,040	0	4,368.63
MONROE, WILLIAM R & MONROE, MARION 1.990A	LOT:3-006-000- GILSUM RD.	16,500	33,600	0	0	1,770.03
MOONEY, MICHAEL J 25.000A	LOT:3-130-000- OFF S/S CENTRE ST.	750	300	1,960	0	106.34
MOONEY, MICHAEL J 0.250A	LOT:3-054-000- S/S CENTRE ST.	8,300	21,900	0	0	1,066.97
MOORE, CHARLES W & MOORE, SHELBY J 5.040A	LOT:3-043-004- N/S CENTRE ST.	23,800	82,500	0	0	3,755.58
MOORE, VALERIE B & MOORE, ROBERT 2.320A	LOT:5-024-000- W/S SOUTH RD.	12,800	500	0	0	479.89
MORRESSY JR., JOHN E & MORRESSY, BARBARA A 6.100A	LOT:6-072-000- W/S APPLE HILL RD.	30,300	53,900	0	0	2,974.79

<u>Name of Owner(s)</u> <u>Size</u>	<u>Lot Number</u> <u>Location</u>	<u>Land</u>	<u>Bldgs</u>	<u>C/Use</u>	<u>Vet</u>	<u>Tax</u>
MOSLEY, ESTATE OF, JOE S 35.300A	LOT:3-120-000- W/S SOUTH RD.	29,087	62,300	1,408	0	3,278.45
MOTTER, ANDREW & MOTTER, SIGNE 46.000A	LOT:4-011-000- S/S ELLIS RD.	15,715	85,500	4,342	0	3,766.62
MOTTER, ANDREW & MOTTER, SIGNE 25.000A	LOT:4-011-001- S/S ELLIS RD.	20,435	69,400	2,797	0	3,305.42
MURDOCK, E., INC. 394.800A	LOT:4-006-000- E/S BOWLDER RD./N/S ELLIS RD.	0	0	31,584	0	1,115.86
MURDOCK, E., INC. 11.000A	LOT:4-006-001- S/S ELLIS RESEVOIR	0	0	880	0	31.09
MURDOCK, E., INC. 60.000A	LOT:4-027-000- E/S VALLEY RD.	0	0	4,800	0	169.58
MURRIN, MICHAEL & MURRIN, CLAIRE 1.140A	LOT:6-038-000- N/S VALLEY RD.	7,700	200	0	0	279.11
MURRIN, MICHAEL & MURRIN, CLAIRE 0.780A	LOT:6-039-000- S/S VALLEY RD.	15,700	64,100	0	0	2,819.33
MYERS, HAROLD E & MYERS, ROSALIE 12.000A	LOT:3-107-000- W/S CENTRE ST.	29,400	12,600	0	0	1,483.86
NEFF, ALAN & NEFF, JANE 0.250A	LOT:6-019-000- S/S RUGG RD.	16,000	31,500	0	0	1,678.18
NEWELL, DEBORAH J 5.300A	LOT:3-103-001- W/S CENTRE ST.	25,200	77,000	0	0	3,610.73
NEWELL, JAMES D & NEWELL, SANDRA L 2.000A	LOT:3-129-001- SOUTH RD.	19,100	66,500	0	0	3,024.25
NEWMAN, RICHARD C 0.930A	LOT:4-034-000- N/S CROSS RD.	12,000	46,900	0	0	2,080.94
NICHOLS, ESTATE OF, MILDRED M 10.200A	LOT:6-048-000- E/S VALLEY RD.	26,700	0	0	0	943.31
NICHOLS, STANLEY 7.000A	LOT:5-059-000- S/S HUBBARD RD.	17,700	63,900	0	100	2,782.93
NIMS, DAVID O 20.000A	LOT:5-035-000- W/S SOUTH RD.	0	0	1,600	0	56.53
NIMS, DAVID O 0.100A	LOT:5-035-001- E/S SOUTH RD.	400	0	0	0	14.13
NIMS, FLOYD A & NIMS, JULIE A 5.200A	LOT:6-056-002- E/S OLD CONCORD RD.	21,300	29,000	0	0	1,777.10

<u>Name of Owner(s)</u>	<u>Lot Number</u>	<u>Land</u>	<u>Bldgs</u>	<u>C/Use</u>	<u>Vet</u>	<u>Tax</u>	
<u>Size</u>	<u>Location</u>						
NIMS, FRANK L	LOT:2-004-000- 57.000A	W/S BOWLDER RD.	13,288	0	3,456	0	591.57
NIMS, FRANK L	LOT:3-112-000- 5.040A	E/S CENTRE ST.	27,600	75,400	0	700	2,938.99
NIMS, HERBERT G & NIMS, SLYVIA R	LOT:6-056-001- 36.800A	E/S OLD CONCORD RD.	23,710	72,200	2,227	0	3,501.85
NOLAN, CHARLES F & NOLAN, ANNE M	LOT:3-044-000- 0.880A	W/S CENTRE ST.	13,500	69,400	0	0	2,928.86
NOONAN, DENNIS M & NOONAN, LYNN M	LOT:3-063-000- 1.200A	N/S CENTRE ST.	16,300	77,700	0	0	3,321.02
NORMAND, RICHARD E	LOT:1-023-000- 34.100A	S/S COREY MINE RD/E/S GILSUM	18,344	47,900	2,560	0	2,430.85
NYNEX/NEW ENGLAND TELEPHONE CO	LOT:6-051-000- 0.710A	S/S OLD CONCORD RD.	17,000	85,400	0	0	3,617.79
OLSEN FAMILY LIMITED	LOT:1-014-000- 753.000A	E/S OLD COUNTY RD.	0	0	13,730	0	485.08
OUELLETTE, DELBERT J & OUELLETTE, MARIE	LOT:4-005-000- 2.230A	E/S BOWLDER RD.	19,000	32,000	0	0	1,819.85
OUELLETTE, DELBERT J & OUELLETTE, MARIE	LOT:2-017-000- 2.290A	W/S BOWLDER RD.	18,900	2,800	0	0	776.66
OUELLETTE, JOSEPH D & BOUCHIE, HEIDI A	LOT:3-120-001- 1.300A	W/S SOUTH RD.	19,100	33,800	0	0	1,887.65
OVSENIK, JOSEPH J & OVSENIK, AUDREY M	LOT:6-052-000- 7.000A	W/S APPLE HILL RD.	52,500	101,100	0	100	5,326.69
PAIGHT LOGGING, INC.	LOT:1-018-000- 50.000A	E/S GILSUM RD.	0	0	1,760	0	62.18
PAQUETTE, DALE & PAQUETTE, JOYCE	LOT:2-016-000- 6.600A	W/S BOWLDER RD.	21,000	12,500	0	0	1,195.39
PAQUETTE, HECTOR F & PAQUETTE, BONNIE	LOT:5-005-000- 39.290A	PRICE RD.	51,200	182,000	0	0	8,238.96
PAQUETTE, MARK & PAQUETTE, DONNA A	LOT:3-033-000- 0.990A	W/S GILSUM RD.	14,300	35,200	0	0	1,766.32
PARKER, BRENDA	LOT:6-029-000- 12.000A	W/S VALLEY RD.	28,863	57,200	1,200	100	2,983.00
PARKER, BRENDA	LOT:6-046-000- 1.000A	S/S VALLEY RD.	0	0	120	0	4.24

Name of Owner(s) <u>Size</u>	Lot Number <u>Location</u>	<u>Land</u>	<u>Bldgs</u>	<u>C/Use</u>	<u>Vet</u>	<u>Tax</u>
PARKER, BRENDA 8.380A	LOT:6-017-000- W/S VALLEY RD.	34,600	35,300	0	0	2,469.57
PARKER, THEODORE E & PARKER, MARY K 4.280A	LOT:3-082-000- S/S CENTRE ST.	31,800	89,800	0	100	4,196.13
PATNODE, GARY & PATNODE, TRICIA 43.600A	LOT:6-042-001- OFF S/S ROUTE 9	21,332	79,500	3,328	0	3,679.97
PATTERSON, CHRISTA H 19.700A	LOT:5-004-000- END OFF PRICE RD.	15,091	44,700	3,327	0	2,229.96
PERKINS, SHARON MJK 5.170A	LOT:6-063-002- N/S OLD CONCORD RD.	23,300	52,700	0	0	2,711.93
PERNE, ESTHER J 6.210A	LOT:6-011-002- NW/S ROUTE 9	20,100	13,200	0	0	1,176.49
PHILBRICK, FRANKLIN M & PHILBRICK, DONNA 1.700A	LOT:3-092-000- W/S HUBBARD RD.	21,600	45,500	0	0	2,370.64
PHILLIPS, JESSE R 1.000A	LOT:3-036-000- N/S CENTRE ST.	15,400	19,900	0	0	1,247.15
PHINNEY, ROBERT A & PHINNEY, JANE A 15.000A	LOT:1-006-000- E/S GILSUM RD.	11,764	9,600	1,005	0	790.30
PHINNEY, ROBERT A & PHINNEY, JANE A 2.500A	LOT:1-004-000- W/S GILSUM RD.	0	0	200	0	7.07
PIPER, WINTHROP W 11.250A	LOT:3-004-000- S/S & W/S GILSUM RD.	0	0	1,350	0	47.70
PLANTE, GORDON 0.000A	LOT:3-044-002- W/S CENTRE ST./M.H. ONLY	0	23,100	0	100	362.82*
POWERS, PETER & POWERS, DONNA 5.600A	LOT:6-006-000- W/S VALLEY RD.	20,300	51,400	0	100	2,433.16
PRATT, CHARLES C & PRATT, GAYNELLE 3.000A	LOT:4-021-003- W/S VALLEY RD.	17,300	0	0	0	611.21
PRATT, CHARLES C & PRATT, GAYNELLE 4.000A	LOT:4-028-000- E/S VALLEY RD.	22,300	65,400	0	100	2,998.44
PRICE SR., ROGER E & PRICE, DORIS E 4.500A	LOT:6-057-000- N/S OLD CONCORD RD.	27,000	72,300	0	100	3,408.27
PRIMROSE, DONALD R 0.940A	LOT:3-123-000- W/S SOUTH RD.	19,400	15,800	0	0	1,256.06
PRIMROSE, DONALD R 1.340A	LOT:6-032-000- N/S CENTRE ST.	20,500	87,000	0	0	3,797.98

<u>Name of Owner(s)</u> <u>Size</u>	<u>Lot Number</u> <u>Location</u>	<u>Land</u>	<u>Bldgs</u>	<u>C/Use</u>	<u>Vet</u>	<u>Tax</u>
PRIMROSE, DONALD R 50.100A	LOT:2-005-001- N/S BOWLDER RD.	15,700	20,400	4,735	0	1,442.70
PUBLIC SERVICE CO. OF N.H. 0.000A	LOT:7-777-777- PUBLIC SERVICE CO. OF NH	0	330,277	0	0	11,668.69
PUTNAM, HOWARD & PUTNAM, JUDITH 15.400A	LOT:4-012-000- N/S ELLIS RD.	20,543	77,000	1,016	0	3,482.09
RAWSON, ESTATE OF 55.000A	LOT:3-029-001- OFF E/S GILSUM RD.	3,100	0	0	0	109.52
RAWSON, ESTATE OF 55.000A	LOT:3-029-002- OFF E/S GILSUM RD.	3,100	0	0	0	109.52
RIOUX, WILLIAM E & RIOUX, CINDY J 1.200A	LOT:6-055-000- S/S OLD CONCORD RD.	18,400	96,600	0	0	4,062.95
RIOUX, WILLIAM E & RIOUX, CINDY J 17.800A	LOT:6-054-000- S/S OLD CONCORD RD.	0	0	1,566	0	65.33
RIOUX, WILLIAM E & RIOUX, CINDY J 12.500A	LOT:6-053-000- E/S APPLE HILL RD.	0	0	1,100	0	48.86
ROBBINS, KATHLEEN P 25.000A	LOT:3-031-000- W/S GILSUM RD.	32,557	65,800	2,670	0	3,569.28
ROBERTS, ELAINE M 15.000A	LOT:3-118-000- E/S CENTRE ST.	0	0	1,200	0	42.40
ROBERTS, JOYCE E 1.300A	LOT:3-099-000- N/S HUBBARD RD.	17,700	59,400	0	0	2,751.18
ROBERTS, WALTER E & ROBERTS, JOYCE E 0.500A	LOT:6-027-001- S/S RUGG RD.	13,800	16,600	0	0	1,084.77
ROBINSON JR., EARL J 2.500A	LOT:3-090-000- E/S SOUTH RD. COR HUBBARD RD.	20,900	26,000	0	0	1,656.98
ROBINSON JR., RICHARD L & ROBINSON, MARILYN M 2.000A	LOT:3-126-000- W/S SOUTH RD.	22,800	25,000	0	0	1,688.77
ROBINSON JR., WILLIAM J & ROBINSON, LILA M 8.000A	LOT:3-127-000- W/S SOUTH RD.	13,600	6,100	0	0	696.00
ROBINSON JR., WILLIAM J & ROBINSON, LILA M 2.000A	LOT:3-125-000- W/S SOUTH RD.	21,500	23,300	0	0	1,582.78
ROBINSON, WILLIAM A 8.600A	LOT:5-057-000- S/S HUBBARD RD.	35,200	72,900	0	100	3,719.17
RODOLITZ, ANNE C 10.000A	LOT:3-068-000- N/S CENTRE ST. & CHURCH ST	18,900	127,700	0	0	6,289.28

<u>Name of Owner(s)</u>	<u>Lot Number</u>	<u>Land</u>	<u>Bldgs</u>	<u>C/Use</u>	<u>Vet</u>	<u>Tax</u>
<u>Size</u>	<u>Location</u>					
ROKES, KEITH M & ROKES, CRYSTAL	LOT:5-020-000-					
1.000A	N/S FERRY BROOK RD.	14,600	56,600	0	0	2,515.50
ROWE, RICHARD C & ROWE, KATHLEEN N	LOT:6-035-000-					
0.800A	W/S CENTRE ST./VALLEY RD.	17,700	68,800	0	100	2,956.05
RUBEGA, MARY	LOT:4-021-000-					
30.000A	NW/S VALLEY RD.	18,808	75,100	1,792	0	3,381.08
RUBEGA, MARY	LOT:4-020-000-					
38.000A	W/S VALLEY RD.	0	0	2,432	0	85.92
SAKOWICZ, JAMES R & SAKOWICZ, JOYCE M	LOT:3-034-000-					
7.000A	N/S CENTRE ST.	25,761	38,900	400	0	2,298.61
SAKOWICZ, JAMES R & SAKOWICZ, JOYCE M	LOT:3-035-000-					
5.000A	N/S CENTRE ST.	0	0	210	0	7.42
SCHMITT, FRED A & SCHMITT, ALICE J	LOT:6-042-000-					
1.500A	S/S ROUTE 9	20,900	75,900	0	100	3,319.94
SCULLY, JAMES J & SCULLY, GRACE A	LOT:3-121-000-					
0.500A	W/S SOUTH RD.	14,200	27,000	0	0	1,455.60
SEAFIELD PINES HOSPITAL CORP.	LOT:5-046-001-					
25.820A	OFF N/S ROUTE 9	14,500	0	0	0	512.29
SHEEHAN, CONSTANCE	LOT:3-064-000-					
2.700A	N/S CENTRE ST. COR GILSUM RD.	26,000	72,500	0	100	3,380.00
SICA, MARIO & LUCAS, CHRISTOPHER	LOT:1-011-000-					
43.000A	OFF E/S COREY MINE RD.	16,100	0	0	0	578.81
SIMS, BRIAN T	LOT:6-004-000-					
5.400A	W/S VALLEY RD.	19,300	48,300	0	0	2,412.19
SMITH, MARK W & SMITH, HEIDI M	LOT:3-012-000-					
2.000A	S/S GILSUM RD.	16,700	18,500	0	0	1,256.06
SMITH, RANDALL & SMITH, SHEILA	LOT:5-013-001-					
0.000A	E/S FERRY BROOK RD.	0	20,700	0	0	731.33
SMITH, RANDALL & SMITH, MARK W	LOT:5-011-000-					
17.530A	OFF S/S CENTRE ST.	11,300	0	0	0	399.23
SMITH, RICHARD H & SMITH, ANA	LOT:2-015-000-					
326.500A	W/S BOWLDER RD.	0	0	11,493	0	406.05
SMITH, STERLING E & SMITH, MARY V	LOT:3-093-000-					
1.600A	N/S HUBBARD RD.	20,400	600	0	0	741.93
SOCIETY FOR THE PROTECTION OF	LOT:1-030-000-					
2.900A	E/S GILSUM RD.	0	0	102	0	3.60

<u>Name of Owner(s)</u> <u>Size</u>	<u>Location</u>	<u>Lot Number</u>	<u>Land</u>	<u>Bldgs</u>	<u>C/Use</u>	<u>Vet</u>	<u>Tax</u>
SOCIETY FOR THE PROTECTION OF 172.000A	E/S GILSUM RD.	LOT:1-029-000-	0	0	6,054	0	213.89
SOCIETY FOR THE PROTECTION OF 24.400A	E/S GILSUM RD.	LOT:3-013-000-	0	0	859	0	30.35
SPICHER, RUDOLPH A & SPICHER, ELIZABETH 50.000A	OFF E/S GILSUM RD.	LOT:1-007-000-	1,500	0	3,600	0	180.18
SPRAGUE JR., WILBER H 9.600A	N/S BOWLDER RD.	LOT:2-009-000-	22,000	20,500	0	0	1,516.55
SPRAGUE SR., WILBER H & SPRAGUE, JUDY A 2.000A	W/S CENTRE ST.	LOT:3-105-000-	21,900	46,300	0	0	2,409.51
SPRAGUE, IRMA 1.080A	E/S VALLEY RD.	LOT:6-016-000-	20,800	27,100	0	100	1,415.66*
SPRAGUE, KENNETH E & SPRAGUE, TAMMY S 2.000A	E/S CENTRE ST.	LOT:3-111-000-	19,400	28,900	0	0	1,706.44
STAGNER, RACHEL A 5.900A	W/S VALLEY RD.	LOT:6-008-000-	18,800	36,300	0	0	1,946.68
STEVENS JR., THOMAS H 4.300A	W/S CENTRE ST.	LOT:5-058-003-	20,000	69,000	0	0	3,175.81
STOCKWELL, CRAIG & MUSTIN, SARAH J 325.000A	W/S GILSUM RD.	LOT:1-026-001-	0	0	26,000	0	928.58
STONE, MICHAEL A & THERENIN, MELINDA M 0.000A	GILSUM RD., WOODLAND ACRES MHP	LOT:3-032-005-	0	28,200	0	0	996.31
STRAETER, ECKHARD & STRAETER, URSULA 16.000A	E/S COREY MINE RD.	LOT:1-010-000-	0	0	1,280	0	45.22
SULLIVAN, TOWN OF 0.850A	S/S VALLEY RD./COR CENTRE ST.	LOT:6-045-000-	600	0	0	0	0.00
SULLIVAN, TOWN OF & E. SULLIVAN CEMETERY 0.950A	N/S CENTRE ST.	LOT:6-000-000-	0	0	0	0	0.00
SULLIVAN, TOWN OF & CEMETERY 0.300A	N/S CENTRE ST.	LOT:3-034-001-	0	0	0	0	0.00
SULLIVAN, TOWN OF & MONADNOCK SCHOOL DISTRICT 3.500A	W/S CENTRE ST.	LOT:3-110-000-	30,000	209,200	0	0	0.00
SULLIVAN, TOWN OF & FIRE STATION 0.000A	N/S CENTRE ST.	LOT:3-074-000-	0	47,100	0	0	0.00

<u>Name of Owner(s)</u>	<u>Lot Number</u>	<u>Land</u>	<u>Bldgs</u>	<u>C/Use</u>	<u>Vet</u>	<u>Tax</u>
<u>Size</u>	<u>Location</u>					
SULLIVAN, TOWN OF & JEWETT PARK 4.500A	LOT:3-069-000- N/S CENTRE ST./COR CHURCH ST.	19,200	0	0	0	0.00
SULLIVAN, TOWN OF & LIBRARY 1.380A	LOT:3-074-000- N/S CENTRE ST.	16,700	49,100	0	0	0.00
SULLIVAN, TOWN OF & TOWN POUND 0.110A	LOT:3-062-001- W/S SOUTH RD.	1,600	0	0	0	0.00
SULLIVAN, TOWN OF & WINCH TRUST 113.000A	LOT:3-073-000- OFF N/S CENTRE ST.	44,200	0	0	0	0.00
SULLIVAN, TOWN OF 6.290A	LOT:3-070-000- N/S OFF CHURCH ST.	35,900	9,400	0	0	0.00
SULLIVAN, TOWN OF & TOWN HALL (NEW) 3.700A	LOT:3-072-001- CHURCH ST.	22,400	167,300	0	0	0.00
SULLIVAN, TOWN OF 0.870A	LOT:3-071-000- L/O N/S CHURCH ST.	100	0	0	0	0.00
SWAZEY, ESTHER 44.900A	LOT:3-021-000- N/S GILSUM RD.	21,254	13,400	3,200	0	1,337.38
SWEET, ROGER H & SWEET, ANN K 25.000A	LOT:3-079-000- S/S CROSS RD.	0	0	2,213	0	78.19
SWEET, ROGER H & SWEET, ANN K 40.000A	LOT:3-080-000- E/S CENTRE ST.	29,716	141,300	2,928	0	6,145.44
SWEET, ROGER H & SWEET, ANN K 20.000A	LOT:3-081-000- W/S CENTRE ST.	0	0	3,090	0	109.17
SWETT, DAVID W 8.000A	LOT:5-003-000- S/S PRICE RD.	0	0	96	0	3.39
SWETT, DAVID W 110.000A	LOT:1-019-000- W/S GILSUM RD.	0	0	3,872	0	136.80
SWETT, DAVID W 120.000A	LOT:2-003-000- OFF W/S BOWLDER RD.	0	0	4,160	0	146.97
SWETT, DAVID W 18.000A	LOT:5-007-000- OFF W/S FERRY BROOK RD.	0	0	634	0	22.40
SWETT, DAVID W 23.000A	LOT:2-001-000- OFF W/S BOWLDER RD.	0	0	1,472	0	52.01
SWETT, DAVID W 25.000A	LOT:4-001-000- E/S BOWLDER RD.	0	0	880	0	31.09
SWETT, DAVID W 42.200A	LOT:3-088-004- N/S HUBBARD RD.	0	0	1,486	0	52.50

Name of Owner(s)		Lot Number					
<u>Size</u>	<u>Location</u>		<u>Land</u>	<u>Bldgs</u>	<u>C/Use</u>	<u>Vet</u>	<u>Tax</u>
SWETT, DAVID W	LOT:3-088-003- 52.300A	OFF SOUTH RD./N/S HUBBARD RD.	0	0	1,841	0	65.04
SWETT, DAVID W	LOT:3-088-000- 8.600A	E/S SOUTH RD.	44,000	74,200	0	0	4,176.01
SWETT, ESTATE OF, RICHARD L	LOT:4-004-000- 60.000A	OFF E/S BOWLDER RD.	0	1,000	2,112	0	109.95
SWETT, FRANK E & SWETT, SHIRLEY L	LOT:3-038-000- 5.870A	W/S CENTRE ST.	23,200	47,800	0	100	2,408.43
SWETT, MAURICE F & SWETT, HELEN E	LOT:3-028-000- 50.000A	W/S GILSUM RD.	35,150	57,500	1,890	100	3,240.10
TALBOT, DANIEL & TALBOT, JANETTE	LOT:6-026-002- 3.400A	W/S CENTRE ST.	26,900	62,100	0	0	3,175.81
TALBOT, DANIEL & TALBOT, JANETTE	LOT:6-026-001- 2.070A	W/S CENTRE ST.	20,900	0	0	0	748.40
TARDIFF, JAMES L & TARDIFF, ESTELLA	LOT:5-016-000- 5.000A	N/S FERRY BROOK RD.	20,300	122,600	0	0	5,048.66
TARDIFF, JAMES L & TARDIFF, ESTELLA	LOT:5-021-001- 1.180A	NW/S FERRY BROOK RD.	10,900	15,800	0	100	843.31
TATHAM III, CHARLES & TATHAM, SANDRA G	LOT:4-025-000- 17.400A	OFF S/S ELLIS RD.	0	0	1,392	0	49.18
TEMPLE, DONALD L & TEMPLE, KATHRYN M	LOT:3-027-000- 4.000A	E/S GILSUM RD.	30,100	44,000	0	0	2,617.95
THAYER JR., ROBERT W	LOT:2-013-000- 40.000A	W/S BOWLDER RD.	0	0	3,200	0	113.06
THAYER JR., ROBERT W	LOT:6-014-000- 2.000A	E/S VALLEY RD.	18,400	66,100	0	100	2,885.39
THOMPSON, PAUL BARKER	LOT:6-012-000- 4.810A	S/S ROUTE 9	0	0	385	0	13.60
THOMPSON, PAUL BARKER	LOT:6-011-000- 13.010A	NW/S ROUTE 9	0	0	1,041	0	36.78
THOMPSON, RICHARD E	LOT:6-011-001- 8.590A	NW/S ROUTE 9	0	0	687	0	24.27
THOMPSON, RICHARD E	LOT:6-012-001- 1.500A	S/S ROUTE 9	0	0	120	0	4.24
THOMPSON, WARD C & THOMPSON, DIANA L	LOT:4-026-000- 30.750A	OFF E/S ELLIS RD.	0	0	2,460	0	86.91

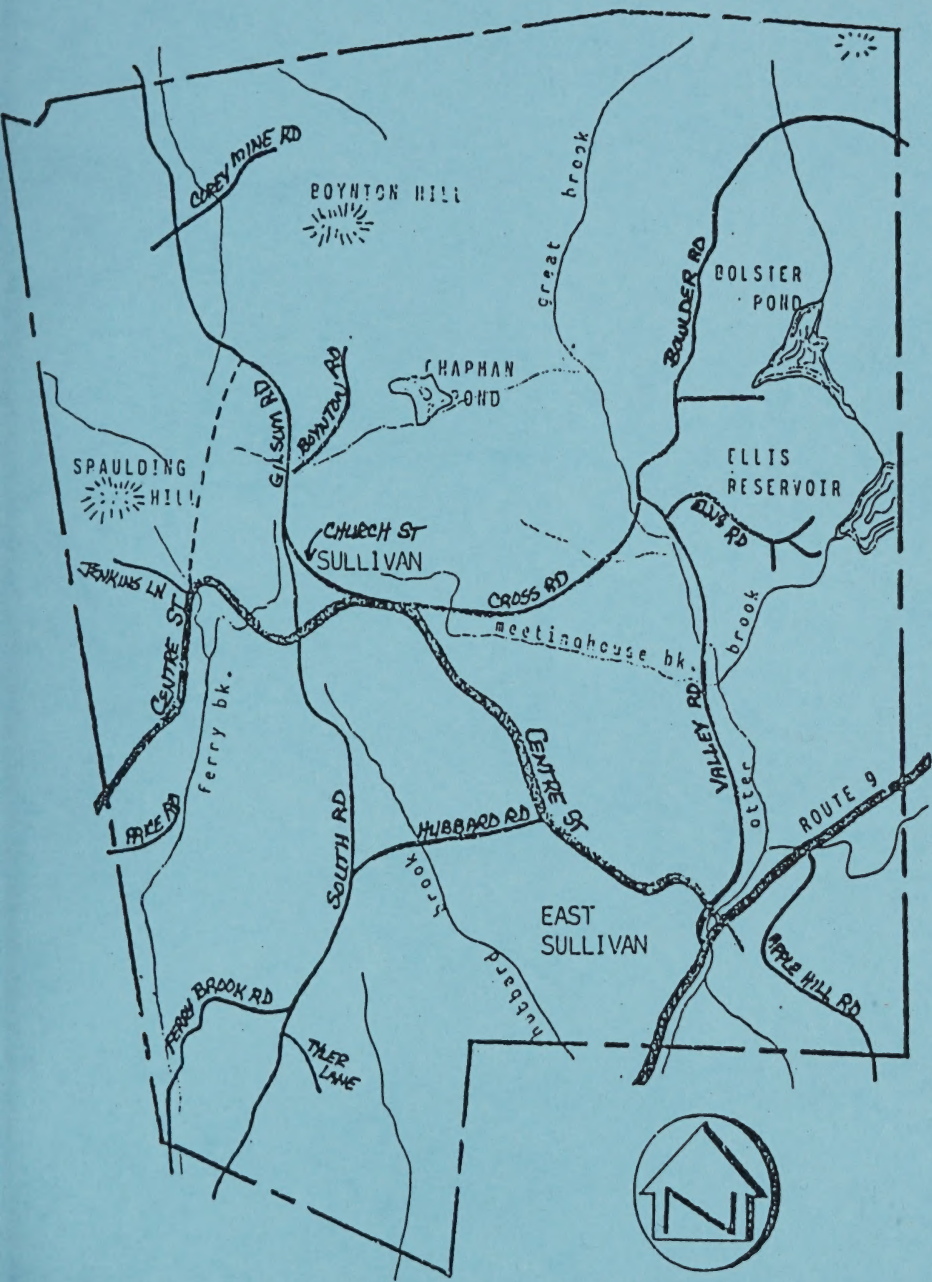
<u>Name of Owner(s)</u>	<u>Lot Number</u>	<u>Land</u>	<u>Bldgs</u>	<u>C/Use</u>	<u>Vet</u>	<u>Tax</u>
<u>Size</u>	<u>Location</u>					
THOMPSON, WARD C & THOMPSON, DIANA L	LOT:4-031-000-					
65.000A	OFF E/S VALLEY RD.	0	0	5,200	0	183.72
THOMPSON, WARD C	LOT:6-011-003-					
12.400A	NW/S ROUTE 9	0	0	992	0	35.05
TOUTANT, CHARLES H	LOT:5-050-000-					
55.000A	E/S SOUTH RD.	43,314	88,500	2,176	100	4,633.87
TRAHAN, GEORGE A	LOT:5-001-000-					
17.300A	S/S CENTRE ST. & PRICE RD.	21,100	0	0	0	745.46
TREMBLAY, NORMAN	LOT:3-031-006-					
72.000A	E/S NEW RD.	0	0	2,534	0	89.53
TURNER, ESTATE OF VIRGINIA	LOT:2-011-002-					
30.800A	W/S BOWLDER RD.	0	0	2,464	0	87.05
UNITED CONGREGATIONAL CHURCH	LOT:3-072-000-					
1.630A	N/S CENTRE ST.	20,300	96,000	0	0	0.00
VAN DE POLL, ERICKSON & VAN DE POLL, WENDY	LOT:1-021-002-					
55.880A	W/S GILSUM RD.	20,541	51,200	2,560	0	2,625.05
VARNEY, TERRY D	LOT:3-032-006-					
0.000A	B/O WOODLAND ACRES M.H. PARK	0	26,100	0	0	922.11
WALTER, JOHN & WALTER, PRISCILLA T	LOT:4-032-000-					
63.000A	E/S OLD WARREN HILL RD.	0	0	4,030	0	142.38
WALTERS, JANET L & MACLEAN, RAYMOND	LOT:6-079-001-					
12.200A	S/S APPLE HILL RD.	21,226	102,500	1,224	0	4,414.48
WALTERS, JOHN M & WALTERS, THOMAS H H	LOT:6-079-002-					
62.000A	S/S APPLE HILL RD.	0	0	5,072	0	179.19
WALTERS, JOHN M & WALTERS, THOMAS H. & JANET L	LOT:6-080-000-					
0.330A	W/S APPLE HILL RD.	0	0	40	0	1.41
WARN, HEIRS OF, RICHARD	LOT:6-066-000-					
0.250A	S/S OLD CONCORD RD.	800	0	0	0	28.26
WASHBURN, DOUGLAS E & WASHBURN, HELEN	LOT:3-014-002-					
1.830A	W/S BOYNTON RD.	19,600	77,800	0	100	3,341.14
WASHBURN, LEONARD T & WASHBURN, AUDREY	LOT:6-026-000-					
1.000A	N/S VALLEY RD.	17,200	52,900	0	0	2,476.63
WEBER, ALLAN E & WEBER, SHARON J	LOT:4-017-000-					
49.900A	S/S CROSS RD.	15,188	127,900	1,198	0	5,097.62
WEBER, ALLAN E & WEBER, SHARON J	LOT:3-078-000-					
25.140A	S/S CROSS RD.	0	0	595	0	21.02

<u>Name of Owner(s)</u>	<u>Lot Number</u>	<u>Land</u>	<u>Bldgs</u>	<u>C/Use</u>	<u>Vet</u>	<u>Tax</u>
<u>Size</u>	<u>Location</u>					
WESTRA, VIRGINIA M	LOT:3-109-000-20.250A	30,165	70,400	1,670	0	3,611.96
	W/S CENTRE ST.					
WHEELER JR., KARL W	LOT:3-011-000-2.000A	16,700	51,700	0	100	2,316.57
	W/S GILSUM RD.					
WHEELER JR., KARL W	LOT:3-014-001-1.100A	800	0	0	0	28.26
	S/S CUMMINGS RD.					
WHEELER, ELAINE M	LOT:4-023-000-10.000A	22,000	34,600	0	0	1,999.68
	S/S ELLIS RD.					
WHEELER, JESSE & WHEELER, MARGARET	LOT:3-046-000-23.000A	19,058	63,400	1,344	0	2,960.72
	E/S CENTRE ST.					
WHEELER, JESSE & WHEELER, MARGARET	LOT:3-132-000-6.700A	0	0	536	0	18.94
	E/S CENTRE ST.					
WHEELER, KEVIN W & WHEELER, PENNY M	LOT:3-010-000-2.000A	16,700	26,300	0	0	1,519.19
	W/S GILSUM RD.					
WHIPPIE, ERIC J & WHIPPIE, SUSAN L	LOT:1-022-000-9.200A	34,200	75,300	0	0	3,907.33
	N/S COREY MINE RD.					
WHITEHOUSE, ALICE L & CHICKERING, ELIZABETH W	LOT:6-010-001-2.000A	1,500	0	0	0	53.00
	OFF N/S ROUTE 9 (REAR LOT)					
WHITNEY, JAMES R & WHITNEY, PAMELA L	LOT:3-047-000-280.360A	23,106	0	16,639	0	1,404.19
	S/S CENTRE ST.					
WHITNEY, JAMES R & WHITNEY, PAMELA L	LOT:3-047-001-6.640A	29,400	68,200	0	0	3,448.21
	S/S CENTRE ST.					
WICHLAND, BRUCE & WICHLAND, KELLY L	LOT:6-049-000-1.600A	21,500	49,900	0	0	2,522.56
	S/S ROUTE 9					
WILDER, HILLIARE	LOT:6-009-000-26.000A	7,954	26,400	1,020	0	1,249.76
	E/S VALLEY RD.					
WILLARD, LELAND H & WILLARD, CYNTHIA	LOT:6-065-000-13.800A	4,385	1,000	1,024	0	226.43
	OLD CONCORD RD.					
WILLARD, LELAND H & WILLARD, CYNTHIA	LOT:6-069-000-33.800A	0	0	2,704	0	95.53
	OFF APPLE HILL RD.					
WILLETTE, RANDALL C & WILLETTE, RITA M	LOT:3-086-000-4.000A	24,600	46,500	0	0	2,511.96
	E/S SOUTH RD.					
WILLIAMS, JOHN J & WILLIAMS, LINDA J	LOT:1-003-000-3.000A	2,300	0	0	0	91.26
	OFF W/S GILSUM RD.					
WOODBURY III, JOHN H	LOT:5-021-000-128.320A	0	0	10,266	0	362.70
	N/S FERRY BROOK RD.					

<u>Name of Owner(s)</u>	<u>Lot Number</u>	<u>Size</u>	<u>Location</u>	<u>Land</u>	<u>Bldgs</u>	<u>C/Use</u>	<u>Vet</u>	<u>Tax</u>
WOODBURY, JOHN B & WOODBURY, KATHLEEN	LOT:5-037-000-	0.250A	W/S SOUTH RD.	6,800	9,300	0	0	568.81
WOODBURY, JOHN B & WOODBURY, KATHLEEN	LOT:5-036-000-	4.750A	W/S SOUTH RD.	18,700	0	0	0	660.67
WOODBURY, JOHN B & WOODBURY, KATHLEEN	LOT:5-038-000-	5.500A	W/S SOUTH RD.	30,200	91,000	0	0	4,282.00
WOODBURY, LEONARD W	LOT:3-104-000-	2.000A	W/S CENTRE ST.	23,700	43,000	0	0	2,356.51
WOODBURY, LOIS G	LOT:3-097-000-	1.000A	N/S HUBBARD RD.	10,800	0	0	0	381.56
WOODBURY, RICHARD W & WOODBURY, LOIS G	LOT:3-001-000-	60.000A	OFF W/S NEW RD.	0	0	2,870	0	101.40
WOODBURY, RICHARD W & WOODBURY, LOIS G	LOT:3-022-000-	22.000A	N/S GILSUM RD.	0	0	774	0	27.35
WOODBURY, RICHARD W	LOT:5-023-000-	14.000A	S/S FERRY BROOK RD.	0	0	1,120	0	39.57
WOODBURY, RICHARD W & WOODBURY, LOIS G	LOT:5-040-000-	14.000A	E/S SOUTH RD.	4,147	15,000	779	0	703.99
WOODBURY, RICHARD W & WOODBURY, LOIS G	LOT:5-039-000-	14.000A	W/S SOUTH RD.	28,363	78,800	848	0	3,816.03
WOODBURY, RICHARD W & WOODBURY, LOIS G	LOT:3-098-000-	10.000A	N/S HUBBARD RD.	0	0	800	0	28.26
WOODBURY, RICHARD W	LOT:6-010-000-	103.000A	N/S ROUTE 9	0	0	4,532	0	160.12
WOODBURY, RICHARD W & WOODBURY, LOIS G	LOT:3-101-000-	8.000A	N/S HUBBARD RD.	5,400	0	0	0	190.78
WOODIN, RICHARD & MACKENZIE, HELEN	LOT:6-044-000-	0.720A	S/S VALLEY RD.	700	0	0	0	24.73
WOODIN, RICHARD & MACKENZIE, HELEN	LOT:6-043-000-	0.400A	OFF N/S ROUTE 9	300	0	0	0	10.60
WOODIN, RICHARD & MACKENZIE, HELEN	LOT:6-050-000-	0.880A	S/S ROUTE 9	17,100	70,100	0	100	2,980.78
WYMAN, WILLIAM E	LOT:5-030-000-	1.030A	W/S SOUTH RD.	15,800	18,700	0	0	1,218.89
YAWARSKI, PAUL S & ZERRENNER, CHRISTINE M	LOT:6-040-001-	5.200A	OFF N/S ROUTE 9	26,100	30,500	0	0	1,999.68

<u>Name of Owner(s)</u>	<u>Lot Number</u>	<u>Land</u>	<u>Bldgs</u>	<u>C/Use</u>	<u>Vet</u>	<u>Tax</u>
YOERGER, RICHARD & YOERGER, CYNTHIA	LOT:3-043-002-5.280A	24,400	98,700	0	0	4,349.12
YOUNG, OSCAR W	LOT:6-018-000-20.000A	32,100	63,400	0	0	3,374.02
ZAKON-ANDERSON, STEVEN L	LOT:6-022-000-2.240A	22,800	81,000	0	0	3,703.92
ZIELINSKI, LAUREN & ROBERT & MANNING, SANDRA L	LOT:3-116-000-12.370A	19,672	28,100	830	0	1,734.28

*Amount reflects Elderly Exemption credit



TOWN OF SULLIVAN

TOWN OF SULLIVAN, NEW HAMPSHIRE

Selectmen's Office	847-3316
Highway Garage	847-3366
Police Department	847-3100
Fire Station	847-9020
Emergency Management	847-3097
Library	847-3458
Sullivan Elementary School	847-3441

Mutual Aid-Fire-Police Department
To report an emergency 24 hrs.

EMERGENCY – CALL 911 or 352-1100

Regular Meetings Time

Selectmen - Town Hall	Mondays 7:30 PM
Planning Board - Town Hall	1 st & 3 rd Wednesdays 7:30 PM
Fire Department - Fire Station	4 th Wednesday 7:30 PM
Emergency Management – Town Hall	Mondays 7:00 PM
Conservation Commission - Town Hall	2 nd Tuesday 7:30 PM

FACILITIES **HOURS**

EAST SULLIVAN VILLAGE STORE

Route 9, East Sullivan 847-9383	Monday-Friday 6:00 AM - 6:00 PM Saturday 7:00 AM - 5:00 PM Sunday 7:00 AM - 1:00 PM
------------------------------------	---

SULLIVAN POST OFFICE

Centre St., Sullivan 847-9720	Monday-Friday 8:00 AM - 5:00 PM Saturday 8:00 AM -12:00 PM
----------------------------------	---

HILLTOP CAMPGROUND

South Rd., Sullivan 847-3351	Opens Memorial Day Weekend Closes Labor Day Weekend
---------------------------------	--