

NHamp
352.07
L44
1988

CITY OF LEBANON NEW HAMPSHIRE



1987 CITY REPORT

Containing Operating Results

for the

Year Ended December 31, 1986

University of New Hampshire
Library

CITY COUNCIL

Feno H. Truax, Mayor	Ward I	3/86 - 3/88	643-2894	
Frank E. Mastro, Asst. Mayor	Ward III	3/86 - 3/88	448-1899	or 448-4445
Channing T. Brown	At large	3/86 - 3/88	448-1824	
Karen O. Wadsworth	At large	3/86 - 3/88	448-4348	
Shirley A. Girouard	At large	3/87 - 3/89	298-5891	
David R. Shedd	Ward I	3/87 - 3/89	643-2635	
Philip W. Mans	Ward II	3/86 - 3/88	448-2676	or 298-8737
Mark W. Farnham	Ward II	3/87 - 3/89	448-5743	or 643-6600
Patti J. Laurie	Ward III	3/87 - 3/89	448-2155	

CITY ORDINANCES

1	Enactment of Ordinance	39	Prohibition Against Consumption of Alcoholic Beverages in Certain Places
2	Zoning Ordinance	40	Sewer Ordinance
4	Planning Board	41	Sewerage Treatment Plant Connecton Fee Established
7	Regulating Use of Bicycles	42	Sewer Department Residential User Rate
8	Establishment of Water Rates	43	Ordinance Relating to Library Trustees
11	Changing Name of Airport	44	Ordinance Relating to Lebanon Recreation Commission
12	Franklin Street	45	Licensing Ordinance
14A	Relating to Dogs and Other Animals	46	Standard of Conduct Relative to Municipal Contracts
16	Water Department Rules and Regulations	47	Ordinance Prohibiting Traffic in Drug Related Objects
16A	Water Investment Fee	48	An Ordinance Establishing Procedures for Filing Initiative Petitions (See Sections 419:23a and b. of City Charter)
17	Regulating and Controlling Use of P.A. System, etc.	49	Septage Rate and Disposal Ordinance
18	Pay Plan	50	Ordinance Creating a Drive Way and Culvert Policy
19	Relating to Substandard Housing	51	Waiver of Motor Vehicle Registration Fee of Former Prisoners of War
21	Regulations of Taxicabs	52	An Ordinance Relating to The Soldiers Memorial Building
22	Junk Dealers and Junk Yards	53	Regulation of Highway Excavation
23	Building Code, Fire Prevention Code Adopting Ordinance		
25	Cemeteries - Rules and Regulations		
26A	Mobile Homes		
27	Regional Planning Commission		
28	Snow and Ice Ordinance		
30	Traffic Ordinance		
31	Snow Traveling Vehicle Ordinance		
32	Conservtion Commission		
34	Sanitary Landfill Rules and Regulations		
36	City Historian		
37	Establishment of Department of Public Works		
38	Flood Damage Prevention Ordinance		



City of Lebanon
51 North Park Street
Lebanon, New Hampshire 03766

June 4, 1987

TO ALL THE RESIDENTS OF LEBANON

Your City Council is firmly committed to providing you with as much detailed information about your City and its operation as possible. You are all aware that we are growing at a very fast rate and so, consequently, is the day-to-day operation. This fact is readily apparent when reviewing the reports of the various City Reports contained herein.

The City Council is empowered by the City Charter to formulate policies and render decisions which are then carried out by the City Administration. All City Councilors are very conscientious of the fact that they are elected solely for the purpose of representing you in the decision making process. We do not receive enough citizen input, and even though we have enjoyed a larger attendance at our semimonthly Council meetings this year, it would seem that it requires a controversial issue in order to stimulate very much interest. This should not be.

Issues which occurred that required many meetings, much debate and, in some cases, unpopular decisions were the Route 12A traffic problems and suggested solutions, the Rezoning of Route 10, the James Champion Skating Rink, the Unifirst Laundry request to locate on Etna Road, and Route 120 traffic lights at the intersection with I-89, Heater Road and the Etna Road just to name a few. Sure we made some unpopular decisions, but they were made in good faith and only after much discussion and deliberation.

We are very proud of our beautiful City and we are trying very hard to keep it that way. We are constantly searching for ways to control our explosive growth, to provide the necessary utilities and services and yet keep the City Tax Rate reasonable. Your attention is specifically directed to the City of Lebanon Composition of Tax Rate - bar chart on page five.

Very sincerely,

Feno Truax,
Mayor



City of Lebanon
51 North Park Street
Lebanon, New Hampshire 03766

May 28, 1987

To All The Residents of Lebanon:

Your City Government is comprised of a great number of volunteers and paid staff, who, through long hours of deliberation and hard work, produce the municipal services you require, and also develop plans for the City's future. This cooperative effort results in decisions that are in the long-term interests of the City, and the services are provided with the twin goals of efficiency and economy.

Growth continued during 1986, with a record increase in the Tax Base. City Government responded to this, but it also acted in anticipation of problems that other fast-growing communities have faced.

Most notably, the Planning Board completed its update of the City's Master Plan, a document which will guide development for years to come. Concurrently, legislation was passed to carry out a regional transportation study in the hope of coordinating highway and other transportation projects, and having a better chance of securing funds through the New Hampshire Legislature.

The revaluation of all property was carried out, with appeals nearly complete at this writing. Progress was made toward computerizing the property records of the City.

Major construction projects included Hardy Hill Road reconstruction and the completion of water system improvements. The Air Park neared completion, with the assistance of two Federal grants.

Our Wastewater Treatment Facility entered a management competition, and this year was given an award as the best operated plant in the Northeast. Our Landfill was deemed one the best in New Hampshire.

1987 will see significant programs and projects. Probably the most important will be the completion of the Capital Improvement Program, which will be a valuable budgetary tool and a blueprint for economic growth.

The proposal submitted by the Dartmouth/Hitchcock Medical Center to move to Lebanon will be decided upon this year. The consequences for Lebanon's future will be profound.

A major plan for the future of our Landfill will be carried out, with the potential of embarking upon an entirely new operation on City-owned land near the present site.

Reconstruction of Hanover Street Extension will head the list of construction projects. The Enfield Sewer Project will be well underway this summer. Private development shows every indication of continuing at a high level.

It continues to be a pleasure serving you, the citizens of Lebanon. If there is anything you don't see in this report please give me a call and we'll try to incorporate your ideas into next year's City Report.

Sincerely,

Alan Edmond
City Manager

Table of Contents

Description of the City.....	2
Reports of City Departments	
Police.....	4
Fire.....	4
Inspections.....	6
City Clerk.....	6
Libraries.....	7
Recreation.....	8
Welfare.....	9
Engineering.....	9
Highway.....	9
Landfill.....	10
Cemetery.....	11
Water.....	11
Wastewater.....	12
Airport.....	13
Boards and Commissions	
Planning Board.....	14
Zoning Board of Adjustment.....	15
Upper Valley Lake Sunapee Council.....	15
Advance Transit.....	16
Hospice of the Upper Valley.....	17
Headrest.....	17
Lebanon Area Health Care.....	18
Upper Valley Senior Center.....	18
Community Action Program.....	19
Financial Section.....	20
Combined Balance Sheet—All Funds.....	22
Combining Balance Sheet —All Special Revenue Funds.....	24
Combined Statement of Revenues, Expenditures, and Changes in Fund Balance—General and Special Revenue Funds.....	29
Comparative Analysis	
Assessed Valuations—Seven Year History.....	30
Yearly Tax Collections—Seven Year History.....	30
Principal Taxpayers.....	30
Debt—Seven Year History.....	30
Population.....	31
Income.....	31
Unemployment.....	31
Council Boards & Standing Committees.....	32
Property Tax Assessments.....	37

1987 CITY REPORT CITY OF LEBANON, NEW HAMPSHIRE

DESCRIPTION OF CITY

General Information

Lebanon is located on the Vermont/New Hampshire border midway between Massachusetts and Canada. It is one hundred and twenty miles from Boston and one hundred and fifty miles from Hartford, Connecticut. Located at the junction of the Mascoma, White and Connecticut Rivers, the area grew from woolen mill profits in the 1800's. Due largely to the location of Dartmouth College and Mary Hitchcock Memorial Hospital in adjacent Hanover, a large and growing Veteran's Administration Hospital in Hartford (White River Junction), Vermont, a large hydropower generation facility, as well as its nearness to some of the largest ski areas in New England, the area has shown steady growth combined with low unemployment. New Hampshire had the lowest unemployment rate in the United States during 1986 and the Lebanon job center had the second lowest rate in the state.

Transportation and Economy

Lebanon is located near the intersection of Interstates 89 and 91. As a consequence several trucking companies and two bus systems serve Lebanon. The Lebanon area is served by the Boston and Maine railroad, Amtrak, and full-service commercial airlines to New York, Boston, and other major eastern cities from the City's airport. The Lebanon, Hanover, and Hartford (Vermont) area constitute a regional economic center for northern Vermont and New Hampshire. Large shopping malls attract consumers from a sixty mile radius. Three major hospitals serve persons from both states.

City Government

Lebanon was incorporated as a town in 1761 and granted a City Charter in 1958. The Charter established the City under the council/manager form of government. The City is governed by a nine member City Council. Three council members are elected at large, and two from each of three wards. Each ward elects councilors to the City Council. Each councilor holds office for a term of two years.

The Mayor and Assistant Mayor are elected by the council to serve a one year term. The Mayor chairs the Council meetings. The City Council establishes policy relative to the administration of all fiscal, prudential, and municipal affairs within the City. The City Manager is the chief executive officer of the City and carries out the policies established by the City Council. The current manager has served for four years.

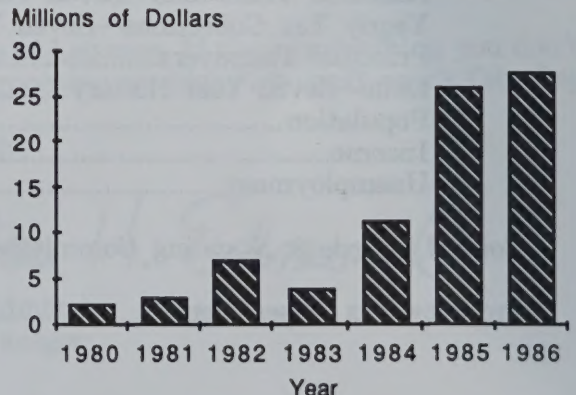
Appointed Officials

Alan H. Edmond	City Manager
Daniel A. Nash	Public Works Director
Donald L. Vittum	Police Chief
John D. Shaw, Jr.	Fire Chief
Cindy M. Heath	Recreation Director
Jean E. Mansell	Librarian
John P. Aubin	Treasurer/Finance Director

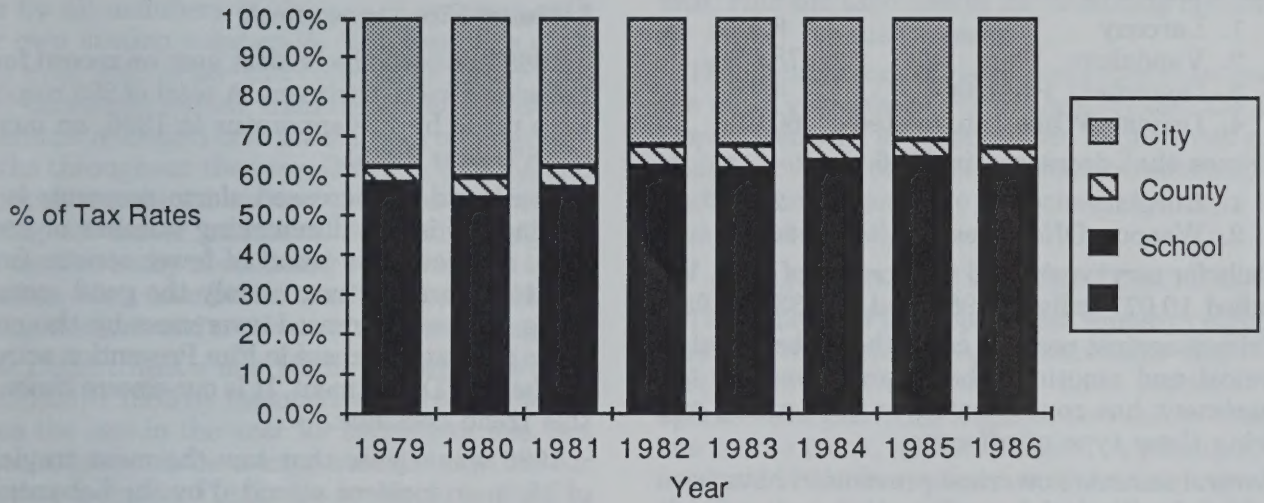
General government services are provided by the City including police and fire protection, water and sewer service, streets, municipal parking, health and welfare, library, and recreational facilities. The City bills and collects its own property taxes and also collects taxes for Grafton County and the Lebanon School District. City tax rates have been relatively stable over the past several years as the chart below shows. Growth in commercial and industrial land uses bode well for tax rates in the future while diminishing state and federal financial aid will create problems for local policymakers.

The following charts show the relative growth of the three tax rates for the City and also the value of Building Permits over the past several years. While the total tax rate has grown substantially, it would have grown much more without the "building boom" we are now going through.

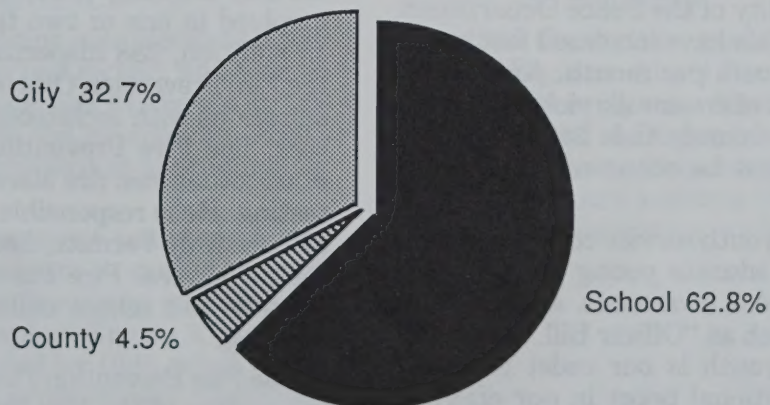
**City of Lebanon
Building Permit Values**



City of Lebanon Compsition of Tax Rate



City of Lebanon Composition of 1986 Tax Rate



REPORTS OF CITY DEPARTMENTS

Lebanon Police Department

During 1986, trends established in the previous year continued to lead to an increase in calls for police services.

The crimes that increased in 1986 were as follows:

1. Larceny	6.4%
2. Vandalism	78.0%
3. Disorderly Persons	4.7%
4. Driving While Intoxicated	60.0%

Crimes that decreased in 1986 were:

1. Burglary	2.4%
2. Weapon Offensives	44.0%

Calls for service showed an increase of 55%. We handled 10,077 calls in 1985 and 15,633 in 1986.

Crimes against persons carry the highest cost in physical and emotional harm and therefore the department has concentrated on preventing and solving these type of offenses.

Several seminars on crime prevention have been conducted with social agencies in Lebanon.

Of equal concern are the enforcement efforts and educational approaches that address the problems of drug and alcohol abuse. The department is working continuously with local educators to address this area of concern. As already noted, the department shows a 60% increase in arrest for D.W.I. This is a good indication of the self-initiated patrol activity by our personnel, who are becoming more aggressive in finding and stopping drunk drivers.

An area of great concern to the citizens of Lebanon is the visibility of the Police Department. Lebanon Police Officials have increased foot patrol 50%, working 180 hours per month. Another increase is enforcement of crosswalk violations, with over 125 citations issued and 250 warnings. Pedestrian safety must be observed by motorist and pedestrians.

The department's youth service component continued its efforts to educate young people in the area of drug and alcohol awareness, and provided ongoing programs such as "Officer Bill." Our most noted program for youth is our cadet program, which added an additional boost in our effort to serve our community.

We will continue our public relation efforts with programs such as Halloween and Christmas parties for our youth.

I would like to thank every Lebanon Police Official for giving his or her best effort to protect our community. Each and every one is a dedicated individual with a sense of professional pride.

Respectfully Submitted,
Donald L. Vittum, Chief of Police

Lebanon Fire Department

1986 has been the busiest year on record for the Lebanon Fire Department. A total of 893 responses were made by fire apparatus in 1986, an increase of 18% over 1985.

The trend of increased alarm response is continuing, as is the diminishing number of serious fires. I believe this trend of fewer serious fires is due to several factors; mainly the good economy, along with an increased awareness by the public, and a dramatic increase in Fire Prevention activities by the Fire Department. It is our sincere desire that this trend continue.

1986 was a year that saw the most tragic loss of life in an incident attended by the Lebanon Fire Department in its history. In March a suicide/murder took the lives of 5 persons and, although the resulting fire was not technically the cause of death it, nevertheless, had to be dealt with by the Department.

Chief Lariviere left the Department in October. He had served the City for almost 20 years and was a highly respected member of the City Government.

The Fire Prevention Officer has reviewed 146 sets of plans for new buildings under construction within the City (normally the Department does not become involved in one or two family residential homes). In addition, 288 inspections were conducted, and the Fire Prevention Officer was involved in 451 consultations with architects, engineers, and contractors. The Fire Prevention Officer addressed 220 other situations; fire alarms, sprinklers, waterflow testing. He is responsible for the issuance of Place of Assembly Permits, fire investigations, and also taught several Fire Prevention Classes. Approximately 500 school children received fire safety training.

The Fire Prevention Division is, without a doubt, the section of the Fire Department which has the most far reaching effect on the community. It is our goal to place the burden of fire protection on the developer by means of automatic sprinkler systems, alarm systems, and superior construction.

This will help alleviate the necessity of increased fire equipment and manpower at the taxpayers expense.

TRAINING

The responsibility of the training division is to maintain an acceptable level of competence for all members of the Department. This is accomplished by several different programs including monthly drills by all members of the call force, once with their own station companies, and once in a combined drill with other call companies along with career personnel. Officer training and an engineer's (apparatus operator) course, are held on alternate months throughout the year. On-shift training and a monthly combined session provides specialized training for career members. A recruit program gave us nine badly needed new call members to fill vacancies. Also, members attend various specialized training sessions and seminars throughout the year.

The Department's new training tower was completed late in 1986 by members of the career force. It was too late in the year for any major use, but it should prove to be a long needed boost to our evolution training. Funds are available in 1987 to convert the trailer donated by Daniels Transportation Company into a maze and obstacle course for breathing apparatus training. The training site at the water department garage area has unlimited possibilities for the future.

In 1986, one new career member attended the State Recruit Training course, placing top in his class. We consider this an important start to an individuals career in the Fire Service. Two members are scheduled to attend the 1987 session.

MAINTENANCE

The Department maintains nine pieces of major fire apparatus, in addition to a pickup, and a sedan for the Chief. The average age of the major apparatus is fourteen years; the average life expectancy for this type of apparatus is approximately twenty years.

In 1985 the Fire Department initiated an Apparatus Replacement Program to extend through the year 2000. In 1986, the first major purchase was made; a new pumper to replace Engine 2. The next major purchase is scheduled for 1988, when a new, 100 foot aerial ladder is programmed. Continued support of this program will help to alleviate the rapidly increasing age of the fleet.

The division assisted in the overhaul of the complete hydraulic system of Ladder 1, the replacement

of the booster tank of Rescue, body and rust work on Engine 5 and Rescue, and institution of a tire replacement program.

A new, portable generator was purchased and placed in service on Engine 4. This replaced a thirty year old unit which was junked.

A new breathing apparatus compressor, cascade, and filling station was designed and placed in service. This will take care of the breathing apparatus air supply for many years.

The maintenance division continues to be one of the most valuable assets to the City and the Fire Department. In addition to the major work mentioned above, all tune-ups, oil changes, painting, and routine maintenance are performed at a major savings in labor costs.

ALARMS AND COMMUNICATIONS

The Lebanon Fire Department employs eighteen career Firefighters. Approximately fifty call Firefighters are assigned to three stations. We operate five pumping engines, two ladder trucks, one rescue truck, and one tanker. A pickup truck is provided for the routine use of the duty crew and the Fire Prevention Officer. A sedan is available for the Fire Chief as an incident command vehicle. In 1986, 706 calls were answered by the on-duty career personnel. The call force was dispatched on 188 occasions.

The Municipal Fire Alarm System was extended to the industrial area along the Etna Road. This was the second major extension of the system in recent years. There are now thirty-five master fire alarm boxes connected to private alarms and sprinkler systems in our hospital, nursing home, schools, and industries.

In 1986 the division assisted in the installation of a new Digitizer Alarm Receiver for the Dispatch Center. This equipment receives and processes all alarms received at Dispatch and provides for future expansion in an orderly manner. The Division has spent many hours assisting the Dispatch Center in rewiring and relocating equipment.

ALARM RESPONSE HISTORY

Year	# Calls
1977	454
1978	544
1979	689
1980	722
1981	677
1982	614
1983	550
1984	656
1985	758
1986	893

In conclusion, I wish to invite the taxpayers of the City of Lebanon to come and inspect our facilities and let us demonstrate our readiness to respond to your needs. We urge anyone who is in need of information or assistance to call us at 448-1212 and allow us to answer your questions. Come and see your tax dollar at work for you.

I would like to extend my heartfelt thanks to the members of the Lebanon Fire Department for their cooperation during a very trying time. I also extend my thanks to the Lebanon Police Department, the Lebanon Water Department, and the many other individuals who have helped us to do our job.

Respectfully submitted,
John D. Shaw, Jr., Fire Chief

Inspection Department

The Inspection Department consists of a full time building inspector assisted by a part time secretary. The department is responsible for assuring that all buildings built or remodeled in the city adhere to city building, electrical, and plumbing codes.

Building activity in 1985 set records and 1986 exceeded those new highs by \$1.5 million in construction.

Total Value of Permits issued \$27,571,023
Total Building Permit fees collected 57,145

Top Ten Permits Issued

1. N.E. Power Co., fishway construction	\$3,400,000
2. Carter Witherell Bldg., Taylor Street	2,630,000
3. North Country Development, Etna Road	2,118,400
4. Renihan Meadows Inc., Mascoma St. Ext.	1,731,000
5. Splitball Bearing, West Lebanon Road	1,650,000

6. T.C.G. (Courtyard Pavillion) On The Mall	1,107,000
7. Hodan Properties, On The Mall	1,010,650
8. Dartmouth Savings Bank, 106 Main St., W.L.	570,000
9. Etna Road Partnership, Etna Road	475,000
10. City of Lebanon, Prospect Hill	422,000

Building Permit History

Year	# Permits	Residential	Non-Residential	Total Value
1986	373	243	130	\$27,571,023
1985	262	152	110	26,016,999
1984	280	176	104	11,338,918
1983	288	229	59	4,008,652
1982	229	165	64	7,141,533
1981	287	206	81	3,034,620
1980	324	252	72	2,386,551

Respectfully submitted,
Parmly Wills, Building/Health Inspector

City Clerk

The City Clerk is responsible for motor vehicle registrations, elections, registration of births, deaths, and marriages. The City Clerk is also the custodian of the official records of the City Council.

Selected Statistics

Births recorded to Lebanon Residents	163
Births recorded in Lebanon for non-residents	218
Deaths of Lebanon residents recorded	92
Motor Vehicles registered	12,099
Motor Vehicle registration receipts	\$761,348

Elections

The City's 1987 municipal election was held on Tuesday March 10, 1987. The results are as follows.

	Ward I	Ward II	Ward III
Number of Ballots Cast	662	556	644
Names on Checklist	2230	1910	1942
For Ward Councilor (2 year term)			
Michael A. Landry	164		
* David R. Shedd	384		
Gerard J. Zeiller	205		
Stephen C. Cole		213	
Raymond S. Rogers, Jr.		82	
* Mark Farnham (write-in)		240	
Nancy M. Esquivel			307
* Patti J. Laurie			315
For Councilor at Large (2 year term)			
Alexander S. DeFelice	162	156	183
William D. Finn, Jr.	77	129	98
* Shirley Girouard	379	238	319
For Moderator (2 year term)			
* Carl Begin (write-in)	24		
* Gertrude J. McFarlin		477	
* Josiah F. Hill			569
For Ward Clerk (2 year term)			
* Brenda B. Johnson	514		
* Virginia H. Cantlin		499	
* Karen R. Moulton			563
For Supervisors of the Voter Checklist (2 year term)			
* Grace L. Dickerson	551		
* Margaret A. Dutilleul	555		
* Joanne LaCasse	550		
* Barbara J. Couture		485	
* Clifford A. Desrosiers		475	
* Elaine A. Elliott		488	
* Marylin S. Babineau			563
* Veneda A. Murphy			549
* Selma Sanborn			540

* Councilors and Election Officials declared elected.
Results of Referendum Questions on March 10 Ballot

CITIZENS BINDING INITIATIVE

Question #1.

Would you favor amending city ordinances so that an extension of municipal water and/or sewer services in residential or rural land districts for reasons other than health and safety shall be submitted to the vote of qualified voters at the next municipal election?

	Ward I	Ward 2	Ward 3	Totals
Yes	293	226	272	791
No	355	311	368	1034

Question #2.

Would you favor reversing the recent zoning of an area in West Lebanon along Route 10 from R-2A to its previous zoning status (R3)?

	Ward I	Ward 2	Ward 3	Totals
Yes	409	269	318	996
No	234	260	310	804

Question #3

Would you favor amending the zoning ordinance so that a change of the zoning map affecting more than ten times the Class 3 lot size within a residen-

tial or rural land district shall be submitted to the vote of qualified voters at the next municipal election?

	Ward I	Ward 2	Ward 3	Totals
Yes	351	258	293	902
No	291	273	330	894

CITIZENS NON-BINDING INITIATIVE:

Question #1.

Would you favor immediately reversing the recent rezoning of an area in West Lebanon along Route 10 from R-2A to its previous zoning status (R3)?

	Ward I	Ward 2	Ward 3	Totals
Yes	422	280	333	1035
No	216	250	293	759

Question #2.

Would you favor amending the section of the City Charter (RE419:62) dealing with conflicts of interest so that a vote of an officer of the city on city business with which he/she had a personal or financial interest within the previous year shall not be allowed?

	Ward I	Ward 2	Ward 3	Totals
Yes	490	357	446	1293
No	154	180	190	524

Respectfully submitted,
Dorothy Doyle, City Clerk

Lebanon Public Libraries

The addition to the Lebanon Library has continued to be a focal point in library operations during 1986. The dedication of the Governor Lane Dwinell Wing was held on April 26, 1986. The Lebanon City Council voted unanimously to name the addition for Governor Dwinell because of all the past service he has given to Lebanon and to the State of New Hampshire. The vote was initiated by the Board of Library Trustees. Governor Dwinell was instrumental in the success of the library fund drive, serving as an active Honorary Chairman along with Co-Chairpersons Clark and Happy Griffiths.

Bookcases were installed in the mezzanine and library furniture such as chairs, cabinets, and bookcases were purchased to fill the new space. By the end of 1986, all areas in the addition were fully functional. Many fine programs have already taken place in the new all-purpose room, and we plan to have several more during 1987.

The storytimes for children are now held in the all-purpose room, and we are able to serve more children at a time in a comfortable situation. Average attendance has increased to twenty-five preschoolers. The Children's Librarian is now providing a storytime on alternate weeks in Lebanon on Tuesdays and in West Lebanon Library on Thursdays. The summer reading program set a new record last summer with one hundred children in Lebanon and thirty-one children West Lebanon completing certificate requirements.

Re-registration of library patrons was started in September, 1986. To date, we have 2,176 registered in Lebanon and 733 in West Lebanon. There are no duplications and some library patrons use both libraries.

The computer terminal to access the New Hampshire State Library card catalog is now in place and operating. We can now determine in minutes whether or not a requested book is available through interlibrary loan in the state. It used to take two weeks or longer before we could answer a patron's request. Up-to-date information concerning bills being considered by the New Hampshire Legislature is also available via the computer terminal.

The trim on the West Lebanon Library was scraped and painted last spring, giving the building a much brighter appearance. Because of concerns of the City Engineer, a structural engineer was hired to determine the condition of the weight bearing floors. It was decided that something should be done to strengthen the building before more weight is added. The Lebanon City Council voted \$20,000 for this project.

Our large print book collection was greatly improved this past year with donations of funds from the Lebanon Lion's Club and the #3765 Lebanon Order of the Eagles Auxiliary.

The Lebanon Woman's Club has donated \$2,700 for the purchase of a microfilm reader/printer. This equipment will be purchased in 1987.

The circulation of library materials in the two libraries, (books, magazines, recordings, etc.) totaled 89,863 for 1986, an increase of 1,756 over 1985 statistics.

Respectfully submitted,
Jean Mansell, City Librarian

Recreation

Since 1983, there has been a steady increase in the number of Lebanon residents participating in recreation programs. In 1986, over 9,000 children and adults were involved in activities like arts and crafts, swimming, dance, theater, youth sports, summer concerts, environmental education, ski lessons, and the highly successful celebration of Lebanon's 225th Anniversary, complete with hot air balloons, an antique car display, and fireworks. New programs planned for 1987 include youth sport coaching clinics, summer volleyball for adults, and a variety of new performances for our noontime theater series and Monday evening concerts. The July 4th celebration is scheduled for Saturday, July 4th, and will include band concerts, children's theater, hot air balloons, and antique cars.

In 1986, the operation of Storrs Hill Ski Area was under the direction of the Lebanon Outing Club, a volunteer group that receives funds from the Carl Witherell Estate for the "development and maintenance of Storrs Hill," as well as the ski jumps and youth programs. Storrs Hill is a valuable asset — Lebanon residents are fortunate to have such a unique recreational facility and a group willing to operate it.

The Cemetery Department crew provided valuable assistance in grounds and facility maintenance in 1986. Their work included mowing ballfields, natural areas and Storrs Hill Ski Area, as well as outdoor skating rink maintenance. Facility improvements by the Recreation and Parks Department staff included shingling the outdoor pool bath house, renovations to the Storrs Hill Ski Lodge, and drainage and brush clearing in Goodwin Park. Among the projects planned for 1987 include the installation of bicycle racks and picnic tables at the outdoor pool, construction of a bathroom and storage facility, installation of portable bleachers, and renovations to the ballfield at Civic Memorial Field in West Lebanon; and, renovations to the Riverdale ballfield by the boy scouts.

The Lebanon School District, Lebanon Cemetery Department, the Lebanon Conservation Commission, and the Recreation Department cooperatively maintain the following outdoor recreation sites:

PLAYING FIELDS

Eldridge Park—Spencer Street, Lebanon
Civic Memorial Field—Crawford Avenue, West Lebanon
Lebanon Jr. High Fields—Bank Street, Lebanon
Mt. Lebanon Field—Dana Street, West Lebanon

PARKS & NATURAL AREAS

Goodwin Park—Storrs Hill, Lebanon
 Boston Lot—Route 10, West Lebanon
 Farnum Hill—Poverty Lane, West Lebanon
 Fellows Hill—Route 4, Lebanon
 Chambers Park—Chambers Road, Hanover

FACILITIES

Lebanon Memorial Pool—Pumping Station Road,
 Lebanon
 Storrs Hill Ski Area—Spring Street, Lebanon
 Civic Field Tennis Courts—Seminary Hill, West
 Lebanon
 Civic Field Basketball Courts—Seminary Hill, West
 Lebanon
 Lebanon Jr. High Basketball Courts—Bank Street,
 Lebanon

In all, the City has over fourteen hundred acres of outdoor recreation facilities available for public use. Brochures on City Parks and Recreation facilities are available at the Recreation Office, and a monthly newsletter, which lists current programs, is distributed throughout the Lebanon schools, public libraries, City Hall, and the Recreation Office.

The Recreation Commission, an advisory group of residents, will be busy in 1987 developing a capital plan for outdoor pool renovations, coordinating program offerings with the new Carter-Witherell Annex staff, and finalizing the Parks and Recreation Capital Improvements Plan.

As Lebanon grows, the Recreation and Parks Department is continually challenged to provide quality recreation services and opportunities for leisure time activities. Through careful planning and continued public support, we will succeed at meeting the ever-increasing public demand for excellence in recreation programs and services.

Respectfully submitted,
 Cindy Heath, Director

City Welfare

City Welfare is a branch of local government set up to provide needy residents with relief, (needy being a person or family unable to support itself).

In 1986, an average of sixteen households per month were given aid for food, rent, fuel, and utilities. In exchange for this aid, City Welfare has instituted the "Work Fare Program." This is where a person, if he/she is able, is put to work for the City to pay for all aid received. In this way a real

incentive is provided for the welfare applicant to find a means of support other than City funds.

Respectfully submitted,
 Donna Hutchins, Welfare Official

Public Works

The Public Works Director/City Engineer has a dual role in providing engineering expertise to the City and supervising the Public Works Department. It also has the additional duty of maintaining City Hall. The Staff includes the Public Works Director and a secretary. The office is in City Hall.

The activities and accomplishments of the Public Works Departments are listed separately. In addition, this department has been involved in the following: obtaining sprinklers for City Hall, renovation of lower City Hall into a Council meeting hall, repainting City Hall lobby and front, work on an elevator design, highway garage renovation plans, conducting traffic counts, reviewing West Lebanon Main Street rehabilitation, and a Water Department rate study. The Department also reviews site plans and subdivisions.

Respectfully submitted,
 Daniel Nash, Public Works Director

Highway Department**Employees:**

The Lebanon Highway Department employs twenty-one men to maintain approximately 125 miles of streets and highways and twenty-two miles of sidewalk. The staff consists of a Highway Superintendent, a Foreman, a Mechanic, a Mechanic's Helper, five Heavy Equipment Operators, three Light Equipment Operators, an Administrative Assistant, eight Truck Drivers, of which two of these men do mechanic and welding work.

Equipment:

The Highway Department has a total of eleven dump trucks. Eight of the eleven dump trucks are equipped with plows and wings and four of these plow trucks are equipped with sanders. Two of the dump trucks with no plows are equipped with sanders. This Department has three pick-up trucks, one Drott ditching/grading machine, one grader, one backhoe/loader, one two yard loader, one 8 - 12 ton roller, one 3/4 ton sidewalk roller, one vac-all sweeper and basin cleaner, one snowblower, two trackless and one Bombardier sidewalk tractors

with plows, one air compressor, one brush chipper, one cement mixer, one roadside mowing tractor machine, one ditch pump, and six chainsaws. In all, the Highway Department has approximately seventy-five pieces of equipment to maintain. The drivers perform their own preventive maintenance, such as greasing, changing oil filters and other minor repairs (lights, etc.). The mechanic and his helper has a backlog at all times for work to be done on equipment.

Spring And Summer Activities:

In early spring the Highway Department started cleaning streets and sidewalks from winter sanding, etc. All the damage caused by winter plowing was repaired such as lawns, fences, sidewalks, signs, etc. In general, the Highway Department repaired and rebuilt streets and highways and shimmed pavements. This shimming is done on all roads and streets that have bad areas and potholes, patch is used until the budget runs out. Paving was done on all roads and streets that required it. The Department repaired and replaced guardrails, repaired bridges, seal coated, installed new and repaired existing culverts and basins, painted centerlines and crosswalks, repaired existing and put up new signs, etc. See below for major jobs done in 1986.

Fall And Winter Activities:

The Highway Department cleaned basins, finished up summer jobs and got equipment ready for winter cleanup (plowing, sanding, etc.). This past fall we took down dead trees. Rice Tree Company took down twelve large trees that endangered houses and wires with the help of the Highway crew. The Highway crew took sixty-five dead trees down at an average of 20" each. All of the Highway Department's vehicles are put into duty during a snow or ice storm. Two trucks, equipped with sanders, sand and salt all through the storm while the plow trucks plow. When the plow trucks are through plowing, the ones with sanders begin salting and sanding. Salt is used on paved streets and sand is used on gravel roads. However, if the weather is twelve degrees or lower, sand is used.

Two pick-ups plow the dead-end streets, underpasses, Bailey Bridge and Spencer Street Bridge. They sand and salt where needed and help grader getting snow off the sidewalks on main streets and runs. First, the grader plows the roads and pulls out the snow on the main streets and Route 12A in West Lebanon for the pick-up trucks, then it comes to Lebanon and plows the main streets, around the mall area and parking lots. The loader also plows dead-end streets and parking lots.

It depends on what time the storm stops as to whether we pick up the snow on that day, or wait until the next. It takes each plow approximately five hours to complete one time around his plow run. If the storm continues, the plows keep repeating their run until the storm stops. The crew will start plowing when there is one to two inches of snow accumulation.

Sand and/or salt is used as soon as the road begin to get slippery from packed snow or ice. After the plowing is complete, it takes the salt trucks approximately five hours to salt all the City's paved streets and sand the gravel roads. If sand is used on streets because the weather is too cold for salt to work effectively, it takes approximately twelve to fifteen hours, after the plowing, to make the highways safe for traveling.

In 1986, we had twenty-eight storms that required action, sixteen that were plowed and twelve that were salted and sanded. The Highway Department worked through a total of twenty-eight storms, used 1,650 tons of salt and 2,450 yards of sand.

Summer Jobs

1. The Highway Department built a new parking lot between Flynn and Taylor Street.
2. Rebuilt North side of Park Fence and renewed the sidewalk on the North Park Street side of the park.
3. Rebuilt Bailey Bridge.
4. Rebuilt one-half mile of road on Hardy Hill.
5. Renewed all parking signs in the City.
6. Regular maintenance such as oiling, paving, shimming, ditching, signs, culvert and basin installations, and removal of sixty-five trees.
7. Shoulder on Rudsboro was widened four to eight feet in areas, with guard rails along the brook and big culverts.
8. True's Brook temporary Bridge.

Respectfully submitted,
Mose Sanville, Highway Superintendent

Landfill Department

In 1986, the Landfill Department took care of over 35,000 tons of rubbish, rubble, wood, metal and tires, 27,000 tons of which were compacted and covered daily.

We also installed four twenty-four cubic yard dumpsters at the scale house area. This has cut down on vehicle traffic at the actual dump site,

where the heavy trucks dump and the loaders are working. This allows for less chance of accident or injury. It is also very convenient for the user.

The Landfill Department contracted a tire shredder to shred 35,000 tires. By shredding the tires, there are more ways to dispose of them. Unshredded tires cannot be buried as they can work their way back up to the surface.

In 1986, we purchased a new Ford 9000 Series 10 wheel dumptruck for hauling cover material. We also have two John Deere three cubic yard loaders — one of which is hooked up with an American Coupler system to dump the before-mentioned dumpsters when full.

We are also in the continuing process of designing a new Landfill for future use which will be needed in three years or sooner.

The Department is staffed by four employees, a Superintendent (also Heavy Equipment Operator), a Heavy Equipment Operator, a Weigh Master and a Laborer.

In 1987, the Landfill will be closed for the following holidays: New Year's Day, Memorial Day, Independence Day, Labor Day, Thanksgiving and Christmas.

Respectfully submitted,
Al Besaw, Landfill Superintendent

Cemetery Department

The Cemetery Department is staffed by the following personnel: four full-time employees (a Sexton, two maintenance workers, and a laborer) and five temporary full-time employees (summer laborers).

The Cemetery Department is responsible for a varied amount of maintenance at the following City facilities: Nine cemeteries, two ballfields, two skating rinks, Storrs Hill Ski Area, two libraries, two fire stations, City Hall, Downtown Mall, Soldier's Memorial Building, Colburn Park, Chambers Park, and the Seminary Hill Monument. Duties include: burials year round, mowing, landscaping, snowplowing, rubbish removal, fence repairs, building repairs, equipment maintenance, and emergency relief for other Public Works Departments.

There are both developed and potentially 19,000 grave spaces in Lebanon of which over 14,500 are already lot sold. The department does ninety-one hundred burials and installs approximately thirty-

forty monument foundations per year. The department performs weekly summer maintenance at more than twenty-five locations. Winter tasks include: Snow removal (in the downtown sector, at Storrs Hill Ski Area, three cemeteries, two skating rinks, and the Mascoma Fire Station), burials, revitalization of summer maintenance equipment, brush cutting, map and record updating, and capital improvement projects.

1986 Major Improvements

1. Valley Cemetery Garage Addition: A ten foot high garage was completed at Valley Cemetery to allow for undercover storage at a secure location of our new field mowing tractor.
2. Field reconstruction at Valley Cemetery: The overall reconstruction and preparation of the last area of burial space at this cemetery was completed, with finishing touches to be done in 1987. Lot sales from this area are scheduled to begin no earlier than 1989 with an expected final close out of lot sales somewhere close to the turn of the century.
3. Upgrading and paving service roads: Due to an anonymous donor, more than \$4,000 worth of additional roadway reconstruction was completed in West Lebanon Cemetery. A storm water catch basin and exit pipe were installed at Valley Cemetery to relieve a chronic spring drainage problem.

Respectfully submitted,
Steve Spydell, Cemetery Sexton

Water Department

The Water Department has a full treatment plant to treat surface water from the Mascoma River. Treatment consists of flocculation, coagulation, sedimentation, and filtration before going into storage. The design capability of treatment and filtration plants is four million gallons per day. The plant is in operation seven days a week, eight hours per day, producing an average of 1.2 million gallons per day.

The department is staffed by nine people. The Public Utilities Director who oversees both Water and Wastewater Departments, a Facilities Foreman, a Construction Foreman, two Construction Laborers, a Heavy Equipment Operator, a Meter Technician, and two Station Operators.

The Water Department's responsibility other than treating water is to maintain an indeter-

minate quantity of water mains. Water main sizes range from 1½" to 16" in diameter. Much of the distribution system is old cast iron or galvanized pipe. This old cast iron and galvanized pipe is prone to failure. During 1986, the distribution crew repaired twenty-one broken, leaking services or mains.

Along with main repairs, the distribution crew makes new taps. During 1986, sixty-five new service taps were made ranging in size from ¾" to 6".

The Water Department is responsible for almost all gate valves and fire hydrants. A preventive maintenance schedule is being developed where all gate valves will be exercised yearly. Fire hydrants are checked routinely to ensure they are working. A hydrant replacement/additions schedule is being developed.

The distribution crew does minor main extensions and replacements. No major main extensions were done by the department in 1986.

There was a considerable amount of private and City contracted water main construction during 1986. Also two new storage facilities and control equipment were constructed and put into service during 1986. The new 2.5 million gallon concrete tank on Prospect Hill replaced two open reservoirs which did not conform to the Safe Drinking Water Act. A new 1.2 million gallon concrete tank on Farnum Hill was constructed to assist in providing flows to the Airport Industrial Park and West Lebanon.

17,500 feet of water mains were constructed during 1986. Some of these mains were associated with the Farnum Hill Reservoir and Airport Industrial Park. A new water main was constructed on Route 10 towards Hanover. This helped facilitate needed fire flows to the North section of West Lebanon along Route 10.

Private developers added to the water system or upgraded inferior water lines on Glen Road, Bank Street Extension, and Boulder Drive.

All this construction led to an increase in the department's work load. We oversaw the construction of all projects in 1986 in varying degrees. We provided water to test all new lines, as only the city is allowed to open and close valves. We assisted and oversaw all testing of mains for leakage and contamination. We also provided technical assistance with the control equipment associated with the Farnum Hill reservoir.

A memorable moment on November 19, 1986, the Prospect Hill Reservoir was dedicated in name to

Mr. "Chib" Picard for his thirty-five years of service with the City of Lebanon Water Department.

During 1987, we anticipate a busy year. Along with keeping up with private construction, the department has planned two main replacements, one on Elm Street, West Lebanon, and the other on Mascoma Street, Lebanon.

We will be installing fire hydrants in downtown West Lebanon for additional fire protection.

With the new Farnum Hill Reservoir on line, we will be doing some much needed service work to the old Crafts Hill Tank. The Crafts Hill Tank has on provisions to be drained and cleaned. We will be shutting the tank down for repairs.

These major projects and numerous small projects will make 1987 a productive year.

Respectively submitted,
Dana Arey, Public Utilities Director

Wastewater Department

The purpose of the Lebanon Wastewater Department is the treatment of wastewater to maintain the natural integrity of the Connecticut and Mascoma Rivers. In doing so, many objectives must be met. We at the Wastewater Department take pride in maintaining a high quality of treatment. The Wastewater staff concentrates on: (1) adjusting the process to counter physical and biological changes, (2) keeping the equipment in excellent mechanical shape, and (3) keeping the costs of treatment and maintenance to a minimum.

The success of the department in producing a high quality of treatment and maintaining the multi-million dollar facility was recognized when the department was awarded the EPA's award for best Operations & Maintenance plant. This is a highly prestigious award, only the second one to be awarded in New Hampshire.

1986 Major Activities

1. Substantial work on the composting facility took place. The pad area was completed, electrical equipment was installed with the compost blowers. Test piles were built and a demonstration of a mobile compost mixer was done. The composting process is being built to reduce the cost of stabilizing sludge while producing a reusable product.
2. Three of the exterior tanks with metal equipment were sandblasted and repainted to prolong their useful life.

3. We purchased two doppler flow meters to monitor sludge flow to account for equipment performance and cost determination.
4. Two return sludge pumps with mechanical vari-drives were replaced with state of the art electronic inverters. The mechanical vari-drives were costly to maintain and run. This project coincided with some instrumentation being reworked. Both changes should help reduce electrical consumption by approximately thirty percent.
5. In an effort to continue to reduce odors at the plant a new type of odor system was tested successfully. The equipment is on order with expected installation in early 1987.
6. To gather information helpful in maintaining proper treatment, we have surveyed most industries in Lebanon. This survey was helpful in educating the industries in how the wastewater plant functions and how unwanted wastes may affect the plant.
7. A computer was purchased in 1986 to help manage tremendous amounts of data needed to properly manage the Wastewater Department.

The construction crew had a busy year undertaking two major projects. One on Avon Avenue, the other on Atwood Avenue and Central Avenue. The Atwood Avenue, Central Avenue job removed discharge to the Connecticut River from nine structures.

In the major construction projects, 1,143 feet of pipe and eight manholes were installed.

The goals for 1987 have been set. They range from storm separation jobs to be done in-house and by contract to major purchases for the compost operation.

Construction projects are planned for Crafts Avenue, Hanover Street, Maple Street, Highland Avenue, Union Street, High Street, Colby Avenue, Bank Street Extension, and Abbott Court. The Department will also be involved in the Enfield Sewer Project located in Lebanon.

Planned major projects at the plant are: two vestibules for energy conservation, testing equipment associated with the dewatering process for increased efficiency, testing new flow meters, enlarging the maintenance shop, testing some new primary sludge pumps, and continuing our successful preventive maintenance program.

Respectfully submitted,
Dana Arey, Public Utilities Director

Lebanon Municipal Airport

1986 was a successful year for the Lebanon Municipal Airport Industrial Park characterized by major improvements and general upgrading of both the airport and the industrial park.

The airport and the industrial park are owned and operated by the City of Lebanon. No taxpayer funds go to the airport facility, it is totally self-supporting. The airport facility is funded by user fees such as tenant rents, landing fees, parking lot fees, fuel flowage fees, and other miscellaneous revenues. Capital improvement projects such as runway extension, land acquisition, ramp and taxiway expansions, snow removal equipment, etc., are ninety percent funded by the Federal Aviation Administration (FAA) and funds are derived by user fees rather than taxpayer funds. Other airport projects such as an Instrument Landing System (ILS), Microwave Landing System (MLS), and other landing aids and navigation facilities are fully funded by the FAA with user fees.

The airport staff consists of an airport manager, operations manager, secretary, part-time bookkeeper, maintenance foreman, two maintenance men, eight part-time snow removal and two summer employees. The airport staff has the responsibility of managing, operating, developing, and maintaining all aspects of the airport encompassing approximately 737 acres, such as runways, taxiways, ramps, parking lot, terminal building, and grounds (mowing, snow removal, approach clearing, painting, etc.).

Airport tenants and leases include American Eagle/Command Airways, Eastern Express/Precision Airlines, Avis, Hertz, and National car rental agencies, Phylly's Gift Shop, the Safari Restaurant, LADCO fixed base operations, and AMCA International's air transportation facility. FAA facilities include the Air Traffic Control Tower, Flight Service Station, and Airway Facilities Sector Field Office.

Airport activity in 1986 totaled 83,558 operations (a seventeen percent increase over last year) and forty-seven based aircraft. The breakdown of aircraft landing activity is as follows:

General Aviation	59,951
Commercial Airlines	12,634
Air Charter	3,092
Military	285
Misc. (After Control Tower Hours)	7,596
Total	83,558

The Upper Valley has one of the finest air transportation systems in the country. The airport is served by American Eagle/Command Airways and Eastern Express/Precision Airlines with approximately twenty-five flights per day to Albany, New York, Boston, Massachusetts, Newark, New Jersey, New York City and White Plains, New York and Philadelphia, Pennsylvania. Airline enplanements for the year totaled 40,609 passengers, a nine percent increase over 1985 and the highest enplanements in the history of the airport. Freight enplaned totaled 184,340 pounds, a 309 percent increase, and freight deplaned totaled 333,535 pounds, an 762 percent increase compared to last year's.

During 1986, significant attention was given to setting the foundation for development of Phase IA, fifty acres in the airport industrial park. Of greatest impact was the funding for such a project. In 1985 a \$600,000 grant was received from the Economic Development Administration (EDA) and \$200,000 Community Development Block Grant (CDBG) from the New Hampshire Office of State Planning. Construction of water and sewer lines and access roads commenced during the summer of 1986. Stage I construction, consisting of a portion of Airport Road and all of Commerce Avenue, with water and sewer, were completed. Stage II construction commenced in the Fall of 1986, which included Executive Avenue with water and sewer, and will be completed in the Summer of 1987. Two lots were sold and two buildings were completed totaling five buildings. This project will greatly improve the marketability of the industrial park and should result in an increase of light industrial development in the years ahead.

The Noise Compatibility Program and Noise Exposure Map prepared and completed in 1985 according to FAA Regulations was approved by FAA in 1986 and was the first approved program in the northeast region of the United States.

Land acquisition of one hundred and twenty acres for approach clear zone south of Runway 36 was accomplished under FAA Airport Improvement Program (AIP-03) Grant of \$121,860, New Hampshire State Aeronautics Grant of \$6,770 and airport funds of \$6,770. Additionally, fifty-five acres were cleared with approximately twenty-five acres grubbed, seeded, and mulched for the approach clear zone to Runway 36. This project was accomplished under FAA AIP-04 Grant of \$200,000, New Hampshire State Aeronautics Grant of \$11,111 and airport funds of \$11,111. A large snow

blower was also acquired under an older FAA Grant for \$62,950.

The main objectives for 1987 are to continue development of the industrial park Phase IA (west side) and provide development plans and financial strategy for industrial park Phase II (east side) for future development. Additional airport projects planned for 1987 include relocation of displaced threshold on Runway 36, relocate obstruction lights, relocate VASI approach lights, complete grubbing, seeding, and mulching of remaining acreage as FAA AIP-05 project; complete the ILS and MLS for Runway 18 by FAA; obtain an FAA grant to update the Airport Master Plan.

The City Council has shown much progress in establishing a foundation for the continued development of the airport and the industrial park facilities along practical and progressive lines. They have demonstrated that these facilities represent a valuable part of our community and one that will continue to offer opportunities to our citizens in the years ahead. As always, we invite the community's participation and suggestions on upcoming issues and projects.

Respectfully submitted,
Marcel Theberge, Airport Manager

REPORTS OF BOARDS AND COMMISSIONS

Planning Board Report

The Lebanon Planning Board experienced a very busy year in 1986 in reviewing a heavy work load of applications resulting from the City's rapid growth. The Board meets normally twice a month, but the increase in applications required special meetings to be held on numerous occasions. To demonstrate the Board's activity, one hundred and twenty-nine applications were acted upon in 1986, compared to eight-seven in 1985 and eight-five in 1984.

Four new members joined the Planning Board in 1986 filling vacancies and bringing the Board to its full membership of nine permanent members. Two alternates have been appointed who sit in the absence of regular Board members.

The major accomplishment of 1986 was the preparation and final approval of a Master Plan for the City of Lebanon. Recommendations of the Master Plan have resulted in Board activity to

develop a Capital Improvement Plan, Wetland Regulations, Slope Regulations and Aquifer Protection Regulations. It is the Board's intent to use the Master Plan to develop its long range planning.

The Lebanon Planning Board will face important decisions in 1987 undoubtedly having long term effects. The pending move of the Medical Center, growth on Route 12A in West Lebanon, the Miracle Mile, and along Route 120 will present complex decisions for the Board.

The Planning Board's basic responsibility is to provide for orderly responsive growth as related to the general safety, health, and welfare of the citizens of Lebanon. Annexations of land, subdivisions of land, and review of site plans are a continuing function of the Lebanon Planning Board. The public is invited to attend our meetings to offer citizen input to the progress of Lebanon.

Respectfully submitted,
Norman Dobson, Planning Board Chairman

Zoning Board of Adjustment

There are five regular members of the Board, appointed for three year terms in accordance with New Hampshire Statutes, Chapter 31. The ZBA has the responsibility to hear and decide appeals with regard to three types of land use questions:

1. Appeals from administrative decisions when the appellant disagrees with a ruling of the Zoning Administrator.
2. Requests for special exceptions. The Zoning Ordinance allows certain land uses only when the ZBA has held a hearing on the request and determined that certain conditions are met.
3. Requests for variances. This involves applications for use of property where a literal enforcement of the ordinance would create unnecessary hardship.

In 1986, the ZBA heard forty-five requests for special exceptions, of which thirty-nine were granted, and thirteen requests for variances, of which eight were granted. The ZBA heard only one appeal from an administrative decision, which was denied.

Special exceptions must be granted when the applicant provides evidence that the request meets all the requirements set forth in the ordinance. Therefore many special exceptions are approved by the Board, often with conditions. Variances are much harder to obtain as the law requires there be

unique physical circumstances or conditions relating to the property creating unnecessary hardship, before a variance may be granted.

In order to hear all the requests that come before the ZBA, we meet regularly twice a month and often one to three more times a month in order to allow sufficient time to obtain all the information and public input to make decisions that have real effects upon the community within which we live.

Respectfully submitted,
John B. Wheeler, Zoning Board of
Adjustment Chairman

Upper Valley Lake Sunapee Council

The Upper Valley Lake Sunapee Council is a public, nonprofit voluntary association of towns and cities in the Upper Valley and Lake Sunapee areas. Our thirty-one communities are in two states and five counties.

The Council consists of a Board of Directors and a professional staff. Each town or city annually appropriates funds for the Council's operation and sends two representatives to participate on the Board of Directors. The Board elects officers, adopts the annual work program and budget, and develops policies and positions on issues that are important to our communities.

The Upper Valley Lake Sunapee Council is the official organization that brings towns and cities within our region together. By bonding together and pooling their resources, local governments have a highly trained, professional staff available to them for a wide variety of services. Areas of expertise include land use planning, master planning, economic and community development, water quality management, transportation, landscape architecture, housing, capital budgeting, historic preservation, downtown revitalization, solid waste planning, recreation, and fiscal and environmental impact analysis. The Council also serves as a collective voice for these towns and cities in dealing with state and federal governments, thereby protecting and furthering the needs and interests of our communities.

Half of your local dues to the Upper Valley Lake Sunapee Council supports regional planning and regional programs. Over the past year the Council:

- Prepared the Upper Valley Solid Waste District Management Plan and provided administrative services to the Solid Waste District;

- Sponsored and helped organize the Upper Valley Household Hazardous Waste Collection Program and provided assistance to the New London League of Women Voters to help create a similar collection program in the New London area;
- Worked with several communities in the Lake Sunapee area to develop a solution to their septicage disposal problem;
- Maintained our regional data base, including our role as a Regional Data center for the U.S. Bureau of the Census and updated and published the Economic Profile of the Upper Valley Lake Sunapee Region which is the primary source of economic and demographic data for our region;
- Provided an economic Development Agent for Sullivan County to help retain and expand employment opportunities in the area;
- Testified on several bills before the legislature, including the Connecticut River Resource Authority Bill, and distributed summaries of new and amended legislation to our communities;
- Testified on New Hampshire's 10-year highway plan and Vermont's 5-year highway plan.
- Sponsored the Municipal Law Lecture Series;
- Sponsored two meetings on groundwater protection and distributed model ordinances to each community in the region;
- Provided administrative services to the Upper Valley Community Land Trust and worked with the Connecticut River Watershed Council, Hanover Conservation Council, and Society for the Protection of New Hampshire Forests to negotiate voluntary conservation easements and deed restrictions to protect open space and conservation lands;
- Continued the regional historic preservation program, including historic surveys, national register nominations, and historic preservation plans;
- Provided technical assistance to Advance Transit and County Coach;
- Helped over a dozen communities seek state and federal grant funds by providing technical assistance, data and in most cases, preparing the grant applications;
- Conducted a survey of application fees for local land use regulations and distributed the survey results to several communities;
- Met on numerous occasions with state department heads and legislators to discuss the needs and interests of our communities; and
- Updated and amended the Regional Land Use Plan.

The Council also provided a number of direct services to the City. Following several years of intensive work by the Planning Board and UVLSC, Lebanon's Master Plan was officially adopted and printed in 1986. Additional technical assistance provided to the Planning Board included preparation of a Steep Slopes Ordinance and information on soils-based lot sizes. Working with the Zoning Ordinance Review Committee, the Council has prepared landscaping regulations, revisions to the sign code and provided information on cluster zoning and PUDs.

Transportation planning was another major component of UVLSC services over the past year. This activity was highlighted by the completion of the Route 12A Comprehensive Study and the startup of the Upper Valley Transportation Study which will lead to a comprehensive 10-year highway improvement program. The Council's Transportation Planner also developed a methodology for assessing traffic impact fees for developers and developed a recommended work program for conducting the DHMC traffic impact study on Route 120. We also conducted or reviewed impact studies concerning the following proposed developments: Densmore Pond, Rich's Day Care Center, Friendly's, Wolf Run, Eagle Ridge and Dartmouth Square Shopping Plaza.

The Council's staff of professionals stand ready to assist your community in addressing the planning and growth management issues which you will face during the coming year. We encourage you to become more familiar and involved with the Council, since we are essentially an arm of local government addressing your needs.

Respectfully submitted,
Robert W. Varney, Executive Director, UVLSC

Advance Transit Report

During 1986, its fifth year of operation, Advance Transit provided approximately 265,000 passengers trips to the Upper Valley. Of these, about 80,000 trips were provided to Lebanon residents. Currently we make forty-eight stops daily in Lebanon, from 5:30 a.m. to 6:45 p.m.

This year saw the development and implementation of a long range plan for increased handicapped accessibility in our public transit system. This program will dramatically increase the mobil-

ity of handicapped people in the area. In addition, we are currently exploring various opportunities for the consolidation of transportation services, with the goal of providing maximum service to the transportation disadvantage.

The first phase of our capital campaign has been completed. We currently have on order a new fleet of larger, more comfortable vehicles. We also have been able to assist local human service agencies in ordering vehicles to meet the transportation needs of their clients.

On Memorial Day Advance Transit successfully ran a free shuttle service between the West Lebanon plazas. This could be the prototype for a service which would reduce traffic congestion in the Route 12A area.

Respectfully submitted,
Lee Topham, Acting Executive Director

Hospice Of The Upper Valley, Inc.

WHAT WE DO:

Offer patient care, family support, and bereavement care to people in crisis. Offer consultation and coordination with other health service providers. Provide training to volunteers who work with patients and their families. Sponsor public speakers and films on topics relevant to Hospice work. The staff for Hospice makes presentations to schools, church groups, and other community organizations.

WHO WE ARE:

We offer trained volunteers who visit patients and their families at home, in the hospital or nursing home to provide help with routine tasks, offering support and guidance through an illness and bereavement. We have three paid staff members: a nurse, a social worker, and an office manager who coordinate the daily work of Hospice of the Upper Valley.

WHOM WE SERVE:

Hospice services are available to patients and families at no charge in 21 Vermont and New Hampshire communities. In the four years since 1983 Hospice has served over four hundred and forty patient/families. This includes one hundred and two in Lebanon. Since 1979 over three hundred and twenty people have participated in our volunteer training series (not all become volunteers). Since 1979 over two hundred and forty community education programs have been available to area residents, thirty-seven in 1986.

WHO SUPPORTS US:

Hospice of the Upper Valley's \$69,000 1987 operating budget will be met by contributions and a few other sources. (Lebanon has allocated \$2,500 towards this budget). Nine other Upper Valley towns support us.

Respectfully submitted,
Doreen Schweizer

Headrest

Headrest, Incorporated, the Upper Valley's Information Center and 24-Hour Crisis Hotline thanks the residents of Lebanon for their support. In 1986 we served four hundred and sixty-three Lebanon residents (an increase of six percent over the previous year) in the following ways:

Assault/Abuse Children	15	Family Related	122
Assault/Abuse Women	23	Financial/Mat'l. Asst.	60
Alcohol	152	Handicapped	8
Caring Listener	928	Health Related	56
Child Care	11	Housing	72
Consumer	7	Job	17
Counseling Requested	76		
Legal	23	Depression/Anxiety	56
Other Info. & Referral	91	Drug Related	39
Runaway	4	Energy	4
Suicide	23	Fuel Emergency	2
Transportation	20	Lodg. Req. (not used)	40
Volunteer/Donation	16	Lodged at Headrest	60
Collaboration	123	Lodged Elsewhere	3
		Total Situations	2051

Reason for Calling: Information (16%) Service: (66%) Crisis: (18%)

Twenty-four hours a day, each and every day of the year, Headrest staff and volunteers are available to provide the following services:

INFORMATION: Whenever you have a question or problem and are not sure where to turn call Headrest. We have information about local services and agencies, consumers' and tenants' rights, drugs and alcohol, and much more.

REFERRALS: We can guide you to the person or place best able to help you. We make referrals for personal or marriage counseling, legal assistance, support groups and other emergency services.

SOMEONE TO TALK TO IN CONFIDENCE: Our hotline workers are trained to offer you understanding, respect, and emotional support in a non-judging manner. Call us when you're feeling lonely, anxious, worried, upset, or overwhelmed by something in your life.

HELP IN A CRISIS: If it's an emergency you know that someone at Headrest will be immediately available to give you personal support, and help you contact additional resources. We are a suicide prevention hotline, and have special expertise in handling crises involving the use of alcohol and other drugs.

EMERGENCY LODGING: Temporary emergency shelter is offered to those who need to take a break from a stressful living situation, and those who have nowhere else to go. Supervised overnight lodging for intoxicated persons is funded by the New Hampshire Office of Alcohol and Drug Abuse Prevention.

ALCOHOL & DRUG ABUSE PROGRAMS: We offer information, educational presentations, and individual and family counseling about substance abuse issues. New for 1987 is a New Hampshire state grant for outpatient substance abuse counseling.

We are extremely grateful for continued support, and proud of our record of fifteen years of continuous service to the Upper Valley. Our thanks to everyone who supports the United Way, who volunteers at Headrest or other services, and who joined the Friends of Headrest for 1986. With your help we can continue to improve and expand our services for the benefit of all.

We welcome your comments, suggestions, and questions about our services so we can be responsive to the needs of the community. Feel free to contact us at 448-4872, the business line; or 448-4400, the hotline. Thank you.

Respectfully submitted,
Rick Barrows, Administrative Director

Lebanon Area Health Care

Lebanon Area Health Care, Incorporated, provides a full range of home health care and home support services to residents of Lebanon. In addition, LAHC provides services to young families including Well Child and Dental Clinics, the WIC (Women, Infants and Children) Nutrition Program and Parent Aide services. LAHC sponsors a year-round Parents Anonymous Group and a parenting support group for young parents. Under contract to the Lebanon Senior Center, it provides regular nursing services at the center. In addition LAHC provides health screenings in the community which are also available to local businesses. Please give the agency a call if it can help in meeting your health

care needs. LAHC is located on the second floor of the Commerce Building in Lebanon. 448-1597.

Lebanon residents on LAHC's Board of Directors are: Margaret Wheeler, Margaret Schofield and Mark Nunlist, MD.

Visits to Individuals at Home:	10,332
Child Health Services:	149
Social Services:	2,266
Total Home Visits	<u>12,747</u>
Visits by Individuals at LAHC Clinics:	394
Nutrition Services: WIC Clinics	3,653
Total Clinic Visits:	<u>4,046</u>
Lebanon Senior Center Nursing Contacts	891
Health Promotion	607
Support Groups & Education Sessions	107
Total Health Promotion:	<u>1,605</u>
Total Lebanon Residents	
Served In All Programs:	<u>1,025</u>

Respectfully Submitted,
Gretchen Cherington, Executive Director

Upper Valley Senior Center

The Upper Valley Senior Center is located at Ten Campbell Street, Lebanon. It is a multi-purpose senior center which focuses on the nutritional, social, recreational, and health needs of the older person and offers a variety of services to address those needs.

To meet nutritional and social needs, dinner is served at noon Monday through Friday. This is a preventive service, primarily for people over the age of 60. However, guests and visitors are also welcome. For homebound individuals living in Lebanon, West Lebanon, and Hanover, hot nutritious meals are delivered each day by volunteers. Older adults who are unable to prepare their meals due to illness, convalescence, or disability are eligible to receive home delivered meals. When necessary, frozen meals are made available for weekend use.

Recreational, educational, and social needs are met through programs which include speakers, films, musical events, crafts, cards, and trips. If transportation is needed two vans - one of which is lift equipped for transportation of handicapped individuals - are available to transport people to doctors appointments, to the Center, or for shopping.

An adult day service program operates at the Senior Center daily, 9:00 to 4:00. Older adults who

who are in need of supervision, or who would like a planned program of activity are welcome to participate. Fees are based upon a sliding scale.

There are many other services available at the Center. In conjunction with other local agencies the Upper Valley Senior Center provides health services, legal services, and tax assistance. In addition a social worker is available for consultation regarding individual concerns relating to health, income, housing, in home care, insurance, and a variety of other issues and designed to assist people to maintain their independence in the community.

The Senior Center exists as a part of the Community and recognizes the many contributions older people have made. The Center invites businesses, churches and civic organizations to participate in the life of the Senior Center. Working together we can promote the well being of the residents of Lebanon. For more information people are encouraged to stop in or call 448-4213.

Community Action Program

CAP outreach services are designed to help people find solutions to economic problems. Together a worker and client can identify needs and plan a course of action to assist the client. CAP workers can provide assistance, link people effectively with existing programs and advocate for clients in a joint effort to improve their quality of life.

In Lebanon the Listen Center serves as the local CAP outreach office. Listen outreach workers network with area human service agencies and welfare offices to provide basic food, shelter, clothing, energy, and medical services to people in need.

Four times a year USDA surplus cheese, butter, flour, rice, and cornmeal is distributed to income-eligible residents of the county. In Lebanon these distributions are held at the Upper Valley Senior Center, Rogers House, The Towers, Meals on Wheels locations, and LISTEN. An emergency food pantry provides food supplies to families and individuals unable to provide their own basic food. Community Dinners are served to fifty to sixty people twice a week at the Sacred Heart Church in Lebanon.

In 1986 more than two hundred households received assistance with housing issues. Emergency shelter arrangements were made for twenty-six households. Outreach workers facilitated landlord/tenant relations and assisted in locating affordable housing for one hundred and eight-four households.

Budget Counseling was provided to two hundred and eight households. This service enables people to work with a counselor to assess their financial situation and develop a manageable budget to meet expense. Budget Counseling can improve a difficult financial situation making people less vulnerable to crisis.

Community garden plots are available so that people can plant and tend their own gardens. Seeds are provided at reduced cost.

Weatherization assistance is available to families trying to improve the energy efficiency of their existing homes. Emergency back-up support staff is available to the CAP Fuel Assistance program.

The Emergency Response System provides telephone units which link elderly people living alone to needed medical services. This allows income-eligible adults to remain in their homes but to maintain close contact with support and emergency services.

The CAP Outreach program makes it comfortable for people to ask for and receive necessary services. It helps people through a crisis and teaches people to take the next step, that of helping themselves.

FINANCIAL SECTION

Your City Government ranks as one of the largest corporations in the Upper Valley. It is one of the largest employers, and also recycles a large amount of funds back into the local economy. City Financial records are open to the public, by request, at City Hall. While a complete description of the City's finances is not possible here, citizens are encouraged to come in and examine the records and ask questions about the municipal corporation in which they are members.

The City employs the services of an outside Certified Public Accountant to audit its operations annually. The audit is done in accordance with generally accepted accounting practices. The modified accrual basis of accounting is used for all governmental type funds and expendable Trust Funds. The accrual basis of accounting is used for all Proprietary Trust Funds. The Nonexpendable Trust Funds are handled on a cash basis and not on the accrual basis which is a departure from generally accepted accounting principles.

Pension Plan

The City participates in the State of New Hampshire Retirement System. The City's contribution for normal cost of the plan is based upon an actuarial valuation of the entire State plan. Prior to 1980, only full-time police and firemen were covered under this plan. In 1980 the City voted to include all employees. As a result, in order to provide full prior service credit (to a maximum of 10 years for each employee), the City has an accrued liability of approximately \$191,661, which is payable at a cost of \$15,057 annually. Pension costs to the City, exclusive of the accrued liability, were \$100,898 in 1986. The City also paid \$2,794 to the International City Manager's Association and \$598 toward the Employee Money Purchase Pension Plan. This plan is presently being administered by the International City Management Association Retirement Corporation.

The City's 1986 Combined Balance Sheet, the 1986 Combined Statement of Revenues, Expenditures, and Changes in Fund Balance, 1986 Combined Balance Sheet—all Special Revenue Funds, and 1986 Combined Statement of Revenues, Expenditures, and Changes in Fund Balance—all Special Revenue Funds, are shown on the following pages.

Carri • Plodzik • Sanderson
Professional Association
accountants & auditors

A. Bruce Carri, CPA
Stephen D. Plodzik, PA
Robert E. Sanderson, PA
Paul J. Mercier, CPA
Edward T. Perry, CPA

193 North Main Street
Concord, New Hampshire 03301
Telephone: 603-225-6996

Armand G. Martineau, CPA

AUDITOR'S REPORT ON FINANCIAL PRESENTATION


To the Honorable City Council
City of Lebanon
Lebanon, New Hampshire

We have examined the general purpose financial statements of the City of Lebanon, New Hampshire and the combining fund financial statements of the City as of and for the year ended December 31, 1986, as listed in the table of contents. Our examination was made in accordance with generally accepted auditing standards and, accordingly, included such tests of the accounting records and such other auditing procedures as we considered necessary in the circumstances.

As discussed in Note 1B to the financial statements, buildings and certain equipment items are stated at values determined for insurance purposes. In our opinion, such assets should be stated at acquisition cost to conform with generally accepted accounting principles.

In our opinion, except for the effects of valuing buildings and certain equipment items at value determined for insurance purposes, as discussed in the preceding paragraph, the general purpose financial statements referred to above present fairly the financial position of the City of Lebanon, New Hampshire, at December 31, 1986, and the results of its operations for the year then ended, in conformity with generally accepted accounting principles applied on a basis consistent with that of the preceding year. Also, in our opinion, the combining fund financial statements referred to above present fairly the financial position of each of the funds of the City of Lebanon, New Hampshire, at December 31, 1986, and the results of operations of such funds for the year then ended, in conformity with generally accepted accounting principles applied on a basis consistent with that of the preceding year.

Our examination was made for the purpose of forming an opinion on the general purpose financial statements taken as a whole and on the combining fund financial statements. The accompanying financial information listed as supporting schedules in the table of contents is presented for purposes of additional analysis and is not a required part of the financial statements of the City of Lebanon, New Hampshire. Such information has been subjected to the auditing procedures applied in the examination of the general purpose and combining fund financial statements and, in our opinion, is fairly stated in all material respects in relation to the financial statements of each of the respective funds taken as a whole.



CARRI PLODZIK SANDERSON
Professional Association

March 12, 1987

EXHIBIT A
CITY OF LEBANON
Combined Balance Sheet - All Fund Types and Account Groups
December 31, 1986

	Governmental Fund Types			Fiduciary Fund Type		Account Groups		Totals (Memorandum Only)	
	General	Special		Trust Funds	General Fixed Assets	General Long-Term Debt	December 31, 1986	December 31, 1985	
		Revenue	Capital Projects						Special Assessment
Cash and Equivalents	\$2,488,802	\$ 903,322	\$143,346	\$ 976,871	\$	\$	\$ 4,512,341	\$ 5,062,660	
Investments, At Cost				132,940			132,940	130,736	
Receivables									
Taxes	1,572,857						1,572,857	1,101,345	
Accounts		107,976					107,976	95,782	
Special Assessments		12,337					14,837	67,606	
Due From Other Governments		3,382	425,378	884			428,760	162,320	
Due From Other Funds	17,331	97,110					115,325	113,058	
Due From Others	6,665						6,665	34,474	
Prepaid Expenses	5,234						5,234	12,076	
Land							406,210		
Building							4,156,465		
Equipment							1,296,099		
Vehicles							886,899		
Amount To Be Provided For Retirement of General Long-Term Debt						5,508,017	5,508,017	3,939,626	
TOTAL ASSETS	\$4,090,889	\$1,124,127	\$568,724	\$1,110,695	\$ 2,500	\$6,745,673	\$19,150,625	\$10,719,683	

1987 Lebanon City Report

EXHIBIT A (Continued)
CITY OF LEBANON
Combined Balance Sheet - All Fund Types and Account Groups
December 31, 1986

LIABILITIES AND FUND EQUITY	Governmental Fund Types			Fiduciary Fund Type		Account Groups		Totals	
	General	Special Revenue	Capital Projects	Special Assessment	Trust Funds	General Fixed Assets	General Long-Term Debt	December 31, 1986	December 31, 1985
Liabilities									
Accounts Payable	\$ 18	\$ 13,521	\$ 10,198	\$	\$	\$	\$	\$ 23,737	\$ 40,652
Accrued Interest Payable									36,388
Retainage Payable			94,532					94,532	
Contracts Payable			208,726					208,726	
Yield Tax Security Deposits				3,750				6,996	87,149
Deferred Revenue	2,626	620						3,345,885	1,228
Due To Other Governments	3,287,775	19,000			39,110			3,345,885	50,313
Due To Other Funds	894	8,843	101,094	8,488				119,319	3,122,988
Developers Escrow Funds	18,000							18,000	113,058
Federal/State Grants and Bond Anticipation Notes Payable									1,500,000
General Obligation Bonds and Notes Payable							5,508,017	5,508,017	3,939,626
Total Liabilities	<u>3,309,313</u>	<u>41,984</u>	<u>414,550</u>	<u>12,238</u>	<u>39,110</u>		<u>5,508,017</u>	<u>9,325,212</u>	<u>8,891,402</u>
Fund Equity									
Investment In General Fixed Assets									
Fund Balances									
Reserved For Encumbrances (Note 1E)	188,379	47,848	168,750					6,745,673	849,097
Reserved For Endowments					469,575			469,575	441,238
Reserved For Loan Guarantees		1,156						1,156	1,156
Unreserved									
Designated For Capital Acquisitions			9,271					611,281	808,121
Designated For Water System Expansion		79,705						79,705	280,816
Designated For Landfill Fund									25,923
Undesignated	593,197	953,434	(23,847)	(9,738)				1,513,046	(578,070)
Total Fund Equity	<u>781,576</u>	<u>1,082,143</u>	<u>154,174</u>	<u>(9,738)</u>	<u>1,071,585</u>	<u>6,745,673</u>		<u>9,825,413</u>	<u>1,828,281</u>
TOTAL LIABILITIES AND FUND EQUITY	\$4,090,889	\$1,124,127	\$568,724	\$ 2,500	\$1,110,695	\$6,745,673	\$5,508,017	\$19,150,625	\$10,719,683

The accompanying notes are an integral part of these financial statements.

EXHIBIT B
CITY OF LEBANON
Combined Statement of Revenues, Expenditures and Changes in Fund Balances
All Governmental Fund Types
For The Fiscal Year Ended December 31, 1986

	Governmental Fund Types			Totals (Memorandum Only)	
	General	Special Revenue	Capital Projects	December 31, 1986	December 31, 1985
<u>Revenues</u>					
Taxes	\$10,614,813	\$	\$	\$10,636,606	\$ 9,431,696
Intergovernmental Revenues	1,025,233	240,012	974,046	2,239,291	1,464,185
Licenses and Permits	859,877			859,877	756,634
Charges For Services	175,517	1,425,484		1,601,001	1,447,430
Miscellaneous	211,027	890,719	61,400	1,163,202	1,022,358
<u>Other Financing Sources</u>					
Interfund Transfers	292,025	84,702	449,180	825,907	533,998
Bond Proceeds			2,000,000	2,000,000	300,000
<u>Total Revenues and Other Sources</u>	<u>13,178,492</u>	<u>2,640,917</u>	<u>3,484,626</u>	<u>19,325,884</u>	<u>14,956,301</u>
<u>Expenditures</u>					
General Government	1,462,841			1,462,841	1,406,564
Public Safety	1,439,118			1,439,118	1,245,791
Highways, Streets, Bridges	1,054,000			1,054,000	1,075,393
Sanitation		773,366		773,366	669,442
Health	108,252			108,252	133,002
Welfare	117,938			117,938	95,267
Culture and Recreation	300,001			300,001	294,012
Debt Service					
Principal	369,408	62,200		431,608	401,608
Interest	365,454	56,967	34,646	457,067	546,062
Capital Outlay	288,518		2,591,301	2,879,819	1,246,085
Water Department		567,204		567,204	509,779
Regional Airport		363,082		363,082	323,478
Community Development Block Grant		24,431		24,431	119,034
<u>Other Uses</u>					
Interfund Transfers	82,829	525,521	36,652	672,642	564,126
Intergovernmental Transfers	7,361,719			7,361,719	6,719,874
<u>Total Expenditures and Other Uses</u>	<u>12,950,078</u>	<u>2,372,771</u>	<u>2,662,599</u>	<u>18,013,088</u>	<u>15,349,517</u>
<u>Excess of Revenues and Other Sources Over (Under) Expenditures and Other Uses</u>	<u>228,414</u>	<u>268,146</u>	<u>822,027</u>	<u>1,312,796</u>	<u>(393,216)</u>
<u>Fund Balances</u>					
(Deficit) - January 1	553,162	813,997	(667,853)	695,359	1,088,575
<u>Fund Balances</u>					
(Deficit) - December 31	\$ 781,576	\$1,082,143	\$ 154,174	\$ 2,008,155	\$ 695,359

The accompanying notes are an integral part of these financial statements.

EXHIBIT C
 CITY OF LEBANON
 Combined Statement of Revenues, Expenditures and Changes in Fund Balances
 Budget and Actual
 General and Special Revenue Fund Types
 For The Fiscal Year Ended December 31, 1986

	General Fund			Special Revenue Funds			Totals (Memorandum Only)		
	Budget	Actual	Variance Favorable (Unfavorable)	Budget	Actual	Variance Favorable (Unfavorable)	Budget	Actual	Variance Favorable (Unfavorable)
Revenues									
Taxes									
Intergovernmental Revenues	\$10,647,196	\$10,614,813	(\$ 32,383)	\$	\$	\$	\$10,647,196	\$10,614,813	(\$ 32,383)
Licenses and Permits	1,025,233	1,025,233		345,500	240,012	(105,488)	1,370,733	1,265,245	(105,488)
Charges For Services	800,000	859,877	59,877				800,000	859,877	59,877
Miscellaneous	138,250	175,517	37,267	1,176,344	1,425,484	249,140	1,314,594	1,601,001	286,407
	216,900	211,027	(5,873)	699,849	890,719	190,870	916,749	1,101,746	184,997
Other Financing Sources									
Interfund Transfers	262,795	292,025	29,230	107,300	84,702	(22,598)	370,095	376,727	6,632
Total Revenues and Other Sources	13,090,374	13,178,492	88,118	2,328,993	2,640,917	311,924	15,419,367	15,819,409	400,042
Expenditures									
General Government	1,705,850	1,462,841	243,009				1,705,850	1,462,841	243,009
Public Safety	1,517,806	1,439,118	78,688				1,517,806	1,439,118	78,688
Highways, Streets, Bridges	1,070,938	1,054,000	16,938				1,070,938	1,054,000	16,938
Sanitation				884,167	773,366	110,801	884,167	773,366	110,801
Health	108,665	108,252	413				108,665	108,252	413
Welfare	127,878	117,938	9,940				127,878	117,938	9,940
Culture and Recreation	300,046	300,001	45				300,046	300,001	45
Debt Service									
Principal	369,408	369,408					431,608	431,608	
Interest	396,201	365,454	30,747	62,200	62,200		453,168	422,421	30,747
Capital Outlay	421,559	288,518	133,041	56,967	56,967		421,559	288,518	133,041
Water Department							631,961	567,204	64,757
Regional Airport				631,961	567,204	64,757	631,961	567,204	64,757
Community Development Block Grant				673,542	363,082	310,460	673,542	363,082	310,460
Other Uses				24,431	24,431	(24,431)		24,431	(24,431)
Interfund Transfers	68,625	82,829	(14,204)				414,125	608,350	(194,225)
Intergovernmental Transfers	7,361,719	7,361,719		345,500	525,521	(180,021)	7,361,719	7,361,719	
Total Expenditures and Other Uses	13,448,695	12,950,078	498,617	2,654,337	2,372,771	281,566	16,103,032	15,322,849	780,183
Excess of Revenues and Other Sources Over (Under) Expenditures and Other Uses (Note 1D)	358,321	228,414	586,735	(325,344)	268,146	593,490	(683,665)	496,560	1,180,225
Fund Balances - January 1	553,162	553,162		813,997	813,997		1,367,159	1,367,159	
Fund Balances - December 31	\$ 194,841	\$ 781,576	\$586,735	\$ 488,653	\$1,082,143	\$593,490	\$ 683,494	\$ 1,863,719	\$1,180,225

The accompanying notes are an integral part of these financial statements.

EXHIBIT A-1
CITY OF LEBANON
All Special Revenue Funds
Combining Balance Sheet
December 31, 1986

	Federal Revenue Sharing	Water Department	Sewer Department	Regional Airport	Community Development Block Grant	Sanitary Landfill	Totals	
							December 31, 1986	December 31, 1985
ASSETS								
Cash and Equivalents	\$	\$284,033	\$188,236	\$410,022	\$21,031	\$	\$ 903,322	\$658,586
Receivables (Net of Allowance For Uncollectibles)								
Accounts		14,727	14,978	37,127		41,144	107,976	95,782
Special Assessments Receivable			12,337				12,337	54,875
Due From Other Governments	3,382						3,382	56,789
Due From Other Funds		10		97,100			97,110	52,152
Due From Others								3,114
TOTAL ASSETS	\$3,382	\$298,770	\$215,551	\$544,249	\$21,031	\$41,144	\$1,124,127	\$921,298
LIABILITIES AND FUND BALANCES								
Liabilities								
Accounts Payable	\$	\$	\$	\$ 13,521	\$	\$	\$ 13,521	\$ 5,721
Due To Other Funds	3,382		19,000			5,461	8,843	47,517
Due To Other Governments			336				19,000	17,500
Deferred Revenue		284	19,336	13,521			620	36,563
Total Liabilities	3,382	284	19,336	13,521		5,461	41,984	107,301
Fund Balances								
Reserved For Loan Guarantees					1,156		1,156	1,156
Reserved For Encumbrances (Note 1E)		24,065	21,581			2,202	47,848	19,534
Unreserved								
Designated For								
Water System Expansion		79,705					79,705	280,816
Undesignated		194,716	174,634	530,728	19,875	33,481	953,434	512,491
Total Fund Balances		298,486	196,215	530,728	21,031	35,683	1,082,143	813,997
TOTAL LIABILITIES AND FUND BALANCES	\$3,382	\$298,770	\$215,551	\$544,249	\$21,031	\$41,144	\$1,124,127	\$921,298

The accompanying notes are an integral part of these financial statements.

EXHIBIT A-2
 CITY OF LEBANON
 All Special Revenue Funds
 Combining Statement of Revenues, Expenditures and Changes in Fund Balances
 For The Fiscal Year Ended December 31, 1986

	Federal Revenue Sharing	Water Department	Sewer Department	Regional Airport	Community Development Block Grant	Sanitary Landfill	Totals Year Ended	
							December 31, 1986	December 31, 1985
<u>Revenues</u>								
Intergovernmental Revenues	\$122,368	\$	\$	\$ 77,065	\$40,579	\$	\$ 240,012	\$ 361,739
Charges For Services		557,213	505,038	106,752		256,481	1,425,484	1,209,701
Local Sources		197,542	76,677	615,628		872	890,719	480,344
		<u>32,300</u>	<u>20,000</u>	<u>10,000</u>		<u>22,402</u>	<u>84,702</u>	<u>98,919</u>
<u>Other Financing Sources</u>								
Interfund Transfers								
	<u>122,368</u>	<u>787,055</u>	<u>601,715</u>	<u>809,445</u>	<u>40,579</u>	<u>279,755</u>	<u>2,640,917</u>	<u>2,150,703</u>
<u>Total Revenues and Other Sources</u>								
		627,936	535,294	421,517	24,431	238,072	1,847,250	1,637,615
<u>Expenditures (See Schedules 4 - 9)</u>								
	<u>122,371</u>	<u>200,000</u>	<u>25,950</u>	<u>171,200</u>		<u>6,000</u>	<u>525,521</u>	<u>362,167</u>
<u>Other Uses</u>								
Interfund Transfers								
	<u>122,371</u>	<u>827,936</u>	<u>561,244</u>	<u>592,717</u>	<u>24,431</u>	<u>244,072</u>	<u>2,372,771</u>	<u>1,999,782</u>
<u>Total Expenditures and Other Uses</u>								
	(3)	(40,881)	40,471	216,728	16,148	35,683	268,146	150,921
<u>Excess of Revenues and Other Sources Over (Under) Expenditures and Other Uses</u>								
	<u>3</u>	<u>339,367</u>	<u>155,744</u>	<u>314,000</u>	<u>4,883</u>		<u>813,997</u>	<u>663,076</u>
<u>Fund Balances - January 1</u>								
	\$ -0-	\$298,486	\$196,215	\$530,728	\$21,031	\$ 35,683	\$1,082,143	\$ 813,997
<u>Fund Balances - December 31</u>								

The accompanying notes are an integral part of these financial statements.

EXHIBIT B-1
CITY OF LEBANON
All Capital Projects Funds
Combining Balance Sheet
December 31, 1986

	Airport Improvements Project	Library Expansion Project	Reservoir Project	Airport Land Acquisition and Clearing Project	Totals	
					December 31, 1986	December 31, 1985
<u>ASSETS</u>						
Cash and Equivalents	\$ 5,603	\$ 9,271	\$ 18,607	\$ 109,865	\$ 143,346	\$ 917,575
Due From Other Governments	38,681		219,411	167,286	425,378	105,531
Prepaid Expenses						7,046
TOTAL ASSETS	\$44,284	\$9,271	\$238,018	\$277,151	\$568,724	\$1,030,152
<u>LIABILITIES AND FUND BALANCES</u>						
<u>Liabilities</u>						
Accounts Payable	\$	\$	\$ 10,198	\$	\$ 10,198	\$ 22,316
Retainage Payable			79,862	14,670	94,532	87,149
Contracts Payable			64,061	144,665	208,726	36,388
Accrued Interest Payable						52,152
Due To Other Funds			3,994	97,100	101,094	1,500,000
Federal/State Grants and Bond Anticipation Notes Payable						1,698,005
Total Liabilities			<u>158,115</u>	<u>256,435</u>	<u>414,550</u>	
<u>Fund Balances</u>						
Reserved For Encumbrances (Note 1E) Unreserved	4,500		116,049	48,201	168,750	597,019
Designated For Capital Projects Undesignated	39,784	9,271	(36,146)	(27,485)	9,271	116,437
Total Fund Balances	<u>44,284</u>	<u>9,271</u>	<u>79,903</u>	<u>20,716</u>	<u>154,174</u>	<u>(1,381,309)</u>
TOTAL LIABILITIES AND FUND BALANCES	\$44,284	\$9,271	\$238,018	\$277,151	\$568,724	\$1,030,152

The accompanying notes are
an integral part of these financial statements.

CITY OF LEBANON

All Capital Projects Funds

Combining Statement of Revenues, Expenditures and Changes in Fund Balances
For The Fiscal Year Ended December 31, 1986

1987 Lebanon City Report

	Airport Improvements Project	Library Expansion Project	Reservoir Project	Airport Land Acquisition and Clearing Project	Totals Year Ended December 31, 1986	December 31, 1985
<u>Revenues</u>						
Intergovernmental Revenues	\$ 4,000	\$	\$ 677,759	\$292,287	\$ 974,046	\$ 80,450
Local Sources	816	8,123	51,509	952	61,400	73,664
<u>Other Financing Sources</u>						
Interfund Transfers			410,280	38,900	449,180	8,989
Bond Proceeds			2,000,000		2,000,000	300,000
<u>Total Revenues and Other Sources</u>	<u>4,816</u>	<u>8,123</u>	<u>3,139,548</u>	<u>332,139</u>	<u>3,484,626</u>	<u>463,103</u>
<u>Expenditures</u>						
Land Acquisition				132,000	132,000	
General Contract	2,500	3,213	1,961,190	146,705	2,113,608	727,077
Engineering Fees			231,709	29,660	261,369	181,924
Contracted Services			20,646		20,646	
Easement Rights			25,000		25,000	
Furniture and Fixtures		28,375			28,375	15,740
Interest Expense			34,646		34,646	38,058
Other	84	1,256	2,164	6,799	10,303	34,035
<u>Other Uses</u>						
Interfund Transfers	10,000	26,652			36,652	29,421
<u>Total Expenditures and Other Uses</u>	<u>12,584</u>	<u>59,496</u>	<u>2,275,355</u>	<u>315,164</u>	<u>2,662,599</u>	<u>1,026,255</u>
<u>Excess of Revenues and Other Sources Over (Under) Expenditures and Other Uses</u>	<u>(7,768)</u>	<u>(51,373)</u>	<u>864,193</u>	<u>16,975</u>	<u>822,027</u>	<u>(563,152)</u>
<u>Fund Balances (Deficit) - January 1</u>	<u>52,052</u>	<u>60,644</u>	<u>(784,290)</u>	<u>3,741</u>	<u>(667,853)</u>	<u>(104,701)</u>
<u>Fund Balances (Deficit) - December 31</u>	<u>\$44,284</u>	<u>\$ 9,271</u>	<u>\$ 79,903</u>	<u>\$ 20,716</u>	<u>\$ 154,174</u>	<u>(\$ 667,853)</u>

The accompanying notes are
an integral part of these financial statements.

Assessed Valuations

Year	Land	Buildings	Utilities	Total	Equalized Value	Assmt Ratio
1986	151,606,342	276,582,980	35,638,807	463,828,129	463,828,129	1.0
1985	27,593,963	95,794,123	11,774,650	135,162,736	329,665,210	.41
1984	27,093,959	91,250,009	11,660,750	130,004,718	295,465,268	.44
1983	26,506,957	99,107,921	11,573,250	128,188,128	278,669,843	.46
1982	26,247,975	88,152,759	11,573,250	125,973,984	262,445,800	.48
1981	26,158,175	87,118,334	11,573,250	124,849,759	249,669,518	.50
1980	26,007,806	85,644,044	11,573,250	123,225,100	224,045,636	.55

Yearly Tax Collection Analysis

F/Yr Ending 12/31	Net (1) Assessed Valuation	Tax Rate	Total Adj. Tax Levy	End of Each Fiscal Year	%
1986	460,523,129	22.74	10,418,396	9,078,719	87.14
1985	133,101,667	69.32	9,225,591	8,244,749	89.37
1984	127,912,099	62.42	7,929,873	7,228,644	91.16
1983	126,110,602	59.20	7,413,055	6,720,232	90.70
1982	123,867,921	52.30	6,425,029	5,804,722	90.30
1981	122,787,908	51.40	6,261,378	5,575,194	89.00
1980	121,183,684	49.70	5,967,629	5,331,782	89.30

Principal Taxpayers

Name	Nature of Business	Assessed 1986 Valuation	% of \$460,523,129 Assessed Valuation
New England Power	Hydro Power Gen.	26,325,954	5.72%
Daniel Rothenberg	Commercial Realty	11,757,400	2.55%
Granite State Electric	Utility	9,289,149	2.02%
SDR Corporation	Hotel Complex	5,895,600	1.28%
Dartmouth Col. Trustees	Education	4,916,000	1.07%
K-Mart/W. Lebanon Assoc.	Commercial Realty	4,742,700	1.03%
Boulder's Partnership	Residential Realty	4,359,000	0.95%
Thermal Dynamics Corp.	Manufacturing	4,283,400	0.93%
Split Ball Bearing	Manufacturing	3,964,300	0.86%
Hodges Development	Residential Realty	3,901,800	0.85%

Debt—Outstanding at the End of each Fiscal Year

	1986	1985	1984	1983	1982	1981
General Obligation Bonds:						
Public Imprvmt	1,067,600	1,206,500	1,345,400	1,319,400	1,132,400	800,856
Water	2,315,000	350,000	385,000	420,000	460,000	500,000
Sewer	2,125,417	2,383,126	2,310,834	2,538,543	2,766,251	2,993,959
School	1,380,000	1,550,000	350,000	450,000	525,000	600,000
Subtotal	6,888,017	5,489,626	4,391,234	4,727,943	4,883,651	4,894,815
Temporary Loans in Anticipation of:						
Taxes	0	0	0	0	0	0
Bonds	0	1,500,000	350,000	29,600	115,500	300,000
Federal Aid	0	0	62,000	62,000	62,000	1,788,000
Subtotal	0	1,500,000	412,000	91,600	177,500	2,088,000
Total	6,888,017	6,989,626	4,803,234	4,819,543	5,061,151	6,982,815

Debt Analysis—12-31-86

Total Debt.....	6,880,017
less TAN's, self-supporting debt, and FAAN's (1).....	4,327,783
Net City Debt.....	2,552,234

(1) State School Aid Building Grants totaling approximately \$600,000 are to be received against the above debt over a period of years subject to biennial appropriations by the State Legislature. State aid for Sewer Project—\$815,283. Water Bonds paid by self-supporting fund—\$2,315,000. Airport Bonds paid by self-supporting fund— \$597,500.

Authorized, But Un-Issued Debt: \$500,000 Reservoir Issue

Overlapping Debt:

Entity	Amount of Authorized but un-issued Debt	Amount of Outstanding Debt	Applicable Grants Outstanding	% of Debt Charged to City
Grafton County	-0-	280,000	-0-	13.463%
Total Overlapping Debt.....				\$37,696

Debt Ratios:

	(\$6,917,713)	(\$2,589,930)
	Overall Debt	Net Debt
Per Capita (11,134).....	\$ 621,31	\$ 232.61
Ratio to Net Assessed Valuation.....	1.50%	0.56%
Ratio to Equalized Assessed Valuation.....	1.50%	0.56%

Demographics

Population:

Year	Lebanon		Grafton County	
	Total	% Change	Total	% Change
1985 (1)	11,412	2.5%	68,747	4.5%
1980	11,134	14.5%	65,806	16.5%
1970	9,725	4.4%	54,914	11.0%
1960	9,299	13.2%	48,857	14.3%

Source: U.S. Census

(1) Estimate made by the N.H. Office of State Planning

Income	Lebanon	Grafton County
Per Capita Income	\$10,027	\$ 8,790
Median Family Income	19,231	17,288

Unemployment	Lebanon	New Hampshire	U.S.A.
September 1986	1.0%	2.6%	6.8%
Average 1985	2.3%	3.9%	7.0%
Average 1984	2.8%	4.2%	7.5%
Average 1983	4.1%	5.4%	9.6%

Source: New Hampshire Department of Employment Security

CITY COUNCIL BOARDS AND STANDING COMMITTEES

Planning Board

Term Expires

Norman Dobson, Chr.	6/89
Ann Schneider, V. Chr.	6/87
Ronald Bailey	9/87
Feno Truax	3/88
Prentice Knight	5/88
Terri Dudley	8/88
Robert Couture	8/89
Frederick Baker	10/89
Charles Arnold	12/89

Alternates

Alex DeFelice	1/90
Robert Fahrner	1/90

Zoning Board of Adjustment

John Wheeler, Chr.	6/87
Robert C. Elliott, V. Chr.	6/88
Arnold Levin	9/87
Thomas Mangold	9/88
Cliff Desrosiers	9/89

Alternates

William MacDonald	6/87
George Spencer-Green	6/88
Dean Hutchinson	9/88

Lebanon Housing Authority

Gordon K. Place, Chr.	7/91
Robert Guernsey	7/87
Harrison Clapper	7/88
Richard Day	7/89
Harold Blodgett	7/90

Conservation Commission

David Jescavage, Chr.	9/88
Paul Gross	9/87
Linda A. Haas	9/87
Anthony Palazzo	9/87
Ronald Bailey	9/88
Douglas MacGregor	9/88
Tamara Van Ryn-Lincoln	9/89

Recreation Commission

Frank Mastro, Chr.	3/88
Richard Bresett	8/87
Dawn Henderson	8/87
John Dutile	1/88
Kathe Walsh	1/88
Susan Desrosiers	8/88
John Bryar	11/88
Anne Thayer	11/88
Margaret Dutille	8/89
Pat Faulkner	8/89

Library Board of Trustees

Jay Cooper, Chr.	7/87
Mary Swainbank	7/87
Beverly Weeks	7/87
Richard Radfork	7/88
Sarah Rutter	7/88
Karen Boucher	7/89
Dorothy Heigher	7/89

Zoning Ordinance Review Committee (ZORC)

Patti Laurie, Chr.	3/88
Robert Couture	7/87
Prentice Knight	7/87
John Tomeny	7/87
Cliff Desrosiers	9/87
John Wheeler	9/87
Mark Farnham	3/88
Paul Gross	7/88
Lawrence Guaraldi	7/88
Parmly Wills, Building Inspector	

READER SURVEY

Section 419.47 of the City Charter requires that all accounts of the city government be audited at least annually, that "an abstract of the results of such an audit be made public", and that "an annual report of the city's business be made available." The Charter does not specify what kinds of information should be included in the annual report as does state law specify what should be in a Town's annual report. We have attempted to include information we think Lebanon residents would be interested in, not only for this year, but as a permanent record of the proceedings of the city for years to come. The report is also useful for mailing to people or businesses who are considering relocating to the City, or to the people who buy the City's bonds. We would, however, appreciate your input as to the contents of the report and are therefore including this short survey. Please complete this survey and return to City Hall next time you come in. Thanks for your help!

1. What sections of the City Report do you find interesting, informative, or helpful? Please rate from 1: "very helpful" to 5: "not at all helpful":

- Reports of City Departments _____
- Reports of Boards and Commissions _____
- Financial Section _____
- Council Boards & Standing Committees _____
- Property Assessed Values _____

2. Is there any other information you would like to see in future City Reports?

3. It costs about twelve cents to mail each copy of the report to local property owners. Is this well spent or would you rather have the reports available only for pickup at City Hall or elsewhere?

_____ mail _____ pickup only

4. Did you keep last year's report for reference during the year?

_____ yes _____ no

5. Overall evaluation of the report

_____ good _____ fair _____ poor

6. Your City government is composed of volunteers working long hours for little reward. We would like you to join us. Please list committees you would like to serve on or talents you have to offer. _____

7. Comments: _____

Thank you again for your time!

Property Tax Assessments

**as of
April 1, 1986**

**reflecting changes made by order of
the Board of Assessors through May 31, 1987**

Owner	Parcel	Map	Lot	Plot	Land Val.	Bldg Val.	Cur. Use	Total Val.	Parcel	Map	Lot	Plot	Land Val.	Bldg Val.	Cur. Use	Total Val.
A & W Artesian Well Co of Vermont A T & T	Fellows Hill Fellows Hill	11	56	31	64700	2000	0	66700	Poverty Lane	3	60	3	2900		0	2900
340 Mt. Kemble Avenue Abbott, Charles S & Alayne	Whitcomb Avenue	18	158		24900	65000	0	89900	6 Central Avenue	22	89		30800	65200	0	96000
Abbott, Mildred A	18 Lebruns Park	70	18		11300	11300	0	11300	Central Street	22	93	1	47200	123300	0	170500
Abercrombie, Ruth M	19 Mack Avenue	22	162		29900	31100	0	61000	Meriden Road	5	26		27800	12000	0	39800
Adams, Carl B & Bettina B	DC Highway	11	60		300	41900	0	300	36 Spring Street	26	53		20400	53500	0	73900
Adams, Carl B & Bettina B	NS River Road	11	61		34100	41900	0	76000	Maple Street	22	120	1	27800	47200	0	75000
Adams, Carl S	Poverty Lane	2	5		61700	1080	1080	1080	Maple Street	27	60		26200	0	26200	
Adams, Carl S	Poverty Lane	4	10		50700	3130	3130	3130	8 Bridge Street	22	44	1	98600	91100	0	189700
Adams, Carl S	Poverty Lane	4	11		50700	3375	3375	3375	111 Main Street	22	44	1	58400	140600	0	199000
Adams, Carl S	Poverty Lane	4	20		59100	5130	5130	5130	28 Lebruns Park	70	29		12700	32200	0	12700
Adams, Carl S	Poverty Lane	4	27		177800	65600	53845	119445	21 Spencer Street	32	59		13300	32200	0	45500
Adams, Carl S	Poverty Lane	4	27	1	198500	20090	20090	20090	72 Hanover Street	28	237		36000	56700	0	92700
Adams, Carl S	Poverty Lane	4	27	2	198500	20090	20090	20090	74 Hanover Street	28	238		36000	42420	0	78420
Adams, Carl S	Poverty Lane	4	27		198500	8985	8985	8985	78 Hanover Street	28	239		70000	72000	0	142000
Adams, Carl S	Poverty Lane	4	30		213500	43765	43765	61365	Etna Road	10	19	1	199200	271900	0	471100
Adams, Carl S	Poverty Lane	5	7		149600	5670	5670	5670	Lebanon Munic. Airport	3	42	100	320800	599500	0	920300
Adams, Carl S	Poverty Lane	4	31		211100	16235	16235	16235	16 - 18 Dana Street	22	86		29500	84300	0	113800
Adams, David & Lisa	35 Lilibertes Park	90	35		5200	5200	0	5200	11 Hamains Park	60	11		13500	0	13500	
Adams, Frederick & Thelma	61 Spencer Street	32	77		15900	53600	0	69500	Meriden Road	5	47	1	33900	70000	0	103900
Adams, George W & Marjorie E	Etna Road	10	22		23000	23600	0	46600	Eastman Hill	8	41		59000	26500	0	85500
Adams, Janet M	4 Barrows Street	31	42		20100	42100	0	62200	12 Union Street	29	146		18400	23800	0	42200
Adams, Norman R	1 Valley Street	29	29		25200	8100	0	33300	Etna Road	10	37	1	59600	0	59600	
Adams, Patricia Etal	Poverty Lane	2	8		37900	1000	39005	40005	Off Floyd Avenue	6	30	11	66500	0	66500	
Adams, Paul J & Joan	Hilcrest Acres	7	93		18100	62100	0	101200	Foilage View	4	28	34	38100	65300	0	103400
Adams, Robert H & Kathy M	190 Bank Street	33	1		16300	57800	0	74100	Fortune Street	33	8		14700	33800	0	48500
Adams, Robert S & Margaret	3 Winter Street	22	127		29100	33300	0	62400	50 South Main Street	18	50		22100	46200	0	68300
Adams, Roger H & Joan M	43 Church Street	26	66		20100	51900	0	72000	9-11 Mechanic Street	28	19		72000	99600	0	171600
Adams, Stephen & Cheryl	86 Maple Street	22	123		29900	46100	0	76000	17 Fairview Avenue	28	213		19000	64000	0	83000
Adeley, Eleanor	Laro Street	7	226		26300	41400	0	67700	136 Hanover Street	31	37		17500	56800	0	73800
Adeley, Paul L	College Avenue	26	13		2900	56900	0	2900	20 Tenley Drive	19	35		23900	56400	0	80300
Adeley, Paul L & Nancy L	8 South Street	26	15		20700	56900	0	77600	Meriden Road	1	19		28100	36500	0	64600
Agan, Paul & Loriann	35 Church Street	29	28		19800	50000	0	69800	99 School Street	26	125		20100	46300	0	66400
Agan, Wayne F & Susan H	34 Elm Street	29	156	1	15300	29100	0	44400	16 Terrace View	24	17	116	9100	36400	0	45500
Aher, Margaret L	50 Seminary Hill	18	15		26600	34500	0	61100	11 Terrace View	24	17	111	7300	29000	0	36300
Aher, Robert & Della	54 Eldridge Street	28	102		21000	40500	0	61500	25 Fairview Avenue	28	106		17800	37200	0	55000
Ahern, David T & Tina M	12 Granite Street	28	148		15300	49200	0	64500	Cedar Street	33	48		18600	63000	0	81600
Airpark Associates	Airport	3	42	3	237400	610500	0	847900	7 Mack Avenue	6	30	125	29100	60100	0	89200
clo Enrique Darer	2 Terrace View	24	17	12	9100	36400	0	45500	25 Village Green Condo	6	30	125	76000	0	76000	
Aitken, Laura	29 Fairview Avenue	28	105		21500	53300	0	74800	41 Nottingham Circle	43	41		31500	100400	0	131900
Akins, Ralph	9 Crawford Avenue	18	17		24600	54500	0	79100	20 Spencer Street	32	41		14800	25800	0	40600
Alaiat, Elizabeth	East Wilder Road	9	101		38400	0	38400	4 Green Street	29	103		22100	68700	0	90800	
Alaiat, James	Hanover Road	9	48		32700	0	32700	Watson, Ernesta H	7	168		27800	45800	0	73600	
Alaiat, James & Ellen	Hanover Road	9	92		12500	0	12500	Arnold, Bette A	24	79		20100	47200	0	67300	
Alaiat, James G & Ellen C	Main Street	9	92	1	45100	84300	0	129400	Hardy Hill	10	61	1	55600	121500	36400	197900
Alaiat, James G & Ellen C	Hardy Hill	11	43	1	48000	0	48000	Poverty Lane	4	40	2	32800	61300	0	94100	
Alaiat, Richard A & Anita M	7 Hough Street	28	229		18400	55500	0	73900	38 Hamans Park	60	38		18000	18000	0	36000
Alaiat, Richard, James & Michael Jr	Route 120	10	9	2	12500	0	12500	19 Maple Street	28	157		18700	33300	0	52000	
% Landers	102 School Street	26	8		36000	53600	0	89600	56 Mascoma Street	25	22		19500	43200	0	62700
Albero, Charles D & Victoria L	B Vista, 290 Hanover St	37	20		27300	21900	0	49200	Lot 14, Kings Grant	43	14		21400	29700	0	51100
Aldrich, Charles B & Nancy L	Dorothy Perley Road	7	32		23600	45900	0	69400	Meriden Road	28	83		18700	39000	0	57700
Aldrich, Forrest R	Dorothy Perley Road	7	32	1	23800	70700	0	94500	86 Bank Street	32	5		21500	91900	0	113400
Aldrich, Frederick & Margaret	Blueberry Hill Dev	11	12		51000	22500	0	73500	Longley Heyes Condo #5	4	28	82	18300	73300	0	91600
Aldrich, Kenneth & Vongeldem, Jane	Meriden Road	11	12		23600	22500	0	46100	Memorial Drive	37	30		33000	38400	0	71400
Aldrich, Richard A	Edwards Street	32	81	1	22700	35100	0	62400	7 Whitcomb Avenue	18	152		25900	34400	0	60300
Aldrich, Robert E & Alice J	6 Maple Street	22	185		31200	50800	0	82000	205 Mascoma Street	24	47	1	25100	45800	0	70900
Alexander, Scott & Martha	3 Spring Street	22	143		26900	36000	0	62900	13 Olympic Park	80	13		11200	0	11200	
Alger, Donna & Scribner, Dorime	11 Estabrook Circle	27	42		27400	32100	0	59500	14 Olympic Park	80	14		13100	0	13100	
Alger, Forest R & Judith R	Mascoma St	24	74		304800	6358900	0	6663700	Mascoma	40	6	1	47000	39600	0	86600
Alice Peck Day Hospital									Mascoma Lake	40	6	1	100	0	0	100

Owner	Parcel	Map	Lot	Plot	Land Val.	Bldg Val.	Cur. Use	Total Val.
Aulis, Clinton	14 Curriers Park	50	14		10000	0	0	10000
Austin, George & Theresa	31 Lebruns Park	70	31		19400	0	0	19400
Austin, James & Miriam	Daisy Hill	4	17		51400	0	0	51400
Austin, James T & Virginia V	Mascoma Lake	40	8		43600	0	0	43600
Austin, Madelyn J	12 Johnson Avenue	18	11		69900	0	0	69900
Austin, Royce & Imogene	5 Amstden Street	24	86	1	38900	0	0	38900
Austin, William W & Sheryl A	223 Mascoma Street	31	123		56600	0	0	56600
Automatic Canteen Co Of NH	219 Mascoma Street	6	45		31500	0	0	31500
Automatic Canteen Co Of NH	70 Mechanic Street	23	18		39000	0	0	39000
Avery, Clifford T & Kathleen	37 Terrace View	25	47		79400	0	0	79400
Axten, Christine & Albert	10 Amstden Street	24	17	137	29000	0	0	29000
Ayer, Gladys M	9 Hanover Street	31	126		43100	0	0	43100
Babineau, Leo J & Marilyn S	8 Union Street	28	290		304500	0	0	304500
Babineau, Leo J & Deborah L.	Harby Hill	29	147		64100	0	0	64100
Bachand, Stella B	D C Highway	11	30	15	32100	102900	0	135000
Bachand, Stella B	Congress Street	36	14	1	2900	0	0	2900
Back, Irene A	N/S Mascoma	11	63		27900	0	0	27900
Back, Irene A	N/S Mascoma	11	64		12800	0	0	12800
Back, Irene A	E/S Route 4	11	91	3	9000	0	0	9000
Back, Irene A	E/S Route 4	11	91	4	8900	0	0	8900
Back, Irene A	E/S Rte 4	11	91	5	9000	0	0	9000
Back, Irene A	E/S Route 4	11	91	6	9200	0	0	9200
Back, Irene A	E/S Route 4	11	91	7	9300	0	0	9300
Back, Irene A	E/S Route 4	11	91	8	9500	0	0	9500
Back, Irene A	E/S Route 4	11	91	9	33900	0	0	33900
Bacon, Warren T & Beverly R	137 & 139 North Main St	22	49		32300	88200	0	120500
Badeaux, Larry W & Diane N	45 Nottingham Circle	43	45		24700	83300	0	108000
Badger, Julian	5 Hammas Park	60	5		16400	0	0	16400
Bagley, David D & Linda	32 Eldridge Street	28	248		18700	36500	0	55200
Bagley, Edwin J	Daisy Hill	4	22		32800	41200	0	74000
Bagley, G E Inc	Eastman Hill Rd	8	117		21300	0	0	21300
Bagley, G E Inc	Eastman Hill Rd	8	118		21300	0	0	21300
Bagley, G E Inc	Eastman Hill Rd	8	119		21300	0	0	21300
Bagley, G E Inc	Route 4	8	121		21300	0	0	21300
Bagley, G E Inc	Eastman Hill	11	62		4700	0	0	4700
Bagley, G E Inc	E/S Route 4	11	96		2000	0	0	2000
Bagley, G E Inc	Spencer Street	32	26		15700	24900	0	40600
Bagley, G E Inc	Eastman Hill	11	62	1	3550	0	0	3550
Bagley, G E Inc	Spencer Street	32	26	1	10300	0	0	10300
Bagley, Gordon	Spencer Street	32	26	2	22200	2000	0	24200
Bagley, Gordon	62 Hanover Street	28	234		20400	103800	0	124200
Bagley, Gordon & Blanche	Cross Road	4	23		49200	14600	0	63800
Bagley, Gordon E & Marie	14 Ela Street	31	99		23500	49600	0	73100
Bagley, Gordon E & Marie	Hardy Hill	11	55		41600	1400	0	43000
Bagley, Gordon E Jr	Hardy Hill	11	67		68800	30600	0	99400
Bagley, Gordon E Jr	Hardy Hill	11	68	1	16000	0	0	16000
Bagley, Gordon E Jr & Blanche M	Mascoma	11	100		45400	0	0	45400
Bagley, Gordon E Jr & Blanche M	West Lebanon Road	11	72		80600	122400	0	203000
Bagley, Gordon E Jr & Blanche M	20 Summer Street	16	17		25300	49800	0	75100
Bagley, Gordon E Jr & Blanche M	20 Summer Street	31	80		20700	74800	0	95500
Bagley, Gordon E Jr & Blanche M	Farm Lane	42	4		73200	40670	0	113800
Bagley, Gordon E Jr & Blanche M	Olympic M Home Park	11	88		22100	0	0	22100
Bagley, Gordon E Jr & Blanche N	Mascoma Lake	40	1		76200	30500	0	106700
Bagley, Gordon E Jr & Blanche N	Water Storage Bldg	80	0		2000	49800	0	50800
Bagley, Gordon E Jr & Blanche N	54 Young Street	28	55		23800	96600	0	120400
Bagley Brothers	Hanover Road	6	3		202000	330900	0	532900
Bailey, Emory P & Mildred E	64 Bank Street	29	75		19200	96000	0	115200
Bailey, Janet M	Hanover Road	6	18		34500	8000	0	42500
Bailey, Reginald I & Shirley	60 Spencer Street	32	31		11600	28200	0	37800
Bailey, Robert C	North Main Street	22	108		153000	0	0	153000
Bailey, Robert C	27 Shaw Street	29	123		54000	102100	0	156100
Bailey, Robert C	60 Bank Street	29	76		63000	0	0	63000
Bailey, Ronald N & Patricia	12 Estabrook Circle	27	48		38200	0	0	38200
Bailey, W & Leblanc E	63 Hanover Street	28	264		43600	0	0	43600
Bailey, William V & Ellen M	25 Gilson Road	38	41		51200	69500	0	120700
Baines, Keith T & Pamela J	13 Highland Avenue	22	117		33800	43900	0	77700
Baker, Faith B	18 Farman Avenue	10	11		1100	0	0	1100
Baker, Ian & Helen	Boulder Drive	18	7	27	18200	3600	0	21800
Baker, James S & Lorraine	5 Jefferson Place	7	64	5	27700	48700	0	76400
Baker, Robert R & Marion E	31 125	31	125		18700	41100	0	59800
Baker, Robert R & Marion E	12 Amstden Street	31	143		15400	0	0	15400
Baker, W Frederick & Suzanne M	21 Shaw Street	29	122		24700	53500	0	78200
Baker, William & Hayes, Patrick T	29 School Street	29	170		31200	211800	0	243000
Baker, William A & Faith B	18 Farman Avenue	18	108		27300	71800	0	99100
Balaqur, Richard	26-30 Mason Street	28	129		36000	64400	0	100400
Balch, Anna L & Bernard R	Elm Street	18	39	1	25900	87300	0	113200
Balch, Anna L & Bernard R	Elm Street	18	40		2000	0	0	2000
Baldwin, Lella	Wildwood Drive	9	15	9	43100	238100	0	281200
Balestra, Dominic & Stuelien T	W/S Hardy Hill	11	4		117100	3700	12235	15935
Balestra, Dominic & Stuelien T	Hardy Hill	11	5		59400	60200	37280	97480
Bail, John A Jr & Meredith C	Hardy Hill	11	9	1	38000	47200	0	85200
Bailou, John M	Butternut Ridge Dev.	6	24	18	27300	56200	0	83500
Banios, Philip C & Mona L	58 Village Green	6	30	158	81400	0	0	81400
Bank Street Properties	11 Bank Street	29	43		92900	268300	0	361200
Banker Homes, Inc	Grandview Avenue	7	191		6200	0	0	6200
Banker Homes, Inc	Grandview Avenue	7	192		7000	0	0	7000
Banker, James A	Slayton Hill	4	34	4	31900	14505	14505	14505
Barber, Joseph W & Josephine C	Slayton Hill	7	13	31	31500	47600	0	79100
Barber, Kelly E & Josephine C	Stony Brook Road	8	65	2	30900	83700	0	114600
Barber, Russell K & Heath, Donna E	18 Crafts Avenue	22	36		21000	44700	0	65700
Barbour, Benny J & Ann D	27 Village Green	6	30	127	73500	0	0	73500
% Shirley Lord								
Barclard, Hazel	Wildwood Drive	9	15	10	66000	120200	0	186200
Barclard, Hazel	E/S Hardy Hill	11	32		18400	1400	1400	1400
Barclard, Hazel	E/S Hardy Hill	11	31		35100	41400	0	76500
Barclard, Hazel	E/S Off Hardy Hill	11	27		54300	12150	12150	12150
Barclard, Hazel	E/S Hardy Hill Road	11	28		27400	1000	1000	1000
Barclard, Hazel	Hardy Hill Road	11	7		69200	23200	33600	58600
Barclard, Hazel	Hardy Hill	11	7	1	35200	47200	0	82400
Barclard, Hazel	Hardy Hill	11	8		32400	36000	0	68400
Barclard, Hazel	77 Prospect Street	30	10		54800	65000	0	119800
Barclard, Hazel	47 Church Street	26	68		18400	27500	0	45900
Barclard, Hazel	Mascoma-Rudisboro Road	11	82		46200	38400	0	84600
Barclard, Hazel	16 Crafts Avenue	22	37		21300	47000	0	68300
Barclard, Hazel	Oak Ridge Road	38	2		47500	79800	0	127300
Barclard, Hazel	8 Westwood Apts	18	116	8	8000	32100	0	40100
Barclard, Hazel	Mascoma Lake	42	18		46700	38300	0	85000
Barclard, Hazel	Rte 4	42	13	1	35400	44300	0	79700
Barclard, Hazel	Fellows Hill	11	57		44000	25300	0	69300
Barclard, Hazel	Fellows Hill	8	19		25700	17200	0	42900
Barclard, Hazel	2 Woodley Road	29	222		19500	47000	0	66500
Barclard, Hazel	Hillcrest Acres	7	15		41000	58900	0	99900
Barclard, Hazel	Kings Grant	43	39		22400	83100	0	105500
Barclard, Hazel	Old Pine Cemetery Road	19	28		40500	57800	0	98300
Barclard, Hazel	57 Village Green	6	30	157	52000	106600	0	158600
Barclard, Hazel	Commercial Drive	22	16		5700	0	0	5700
Barclard, Hazel	Poverty Lane	1	15		5700	0	0	5700
Barclard, Hazel	162-164 Mechanic Street	24	22		21200	59800	0	81000
Barclard, Hazel	36 Young Street	28	52		19200	21200	0	40400
Barclard, Samuel J & Norma M	6 Lebruns Park	70	6		13000	0	0	13000

Owner	Parcel	Map	Lot	Plot	Land Val.	Bldg Val.	Cur. Use	Total Val.
Cantini, Daniel P. & Lisa D.	38 West Street	28	141		16400	39500	0	55900
Cantini, Marc A. & Elizabeth A	12a Eldridge Street	28	242		9400	28300	0	37700
Cantini, Nancy L	16 Summer Street	31	78		34200	64300	0	51500
Cantini, Robert G. & Virginia	16 Spring Street	26	104		18100	46200	0	64300
Cantini, Russell & Lorraine	3 School Street	29	102		18000	79300	0	97300
Cantini, Russell F. Jr. & Rosemary	45 Winter Street	31	28		20700	37500	0	58200
Cantlupa, Victor & Durgin Rosemary	Dunster Drive	38	25		51200	73100	0	124300
Cantor, Allan & Beatrice	Foliage View	4	28	9	37600	61300	0	98900
Cantor, Jerome	26 Pinewood Village	3	5	126	30800	123300	0	154100
Cantwell, Richard J. & Monica I	White Ave	22	174	1			0	
Caputo, Ralph E	Wildwood Drive	9	15	7	48700	196600	0	245300
Caputo, Ralph E	Wildwood Drive	9	15	8	38300		0	38300
Carozzo, Richard G	Lebanon Airport	3	42	72	15900	61900	0	15900
Carleton, Richard H	Lebanon Airport	3	42	16	151000	61900	0	770900
Carleton, Bulk G III	MT Support Road	10	3		112700	590600	0	703300
Carleton, Bulk III & Holleran, Romer	Commerce Avenue	3	42	14			0	
Carleton, Fred P	Spencer Street	29	54	1	17100	15000	0	32100
Carleton, Fred P	4 Spencer Street	32	44		12700	43300	0	56000
Carleton, Fred P & Mary S	5. & 11 1/2 Spencer St	32	54		15700	133300	0	149000
Carleton, Fred P.	25 Spencer Street	32	60		38000	60000	0	98000
Carleton, Fred P.	Spencer Street	32	61		57000	160800	0	217800
Carleton, Fred P.	41 Spencer Street	32	67		13800	20200	0	34000
Caro Properties, Inc.	12 Mascoma Street	28	3	16980	0	976510	0	1146310
Caron, Joseph G. & Thelma D	Hanover Road	9	43		25500	8100	0	33600
Carpenter, Charles W & Ethel	110 Main Street	22	55		21300	33200	0	54500
Carpenter, Richard & Shirley	188 Bank Street	33	2		23800	64300	0	88100
Carpenter, Willard C	58 Prospect Street	7	149		33800	59800	0	93600
Carpenter, Willard C	21 Bank Street	29	46		36000	75600	0	111600
Carr, Alexander E & Cecile B	32 Hough Street	28	59		21800	46900	0	68700
Carr, Charles	45 Lebruns Park	70	45		18200		0	18200
Carr, David J & Diana O & Carr, Robert & Constance	Eastman Hill	11	92		33500	39300	0	72800
Carr, David J & Diana O	6 Bennett Court	28	181		16400	29600	0	46000
Carr, Florence M	25 Dana Street	22	179		30400	56300	0	86700
Carr, Ida Frances	18 Kimball Street	29	189		13800	35600	0	49400
Carr, Larry P & Audrey B	DC Highway	8	81		17000		0	17000
Carr, Larry P & Audrey B	DC Highway	8	82		37500	94000	0	131500
Carr, Mary A	15 Shaw Street	29	119		22400	43400	0	65800
Carr, Robert J & Constance	15 West Street	28	186		17800	74600	0	92400
Carr, Timothy N & Deborah J	103 School Street	26	127		21000	47400	0	68400
Carr, Tracy L & Dorothy M	Worthen Street	28	45		19500	33000	0	52500
Carter Community Bldg Assoc.	Taylor Street	29	54		79800	0	75800	
Carter Community Bldg Assoc	Off Taylor Street	32	56	1	10600		0	10600
Carter Community Building Assoc	50 Taylor Street	32	53		14800	6100	0	20900
Carter, Frank S & Mary J	Daisy Hill	5	6		32300	21700	0	54000
Carter, George J Jr & Karen T	10 Timothy Avenue	22	177		29900	55400	0	85300
Carus, Mark & Marcia	17-1 Olympic Park	80	17	1	65400	12000	1316	13316
Carver, Douglas R & Eleanor	Stayton Hill	7	1		32100	59900	0	92000
Carver, Douglas R & Eleanor	Poverty Lane	7	2	1	46400		1810	1810
Carver, James & Gudrun	17 Shaw Street	29	120		21500	52200	0	73700
Carver, Russell & Elizabeth	Meriden Road	7	210		23500	53000	0	76500
Casale, Francis H J & Kathleen A	Butternut Ridge Dev	6	24	16	25300	57500	0	82800
Casano, Richard & Janet	Bank Street Extension	7	64	9	26900	45500	0	72400
Casavari, Roger M & Noreen M	N/S Timber Lane	4	16	2	27000		0	27000
Caswell, Dorothy A	25 Floyd Avenue	18	127		25900	42300	0	68200
Cattabriga, Gordon L	28 Shaw Street	29	128		21800	65300	0	87100
Cattabriga, Paul	140 Hanover Street	31	39		21800	44000	0	65800
Cattabriga, Richard N & Gioia C	2 Chandler Street	27	14		24600	43900	0	68400
Central Supply Inc	12 Water Street	28	13		120740	236160	0	356900
Cervenka, Denise	5 Terrace View	28	17	15	7700	29000	0	36700
Cervenka, Jack	Myra Avenue	24	35		15600		0	15600
Champlain Oil Company	Route 4	20	6	1	52800		0	87100
Champlain Oil Company	92 Hanover Street	31	72	1	11700		0	52800
Champlain Oil Company	96 Hanover Street	31	73		79200	142000	0	221200
Chapin, John R & Elizabeth	Poverty Lane	4	6	5	6900		0	6900
Chapman, Beatrice L	42 South Main Street	18	52		22700	33100	0	55600
Chapman, Bernard F & Wanda E	46 South Main Street	11	1		90000	59400	46300	195700
Chapman, Edith L	46 South Main Street	18	51		23500	35400	0	58900
Chapman, Granville & Arlene	Rita Street	7	175		27900	45300	0	73200
Chapman, Joyce H	5 Floyd Avenue	18	120		26300	34500	0	60800
Chapman, Marion K & Stebbins, Amy C	6 Crawford Avenue	18	21		26900	30100	0	57000
Chapman, Scott A & Carol J	Manchester Drive	11	90	13	31500	84900	0	84900
Charbono, David L & Esither A	Mascoma	11	68		33000	40900	0	79000
Charman, Patricia J & Robert C	Slayton Hill	4	34	5	25100	76200	0	101300
Charter, William O & Margaret E	Slory Brook Road	8	63		28100	31700	0	59800
Chase, David M & Joan L	Laro Street	7	218		28300	75400	0	103700
Chase, David M & Joan L	Laro Street	7	220		36300		0	36300
Chase, Timothy W & Kathy L	3 Hathorn Avenue	15	3		30800	42800	0	71600
Chase, Timothy W & Kathy L	Seminary Hill	15	4	1	11500		0	11500
Chesley, Boyd J & Edith M	Mascoma Lake	39	11		43400	46100	0	89500
Chesley, Edward O	Mascoma	41	7		32600	37000	0	69600
Chesnut, John C & Baatrice R	Foliage View	4	28	51	37600	39500	0	77100
Chesson, Larry P & Nancy	Churchill Way	8	107	2	37200	49900	0	87100
Chesson, Robert J & Ruth	95 South Main Street	15	27		31700	35800	0	67500
Childs, Katherine G.	7 Pleasant Street	22	197		38900	67600	0	106500
Childs, Kara P	7 Terrace View	24	17	17	9100	36400	0	45500
Chioffi, Brenda L	8 Pine Street	26	62		20100	28600	0	48700
Chiplin Enterprises Inc	Side of Crafts Hill	6	24		63200		4000	4000
Chiplin Enterprises Inc	Butternut Ridge Devel	6	24	1	54000	199600	0	253600
Chiplin Enterprises Inc	Butternut Ridge Develop	6	24	2	162000	375700	0	537700
Chiplin Enterprises Inc	Butternut Ridge Develop	6	24	3	108000	185600	0	293600
Chiplin Enterprises Inc	Crafts Hill	6	38		17300		0	17300
Chiplin Enterprises Inc	20-24 Main Street	18	67		61600	118800	0	180400
Chiplin Enterprises Inc	12 Main Street	18	71		60000	133300	0	193300
Chiplin Enterprises Inc	22 Maple Street	22	196		41900	281100	0	323000
Chiplin Enterprises Inc	78 Mechanic Street	25	45		45000	64900	0	109900
Chiplin Enterprises Inc	18 South Street	26	18		291600	609800	0	901400
Chiplin Enterprises Inc	Lakeside Motel	40	9		56300	99800	0	156100
Chiplin Enterprises Inc	Mascoma Lake	40	9	1	10100		0	10100
Chiplin Enterprises Inc	Mascoma Lake	40	9	2	54000	41300	0	95300
Chiplin Enterprises Inc	Mascoma Lake	40	9	3	38400	34600	0	73000
Chivers, Jane Gile	5 Pinewood Village	38	5	15	32700	130700	0	163400
Chretien, William P.	56 Village Green	6	30	156	73600		0	73600
Chris, Heide Kropp	26 Maple Street	22	195		39800	80500	0	120300
Christian, Scott K	5 Curners Park	50	5		13200		0	13200
Christy, Donna	Hardy Hill	11	30	1	33300	81000	0	114400
Church, Clarence W & Anna	2 Jones Avenue	19	22	2	23300	55900	0	79200
Churchill, Ada E	Churchill Way	8	109		31500	32600	0	64100
Churchill, John & Almeda, Estate	Bass Hill	8	107		142000	31700	16443	48143
Churchill, John & Almeda, Estate	Bass Hill Road	8	107	3	32800	26600	0	59400
Churchill, John & Almeda, Estate	Bass Hill Road	8	108		92000	6700	34725	41425
Churchill, Mary	46 Green Street	29	117		19800	47500	0	67300
Churchill, Wayne	36 Lebruns Park	70	36		12900		0	12900
Chvany, Peter J & Ellen	40 Eldridge Street	11	10	2	32100	39100	0	71200
Cibirth, Pearl S	18700	28	99		58300		0	58300
Cilibrith, William G & Paula	4 Downes Avenue	31	4		26900	44100	0	71000
Cioffi, Edwin J & Maxine S	14 Maple Street	28	40		19000	28700	0	47700
Cioffi, Barbara V & Michael G	24 Union Street #2	29	174	2	6400	44500	0	50900

Owner	Parcel	Map	Lot	Plot	Land Val.	Bldg Val.	Cur. Use	Total Val.	Parcel	Map	Lot	Plot	Land Val.	Bldg Val.	Cur. Use	Total Val.
Coffi, Mark & Jill, Maryann	35 Village Green	6	30	135	73200	0	73200	0	Wyeth Dev. - Parcel 1	35	10	1	58000	84900	0	142900
Crome, Nanci G	Highland Avenue	6	27		54500	0	92000	0	Dartmouth Avenue	34	8		24200	19600	0	43800
Crome, Nanci G	3 Mann Street	18	61		68200	206100	0	274300	5 Lebruns Park	70	5		14500	14500	0	14500
Crome, Nanci G	23 Bank Street	29	60		43100	77500	0	120600	Hardy Hill	38	58		38900	38900	0	59400
City Of Lebanon	Plainfield Rd	1	1	1	1030000	80400	0	1110400	Lash Road	11	42		48100	65900	0	114000
City Of Lebanon	Brook Rd	1	17	1	163800	3400	0	167200	4 Waterman Avenue	14	10		31500	42200	0	73700
City Of Lebanon	Pump House	3	4	6	38400	6600	0	45000	26 Summer Street	31	81		22100	55900	0	78000
City Of Lebanon	Airport Reserve Tract	3	40		2940000	0	0	2940000	7 Estabrook Avenue	18	146		27900	39600	0	67500
City Of Lebanon	Sewer Treatment Plant	3	41		1053400	488700	0	1522100	59 Spencer Street	32	76		10600	28100	0	38700
City Of Lebanon	Airport Reserve Tract	3	41	1	6180000	0	0	6180000	10 Pearl Street	27	57		27800	44300	0	72100
City Of Lebanon	Airport	3	42	113	2000	0	2000	2000	38 Lebruns Park	70	38		13900	13900	0	13900
City Of Lebanon	Airport	3	42	116	84000	0	84000	84000	Poverty Lane	4	28	76	36000	0	0	36000
City Of Lebanon	Airport	3	42	120	939400	0	866200	866200	19 Gilson Road	38	38		51200	69600	0	120800
City Of Lebanon	Airport Terminal	3	42	120	7668600	0	0	7668600	Slayton Hill	7	7		25900	41800	0	67600
City Of Lebanon	Airport Tract	3	43		2160000	0	2160000	2160000	15 Terrace View	24	17	115	9100	36400	0	45500
City Of Lebanon	Airport Tract	3	44		1350000	0	1350000	1350000	Skyhawk	7	125		39900	126500	0	166400
City Of Lebanon	Moss Rd	4	28	74	33200	0	33200	33200	Bibby Street	34	15		40200	51200	0	91400
City Of Lebanon	Cemetery Meriden Rd	5	56		4000	100	0	4100	Sylvan Place Dev	9	143	15	36400	0	36400	
City Of Lebanon	Water Tower	6	25		185000	705300	0	890300	Meriden Road	5	10		130800	88900	47250	136150
City Of Lebanon	Mt Lebanon School	6	28		14000	27000	0	41000	Meriden Road	5	55		251600	20500	50000	70500
City Of Lebanon	Cemetery, Pleasant St	6	29		43800	0	43800	43800	Hardy Hill	11	30	7	28700	0	28700	
City Of Lebanon	Gravel Pit, Peabody St	7	20		7500	0	7500	7500	Mascoma Street	25	12		16700	0	16700	
City Of Lebanon	Pumping Station Rd	7	67		25500	535500	0	561000	Mascoma Street	25	13		17600	0	17600	
City Of Lebanon	Dartmouth College Hwy	7	68		12800	0	12800	12800	Mascoma Street	25	7	1	22200	4800	0	27000
City Of Lebanon	Glen Rd	16	1		30000	0	30000	30000	2 South Street	26	12		19000	54400	0	119000
City Of Lebanon	Glen Rd	16	18		9000	0	9000	9000	Oak Ridge Road	9	30		61700	57300	0	119000
City Of Lebanon	Mechanic St/Power House	17	1		24000	100	0	24100	64 Spencer Street	32	30		15400	36600	0	52000
City Of Lebanon	School/Seminary Hill	18	27		216500	1134300	0	1350800	Reservoir Road	30	5		33000	70100	0	103100
City Of Lebanon	Main St, West Lebanon	22	2		54400	119000	0	173400	Meriden Road	5	9		27400	70500	0	97900
City Of Lebanon	Fire Station, W Lebanon	22	6		40800	328700	0	369500	School Street	7	151		1700	0	1700	
City Of Lebanon	Fire Station, Lebanon	28	2		124100	594000	0	718100	Wildwood Drive	9	15	14	35000	0	35000	
City Of Lebanon	Airport	3	42	115	26900	39000	0	65900	Oak Ridge Road	9	15	33	19900	0	19900	
Clapper, Harrison F & Bessie	24 Green Street	27	73		35500	0	35500	35500	Wildwood Drive	9	15	5	30000	0	30000	
Clapper, Lavada N	10 Batchelder Avenue	18	141		25900	31600	10665	57300	Wildwood Drive	9	22		14600	0	14600	
Clark, Arthur J & Alma D	Daisy Hill Road	5	58		31600	0	31600	31600	Benson Farm Land	11	43		187300	7404	2000	194704
Clark, Arthur J & Alma D	227 Mechanic Street	7	17		197500	266500	0	464000	Near Hardy Hill Rd	11	51	2	12000	0	12000	
Clark, Blanche S	4 West Street	28	179		15300	40600	0	55900	Hardy Hill	11	30	11	24600	0	24600	
Clark, Darrel & Linda	27 Nottingham Circle	43	27		22700	80600	0	103300	Hardy Hill	11	30	12	14900	0	14900	
Clark, E Graham & Alice M	65 Elm Street	28	195		21200	43000	0	64200	Hardy Hill	11	30	14	5000	0	5000	
Clark, Fletcher B & Normande	20 Currans Park	50	20		16500	0	16500	16500	Hardy Hill	11	30	16	26000	0	26000	
Clark, Gunnel	East Wilder Rd	9	100		37200	84700	0	121900	Hardy Hill	11	30	18	26000	0	26000	
Clark, Keith H & Genevieve S	Riverdale Parkway	33	54		18900	51200	0	68100	Poverty Lane	2	6		36000	3700	3700	
Clark, Kenneth W & Phyllis M	D C Highway	30	12		23800	11100	0	34900	Meriden Road	5	48		135300	22300	22300	
Clark, Leslie H	14 Pine Street	26	59		20100	17200	0	37300	School Street	7	153		1700	6600	7100	
Clark, Melvin & Shirley	Meriden Road	5	22		27800	39400	0	67200	Meriden Road	5	54		500	500	1700	
Clark, Noreen B	Hardy Hill	11	7	2	34400	42700	0	77100	School Street	7	153		34700	106100	0	140800
Clark, Norma	16 Peabody Street	24	59		21200	18800	0	40000	Mascoma	11	73		26900	38600	0	65500
Clark, Norman & Marion And Goodell, Kim	5 Olympic Park	80	5		22400	0	22400	22400	35 Lebruns Park	27	64		19200	19200	0	19200
Clark, Phillip G & Susan L	2 Chestnut Street	26	80		11200	38200	0	49400	Prospect Street	7	123		39900	65700	0	105600
Clark, Richard A & Barbara M	Great Brook Road	3	60		27700	47300	0	75000	Skyhawk	7	124		16400	16400	0	16400
Clark, Roland N & Sheila M	Pumping Station Road	33	24	1	14800	41700	0	56500	Wildwood Drive	9	15	6	125600	125600	0	174300
Clark, Timothy L & Patricia	12 Pearl Street	27	56		27800	45800	0	73600	5 Wheelley Street	28	75		22100	38900	0	61000
Clark, Vernon N & Anna M	9 Myra Avenue	24	34		20400	34000	0	54400	Oak Ridge Road	9	15	20	65000	148300	0	213300
Clarke, Henry C & Carole S	43 Village Green	6	30	143	79800	0	79800	79800	2 Currans Park	50	2		6600	6600	0	6600
Clarkson, Eleanor B	Pinewood Village	38	5	110	32700	130700	0	163400	Route 4	11	84		175000	8800	0	183800
Clarkson, Roger & Roberto, Amanda	39 Spring Street	26	56		14400	43100	0	57500	Bassy Street	37	44	13	28500	59200	0	87700
Clarkson, Joann	Norris Dev.	9	109		57900	0	57900	57900	19 Village Green	6	30	119	69400	69400	0	69400

Owner	Parcel	Map	Lot	Plot	Land Val.	Bldg Val.	Cur. Use	Total Val.
Dimascio, Michael & Rosemary	Bank St Ext	33	1	2	19900	51600	0	71500
Dimick, Kenneth C. & Bertha M.	21 Westwood Vll Condo	18	116	21	9000	32100	0	40100
Dimmock, Lawrence W J	1 Terrace View	24	17	11	9100	36400	0	45500
Dinsmore, Gene V & Jean E	S/S Mascoma Lake	11	87	11	220300	50600	0	270900
Dinsmore, Gene V & Jean E	Mascoma Lake	40	2	2	45500	0	45500	
Dion, Bernard R & Betty L	Blueberry Hill	11	26	82	52800	86500	0	139300
Dion, Ernest D & Blanche	Downs Avenue	31	132	4000	4000	0	4000	
Dion, Ernest D & Blanche L	21 Colburn Street	31	121	25800	45100	0	71900	
Dion, Grace & Stella	6 Light Street	28	195	17300	39600	0	56900	
Charter Trust Company								
Dion, Maurice & Mary Ellen	Slayton Hill	4	7	1	34400	57100	0	91500
Dion, Robert	3 Hamhats Park	60	3	8000	8000	0	8000	
Dion, Ulgieric H	8 Amsden Street	31	127	22100	25600	0	47700	
Diome, Amard J & Elaine B	Hillcrest Acres	7	110	34900	70300	0	105200	
Diome, Richard G & Patricia A	Dx Highway	8	73	31800	48900	0	80700	
Disanto, Edmund & Colleen Whitty	153 North Main St	27	27	26300	76100	0	102400	
Ditchfield, Robert & Christine	18 Foliage View	4	28	38000	73900	0	111900	
Dixon, Beatrice	6 Myra Avenue	24	38	23000	27300	0	50300	
Dixon, Betty-Claire	32 Village Green Condo	6	30	132	88800	0	88800	
DMRL Associates	83 Main Street	22	10	51200	414500	0	465700	
DMRL Associates	Main & Bridge Street	22	11	58000	2800	0	60800	
DMRL Associates	89 Main Street	22	12	112000	896000	0	1008000	
Dobson, Norman B & Ann F	30 Hough Street	28	111	20700	44700	0	65400	
Dodsworth, Errol L & Carolyn B	73 Hamhats Park	60	73	12600	12600	0	12600	
Dohanian, Richard	145 Main Street	27	25	23900	65400	0	89300	
Doloph, Albert E & Mary J	3 Walnut Street	33	52	16700	51600	0	68300	
Doloph, Frances M	Cross Road	4	7	40500	67900	0	108400	
Doloph, John A & Debra J	80 Mechanic Street	25	44	16900	37000	0	53900	
Domus, Inc.	Heater Road	35	20	55900	0	55900		
Donahue, Michael J & Kristi	East Wilder Road	9	95	46600	81300	0	127900	
Donahue, Roberta M	6 Terrace View Condo	24	17	7300	29000	0	36300	
Doncaster, Wayne A & Gentruda	Hillcrest Acres	7	116	41000	57000	0	98000	
Donnay USA Corporation	Airpark Lot 2A	3	42	2	128000	531900	0	659900
Donohoe, Theodore & Tina	Renihan Bid 2 Unit 21	6	47	21	75300	144800	0	220100
Dore, Lorin P & Barbara K	Mascoma Lake	39	14	17500	38500	0	56000	
Dorry, David E	137 Hanover Street	31	66	35900	49700	0	79600	
Dessu, Josiane R	4 Hathorn Avenue	15	5	27800	52100	0	79900	
Dove, Ronald C	Derby Lane	1	9	4	26900	37400	0	64300
Dow, Ethel	4 Green Street	22	140	24400	39500	0	63900	
Dow, Gary B & Patsy L	Meriden Road	7	257	191600	56500	88695	127195	
Downes, Lloyd B & Emma	Meriden Road	8	94	31800	38000	0	69800	
Downing, Elaine F	16 Curriers Park	50	16	8700	8700	0	8700	
Dowse, Norma R & Mayo, Marion	32 Lebruns Park	70	32	13700	13700	0	13700	
Doyle, Richard & Virginia	Trues Brook Road	1	18	29000	70200	0	99200	
Doyle, Wesley J & Dorothy J	Heater Road	10	44	32100	67500	0	99600	
Drake, Edward P & Mary E	31 Wheeler Street	28	69	22700	46800	0	72500	
Driscoll, John P & Elana	6 Messenger Street	26	136	25700	46500	0	71200	
Driscoll, Steven P & Cynthia A	Congress Street	36	9	22800	38000	0	60800	
Driscoll, Sylvia M	20 Winter Street	31	20	18700	29800	0	48500	
Drown, Francis W & Sachiko G	12 Westwood Vll Condo	18	116	12	8000	24100	0	32100
Drown, Francis W & Sachiko G	39 Westwood Village	18	116	39	8000	24100	0	32100
Drury, Mary E & Clement V	17 Terrace View	24	17	9100	36400	0	45500	
Drury, Robert E & Rosemary	34 Buckingham Place	43	34	24400	104500	0	128900	
Drury, Salome R	64 Village Green Condo	6	30	164	93300	0	93300	
Duba, Frances	44 Lebruns	70	44	13300	0	13300		
Duba, Jean Paul & Dorothy	Mascoma	11	71	34000	42000	0	76000	
Dube, Mederic	12 West Street	28	184	19500	38800	0	58300	
Dubuque, Albert & Vera	22 Young Street	28	46	20700	32100	0	52800	
Dubuque, Eva	123 Mechanic Street	24	87	23700	58400	0	82100	
Dubuque, Francis W & Lois C	60 Young Street	28	57	19000	36500	0	55500	
Dubuque, Jon R & Ruth E	4 Armstrong Avenue	18	3	24900	40700	0	65300	

Owner	Parcel	Map	Lot	Plot	Land Val.	Bldg Val.	Cur. Use	Total Val.
Flanagan, Patrick E & Christine S	Hanover Road	9	51		36100	73500	0	109600
Flanders, Jeffrey & Joslyn, Kimberly	2 Olympic Park	80	2		12700	12700	0	12700
Flanders, Theodore C. & Linda L.	Maple Street	22	74		29900	49300	0	79200
Flanders, Theodore C. & Linda L.	21-25 Maple Street	22	73		34200	110700	0	144900
Fleming, Lucille	68 Hannaha Park	60	68		14800	0	0	14800
Fleming, Carlos B Jr & Nancy	DC Highway	7	79		31600	22600	0	54200
Fleming, William & Linda	9 River Street	23	65		15800	34500	0	50300
Fletcher, Merton	24 Shaw Street	29	129		18600	104800	0	123400
Follensbee, Russell & Marion	30 Lebruns Park	70	30		7000	0	0	7000
Follensbee, Arthur & Gloria	28 Young Street	28	49		21800	37200	0	59000
Follensbee, Bernard A	Meriden Road	8	95		24400	15200	0	39600
Follensbee, Brian E & Julie A	8 Terrace View	24	17	18	9100	36400	0	45500
Follensbee, Elizabeth H	168 Bank Street	33	6		12900	17500	0	30400
Modern Beauty Shop	166 Bank Street	33	7		13600	32100	0	45700
Follensbee, Elizabeth H	Mascoma Lake	41	14		60200	34500	0	94700
Modern Beauty Shop	5 Williams Street	31	17		12700	27700	0	40400
% Modern Beauty Shop	11 Clark Street	31	83		19000	33100	0	52100
Follensbee, Jeannette T	15 South Street	26	98		18400	37300	0	55700
Follensbee, John & Judith	Glen Road	16	4		31500	27900	0	59400
Follensbee, Lester A	13 Green Street	29	161		20400	70900	0	91300
Follensbee, Raymond E & Connie	179 Bank Street	33	77		15400	50700	0	66100
Follensbee, Roy M & Betsy	6 Follensbee Avenue	26	146		19300	35700	0	55000
Follensbee, Warren J	Highland Avenue	33	30		26000	0	700	26700
Follensbee, Wayne E & Thelma M	Maple Street	22	101	1	29500	0	0	29500
Follensbee, Wayne E & Thelma M	3 Hough Street	28	231		19800	71300	0	91100
Fondry, Robert J & Priscilla A	46 Church Street	26	34		19500	50900	0	70400
Box 195-196th Sta Hospita	Mascoma Lake	40	4		53300	15000	0	68300
Fonaine, Angelina	22 Williams Street	31	140		22100	41900	0	64000
Fonaine, Doris B	17 Batchelder Avenue	18	131		26300	44900	0	71200
Fonaine, Eugene & Thelma & Richard & Lowery, Raymond & Lynn	36 Crafts Avenue	27	21		23000	48600	0	72600
Fonaine, Robert F & Betsy E	9 Curriers Park	50	9		11200	0	0	11200
Foniana, Siela	7 Jones Avenue	18	163		24900	37400	0	62300
Foote, Robert	17 Summer Street	31	104		23800	54200	0	78000
Foman, M Olivine	Methodist Hill	5	44		16800	3780	3780	20580
Forsyth, Kenneth & Clare	13 Fairview Avenue	28	214		19200	56600	0	75800
Fortier, Gordon R & Sandra L	7 Abbott Street	26	83		19800	86000	0	105800
Fortier, Laura	Hanover Road	9	46		25000	45500	0	70500
Forward, Helrs Of Ethel M c/o Thomas Forward Jr	Bakers Crossing	8	13	1	54200	30500	0	84700
Forward, Thomas C Jr	Meriden Road	7	233		97700	0	97700	197400
Foster, C Dana & Mary	9 Waterman Avenue	14	5		30900	49300	0	80200
Foster, C Dana & Mary S	2 Hathorn Avenue	15	6		22400	134300	0	156700
Foster, Steven H & Patricia	26 Bank Street	29	93		21000	39400	0	60400
Foster, William J & Bridgman, Richard S	10 Williams Street	31	134		130000	310000	0	440000
Fountain, Irving L & Shirley	Etra Road	10	33	2	0	0	0	0
Four B's & S, Inc.	River Road	3	37	1	152000	37700	0	189700
% Morey Borovick	10 West Street #1	28	183	1	35000	35000	0	35000
Four Seasons Auto Wash c/o Bardorf, M O R	64 Hannaha Park	60	64		15200	15200	0	15200
Fox, Roger E & Susan F	Brook Road	1	9	1	27800	48200	0	74000
Frazcek, Stanley & Genevieve	Hillcrest Drive	7	134		42500	75800	0	118300
Frank, William H	Blueberry Hill	11	22		46500	98200	0	144700
Frankenstein, Guenther & Ute	59 Water Street	26	43		19800	27800	0	47600
Franklin, Jonathan & Chadwick, Gail	Meriden Road	1	9		62000	19900	7000	70000
Franklin, Jonathan & Chadwick, Gail	Mt Support	9	147		27800	19900	0	47700
Frechette, Jeffrey C & Patricia A	Water Street	28	10		43000	25000	0	68000
Friedma, Paul J & Marie Louise	Birch Terrace	18	34		24300	53500	0	77800
French, Carol A	Foliage View	4	28	28	37800	73700	0	111500
	Foliage View	4	28	40	38700	52400	0	91100
	13 Lalibertes Park	90	13		7400	7400	0	7400

Owner	Parcel	Map	Lot	Plot	Land Val.	Bldg Val.	Cur. Use	Total Val.	Owner	Parcel	Map	Lot	Plot	Land Val.	Bldg Val.	Cur. Use	Total Val.
Hirai, Frank T & Barbara P	Seminary Hill	19	25	2	36700	47600	0	84300	Hubbard, Harold & Shirley	Off Peabody Street	7	23		45900	1000	5040	6040
Hirai, Frank T & Barbara P	Seminary Hill	19	25	2	24300		0	24300	Hubbard, F Alden & Shirley	137 Massoma Street	24	72		21200	59200	0	80400
Hirsch, Allan C & Olsen, Kenneth W	Mt. Support Road	9	134	1	121500	380300	0	501800	Hubbard, Harold & Evelyn	84 South Main Street	14	13		19000	30600	0	49600
Hirsch, Ann B	Meriden Road	7	166	1	27500	87600	0	115100	Hubbard, Shirley E & Hubbard, Harold & Bertran	Hanover Road	6	6		29300	41900	0	71200
Hirsch, Ann B	59 Hanover Street	28	265		71900	218700	0	290600	Huckins, Bernard & Nancy	Alden Road	33	87		23100	31500	0	54600
Hisler, Dale	129 1/2 Hanover St	31	38		11500	1800	0	13300	Huckins, Bernard Jr & Cheryl	Alden Road	33	86		7100		0	7100
Historic Diner, Inc.	17 Bridge Street	22	18		67200	5500	0	72700	Huckins, Priscilla G	10 Farmen Avenue	18	112		25600	40900	0	66500
Hitchcock Clinic Inc	Mt. Support Rd	10	11		52500		0	52500	Hughes, Col Rosamond E	Longwood Lane	38	32		53600	68000	0	121600
Hitchcock Clinic, Inc	Mt. Support Rd	9	138		152000		0	152000	Hughes, Eleanor	Hanover Road	9	118		37200	42800	0	80000
Hirson, Robert A & Georgena M	Manchester Drive	11	90	4	33800	72800	0	106600	Hughes, Russell P & Jean M	Hardy Hill	11	30	13	31700	116700	0	148400
Hodgdon, Earl E & Judy K	Fellows Hill	8	36		31100	54000	0	85100	Hull, Caroline M Estale	Meriden Road	1	23	2	27700		0	27700
Hodges Development Corp	Dana Street	6	28		450000	1152000	0	1602000	Hulse, James E & Murial A	Liberty Lane	7	64	12	28800	39800	0	68600
Hodges Development Corp	Hanover Street	7	29		243500	93900	0	337400	Humphrey, William M & Joyce	41 Union Street	29	184		28700	44900	0	73600
Hodges, David A & Joanne M	Pine Tree Lane	6	26	1	864000	3037800	0	3901800	Hunnewell, Calvin E & Theresa H	33 West Street	28	123		16400	48500	0	64900
Hodges, David A Sr	Beechwood Lane	6	26	2	450000	1160500	0	1610500	Hunnewell, Charles & Alean	25 Messenger Street	26	150		22700	59500	0	82200
c/o Hodges Dovel Corp	12 Village Green Condo	6	30	112		67800	0	67800	Hunnewell, Charles O II & Alean	32 Church Street	29	33		15150	87300	0	102450
c/o Hodges Dovel Corp	Longwood Lane	38	28		48100	71300	0	119400	Hunsberger, David & Melissa	25 Spring Street	26	93		20000	60000	0	80000
Hoffmeister, Werner	Daisy Hill	4	4	7	37600	71700	0	109300	Hunter, M Hope	9 Guyer Street	28	171		21500	28900	0	50400
Hogan, Matthew J & Elinor	10 Olympic Park	80	10		12900	0	12900	Huntley, Richard & Mary	161 Main Street	27	28		22300	45300	0	67600	
Hoisington, Barbara	9 Hannahs Park	60	9		12700	47300	0	71100	Huntley, Thomas R & Doris O	14 School Street	29	21		25800	119000	0	144800
Hoisington, Louis & Carol	Mascoma	39	1		23800		0	23800	Huppe, Alex & Lindsay D	Crafts Avenue	22	24		2600	2600	0	5200
Hoisington, Louis & Carol	Mascoma	39	21		25300		0	25300	Husson, George J	Poverty Lane	4	32		34100	46900	0	81000
Hoisington, Louis D & Carol A	Mascoma	11	90		3900		0	3900	Hutchins, Carl B & Nancy G	112 Bank Street	33	33		22400	77400	0	99800
Hoisington, Louis E & Carol	Route 43	11	89	4	2600		0	2600	Hutchins, George	28 Terrace View	24	17	128	7300	29000	0	36300
Hoisington, Louis & Joanne	4 Orcutt Avenue	18	103		22000	35400	0	57400	Hutchins, Bonnie J & John J	12 Terrace View	24	17	112	7300	29000	0	36300
Holbrook, Kenneth & Joanne	Hanover Road	6	19		26600	35500	0	62100	Hutchins, Brian W & Janis M	29 Heater Road	34	18		38500	64300	0	103800
Holmes, Robert & Rosalee M	Island, Conn River	6	14		100		0	100	Hutchins, Clayton R & Donna	26 Crafts Avenue	22	33		25300	89300	0	114600
Holmes, Robert C & Rosalee M	Hanover Road	6	20		35300	26800	0	62100	Hutchins, Dorothy K	74 Mechanic Street	25	46		22700	60700	0	83400
Holt, Joel E & Anne	Heater Road	7	51	2	25800	44400	0	70200	Hutchins, John J Jr, & Ethel M	19 Pinewood Village	38	5	119	30800	123300	0	154100
Holy Redeemer	Prospect St/Rectory	22	104		32500	63000	0	95500	Hutchins, Mary & Hathorn, Dean	62 South Main Street	14	17		21000	28000	0	49000
Catholic Church Society	38 Maple St	22	193		95000	370200	0	465200	Hutchins, Matthew & Nina R	Poverty Lane Road	2	3		34000	45600	0	79600
Catholic Church Society	West Main St	22	8		71200	94200	0	165400	Hutchins, Alton H	126 Main Street	22	53		24300	42200	0	66500
Hood, Raymond E & Dorothy	129 School Street	7	150	2	27300	38900	0	66200	Hutchins, Dean & Sandra	18 Pleasant Street	18	82	1	19500	41300	0	60800
Hooker, Ronald J & Patricia A	15 Curriers Park	50	15		14000	14000	0	14000	Hutchinson, Alton H	Gerrish Court	26	87		20100	49700	0	69800
Horne, David H & Elinor C	49 Maple Street	22	84		32900	57000	0	89900	Hutchinson, Dean & Sandra	12 Mack Avenue	22	170		29100	41300	0	70400
Hosentfield, Robert & Blundon, Cheryl A	Wildwood Drive	9	15	4	46800	85300	0	132100	Hutton, David J & Terry L	4 Jones Avenue	19	22		29600	37200	0	66800
Hough, Cheryl	24 Mack Avenue	22	165		28700	36600	0	65300	Illsley, Milford & Jane	Poverty Lane	2	2		48100	22700	40560	63260
Hough, Heirs/Christine Est	Meriden Road	7	261		1500		0	1500	Ingalls, Daniel & Marcia	Poverty Lane	2	9		108300	2400	41080	43480
c/o Doris H Patch Exec	24 Hough Street	28	109		23000	43700	0	66700	Ingalls, Darrell H & Edith E	29 Hannahs Park	60	29		20700	20700	0	20700
Hough, Ralph Degnan & Susan E	Foliage View	4	28	12	37600	97100	0	134900	Ingersoll, Jonathan E Jr & Margaret	9 Child Street	28	152		21000	33700	0	54700
Hough, Rema D	17 Highland Avenue	29	215		30000	45300	0	75300	Inter-American Flight Co Inc	Lash Road	38	59		48100	59900	0	108000
Hough, Sterling W & Martha L	26 Hough Street	28	110		21800	41200	0	63000	Interstate Tire Co Inc	Bridge Street	22	13		80000	351900	0	431900
Houlker, George V & Kathleen	Cambridge Place	38	44		47500	69900	0	117400	Irwin, Elizabeth V	Commercial Drive	22	17		51200	38900	0	90100
Houston, Janet L	Daisy Hill	4	16	8	26900		0	26900	Isaacs, Robert C & Marylou A	5 Village Green	7	116	7	8000	32100	0	40100
Houston, Paul	River Road	11	95		1100		0	1100	Island, Robert K, Iskandar Iskandar K, Iskandar K, Iskandar K	7 Westwood Village	6	30	15	18400	58700	0	77100
Howard, Dorothy C	78 Bank Street	32	10		24900	74300	0	99200	Iskandar, Iskandar K	33 Mason Street	28	112		18400	58700	0	77100
Howard, Ellis W & Elizabeth M	35 Westwood Village	18	116	35	8000	32100	0	40100	Iskandar, Iskandar K	Fairview Avenue	28	118		300	58700	0	76900
Howard, James P & Antoniette M	16 Westwood Vill Condo	18	116	16	8000	32100	0	40100	Iskandar, Iskandar K	62 Mechanic Street	25	49		17700	82600	0	100300
Howard, Lawrence W Jr & Gladys C	41 Green Street	29	134		21000	58300	0	79300	Iskandar, Iskandar K	50-79-11 Spring Street	28	27		72000	129900	0	201900
Howe, Candace Ann	Lebanon Road	6	30	141	15300	24500	0	39800	Iskandar, Iskandar K	20 Mechanic Street	28	27		27200	27200	0	27200
Howe, Orrin C & Linda J	Meriden Road	31	1		27800	67700	0	95500	Iskandar, Iskandar K	91-91a-91b Hanover St	31	150		98000	195000	0	294000
Howland, Douglas B & Debora A	17 Williams Street	7	224		19500	53200	0	72700	Iskandar, Iskandar K	89-89a Hanover Street	31	151		108000	132900	0	240900
Hoy, Yan Chi & Shui Ping	Melrose Street	7	224		29900	51800	0	81700	Iskandar, Iskandar K & Bonnie Rich, Jerry L & Deborah L	50-52 1/2 54 Mechanic	25	52		40500	119000	0	159500
Hubbard, Bertrand E Jr & Mildred B	Hanover Road	6	6	1	35900	65400	0	101300	J & B Associates	10 Abbott Street	26	113	1	22700	76200	0	98900
									% Bob Pringle Chevrolet	Heater Road	35	11		222000	420500	6	42500

Owner	Parcel	Map Lot Plot	Land Val.	Bldg Val.	Cur. Use	Total Val.
J & B Associates	Route 120	35 6	34000		3	4000
% Bob Pringle Chevrolet	26 Village Green Condo	6 30 1	26	62800	0	62800
Jackson-York, Gary L & Susan E	10 Hamhams Park	20 10 1	1	6800	0	16800
Jackson, Ray L & Josephine	23 School Street	20 169	16700	69000	0	86600
Jackson, Stanley S & Doris W	Brook Road	1 9 6	28300	66600	0	94900
Jacobs, Isaac N III & Linda J	Prospect Street	22 109	28900	46000	0	72900
Jacobs, Margaret A & Thomas E		11 78 1	33000	30500	0	63500
Jacobs, Rita M	Rudsdoro Road	42 2	19000		0	19000
Jacques, Curtis A II & Sharon J	8 Winter Street	31 116	21800	41800	0	63600
Jacques, Izalee	26 Laliberites	90 26		8600	0	8600
c/o Donald Jacques						
Jaeger, Nancy G	11 Pineswood Village	38 5 111	30800	123300	0	154100
Jahner, Elaine A	18 Winter Street	27 65	27800	45000	0	72800
Jamback, Robert J & Susan M	Meriden Road	8 106	32200	51100	0	83300
Janson, Eric W & Travis, Sonya F	10 West Street Apt #2	28 183 2		35000	0	35000
Jarques, Grace	7 Curriers Park	50 7	4700	0	4	700
Jarry, Cecil E	4-8 High Street	28 173	22700	78400	1	01100
Jarry, Heirs of Eva	11 Hough Street	28 226	18700	53500	7	2200
c/o Ernest Dion						
Jarry, Robert J & Constance	27 Eldridge Street	28 249 1	8700	42800	0	61500
Jarvis, Edward A & Gayle L	Foliage View	4 2863&64	40300	52000	0	92300
Jarvis, Michael & Suzanne	19 Farman Avenue	18 101 1	23300	57700	0	81000
Jarvis, William V & Beatrice	3-9A Prospect Street	29 2	19800	99900	0	119700
Jasinski, Thomas J & Haas, Linda A	Foliage View	4 28 23	36700	66800	0	103400
Jastrow, Robert A	Highland Avenue	9 10 1	46600	63200	0	109900
Jay Associates	Reservoir Road	30 4 1	24100	0	24100	0
Jay Associates	Heater Road	30 6	19200		0	19200
Jay Associates	Heater Road	36 1	38400		0	38400
Jay Associates	Heater Road	36 1 2	19300		0	19300
Jay Associates, Inc.	59 Prospect Street	30 1	73100	105400	0	178500
Jean, Martin & Susan	D C Highway	8 76	32200	34000	0	66200
Jean, Martin & Susan	Dc Highway	8 80	37500	52900	0	90400
Jenkins, E. Marten & Christine H	9 Jones Avenue	19 1	24900	31400	0	56300
Jenkins, Jr., Thomas F.	Indian Ridge Drive Wl	9 86	31600	32700	0	64300
Jenkins, Leamon W & Joyce	120 Hanover Street	31 111	19200	57600	0	76800
Jenkins, Orman G & Marie A	6 Davis Drive	31 96	12700	23500	0	36200
Jenkins, Ralph L & Bessie	Hardy Hill	11 38	36000	67000	0	103000
Jenks, Margaret R	7 Estabrook Circle	27 40	28200	30900	0	59100
Jenks, Margaret R	18 Fairview Avenue	28 209	21200	46700	0	67900
Jenks, Ouida	15 Lebruns Park	70 15	18100		0	18100
Jenks, Richard A & Maureen M	31 Seminary Hill	18 96	26300	51600	0	77900
Jenks, Sherwin A & Shirley A	Plantie Road	8 78	21200	39400	0	60600
Jennings, Alfred & Hermina M	21 Dana Street	22 186	31600	80400	0	112000
Jennings, John L & Bonita E	14 Prospect Street	22 102	31200	63500	0	94700
Jennings, Thomas C	Daisy Hill	4 20 1	34100	55000	0	89100
Jensen, Jens J & Catherine F	36 Terrace View	24 17 136	7300	29000	0	36300
Jerarard, Robert B & Charlene	Foliage View	4 28 55	37600	63700	0	101300
Jerry, Gordon	9 & 10-1 Olympic Park	80 9 101	20400		0	20400
Jestude, Margaret A	Rita Street	7 176	27900	46800	0	74700
Jette, Adrian L & Regis H	Stayton Hill	4 1	129100	59100	35335	94435
Jette, Earl R & Sheila G	Stayton Hill	7 3	31500	39600	0	71100
Jette, Robert & Elizabeth	30 Union Street	29 187	21200	67200	0	88400
Jette, Robert H & Maron D	68 Spencer Street	32 28	15400	29600	0	45000
Jette, Theodore A & Lillian	28 Eldridge Street	28 245	18700	68900	0	87000
Johnson Products Inc	Richs Plaza	3 6 2	30000	30000	0	30000
Johnson Real Estate Inc	Mt Support Road	9 142	225800	90000	0	315600
% Johnson Products, Inc						
Johnson, Bruce B & Grace	105 Bank Street	32 23	12600	20800	0	33400
Johnson, Dennis & Glenda	Longwood Lane	38 29	49300	69600	0	118900
Johnson, Earle & Mary Jane	River Street	25 61	19800	29200	0	49000
Johnson, Edith M	4 Central Avenue	22 90	28700	31200	0	59900

Owner	Parcel	Map	Lot	Plot	Land Val.	Bldg Val.	Cur. Use	Total Val.	Owner	Parcel	Map	Lot	Plot	Land Val.	Bldg Val.	Cur. Use	Total Val.
K-Mart West Lebanon Assoc	Lebank	3	7	1	148900	0	0	148900	King, Edward F & Louise	East Wilder Road	9	104	0	49000	27400	0	76400
c/o Real Estate Tax Ser	West Lebanon	12	2	0	48000	0	0	48000	King, Ernest P & Grace V	46 Mascosa Street	28	30	0	17800	63900	0	81700
K-Mart West Lebanon Assoc, Ltd	12A Interchange	3	7	0	4742700	0	0	4742700	King, James A & Michelle Z	Burnham Wood II	4	43	13	28300	0	28300	28900
% Real Estate Tax Service	24 Pinewood Village	38	5	124	0	154100	0	154100	King, John T & Joanne D	Slayton Hill	4	6	9	34200	64900	0	99100
K-Mart/West Leb Assoc, Ltd	45 School Street	29	11	0	75400	0	0	75400	King, Juliette H	Elna Road	10	23	0	27800	29000	0	56800
c/o Real Estate Tax Serv	Seminary Hill	16	9	0	79400	0	0	79400	King, Philip T & Anita	59 Young Street	28	120	0	19800	35600	0	55600
Kanwisher, Joan T	Hardy Hill	11	3	0	87300	0	0	87300	King, Steven A & Janice E	144 Hanover Street	31	40	0	19500	46900	0	66400
% Robyn Kanwisher	Laro Street	7	225	0	71900	0	0	71900	King, William III & Judith	Slayton Hill	7	10	0	23200	39000	0	62200
Karp, Margaret	Plainfield Road	1	5	0	40300	0	0	40300	Kingsbury, H Stewart & Isabelle S	Meriden Road	7	165	0	31500	39000	0	70500
Karp, Paul M & Susan F	41 Westwood Village	18	116	41	40100	0	0	40100	Kingsbury, H Stewart & Isabelle S	Laro Street	7	214	0	25600	49900	0	75500
Karpys, Hollis & Esther	Route 10	9	122	0	31300	0	0	31300	Kistler, Kristi S	#6 Longley Heyes Condo	4	28	77	16200	64800	0	81000
Kasprak, Jack A & Ruth J	39 Prospect Street	29	224	0	111900	0	0	111900	Klein, Regina S	62 Elm Street	29	5	0	23000	47400	0	70400
Kaufman, Rhoda & Cecelia Richmond Tr	69 Hanover Street	28	261	0	106900	0	0	106900	Klotz, Albert J, Jr & Evelyn	3 Johnson Avenue	18	7	0	28300	46300	0	74600
Keane, Elaine	College Avenue	26	10	0	37100	0	0	37100	Kneeland, Robert D & Terry S	Burnham Wood II	4	43	16	33700	95600	0	129300
Keane, James C	Aldrich Avenue	18	23	0	77500	0	0	77500	Kneeland, Robert D & Terry S	Renham Blvd 1 Unit 2	6	47	2	0	0	0	0
Keeler, James J & Barbara L	90 Bank Street	32	4	0	170300	0	0	170300	Knight, Brian G & Jean M	33 Village Green	6	30	133	93300	0	93300	
Keller, John G & Mary A	Blueberry Hill	11	25	0	125800	0	0	125800	Knight, Prenice L II & Linda H	21 Crafts Avenue	22	28	0	23300	54300	0	77600
Keller, Suzanne W & Nevel, Donald	Burnham Wood II	4	28	45	113000	0	0	113000	Knights, Cr & Willie, Joseph B	190 Hanover Street	34	1	0	41500	95600	0	137100
Kelley, Charles & Charlotte	Foliage View	7	136	0	122000	0	0	122000	Knights, Roy C	Mt Support Road	9	149	0	26600	75000	0	101600
Kelley, Mary & Robert E	Raymond Street	22	47	0	65100	0	0	65100	Knowles, L & Klarich, M & Holeran, R & Stanley, P	Commerce Ave	3	42	18	0	0	0	0
Kelly, Raymond J & Margaret	Oak Ridge Road	9	28	0	126800	0	0	126800	Knox, Harold P & Veina S	44 Crafts Avenue	27	15	0	24300	35100	0	59400
Kendall, Janice	Meriden Road	7	237	0	53300	0	0	53300	Knudson, Rolf O	14 Bank Street	29	97	0	45000	116300	0	161300
Kenny, Myrie	42 Spring Street	26	55	0	76300	0	0	76300	Kolosi, Timothy & Ann M	Poverty Lane	4	40	1	22400	26000	0	48400
Kerfoot, Wilson & Zelazny, Lucille	60 Hammahs Park	60	60	0	15400	0	0	15400	Koo, Elm & Ails	5 Seminary Hill	18	89	0	22300	56100	0	78400
Kerwin, Stanley M & Diana L	9 Perley Avenue	26	162	0	39200	0	0	39200	Koppenheffer, William & Gitomer, E	73 Church Street	26	47	0	17300	63800	0	81100
Key, Dana R	8 Barrows Street	19	3	0	59600	0	0	59600	Korpela, Paul	Plainfield Road	3	38	0	913000	2875	2875	2875
Key, Dana R	13 Jones Avenue	31	43	0	53300	0	0	53300	Korpela, Paul U	Plainfield Road	3	39	0	37500	4995	4995	4995
Kidder, Allen R & Nora T	194 Mechtanic Street	24	19	0	82500	0	0	82500	Korpela, Paul U	WS Plainfield Road	3	4	0	1080000	10000	219600	229600
Kidder, Arthur D & Lois	Hanover Road	9	125	0	81000	0	0	81000	Korpela, Simo P & Lena A	13 Crafts Avenue	22	26	0	23300	46800	0	70100
Kidder, Nora T	2 Estabrook Avenue	18	147	0	75200	0	0	75200	Kotlier, Ernest	23 Terrace View	24	17	123	9100	36400	0	45500
Kidder, Sarah E	51 Elm Street	15	13	0	78400	0	0	78400	c/o Young Realtors	Renham Blvd 1 Unit 1	6	47	1	0	0	0	0
Kidder, William E & Jacqueline	7 Slayton Avenue	24	89	0	124600	0	0	124600	Koury, Deborah M	Renham Blvd 1 Unit 14	6	47	14	0	0	0	0
Kidder, William E & Jacqueline	Plainfield Road	1	41	0	88200	0	0	88200	Koury, Donald C	47-49 School Street	29	12	0	55200	74480	0	129680
Kidder, William E & Jacqueline	Pumping Station Road	33	19	1	800	0	0	800	Kovacs, Austin	Eastman Hill	8	53	1	47100	2200	2200	2200
Kilian, Edgar W & Anita S	Meriden Road	7	236	0	62785	38185	0	62785	Kowalski, Rosemarie A.	Gray Street	7	94	0	37100	75400	0	112500
Killton, Wiliena	Pumping Station Road	33	22	1	48000	0	0	48000	Kowles, James A & Sheila	Blueberry Hill	11	19	0	40000	115000	0	155000
Kimball, Edward J & Katherine B	24 Wheatley Street	28	92	0	48300	0	0	48300	Kozak, Gerald R & Josephine	Meriden Road	7	263	0	24400	47600	0	72000
Kimball, Francis & Jane	5 Barrows Street	31	57	0	51700	0	0	51700	Kreider, John R & Vickie	Hanover Road	6	21	0	38300	45900	0	84200
Kimball, Glen D & Anita M	Glen Road	13	3	0	115500	0	0	115500	Kreling, William H. & Joyce W.	Hillcrest Acres	7	106	0	38300	51800	0	90100
Kimball, Nancy P	Glen Road	13	4	0	60600	0	0	60600	Kroner, David R & Constance I	194 Hanover Street	34	2	0	38700	90400	0	129100
Kimball, Pamela N	149 Mascosa Street	24	70	0	130000	0	0	130000	Krout, Robert M & Dorothy B	Blueberry Hill	11	26	5	37800	0	37800	37800
Kimball, Richard A & Evelyn	22 Mack Avenue	22	166	0	92900	0	0	92900	Krueger, Richard H & Jon C	76 Highland Avenue	29	207	0	19100	32100	0	51200
Kimball, Scott B & Paula C	Bomlower Street	24	51	0	91400	0	0	91400	Krumper, Marshall L & Berg, Dennis W	S/S Park Street	29	26	1	52700	143600	0	196300
Kimura, Wallace M & Judith E	10 Gilson Road	38	54	0	118400	0	0	118400	c/o Northland Video Assoc	Foliage View	4	28	13	38600	68700	0	107300
King, Alired B Estate	Riverdale Parkway	33	43	2	64200	0	0	64200	Labarre, Helen P	No Shore Mascosa Lake	41	15	0	38700	46900	0	85600
% Philip King	Methodist Hill Road	8	113	1	78300	0	0	78300	Labarre, Howard & Helen	Enfield Road	8	20	1	15700	27200	0	42900
	55 Church Street	26	71	0	57800	0	0	57800	Labarre, Roy L & Pauline H	2 Walnut Street	33	47	0	14600	42000	0	56600
	41 Elm Street	29	162	0	75800	0	0	75800	Labarre, Shirley	6 Amsden Street	31	128	0	26700	45100	0	71900
	14-16 Union Street	29	145	0	37700	0	0	37700	Labelle, Edith R	Meriden Road	5	39	0	33500	34300	0	67800
	17 Hannahs Park	60	17	0	9200	0	0	9200	Laber, George E & Eileen K	10 Child Street	28	133	0	18400	60100	0	78500
	16 Pine Street	28	58	0	49400	0	0	49400	Laber, Marjorie W	Pershing Street	35	17	0	28500	40800	0	69300
	Brookside Drive	25	76	0	66100	0	0	66100	Labine, Maxine B	42 Westwood Village	18	116	42	8000	24100	0	32100
	241 Bank Street	7	51	0	71700	0	0	71700	Labine, Phyllis	35 Elm Street	18	38	0	26600	62400	0	89000
	29 West Street	28	124	0	44600	0	0	44600	Labombard, Clarence & Yvonne	Elna Road	10	30	0	32800	41000	0	73800
									Labombard, David R & Joyce M	Granite Street	28	198	1	18400	55500	0	73900

Owner	Parcel	Map	Lot	Plot	Land Val.	Bldg Val.	Cur. Use	Total Val.
Loomis, Chauncey C Jr	Faraway Lane	9	2	1	500		0	500
% Ashley Smith								
Loomis, M/Sgt David C	Poverty Lane	2	12		132400	76900	37270	114170
% Carl S Adams								
Lopata, Stanley & Theresa	Foliage View	4	26	10	37600	79400	0	116000
Lord, Joseph E & Sandra J	84 Mechanic Street	25	42		18400	38000	0	56400
Lord, Quentin O & Gladys	Hardy Hill	11	10	1	31400	32700	0	64100
Lorrey, Norman T & Karen B	Hillcrest Acres	7	112		36100	62900	0	99000
Lochialvo, Joseph	Buckingham Place	43	9		28100	89200	0	117300
Lotterhand, Mary L & Stephen	Blueberry Hill	11	26	9	24400	0	0	24400
Lougee, Laurence W Sr & Mary	31 Pinewood Village	38	5	131	130700	130700	0	163400
Lougee, Ronald	1 Williams Street	31	19		12700	19600	0	32300
Loupis, George & Maxine	4 Placid Square	37	36		27700	52000	0	79700
Louzier, Kenneth & Joan	Daisy Hill	7	245		35300	54000	0	89300
Lovaglio, Joseph F & Lorraine Y.	Sylvan Place	9	19		49900	88500	0	138400
Lovejoy, William & Caroline	38 Bank Street	29	88		22400	66800	0	89200
Lovejoy, William E	41 Bank Street	29	73		56100	67300	0	123400
Lower, Richard C Jr	12 Thompson Street	32	71		15400	26600	0	42000
Lowry, Kenneth & Wauneta	Mascoma Lake	42	16		47000	31900	0	78900
Lowry, Robert & Ruth	Mascoma Lake	42	17		10900	0	0	10900
Lowry, Robert & Ruth	Mascoma Lake	42	22		61700	24600	0	86300
Lowrie, Edward F & Mary E	7 Buckingham Place	43	7		29800	82800	0	112600
Lowny, Donald B	115 School Street	26	129		16400	44100	0	60500
Lowry, Leslie E Jr & Jane	21 Village Green	6	30	121	23600	65400	0	65400
Lucas, Mary & David	Heater Road	10	39		33200	0	0	33200
Lucas, Russell & Janis	40 Raymond's Park	95	40		12300	0	0	12300
Luce, Frederick A Jr & Karen M	Storrs Hill	7	252		23000	17100	0	40100
Luce, John & Phyllis	30 Spring Street	26	94		22700	60300	0	83000
Ludwick, Robert M	Renihan Bld 1 Unit 13	6	47	13			0	
Ludwick, Robert M	Renihan Bld 1 Unit 7	6	47	7			0	
Lund, Eleanor G	Hardy Hill	11	6		33000	25200	0	58200
% E F Hutchinson								
Lupter, Greg E & Signe S	Sylvan Place Dev	9	23		53600	82100	0	135700
Lupter, Greg E & Signe S	Wildwood Dr/Sylvan Pl	9	24		56900	0	0	56900
Lutkus, Walter M & Susan E	4 Gilson Road	38	55		57300	66600	0	123900
Lyme Investment Co	112 Main Street	22	54		51200	48700	0	99900
% Brian E Pattison								
Lynough, Patricia L	Laro Street	7	219		25900	46900	0	72800
Lynde, Kevin B & Lynde, Della R.	Bank Street Ext.	7	64	13	28100	34500	0	62600
Lyndes, Richard & Diana J	218 Mascoma Street	23	5		30600	39000	0	69600
Lyons, Jesse E & Katherine J	119 School Street	26	130		20700	45600	0	66300
Lyons, John B & Mary P	Green Street	29	104		54000	113900	0	167900
Lyons, Laurence A	Wheelock Condo N-7	10	7	1009			0	
Lyons, Marbrough C & Anna	N/S Mascoma	11	69		7700	0	0	7700
Lyons, Marbrough C & Anna	Mascoma	11	70		23400	27800	0	51200
Lyons, Peter M & Mary A	19 Peabody Street	24	66		19500	41400	0	60900
Lyons, Ralph & Nancy M	Ruesboro Road	11	78		42500	24900	0	67400
Mac Arthur, Robert S & Elizabeth	Gould Road	38	23		51100	128600	0	179700
Macburney, Edward H & Anne F	4 Pinewood Village	38	5	14	31500	125800	0	157300
Maccdonald, Paul & Dorothy P	7 Child Street	28	151		21000	51200	0	72200
Maccdonald, Andrew & Patricia E.	93-95 School Street	26	124		21800	60000	0	81800
Mace, Forrest & Gladys	Poverty Lane	1	15	2	36900	47200	0	84100
Mace, Forrest & Gladys	Poverty Lane	1	15	3	43100	0	0	43100
Mace, Frederick J & Margaret A	40 Mechanic Street	25	56		19500	43200	0	62700
Mackgwydy, Frank T & Patricia	51 Hannahs Park	60	51		13800	19300	0	33100
Macgregor, Douglas & Olive C	6 Rivendale Parkway	33	36		18800	42600	0	61400
Macgregor, Harold B & Nancy	Stony Brook Road	8	54		600	0	0	600
Macie, Stanley E & Thelma A	12 Lebruns Park	70	12		8000	19300	0	27300
Macie, Timothy J.	13 Westwood Village	18	116	13	8000	32100	0	40100
Macimnes, Barry J & Kathy	Winter Street	2	129		25200	43900	0	69100
Mack, Patricia	Poverty Lane	22	18		24000	0	0	24000
Mack, Stephen	Hanover Road	38	15		7800	0	0	7800

Owner	Parcel	Map	Lot	Plot	Land Val.	Bldg Val.	Cur. Use	Total Val.	Owner	Parcel	Map	Lot	Plot	Land Val.	Bldg Val.	Cur. Use	Total Val.
Marquay, Ellen M	12 Olympic Park	60	12		11300	11300	0	11300	Mayer, Karen	24 Lebruns Park	70	24		13700	13700	0	13700
Marsh, David & Loretta F	Hardy Hill	11	50		29300	26500	0	55800	Mayetta, Kermeth J & Annette	991/2 School Street	26	126		24200	24200	0	42300
Marsh, Keith A. & Cherith L.	30 Dana Street	22	173		29900	45600	0	75500	Mayka, Daniel & Deborah		9	114	1	46600	51200	0	97800
Marshall, Prentiss & Irma	298 Hanover Street	37	32		43300	43200	0	86500	Maynard, Bruce & Mildred	Mascoma	11	90	6	33200	92000	0	132400
Marshall, Raymond J & Theresa R	Meriden Road	5	47	12	32400	77000	0	109400	Maynard, Frank C Jr	154 Main Street	27	33		28300	65900	0	94200
Martens, Henry & Vandebuit, Jan	Renham Bld 1 Unit 15	6	47	15			0		Mayo, Cynthia S.	Foliage View	4	28	54	37600	74100	0	111700
Martens, Henry & Vandebuit, Jan	Renham Bld 1 Unit 5	6	47	5			0		Mazurek, Joseph & Beverly L	Burnham Wood II	4	43	8	34100	79500	0	113600
Martens, Henry & Vandebuit, Jan	Renham Bld 4 Unit 56	6	47	56			0		McAlister, James D & Nancy L	9 Seminary Hill	18	91		27900	43700	0	71600
Martens, Henry & Vandebuit, Jan	Renham Bld 4 Unit 57	6	47	57			0		McAllister, Anna M	Hardy Hill	8	1		62000	26900	31300	59200
Martens, Henry & Vandebuit, Jan	Renham Bld 4 Unit 59	6	47	59			0		McBain, Douglas H & Joyce E	Meriden Road	1	30		27800	33900	0	61600
Martens, Henry & Vandebuit, Jan	Renham Bld 4 Unit 63	6	47	63			0		McBain, George C & Anita	9 Pleasant Street	28	41		25200	48000	0	73200
Martins, Albert R & Yvonne	Renham Bld 4 Unit 63	33	65	1			0		McBain, Mark J & Karen K	3 Colby Avenue	7	55		27700	35900	0	63500
Martin, Catherine, Estate	Congress Street	36	6		22400	17500	0	39900	McCarthy, Jr, Robert E. & Cindy L.	Hanover Road	6	7		24600	26700	0	51300
Martin, Frederick W & Tammy L	18 Barrows Street	31	47		19500	35900	0	55400	McCartney, John	33 Spring Street	26	77	2	21000	47400	0	68400
Martin, Harold & Rita M	Laplante Road	8	88		62200	35900	0	98100	McClintock, Inez B.	Hardy Hill	11	30	2	33200	70900	0	103800
Martin, Joan M	145 Hanover Street	31	63		24400	105400	0	129800	McConnell, Martha	Gould Road	38	22		45300	61500	0	106800
Martin, Peter D & Gayle D	Meriden Road	5	47	4	35100	102200	0	137300	McConaughy, Clifford & Arlene	4 Bridge Street	22	41		57600	118700	0	176300
Martin, Richard J & Denise	11 Flynn Street	28	305		24400	34500	0	58900	McConnell, John	11-1 Olympic Park	80	11	1	30800	51000	0	13000
Martini, Eugene & Isabel A	Kings Grant	43	17		27800	90700	0	118500	McCormack, John & Josephine	1 White Avenue	22	152		30800	13000	0	82600
Mascoma Investment Group	Route 4a	11	85		46100		0	46100	McCoy, Ralph & Maillet, Donald & Hewes, Gordon L	66 South Main Street	14	16		21800	14000	0	35800
Mascoma Investment Group	RIS Route 4a	11	86		27600		0	27600	McCoy, Ralph E. & Violet	39 Hanover Street	28	286		80400	331700	0	412100
Mascoma Investment Group	Mascoma Lake	40	7		43900		0	43900	McCoy, Ralph, & Maillet, Donald & Hewes, Gordon	68 South Main St	14	16	3	21800	26500	0	48300
Mascoma Investment Group	Mascoma Lake	40	7	1	11000		0	11000	McDonald, Alexander & Carol	Methodist Hill	5	46		43600		14715	14715
Mascoma Savings Bank	Burnham Wood II	4	43	17	25200		0	25200	McDonald, Mona J	37 Westwood Vill Condo	18	116	37	8000	32100	0	40100
Mascoma Savings Bank	70 Main Street	22	66	79	90900	674200	0	754800	McDonald, Robert L & Gail C	Hilcrest Acres	7	119		33400	47600	0	81000
Mascoma Savings Bank	65-67 North Park Street	28	296		66200	1498600	0	1535800	McDonalds Corp	Interchange Dev	3	21		95000	8700	0	103700
Mason, Brian W & Cathy S	11 Buckingham Place	43	11		26700	83000	0	109700	McDonalds Corp	Interchange Dev	3	20		112800	644900	0	757700
Mason, Carlton S & Marilyn G	76 Young Street	28	70		22400	54800	0	77200	McEwen, Robert & Sally	26 Prospect Street	26	144		20700	50300	0	71100
Mason, Edmund D & Edith M	2 Jefferson Place	7	64	3	29600	43900	0	73400	McFadden, William M	Blueberry Hill	11	23		46900	64500	0	111400
Mason, Edmund D & Edith M	127 Hanover Street	31	68		38500	86000	0	124500	McFarland, James B & Lucille	8 Walnut Street	33	48	1	16300	63000	0	79300
Mason, Heirs Of Ferdina A	Hardy Hill	10	59		107800		2970	2970	McFarlin, Malcolm J & Gertrude J	2-4 Abbott Street	26	112		22700	77300	0	100000
Mason, Jane	15 Hannahs Park	60	15		11600		0	11600	McGill, Steven L & Marguerite R	Butternut Ridge Dev	6	24	6	25900	58900	0	84800
Mason, Paul A & Mary A	Mascoma	11	76		44300		0	44300	McGonis, Helen	84 Mascoma Street	25	30		9700	41500	0	51200
Mason, Peter A & Harding, Anna L	63 Village Green	6	30	163	76100	36400	36980	73380	McGonis, Irene D	5 Light Street	28	203		17500	52700	0	70200
Mason, Robert P & Karlene	Meriden Road	1	23		27900	23200	0	76100	McGonis, Madeline	21 Elm Street	29	112		9700	54100	0	63800
Mastro, Frank E & Mary Ann	15 Green Street	29	160		21200	52700	0	73900	McGonis, Richard J & Theilma	8 Prospect Street	26	137		19500	51200	0	70700
Mastro, Frank E & Mary Ann	119 Hanover Street	31	69		23500	48600	0	72100	McGonis, Rita	130 Hanover Street	31	113		18100	49000	0	67100
Matoska, Blanche	62 Hannahs Park	60	62		13200		0	13200	McGonis, Robert E. & Susan J	15 Benton Street	33	68		15000	40700	0	55700
Mathews, Louis B III & Lisa S	Meriden Road	7	154		19500	35500	0	55000	McGonis, Stanley V & Joyce M	8 Ora Avenue	24	28		20100	29100	0	49200
Maurer, Joan	Sylvan Place Dev	38	3		47500	63000	0	110500	McGuire, Thomas R & Norma V	149 Hanover Street	31	61		21200	56700	0	77900
Mav Realty Trust c/o Papa Gino's Of America Inc	South Main Street	12	4		283300	251000	0	534300	McGuire, Margaret	Hanover Road	9	44		35100	26600	0	61700
Maville, Bruce G & Deborah B	11 Light Street	28	201		15800	44400	0	60200	McHugh, Beverly	4 Curriers Park	50	4		48000	8300	0	8300
Maville, Daniel T & Nancy L	4 Birch Terrace	18	35		24600	41000	0	65600	McIntosh, Franklyn M & Pearl B	D C Highway	7	77		46000	55300	0	103300
Maville, Douglas B	25 Summer Street	31	91		20100	39000	0	58100	McIntyre, Jean	38 Union Street	29	185		19700	51900	0	71600
Maville, Francis & Muriel	24 Granite Street	28	135		36600	63600	0	99800	McKay, Harry J & Doris G	61 Village Green	6	30	161	23600	66600	0	86600
Maville, Francis & Muriel	20 West Street	28	136		36000	62200	0	98200	McKenna, William D & Ina C	5 Chandler Street	27	12		38700	45900	0	69500
Maville, Francis & Muriel	Young Street	7	24		43700		9440	9440	McKenna, Lewis H & Barbara	Hardy Hill	10	56		37200	56100	0	93300
Maville, Francis J & Muriel	Young Street	7	25		4900		0	4900	McKibbin, A D Jr	Heater Road	35	3		37200	56100	0	93300
Maville, Francis J & Muriel	24 Fairview Avenue	28	116		23000	56500	0	79500	McKibbin, Jr, A D & Zoller-McKibbin, Linda	85 Maple Street	22	120		37200	48200	0	85400
Maville, Frank & Gilberte	106 Hanover Street	31	107		43100	66300	0	109400	McKim, Haitan & Linda	Meriden Road	7	262		33400	104300	0	137700
Maville, Mark & Sandra	19 Mason Street	28	115		17300	44500	0	61800	McKinney, Earl D & Margaret	Towensend Terrace	7	35		22000	27800	0	49800
Maville, Maynard J & Louise	23 Williams Street	31	8	1	16900	6200	0	23100	McLean, Almon & Jeanette	60 Prospect Street	7	148		32300	78400	0	110700
Maville, Maynard J & Louise	Winter Street	31	8		16900	6200	0	23100	McLain, Almon & Jeanette	Stayton Hill	4	36	1	61600		0	61600
May, Frederick S & Jeanne P	Tenley Drive	19	32		25400	63700	0	89100	McLain, Jeannette	27 Bank Street	29	61		43900	93500	0	137400
Mayer, Edward F & Jean B	Blueberry Hill	11	26	81	52100	97400	0	149500	McLaren, Howard W & Muriel J	Mascoma Lake	40	5		57000	32000	0	89000

Owner	Parcel	Map	Lot	Plot	Land Val.	Bldg Val.	Cur. Use	Total Val.
Morrisetta, Gabriel & Elsie	7 Light Street	28	202		18400	58900	0	77300
Morrisette, Gabriel J & Elsie M	4 River Street	25	67		20700	67400	0	88100
Morse, Bradley T	Mascosa	42	11	1	32000	64400	0	96400
Morse, Clyde B & Sandy M	31 Dartmouth Avenue	37	10		27300	34100	0	61400
Morse, David D & Mary Jane	22 Batchelder Avenue	18	144	1	24600	39100	0	63700
Morse, David M & Mary Jane	Batchelder Avenue	18	144		21700		0	21700
Morse, Douglas M	Slayton Hill	7	6		24400	35700	0	60100
Morse, Harold Jr & Doris M	Meriden Road	7	260		43500		0	43500
Morse, Harold Jr & Doris M	3 Parley Avenue	26	164		22700	62700	0	85400
Morse, Harold Jr & Doris M	16 Green Street	29	106		54000	78900	0	132900
Morse, Harold Jr & Doris M	18 Green Street	29	107		19200	63900	0	83100
Morse, Harold M & Doris	Meriden Road	7	171	5	31800		0	31800
Morse, Kenneth	13-1 Olympic Park	80	13	1	45200	13800	0	13800
Morse, Lia H	Meriden Road	7	166		70900	35300	0	80500
Morse, Lia H	Off Meriden Road	7	260	1	27200		22140	22140
Morse, Phyllis E	136 School Street	26	3		27200	32200	0	59400
Morse, Richard & Wilma	Daisy Hill	8	99		48900	30700	0	79600
Morse, Richard B & Deborah A	Heater Road	35	14		22500	36200	0	58700
Morse, Roger & Grace	9 Winter Street	22	130		26900	36500	0	63400
Morse, Roger E & Theresa	Bass Hill	8	108	1	55800		3780	3780
Morse, Roger E & Theresa	41 Highland Avenue	29	216		25500	30200	0	55700
Morse, Royce & Evelyn J & J	Meriden Road	7	240		28500	2000	0	30500
Morse, Royce C & Evelyn V	Meriden Road	7	239		26300	55000	0	81300
Morse, Shirley	Dartmouth Avenue	37	9		27300	22600	0	49900
Morse, Timothy J & Harmon, Patricia	Meriden Road	8	103	1	31300	64100	0	95400
Morton, William H	Hardy Hill	10	50		142400		0	142400
Mossley, Jack S & Kathryn W	30 Nottingham Circle	43	30		23200	81700	0	104900
Moser, Gilbert G & Marta C	Norris Develop	9	107		30800	34400	0	65200
Moses, Robert E	29 Union Street	29	188		21000	43000	0	64000
Moskalenko, Joan	Route 4	8	24	4	38800	49300	0	88100
Mossey, Thelma	Brook Road	1	18	1	28800	59900	0	88700
Moulton Construction Inc	Plaza Heights	3	30		166200	293000	0	459200
Moulton Construction Inc	Airport Condo Hanger	3	42	21		15900	0	15900
Moulton Construction, Inc	Plaza Heights	1	3		138600		0	138600
Moulton, Carl & Mary	Interchange Dr & Back	3	31		192500	265600	0	458100
Moulton, Carl L & Karen R	Hillcrest Acres	7	129		165100	192200	0	357300
Moulton, Carl L, Trustee Of The Moulton Family Trust	Hillcrest Acres	7	100		1400		0	1400
Moulton, Carl L, Trustee Of The Moulton Family Trust	Hillcrest Acres	7	101		1400		0	1400
Moulton, Carl L, Trustee Of The Moulton Family Trust	Hillcrest Acres	7	102		1400		0	1400
Moulton, Carl L, Trustee Of The Moulton Family Trust	Hillcrest Acres	7	103		1400		0	1400
Moulton, Carl L, Trustee Of The Moulton Family Trust	Hillcrest Acres	7	104		1500		0	1500
Moulton, Carl L, Trustee Of The Moulton Family Trust	Hillcrest Acres	7	105		1500		0	1500
Moulton, Carl L, Trustee Of The Moulton Family Trust	Hillcrest Acres	7	130		55200		0	55200
Moulton, Carl L, Trustee Of The Moulton Family Trust	Hillcrest Acres	7	131		37200		0	37200
Moulton, Carl L, Trustee Of The Moulton Family Trust	Hillcrest Acres	7	140		87900		0	87900
Moulton, Carl L, Trustee Of The Moulton Family Trust	Hillcrest Acres	7	74		79500		0	79500
Moulton, Carl L, Trustee Of The Moulton Family Trust	Prospect Street	7	80		88400	30300	0	118700
Moulton, Carl L, Trustee Of The Moulton Family Trust	Prosepect Street	7	80	1	11700		0	11700
Moulton, Carl L, Trustee Of The Moulton Family Trust	Hillcrest Acres	29	206		22700	56100	0	78800
Moulton, Carl L, Trustee Of The Moulton Family Trust	Grandview Avenue	7	196		28300	36600	0	64900
Movelle, Thomas A	Etna Road	10	18		43000	30400	0	73400
Mowatt, James A	Poverty Lane	4	7	13	34500	68800	0	103300
Mowry, Loyd Jr & Hua-Yuan Li	Meriden Road	7	167		31500	45600	0	77100
Moyle, Michael & Nancy	31 Lalibernes Park	90	31			9600	0	9600
Mulcahy, Martha Jean	22 Terrace View	24	17	122	7300	29000	0	36300
Mullaly, Richard E & Jill L	11 Shaw Street	23	82		21800	42700	0	64500
Mullen, Richard T & Elaine W	Foliage View	4	28	39	38800	76100	0	114900
Murnley, Joanne G & Stephen	Bassy Street	37	44	9	39900	87000	0	126900
Munn, David E & Mary	22 Crafts Avenue	22	30		23300	80800	0	84100
Muritz, Irvin & Toni	10 Buckingham Plaza	43	10		27200	96300	0	123500
Murphy, Catherine	Oak Ridge Road	38	1		47500	48900	0	96400
Murphy, Dennis A & Gordon A	21 Lebruns Park	70	21		17500		0	17500
Murphy, Lorraine	8 Garnet Street	7	202		30600	52100	0	82700
Murphy, Michael S & Donna R	108 School Street	26	6		21800	85800	0	107400
Murphy, Thomas J & Veneda A	34 Union Street	29	186		19700	39500	0	59200
Murray, David W	River Road-Burger King	3	33		201000	681800	0	882800
Murray, Eileen & Timothy	Blueberry Hill	11	14		46500	160400	0	206900
Murray, Elden J & Frances V	Facing Dunster Drive	38	47		24700	100	0	24800
Murray, Frances M	Lakeview Drive	9	113		25800		0	25800
Murray, Frances M	Beacon Road	38	63		47500	88200	0	115700
Murray, Frances V	Coburn Terrace	9	114	1	26300		0	26300
Murray, William F & Rena M	Poverty Lane	3	55		27800	89400	0	117200
Musgrove, Frank R	Old West Leab Road	23	13		22700	24800	0	47500
Musgrove, Frank R	37 Bank Street	29	72		21200	74700	0	95900
Muzzey, Wesley & Patricia	Meriden Road	7	261	1	31700	47800	0	79500
Muzzy, Donald A & Irma	192 Mascosa Street	24	43		30100	40100	0	70200
Muzzy, Raymond J Jr	Miracle Mile	17	4		178000		0	178000
Nadeau, Stanley M & Margaret A	Etna Road	10	21		19500	15900	0	35400
Nalepa, Stanely M & Margaret A	47 Buckingham Place	43	47		25800	90600	0	116400
Naleite, Hilda M & Gomez, Norma A	16 Johnson Avenue	18	10		25900	24700	0	50600
Napsay, Robert H & Julia	2 Dartmouth Avenue	27	16		23900	46100	0	70000
Nash, Daniel A & Linda A	Poverty Lane	2	4		124400	41500	24600	66100
Nash, Ralph O & Cheryl A	99 Bank Street	32	21		22400	34000	0	56400
Natori, Anthony M & Lois E	Foliage View	4	28	32	37600	64600	0	102200
Neary, Karl W & Kathleen	Bakers Crossing	8	12		34300	81200	0	115500
Nelson, Catherine	East Wilder Road	9	105		24900	11900	0	36800
Nelson, David J & Mary C	Oak Ridge Road	9	15	17	49900	140200	0	190100
Nelson, Mae L	Mascosa	42	8		24400	8600	0	31200
% Valida M Smith								
Nelson, Richard J & Stephanie C	Poverty Lane	2	6	1	46100	77300	23200	100500
Neslin, Scott A & Belsey J	Westview Lane	11	26	10	47300	83300	0	130600
New Cal Associates	44 School Street	26	86		18900	115700	0	134600

Owner	Parcel	Map	Lot	Plot	Land Val.	Bldg Val.	Cur. Use	Total Val.
New England Industries, Inc Etna Road	Etna Road	10	19		445900	872700	0	1318600
New England Power Co Property Tax Dept	Poverly Lane Road	6	56		19704		0	19704
New England Power Co Property Tax Dept	Wildier Dam	9	124	1	2325954		0	2325954
New England Tel/Tel Co c/o AW Eklund	Cratts Hill	6	5	1	20000	339500	0	20000
New England Tel/Tel Co c/o AW Eklund	Bank Street	29	95		61000	866300	0	400500
New Hampshire Industries, Inc Division Of MPB, Inc	Etna Road	10	35		520000		0	1386300
New Hampshire Industries, Inc Division Of MPB, Inc	On Rte 120/Etna Road	10	36	3	316000		0	316000
New Jersey Machine Of NH, Inc	Etna Rd	10	36	1	630000	2003900	0	2633900
New Jersey Machine Of NH, Inc	W/S Interchange Drive	10	36	2	317000		0	317000
Newspapers Of New Hampshire Inc	Massoma	3	25		128500		0	128500
Newton, Peter E. & Mildred A	188 Mechanic Street	39	22		32300	31700	0	64000
Newton, Robert & Phyllis I	20 Hannahs Park	24	18		24400	50900	0	75300
Newton, William	Utility Line	60	20		9600		0	9600
NH Electric Cooperative, Inc	10 Light Street	1	11	2	16000	4500	0	4000
Nickels East, Inc	Blueberry Hill	28	194		47300	92300	0	139600
Nierenberg, David W & Joan R	Interchange Drive	11	26	12	165600		0	165600
Nisson, John J Baking Company	21 Maple Street	3	29		19800	30200	0	50000
Noisoux, Herbert A & Anita H	35 Cratts Avenue	28	156		22300	49000	0	71300
Nolet, Robert James & Nancy A	4 Jordan Court	27	1		19800	36000	0	55800
Nolet, Robert R & Dorothy J	74 Highland Avenue	29	167		19300	37800	0	57100
Nolette, Peter A & Patricia B	107 South Main Street	28	208		66400	48000	0	114400
Norco Corporation	7 Dunster Drive	15	30		48100	77400	0	125500
Nordstrom, George & Margaret K	4 Terrace Drive	38	61		7300	29000	0	36300
Normandeau, Joanne	Mt Support & Etna Rd	24	17	14	240000	1190900	0	1430900
North Country Development Inc	Lot 25, Boulders	10	7	41	15600		0	15600
North Country Development, Inc	Rte 12A-Sheraton Inn	10	7	25	15600		0	15600
North Country Inn Associates		3	12	1	845000	5050600	0	5895600
% John Fitting, Jr	Dartmouth College Hwy	8	79		33600	33500	0	67100
North, John & Carleton, Frederick		43	2		25700		0	25700
Northern NE District Council Of The Assemblies Of God	Kings Grant	43	1		31300		0	31300
Of The Assemblies Of God	Railroad Ave WL	18	66		38200	20700	0	58900
Of The Assemblies Of God	Bridge Street	22	19		22600		0	22600
c/o E Leblanc	Massoma	42	25	1	13900		0	13900
c/o E Leblanc	Off Main Street	6	63		496000	76900	0	572900
% E Leblanc, Prop Tax Comm	Between RR & M River	7	62		7500		0	7500
% E Leblanc, Prop Tax Comm	Off Heater Road	8	14		1700		0	1700
% E Leblanc, Prop Tax Comm	Along Riverside Drive	8	7		3600		0	3600
% E Leblanc, Prop Tax Comm	Off Route 4	11	93		5200		0	5200
% E Leblanc, Prop Tax Comm	Off Route 4	11	94		2200		0	2200
% E Leblanc, Prop Tax Comm	Off Route 4	11	98		2000		0	2000
% E Leblanc, Prop Tax Comm	Glen Road	16	20		1500		0	1500
% E Leblanc, Prop Tax Comm								
Northern Railroad/B & M Corp	Glen Road	16	21		15000		0	15000
Northern Railroad/B & M Corp	Glen Rd	16	22		15000		0	15000
Northern Railroad/B & M Corp	Elm Street	18	43	1	5400		0	5400
Northern Railroad/B & M Corp	South Main Street	18	49		4200		0	4200
Northern Railroad/B & M Corp	Butternut Ridge Dev	6	24	24	24600	58100	0	82700
Northern Railroad/B & M Corp	Wyeth Development	9	12		159600		0	159600
Northern Railroad/B & M Corp	35 Buckingham Place	43	35		24700	73400	0	98100
Northern Railroad/B & M Corp	Hardy Hill	11	30	10	27600		0	27600
Northern Railroad/B & M Corp	219 Massoma Street	26	82		21300	60600	0	81900
Northern Railroad/B & M Corp	10 Estabrook Circle	27	49		34500	45400	0	79900
Northern Railroad/B & M Corp	62 Church Street	26	29		32100	42700	0	74800
Northern Railroad/B & M Corp	Village Green	26	4		19800	38900	0	58700
Northern Railroad/B & M Corp	114 School Street	26	30	140	93300		0	93300
Northern Railroad/B & M Corp	38-42 High Street	28	204		72000	109000	0	181000
Northern Railroad/B & M Corp	Hough Street	28	110	1	36000	61600	0	97600
Northern Railroad/B & M Corp	Fellows Hill	28	110	1	19200	25300	0	44500
Northern Railroad/B & M Corp	10 Village Green Condo	6	30	110	23000	6700	0	29700
Northern Railroad/B & M Corp	Plainfield Road	12	5		146200	211600	0	357800
Northern Railroad/B & M Corp	7 Clark Street	31	85		18700	36900	0	55600
Northern Railroad/B & M Corp	Poverty Lane	3	64		33100	82200	0	115300
Northern Railroad/B & M Corp	Hardy Dev	38	36		46200	63900	0	110100
Northern Railroad/B & M Corp	Foliage View	80	15		37600	78900	0	116500
Northern Railroad/B & M Corp	15 Olympic Park	38	49		10400		0	10400
Northern Railroad/B & M Corp	Cambridge Place	38	49		45700	73020	0	118720
Northern Railroad/B & M Corp	3 Aldrich Avenue	18	24		23600	50500	0	74100
Northern Railroad/B & M Corp	10 Floyd Avenue	18	132		26300	55000	0	81300
Northern Railroad/B & M Corp	3 Armstrong Avenue	15	1	1	24600	40000	0	64600
Northern Railroad/B & M Corp	35 Terrace View	24	17	135	7300	29000	0	36300
Northern Railroad/B & M Corp	Bank Street Ext	33	1	1	15000	63200	0	78200
Northern Railroad/B & M Corp	Wyeth Development	38	10	2&3	56700	82900	0	139600
Northern Railroad/B & M Corp	Main Street	22	51	2	41600	146300	0	187900
Northern Railroad/B & M Corp	Main St	22	59		56000	199900	0	255900
Northern Railroad/B & M Corp	Meriden Road	22	60	1	33000	43500	0	76500
Northern Railroad/B & M Corp	East Wildier Road	7	235		43500		0	73500
Northern Railroad/B & M Corp	8 Hannahs Park	9	100	1	30000		0	62000
Northern Railroad/B & M Corp	22 Westwood Village	60	8		16200		0	40100
Northern Railroad/B & M Corp	9 Terrace View	18	116	22	8000	32100	0	45500
Northern Railroad/B & M Corp	10 Winter Street	24	17	19	9100	36400	0	55100
Northern Railroad/B & M Corp	Slayton Hill	22	132		21800	33300	0	19500
Northern Railroad/B & M Corp	Slayton Lane	6	24	21	19500		0	23200
Northern Railroad/B & M Corp	Slayton Hill	7	14		5300		0	5300
Northern Railroad/B & M Corp	Slayton Hill	8	37		19500		0	19500
Northern Railroad/B & M Corp	Slayton Hill	24	31	1	11000		0	11000
Northern Railroad/B & M Corp	Slayton Hill	33	19	2	800		0	800
Northern Railroad/B & M Corp	Slayton Hill	36	17		5500		0	5500
Northern Railroad/B & M Corp	Slayton Hill	10	Waterman Avenue	14	6	36900	0	68600
Northern Railroad/B & M Corp	Slayton Hill	18	77		23600	49700	0	73300
Northern Railroad/B & M Corp	Slayton Hill	1	27		23700	36800	0	60500
Northern Railroad/B & M Corp	Slayton Hill	7	173		31900	37200	0	69100
Northern Railroad/B & M Corp	Slayton Hill	70	7		14100		0	14100
Northern Railroad/B & M Corp	Slayton Hill	8	97	1	32400	76500	0	108900
Northern Railroad/B & M Corp	Slayton Hill	26	139		23500	37700	0	61200
Northern Railroad/B & M Corp	Slayton Hill	26	63		20100	32300	0	52400
Northern Railroad/B & M Corp	Slayton Hill	29	166		18100	60000	0	78400
Northern Railroad/B & M Corp	Slayton Hill	8	85		13000		0	13000
Northern Railroad/B & M Corp	Slayton Hill	4	28	21	39400	66400	0	104800
Northern Railroad/B & M Corp	Slayton Hill	21	Foliage View					

Owner	Parcel	Map	Lot	Plot	Land Val.	Bldg Val.	Cur. Use	Total Val.
Piamondo, Wilfred & Geneva P	20 Darimouth Avenue	37	2		23500	37300	0	60800
Planned Parenthood Of Northern New England	89 South Main Street	15	25		24400	51600	0	76000
Planter, Raymond & Elizabeth	13-15 Dana Street	22	96		30800	76200	0	107000
Player, James O Jr & Sandra M	57 Seminary Hill	18	138		27300	47300	0	74600
Plouf, Reginald J & Ruth F	82 Young Street	31	2		23500	32000	0	55500
Plume, Dorothy R	4 Johnson Avenue	33	72		13100	40600	0	53700
Plume, Guy C & Dorothy H	Poverty Lane	4	6	91	17500	27900	0	45400
Plummer, Douglas R & Karen L	Bomhowe Street	24	52		26100	27900	0	54000
Plummer, Gordon H & Nellie V	Meriden Road	8	101		21500	28200	0	49700
Plummer, Karen E	Renihan Bld 1 Unit 4	6	47	4			0	
Poirier, Jeanette B	20 Williams Street	31	138		21200	23400	0	44600
Poirier, Richard A & Lormida	Tenley Drive	19	33		23900	45200	0	69100
Poirier, Robert A & Cheryl	21 Williams Street	31	10		17800	33700	0	51500
Poirier, Theresa	63 Hamaths Park	60	63		20100	20100	0	20100
Poisson, Emilien & Blanche Boisvert, Marie Ann	2 Clark Street	28	255		19800	54200	0	74000
Poisson, Raymond & Kathleen	11 Green Street	22	137		26800	35100	0	62000
Poland, Daniel R & Sheila A	Mascoma	38	23		57800	41800	0	99600
Poland, Robert D & Theresa	Bank Street	33	76	1	11600		0	11600
Poland, Robert D & Theresa A	8 Davis Drive	31	97		12700	21800	0	34500
Poland, Robert D & Theresa A	169 Bank Street	33	76		11600	69600	0	79600
Poland, Robert D & Theresa A	Healer Road	33	79		18600	49700	0	68300
Poland, Rodney F Jr	Faraway Lane	9	3		73500	54400	0	127900
Pollard, Arthur L & Anna M	Hanover Road	37	43		24700	24700	0	49400
Pollard, Donald & Patricia	Mascoma	42	13		33300	68100	0	101400
Pollard, Wilson & Elizabeth	Old Kings Highway	4	2	2	42000	176500	0	208500
Pollard, Wilson L	Mt Support	9	141		4950	118310	0	123260
Pollard, Wilson L	Route 120	10	12	1	276400	604800	0	881200
Pollard, Wilson L & Elizabeth	Old Kings Highway	4	2	1	32200	32200	0	32200
Pope, June D	9 Estabrook Circle	27	41		28700	27700	0	56400
Pope, John D	176 Bank Street	33	2	1	15400	37900	0	53300
Porrea, Joseph & Terry	Elna Road	10	15		222000	313800	0	535800
Porter, Clifton H & Denis M	27 Lebruns Park	70	27		13500		0	13500
Porter, Michele L	Hardy Hill	10	61		175600	4600	4600	176600
Porter, Norman C & Cheryl	2 Estabrook Circle	27	53		27800	29700	0	57500
Poulos, Robert S	Hardy Hill	10	60	1	40600	29400	34300	63700
Poulos, Robert S	17 Maple Street	28	158		18700	25900	0	44600
Poulos, Donald B & Mary M	Mascoma Lake	42	23		87100	6100	0	93200
Powers, Neil	Faraway Lane	9	4		66700	55600	0	122300
Powers, Norman T & Irene	25 Truck Road	43	25		21200	57100	0	78300
Prett, Priscilla	25 Lebruns Park	70	25		13300	13300	0	26600
Pregent, Gregory G & Sandra J	3 Estabrook Avenue	18	128		29900	59600	0	89500
Prescott, Warren P & Mary H	39 Hamaths Park	60	39		13000	13000	0	26000
Preston, Roger C & Maxine L	Daisy Hill	5	2		38300	62800	0	101100
Preston, Roger C Jr & Connie B	42 School Street	29	17		18700	65900	0	84600
Preston, William Jr & Lynda	Meriden Road	7	256		24700	18100	0	42800
Price, Patricia J	22 Colburn Street	31	130		20700	40000	0	60700
Prime, David & Betty Jane	41 Foliage View	4	28	41	38000	71400	0	109400
Prime, Richard & Alsie	Mascoma	39	4		23200		0	23200
Pror, Diane L	Mascoma	11	99		37500	9000	0	46500
Proctor Bank	Mascoma Street Ext	23	10		21800	40000	0	61600
Profile Mobile Homes, Inc	Heater Road	33	91		14000	50500	0	64500
Profile Mobile Homes, Inc	37 Village Green Condo	6	30	137	61600	61600	0	123200
Profile Mobile Homes, Inc	Heater Road	35	23	1	80700		0	80700
Project One Realty Associates c/o Gerrish Motors	Heater Road	35	23	4	119500	406900	0	526400
Puovah, Frances K	West Lebanon Road	20	10		186000	31800	0	217800

Owner	Parcel	Map	Lot	Plot	Land Val.	Bldg Val.	Cur. Use	Total Val.
Putnam, Helen B & Allen, Ethan Sr	36-38 South Main Street	18	54		22400	46200	0	68600
Pustee, Robert D	Meriden Road	5	36		30300	44800	0	75100
Putnam, John E & Marie A	Poverty Lane	2	16		36100	74100	0	110200
Pyer, Walter F & Nancy	Meriden Road	7	256	1	21000	21700	0	42700
Pyrolox Gas Corporation	70 Seminary Hill	18	2		26300	68100	0	94400
Quigley, Steven J & Patricia A	Plainfield Rd	3	6	1	27600	27600	0	55200
Quittmeyer, George E	South Main Street	14	16	2	20400	31700	0	52100
R S S Realty	Poverty Lane	3	62		63200	66200	0	129400
R S S Realty	Lebanon Airport	3	42	52	15900	15900	0	31800
Racine, Nancy	Etna Road/Luminescent	10	19	2	388200	1097000	0	1485200
Radsley, Laurence I. & Patricia H.	Elma Rd	10	19	3	121000		0	121000
Ramsbotham, Mary B	45 Highland Avenue	29	217		26000	39900	0	65900
Ramsbotham, Mary B	29 Pinewood Village	38	5	129	32700	130700	0	163400
Ramsbotham, Mary B	Poverty Lane	2	1		46300		1242	46300
Ramsbotham, Mary B	Poverty Lane	2	11		45600		1335	45600
Ramsdell, J Clayton & Louise	Poverty Lane	2	13		42200		825	42200
Rancore, James L & Violetta M	9 Slayton Avenue	24	90		25600	66900	0	92700
Randall, Polly	63 Church Street	26	74		17300	22900	0	39900
Raposa, Elizabeth	19 Lebruns Road	70	19		16400	16400	0	32800
Raymond, Alfred L & Lucinda	51 Seminary Hill	18	137		27270	36900	0	64070
Raymond, George P & Deborah	41 Hamaths Park	60	41		19900	19900	0	39800
Raymond, Lloyd	155 Mascoma Street	24	69		20100	59300	0	79400
Raymond, Lloyd & Dorothy	Raymonds Park	95	20		11400	11400	0	22800
Raymond, Lloyd E & Dorothy	10 Raymonds Park	95	25		12900	13000	0	25900
Raymond, Lloyd E & Dorothy	30 Raymonds Park	95	30		11000	11000	0	22000
Raymond, Mark D & Rae J	Meriden Road	5	13		42000	27300	0	69300
Raymond, Philip & Stephanie	12 Winter Street	22	131		26900	50100	0	77000
Raymor, James E & Eleanor M	49 Dartmouth Avenue	37	8		25400	28300	0	53700
Raynor, Lencie	Mascoma	41	8		20100	33200	0	53300
Redfield, Robert K	10 Curriers Park	50	10		13000	13000	0	26000
Redfield, Robert K & Diane	Hanover Road	9	121		41000	39400	0	80400
Reed, Irene	Foliage View	4	28	68	34700		0	34700
Reed, Susan A	28 Hamaths Park	60	28		12300	40900	0	53200
Reeder, Joanne E	Planfield Road	18	144	2	24600	49200	0	73800
Reeve, Merelyn	9 Bank Street	29	45		19200	26000	0	45200
Reichert, William O & Doris B	6 Pinewood Village	38	5	16	32700	130700	0	163400
Reid, Andrew W & Eleanor O	Mascoma Street Ext	23	15		18400	16800	0	35200
Reid, Evelyn I	Hough Road	8	91		31500	65300	0	96800
Reinke, Albert G & Edith F	Wildwood Drive	9	15		65100	145300	0	210400
Reinke, Albert G & Edith F	Daisy Hill	7	4	1	39600	77300	0	116900
Reinke, Albert G & Edith F	8 Farman Avenue	18	113		29600	50200	0	79800

Owner	Parcel	Map	Lot	Plot	Land Val.	Bldg Val.	Cur. Use	Total Val.	Parcel	Map	Lot	Plot	Land Val.	Bldg Val.	Cur. Use	Total Val.
Reinke, Albert G & Edith F	Seminary Hill	18	117		4600		0	4600	71 Hennahs Park	60	71		14400		0	14400
Renaute, Roger P & Betty Jane	15 W Memorial Drive	37	44	15	29200	65500	0	94700	33 Green Street	29	148		110100		0	134500
Renfrow, Laura J	3 Terrace View	24	17	13	7300	29000	0	36300	Poverty Lane	4	28	7	34600		0	106300
Renihan Meadow Corporation	Mascoma St Ext.	6	67		193000		0	193000	Foliage View	4	28	6	23700		0	23700
Renza, Louis A & Crista R	Off Eldridge Street Ext	28	64		9400		0	9400	Poverty Lane	4	28	8	23700		0	23700
Renza, Louis A & Crista R	32 Wheatley Street	28	67		18700	52300	0	71000	5-1 Olympic Park	80	5	1	17000		0	17000
Reynolds, Richard & Arlene	Harby Hill	11	10	4	34600	42600	0	77200	Meriden Road	1	24		32800		0	51600
Rezonico, John & Jacquelyn N	31 Main Street	6	63	1	56400	50500	39895	89495	Meriden Road	1	8		19900		0	19900
Rhodes, Norman H & Janet A	Route 4	8	28	29	54900	50500	39895	89495	12 Ora Avenue	24	29		20400		0	45000
Rhodes, Norman H & Janet A	Eastman Hill	8	42		27600	51800	0	79400	15 Raymond Park	95	15		9900		0	9900
Rich, Jerry & Deborah Ann	Renihan Blvd 1 Unit 11	6	47	11			0		11 Pine Street	26	92	1	20800		0	58900
Rich, Jerry L & Deborah & Bonni Iskandar, Iskandar & Bonni	Parkhurst Street	29	53		162000	203930	0	365930	Alden Road	36	12		19000		0	19000
Rich, Jerry L & Deborah L	23 Seminary Hill	18	93		26600	60800	0	87400	11 South Street	26	99		21000		0	94900
Rich, Jerry L & Deborah L	67 Mascoma Street	25	8		36000	57400	0	93400	20 Pleasant Street	18	82		22300		0	50800
Rich, Jerry L & Deborah L	47 Mascoma Street	28	33		27000	55800	0	82800	116 South Main Street	12	10		24900		0	66600
Rich, Marjorie E	133 Main Street	22	48		23300	30700	0	54000	21 Summer Street	31	92		19500		0	70800
Rich, Stephen J & Lynn H	45 Church Street	26	67		20100	28800	0	48900	Paekard Hill	7	61		49900		0	89900
Richard, Paul A & Lillian D	33 Granite Street	28	199		17500	32700	0	50200	East Lebanon Road	7	61	1	500		0	500
Richardson, Bruce M & Nancy G	27 Floyd Avenue	18	127	1	23900	47300	0	71200	C Highway On River	7	72		3200		0	3200
Richardson, Lester & Estella	16 Lebruns Park	70	16			11600	0	11600	Tenley Drive	34	13		26200		0	51200
Ricker, Doris E	Plante Road	7	120		26100		0	26100	20 Hanover Road	19	12		24600		0	99600
Ricker, Doris E	Plante Road	7	121		41500	107600	0	149100	Hilcrest Acres	7	114		41000		0	98600
Ricker, Doris E	Plante Road	7	122		19500		0	19500	62 Village Green	6	30	162	74600		0	74600
Ricker, Doris E	59-84 School Street	26	110		54000	84000	0	138000	30 Village Green	6	30	130	68200		0	68200
Ricker, Robert N	56 School Street	26	111		62100	200100	0	262200	44-46 Maple St	22	192		43300		0	43300
Ricker, Robert N & Linda M	Hough Road	8	93		33900	57700	0	91600	Pasture Lane	6	24	23	24900		0	74500
Ridgely, William & Durning, Mary Jo R, Watson	20 Elm Street	29	94		21200	75300	0	96500	6 Batchelder Avenue	18	139		25900		0	80800
Risen Enterprises	Hanover Road	6	4		50000	326100	0	376100	12 Green Street	22	138		26900		0	61600
Riskin Enterprises Trust	187 Mechanic Street	24	12		39000	75500	0	114500	Spring Street	22	145		21500		0	21500
% Clauson & Smith	45 Spring Street	26	75		20100	47450	0	67550	16-22 Pleasant Street	18	81		16600		0	70500
Ritter, Sarah J	2 River Street	25	68		17500	28100	0	45600	18 Green Street	27	76		31600		0	119800
Riverrill Associates	55-57 Mechanic Street	25	68		25500	136400	0	161900	Elm Street	15	16	4	34200		0	34200
% Tucker/McLaughey	Mascoma Mill	25	70		255000	659000	0	913000	Indian Ridge Drive	9	56		23900		0	23900
% Tucker/McLaughey	Riverside Drive	8	15		43500	157400	0	200900	Indian Ridge Drive	9	57		22300		0	22300
Robb, Donna	19-1 Olympic Park	80	19	1	17800		0	17800	33 Maple Street	22	75		48600		0	132600
Robb, Kenneth D	Mascoma Street	24	73		34100	86100	0	120200	3 O'Connell Avenue	18	78		24600		0	66500
Robb, Kenneth D	131 Mascoma Street	24	82		1000		0	1000	27 Terrace View	24	17	127	7300		0	36300
Robb, Martha D & John F.	Sylvan Place Develop	38	5	13	53000	127400	0	180400	32 Westwood Village	18	116	32	8000		0	40100
Robbins, Raymond P & Lenita Box 327	3 Pinewood Village	9	15		32700	130700	0	163400	72 School Street	26	121		19000		0	53500
Roberts, Carol Anne	1 Westwood Vill Condo	18	116	1	8000	24100	0	32100	21 Fairview Avenue	28	211		18400		0	62500
Robert, Joyce	Rivendale Parkway	33	44		14600	50900	0	65500	198 Mascoma Street	24	44		16400		0	46300
Robert, Joyce E & Whitney, Kathleen & Anderson, Christine S	33 Eldridge Street	28	85		21200	51100	0	72300	215 Bank Street	7	48		29600		0	63700
Roberts, Doris L	Mechanic Street	24	14		50700	126100	0	176800	MT Support & Ethna Rd	10	7	30	21200		0	74500
Roberts, Edgar S & Mary A	6 Atwood Avenue	22	63		13600	31900	0	45500	MT Support & Ethna Rd	10	7	31	21200		0	74500
Roberts, Eugene & Brenda	Poverty Lane	2	29	5	38600	61100	0	99700	8 Pleasant Street	18	86	1	23300		0	73900
Roberts, James L & Donna J	Tenley Drive	19	8		30700	56900	0	87600	Poverty Development	38	10	4&5	58000		0	20800
Roberts, Jesse G & Eleanor B	19 Barrows Street	31	51		22100	41800	0	63900	61 Elm Street	29	194		54400		0	74500
Roberts, Philip J & Dorothy	10 Pleasant Street	18	85		24900	49800	0	74700	Rte 12A-Richs Plaza	3	6		200000		0	1757400
Roberts, Richard B & Donna L	30 Summer Street	31	82		23200	81300	0	104500	Rte 12a	18	61	1	20200		0	23000
Roberts, Samuel & Rhodes, C.M., Norman & Janet	1-1 Olympic Park	80	1	1		15200	0	15200	167 Mascoma Street	24	50		22700		0	64300
Robertson, Cindy	Stony Brook Road	8	112		20700	79800	0	79800	8 Kime Street	7	206		27900		0	121000
Robichaud, Priscilla A	51 Village Green	6	30	151			0		22 Pinewood Village	38	5	122	30800		0	154100

Owner	Parcel	Map	Lot	Plot	Land Val.	Bldg Val.	Cur. Use	Total Val.
State Of New Hampshire	Island On Ct River	6	1	400	0	400	0	400
State Of New Hampshire	Island On Ct River	6	13	400	0	400	0	400
State Of New Hampshire	Island On Ct River	6	15	3000	0	3000	0	3000
State Of New Hampshire	Island On Ct River	6	2	3000	0	3000	0	3000
State Of New Hampshire	Island On Mascoma River	6	49	600	0	600	0	600
State Of New Hampshire	Island On Mascoma River	6	50	30000	0	30000	0	30000
Staufler, Marsha	50 Village Green	26	154	22400	63800	0	63800	63300
Stearns, Jonathan D & Marion	22 Perley Avenue	26	154	40900	63000	0	19400	63300
Stearns, Ralph R & Jessie E	River Road	8	21	13100	17600	0	17600	19400
Stebbins, Anita	12 Hannahs Park	60	12	27600	65700	0	93300	0
Stebbins, Robert E	Meriden Road	1	6	19800	9400	0	29200	0
Stebbins, Roger J & Cynthia	61 South Main Street	15	21	9400	31900	0	58500	0
Stebbins, Ronald J & Tammy M	12 Johns Avenue	19	18	26600	31900	0	70900	0
Stebbins, Thomas	Meriden Road, Wl	1	11	28400	42500	0	184500	0
Steel, John F & Sue M	32 Pinewood Village	38	5	132	147500	0	48500	23100
Steel, Ronald L	34 Terrace View	24	17	134	9100	36400	0	23100
Steele, David A	Buena Vista	37	19	23100	93300	0	93300	0
Stephens, AD & GF & JW c/o Harriet Stephens	17 Village Green	6	30	117	13600	0	13600	0
Steison, Doris R	57 Hannahs Park	60	57	22380	39700	0	62080	0
Stevens, Earl & Ethel	64 Elm Street	29	4	32800	51600	0	84400	0
Stevens, Fred G Jr & Judith	Meriden Road	5	11	25300	42500	0	67800	0
Stevens, Henry W & Mildred C	15 Crawford Street	18	20	28300	24200	0	52500	0
Stevens, Ira H & Eleanor	Meriden Road	5	42	28300	54300	0	80100	0
Stevens, Malcolm & Dorothy	Meriden Road	7	258	25800	94300	0	43600	12100
Stevens, Theresa M.	Meriden Road	5	12	31500	12100	0	571800	0
Stevens, Thomas S c/o Owl's Nest	213 Mechanic Street	7	16	100000	471800	0	209900	184400
Stevens, Thomas S & Diana B	98 Bank Street	32	2	25500	184400	0	178200	28600
Stevenson, Bayne	Route 120	9	138	178200	28600	0	3656500	0
Stevenson, Bayne	New Route 120	9	139	28600	2856500	0	70000	10000
Stevenson, Bayne	Powerhouse Site	12	20	800000	2856500	0	39500	60500
Stevenson, Bayne	Glen Road	13	1	60000	10000	0	70000	0
Stewart, Alfred Jr & Glenwyn	16 Garrish Court	26	88	18700	39500	0	58600	0
Stewart, Edward J & Margaret C	Indian Ridge Drive	9	27	31600	60500	0	92100	0
Stewart, Mary & Hill, Ray & Jawn	74 Mascoma Street	25	27	23000	54900	0	77900	0
Stewart, Roy G & Mary	10 Spring Street	27	79	30800	32100	0	62900	0
Stickney, Clyde P Jr & Kathleen J	Sylvan Place	9	8	65000	161700	0	262700	0
Stiehler, Barbara J	Poverty Lane	2	29	4	61100	0	101100	0
Stierstorfer, Michael B	4 Village Green	6	30	65900	65900	0	65900	0
Stiles, Calvin & Corinne F	Longwood Lane	38	34	46200	60500	0	106700	0
Slinger, Wayne & Erna	24 Colburn Street	31	133	24400	43200	0	67600	0
Sillman, Joseph & Felicia	53 Winter Street	31	27	31500	42600	0	74100	0
Simehour, Phyllis	10 Prospect Street	22	103	32900	65300	0	98200	0
Stires, William & Karen	Foliage View	4	28	37700	45400	0	83100	0
Stockwell, Howard & Mary	Hillicrest Acres	7	111	35300	66500	0	101800	0
Stockwell, Maranna	Poverty Lane	1	16	95900	2400	2400	63500	0
Stockwell, Wallace E	Meriden Road	1	28	86600	3000	600	3650	0
Stockwell, Wallace E	Meriden Road	1	7	39100	3000	0	70600	0
Stoddard, Chester P & Kathleen R	16 Barrows Street	31	46	19800	39100	0	65900	0
Stoddard, Francis & Virginia	10 Whitcomb Avenue	18	160	24900	41000	0	65900	0
Stokes, Stanley H & Linda S	8 Lalibertes Home Park	90	8	25200	25200	0	25200	0
Stone, Albert & Clara	Storrs Hill	7	250	22400	21700	0	44100	0
Stone, Bernadette M	19 Winter Street	31	33	27600	43000	0	70600	0
Stone, Charles E & Carol R	2 Walnut Street	33	53	14800	45400	0	60200	0
Stone, Christopher D & Joanne L	160 School Street	7	155	31600	47500	0	79100	0
Stone, David	22 Lebruns Park	70	22	19100	19100	0	19100	0
Stone, David N & Gaymelle C.	15 Village Green Condo	6	30	78400	78400	0	78400	0
Stone, Harold M	50 Hannahs Park	60	50	11200	11200	0	63300	0
Stone, Harold & Dorothy	19 Hough Street	28	223	19800	43500	0	63300	0
Stone, Harold S & Violet	70 Young Street	28	62	18700	25900	0	44600	0

Owner	Parcel	Map	Lot	Plot	Land Val.	Bldg Val.	Cur. Use	Total Val.
Stone, Leo & Althea	3 Stevens Street	24	2	20700	35400	0	56100	0
Stone, Thomas J & Pauline V	18 Young Street	25	16	17500	35300	0	52800	0
Stone, William S & Lora P	Dorothy Perley Road	7	32	23600	55900	0	79500	0
Stoodley, Kenneth R & Marlene	12 Peabody Street	24	58	27800	27800	0	46800	0
Stoodley, Kenneth R & Marlene M	8 Peabody Street	24	57	24100	23500	0	47600	0
Strachan, J Stewart & Kathleen A	Foliage View	4	28	37700	88600	0	127300	0
Strange, Kenneth M III 35 Seminary Hill	28 Westwood Vill Condo	18	116	8000	32100	0	40100	0
Streeter, R Alan & Rita M	2 Green Street	22	141	26900	43000	0	69900	0
Stumpf, Joseph F Jr & Gille, Debra	Hall Road	1	36	28100	45200	0	73300	0
Stygles, Douglas H & Glenna	55 Spencer Street	32	75	15700	35500	0	51200	0
Suarez, Marria	6 Johnson Avenue	18	13	23900	31700	0	55600	0
Suarez, Marina C	3 Westwood Village	18	116	3	32100	0	40100	0
Sullivan, Hugh & Eleanor	Hillicrest Acres	7	83	36100	56400	0	94500	0
Sullivan, Michael E & Bernadette M	52 Spencer Street	32	37	18200	24400	0	42600	0
Sullivan, William & Margaret	Rita Street	7	177	32300	90700	0	123000	0
Sundalin, Grace W	4 Esabrook Circle	27	52	30600	28800	0	59600	0
Sunn, Robert & Hazel	31 Kimball Street	29	177	19000	70300	0	89300	0
Swanbank, Daniel R & Mary I	8 Shaw Street	29	84	17500	51800	0	69300	0
Swanson, Ronald & Linda	18-20 Johnson Avenue	15	10	25300	60600	0	85900	0
Swasey, Carl E Jr & Ellen	Reinhart Bld 1 Unit 3	6	47	3	0	0	28300	0
Swasey, Charles W & Linda L	Burnham Wood II	4	43	11	0	0	29300	0
Sweet, Bruce D & Cheryl	7 Winter Street	31	36	22400	37900	0	60300	0
Sweet, Craig & Regina	42 Elm Street	29	154	20700	72600	0	93300	0
Sweet, Earl F	10 Jordan Court	28	168	21000	33400	0	54400	0
Sweet, David Sr & Mary A	Hanover Road	9	54	37200	42600	0	79800	0
Sweet, Frederick K & Donna T	40 South Main Street	18	53	21000	43000	0	64000	0
Swift, Mary Anne	12 Barrows Street	31	45	20700	36200	0	56900	0
Swift, Frederick & Earliah	72 Young Street	28	65	21500	73900	0	95100	0
Swogger, John H	Meriden Road, Wl	1	14	31400	10600	10600	114600	0
Symonds, James R. & Sandra C.	Hillicrest Acres	7	89	36600	77800	0	114600	0
T.G.S. Associates	Land Route 4	8	116	121800	670800	0	792600	0
Tadkowski, Ellen M & Thaddeus M	3 Benton Street	33	63	6800	51000	0	57800	0
Tadmor Farm, Inc	Daisy Hill	4	14	12500	1900	1900	2200	0
Tadmor Farm, Inc	Daisy Hill	4	15	50100	27000	27000	27000	0
Tadmor Farm, Inc	Daisy Hill	4	16	1	0	0	27000	0
Tadmor Farm, Inc	Daisy Hill	4	16	3	27000	0	27000	0
Tadmor Farm, Inc	Daisy Hill	4	16	4	28200	0	28200	0
Tadmor Farm, Inc	Daisy Hill	4	16	5	28200	0	28200	0
Tadmor Farm, Inc	Daisy Hill	4	16	6	27000	0	27000	0
Tadmor Farm, Inc	Daisy Hill	4	16	7	27000	0	27000	0
Tadmor Farm, Inc	Daisy Hill	4	2	116300	9500	15800	25300	0
Tadmor Farm, Inc	Daisy Hill	4	5	106000	195400	56100	251500	0
Tadmor Farm, Inc	Daisy Hill	5	3	89200	4300	4300	7700	0
Tadmor Farm, Inc	Daisy Hill	8	97	32400	1700	1700	4300	0
Tagget, Todd M & Barbara J	5 Cambridge Place	38	45	43800	70100	0	113900	0
Talbert, Beverly & Donald H Jr	81 Bank Street	32	16	23800	93800	0	117600	0
Talbert, Donald H Jr	Meriden Road	5	34	31600	39200	0	70800	0
Talbert, Francis & Margaret	Eastman Hill	8	47	25400	24500	0	49900	0
Talbot, Wayne F & Diane L	62 Mascoma Street	25	23	59700	59700	0	84600	0
Talman, Drew & Susan	Main Street	22	1	51200	119900	0	171100	0
Tamaki, Henry S & Catharine	42 Nottingham Circle	43	42	24700	111900	0	136600	0
Tanguay, Jean P	Mascoma Lake	42	25	4200	4200	0	4200	0
Tale, Gordon & Elizabeth	43 Mascoma Street	42	34	20700	73800	0	94500	0
Tattersall, Albert & Dorothy	Mascoma Street Ext	23	16	22700	32400	0	55100	0
Taylor, George	Airport Condo	3	42	15900	15900	0	15900	0
Taylor, DJ, Enterpriss Inc	Hanover Road	9	123	337000	488500	0	69000	0
Taylor, Stephen W & Karen A	Eastman Hill	8	46	23300	39700	0	69000	0
Taylor, Wesley & Zena	Eastman Hill	8	34	34200	24900	0	59100	0
TC-Taft Cable Vision Assoc	Mt Tug	11	75	28500	0	0	28500	0
TC-Taft Cable Vision Assoc	Route 12A	12	22	75000	150300	0	225300	0

Owner	Parcel	Map	Lot	Plot	Land Val.	Bldg Val.	Cur. Use	Total Val.
Tibbs, Theiss M	7 Chesnut Street	26	115		17300	60200	0	77500
Time Share Corporation	Mt Support Road	9	143		295600	790600	0	1086200
Tinkham, David W & Mary G	158 Main Street	27	32		25900	44200	0	70100
Tippet, Jack P & Ruth J	D C Highway	8	77		31300	48400	0	79700
Tire Warehouse Central, Inc	Interchange Drive	3	28		109000	61500	0	170500
Tisdale, Jerry A & Latisha G	Lot 13, Kings Grant	43	13		24400	91600	0	116000
Todin, Donald F & Rose M	Pumping Station Road	33	19		1000	0	0	1000
Todin, Donald F & Rose M	Pumping Station Road	33	22		12500	28100	0	40600
Tobin, Howard	28 Lalbertes Park	90	28		6300	51900	0	6300
Tolbert, Clarence & Ann	15 Light Street	28	200		19800	51900	0	71700
Tol, Nancy G	Garnet Street	7	203		29300	49100	0	78400
Tomasovic, Thomas J	29 Mascoma Street	28	172		39200	81860	0	121060
Tomaselli, Alfredo & Carmela Weimater Strasse #13	29 Westwood Vill Condo	18	116	29	8000	32100	0	40100
Tomeny, John C & Nancy M	27 Dartmouth Avenue	37	3		32600	27800	0	60400
Tomlinson, Irene L	57 Mascoma Street	25	18		18400	46000	0	64400
Torrey, Richard M & Patricia	32 Crafts Avenue	27	22		22600	53000	0	75600
Tourville, Beatrice	Poverty Lane	4	41		32200	32300	0	64500
Townsend, Gordon & Mabel	34 Hamblais Park	60	34		15300	15300	0	15300
Townsend, Harold	9 Gerrish Court	29	31		10000	58340	0	68340
Townsend, Howard & Madeline Townsend, BC & MC	Storrs Hill	4	3		278100	192300	77200	269500
Townsend, Howard & Madeline Townsend, BC & MC	Storrs Hill	4	4		230300	9300	9300	9300
Townsend, Howard & Madeline Townsend, Bra P	Daisy Hill	4	4	8	7800	0	0	7800
Townsend, Philip N Estiate	Daisy Hill	4	19		125400	52920	52920	52920
Townsend, Richard & M Helen Townsend, W & MA Boisvert	207 Mechanic Street	7	15		70000	22300	0	92300
Trachier, John & Sally	Prospect Street	30	9		31500	41100	0	72600
Tracy, Mildred	22 Bridge Street	22	21		56800	112300	0	169100
Travis, Jeffrey L & Susan Z Vassar College	1 Benton Street	33	62		14000	40100	0	54100
Tremblay, Gary L & Mary B Tremblay, Joel C & Patricia	Oak Ridge Road	9	15	19	50500	166600	0	217100
Tremblay, Leon & Dorothy	9 Ela Street	31	103		22400	38200	0	60600
Tremblay, Louis & Marian	47 Eldridge Street	28	80		18400	48200	0	66600
Tremblay, Marie Ann	19 Spring Street	26	118		19500	51600	0	71100
Tremblay, Martin E	Hough Road	7	232		31500	35600	0	67100
Tremblay, Napoleon & Antoinette	9 Garnet Street	7	186		29900	65200	0	95100
Tremblay, Paul & Viola	Meriden Road	5	49		36400	97100	0	133500
Tremblay, Victor & Jeanne	3-1 Olympic Park	80	3	1	16300	16300	0	16300
Trempley, Ronald & Gladys	5 Pine Street	26	90		20100	56600	0	76700
Trempley, Wilfred & Jeanne	3 Lareau Court	31	75		17500	34500	0	52000
Tremp, Frederick & Kathleen	248 Hanover Street	34	5		41000	43800	0	84800
Trench, Catherine	Longwood Lane	38	66		49300	62500	0	111800
Tretter, Edward & McKelman, Laurel	15 Eldridge Street	28	254		19500	69900	0	86400
Trewoig, Robert E & Cheryl	27 Elm Street	18	32		26600	52000	0	78600
Tri State Investors	Elm Street	18	43		500	0	0	500
Tri State Investors	55 Hamblais Park	60	55		15200	15200	0	15200
Tri State Investors	Mascoma	11	90	11	33200	47900	0	81100
Tri State Investors	86-88 Mascoma Street	25	32		21800	106400	0	128200
Tri State Investors	North Side	23	1		2400	2400	0	2400
Triano, Edwin & Donna J	Mechanic Street	21	1		3500	3500	0	626300
Tripp, William & Theresa	West Lebanon Road	21	2		220000	406300	0	626300
Trotter, Bradley R & Deborah	2 Winter Street	31	114		15800	69400	0	85200
Trotter, Bradley R & Deborah	48 Lebruns Park	70	48		16400	16400	0	16400
Trotter, Bradley R & Deborah	Mascoma	42	12		32200	53800	0	86000
Trotter, Gary	Grandview Avenue	7	188		34900	92600	0	127700
Trotter, Gary	55 Hanover Street	7	190		6400	6400	0	6400
Trotter, Gary	Interchange Drive	28	287		14200	65900	0	80100
Trotter, Gary	Interchange Drive	3	37	2	132400	238700	0	371100

Owner	Parcel	Map	Lot	Plot	Land Val.	Bldg Val.	Cur. Use	Total Val.
Teffer, J Stephen & Barbara	7 Green Street	29	163		17800	73200	0	91000
Teffner, David L & Susan V	12-14 Dana Street	22	87		38500	56800	0	95300
Teff, Sheldon & Elizabeth S	16 Pinewood Village	38	5	116	32700	130700	0	163400
Ten West Properties	10 West Street/#3	28	183	3	35000	35000	0	70000
Tenny, Henry R & Nancy	200 Mascoma Street	24	45		21000	40900	0	61900
Terino, Amelia G	29 Crafts Avenue	22	31		34600	63100	0	97700
Terino, Amelia G	Crafts Avenue	27	80		2000	2000	0	2000
Terrill, Patricia	18 Eldridge Street	28	243		18700	46000	0	64700
Terrick, Carl E & Masters, Mary T	Tenely Drive	19	31		26600	55800	0	82400
Texaco, Inc	Rte 12A/189, WL	12	1		98500	56500	0	155000
Texgas Corporation	Miracle Mile	20	7	1	25500	0	0	25500
Thayer, Anne F	16 Messenger Street	26	135		48100	0	0	65900
Thayer, Thomas	WL Rd/Flanders & Patch	17	7		219400	293600	0	513000
Thayer, Thomas M & Elise M	Hardy Hill	11	29	1	33100	60200	0	93300
Thayer, Thomas N & Elise M	24 Fairview Avenue	28	205		18400	74400	0	92800
Thayer, Thomas N & Elise M	22 Eldridge Street	28	244		18700	91900	0	110600
Thayer, Thomas M & Elise M	93 Hanover Street	31	149		27000	94000	0	121000
Thermal Dynamics Corporation	Route 12A	12	26		126400	56100	0	182500
Thermal Dynamics Corporation	Profile Plaza	13	6		424800	780100	0	1204900
Thermal Dynamics Corporation	Industrial Park No 2	13	7		821600	3461800	0	4283400
Therrien, Bob L & Kathy L	Stony Brook Road	8	38		16800	22800	0	39600
Therrien, Cynthia L	29 Lalbertes Park	90	29		14100	14100	0	14100
Therrien, Marlene L	63 Mascoma Street	25	9		20400	43900	0	64300
Thibault, Michael D & Lisa A	37 West Street	28	121		19000	35900	0	54900
Thibodeau, Anna	Meriden Road	5	37		28500	37500	0	66000
Thibodeau, Delmar & Georgianna	95 Mascoma Street	25	1		27200	58600	0	85800
Thibodeau, Delmar R	Meriden Road	5	16		2600	9000	0	11600
Thibodeau, Karl V & Mary E	23 South Street	26	50		23500	39600	0	62100
Thibodeau, Katherine	Meriden Road	5	11		90300	4050	4050	4050
Thibodeau, Katherine	Meriden Road	5	38		27800	51100	0	78900
Thibodeau, Michael P & Lisa S	Meriden Road	5	11	2	32600	51100	0	83700
Thibodeau, Alphonse & Susan	Rita Street	7	179		23600	51100	0	74700
Thibodeau, Amette/Gerard/Roland	10 Guyer Street	28	164		18700	32600	0	51300
Thibodeau, David J & Mary Jane	18 Wheelley Street	28	90		19000	55100	0	74100
Thibodeau, Emery Jr & Maxine	Riverside Drive	8	17		27500	23900	0	51400
Thibodeau, Frank & Marie	Dornes Avenue	31	131		7400	0	0	7400
Thibodeau, Frank E & Janet	77 Bank Street	32	14		26900	101000	0	127900
Thibodeau, Lewis E & Nancy	152 Hanover Street	31	59		22700	37300	0	60000
Thibodeau, Lily J	4 Hough Street	28	217		18400	59200	0	77600
Thibodeau, Marcel & Iona	10 Cooper Street	33	13		12500	16800	0	29300
Thibodeau, Michael A & Nancy L	Barden Hill	5	25		37100	0	0	37100
Thibodeau, Roland & Garmen	Poverty Lane	3	56		38800	55500	0	92300
Thomas, Margaret	30 Terraces View	24	17	130	7300	29000	0	36300
Thomas, Charles G & Des Couleaux, Nancy E	Hardy Hill	11	30	3	26000	0	0	26000
Thompson, David E & M. Susan	Boulder Drive	10	7	28	18200	10500	0	28700
Thompson, Roger S & Linda C	8 Buckingham Place	43	8		30100	61900	0	92000
Thompson, Harry D & Simone	Pumping Station Road	7	65		51500	0	0	51500
Thompson, Theodore M & Gwendolyn G	11 Westwood Vill Condo	18	116	11	8000	32100	0	40100
Thomton, Adelbert C & Doris	1 Whitcomb Avenue	18	155		28300	40900	0	69100
Thomton, Bertie C & Cecile	Hanover Road	9	49		11100	0	0	11100
Thomton, Clement C & Maxine	Blueberry Hill	11	26	1	38900	47400	0	86300
Thomton, Russell J & Marion	Meriden Road	8	103	2	19200	49100	0	68300
Thomton, Thomas M	Blueberry Hill	11	26	2	47400	0	0	96800
Thomton, William C & Judith E	34 Lalbertes Mh Park	90	34		15100	15100	0	15100
Thorsensen, John R	2 Lewis Court	26	95		15300	33600	0	48900
Tibbetts, H Nason & Meriden	82 Mechanic Street	25	43		10100	25500	0	35600
Tibbetts, H Nason & Meriden G	Spencer Street	32	25		16400	7300	0	22700
Tibbitts, Doris R	Daisy Hill	7	243		23800	23400	0	56400
Tibbitts, Forrest E & Ethel M	Storrs Hill	7	249		35000	25000	0	60000
Tibbitts, Ralph	Storrs Hill	7	251		28900	22900	0	51800

Owner	Parcel	Map	Lot	Plot	Land Val.	Bldg Val.	Cur. Use	Total Val.
Trotter, John E & Pollard, Darlene	Burnham Wood II	4	43	7	34100	36000	0	72100
Trotter, Robert & Caroline	8 Highland Avenue	22	110		24600	51300	0	75900
Trotter, Robert L & Gail E	Derby Lane	1	9	50	27500	47500	0	75100
Truax, Feno H & Doris	Dunsler Drive	38	68		44400	60700	0	105100
True, Herbert & Natalia	Hillcrest Acres	7	94		36400	73400	0	109800
True, Robert	Plainfield Road	1	4		37500	73600	0	111100
Truman, Harry A & Marilyn	32 West Street	28	139		17800	36300	0	53800
Truman, Henry R & Susan E	27 Spring Street	26	116		21000	56000	0	71800
Truman, Issac & Esther	16 Olympic Park	80	16		13200	13200	0	13200
Truman, Jesse Jr & Mary	Prospect Street	7	82		24400	49700	0	74100
Truman, Thomas & Ellen	Daisy Hill	4	21	2	32900	40900	0	73800
Trumbull, Marilyn	Gilson Road	38	40		56700	60400	117100	234200
Trussell, Roger D	70 Spencer St.	32	27		13600	20400	0	34000
Trustees Of Trinity Baptist Church	Hanover Road	38	14	1	42000		0	42000
Tucker, Jane & Cervenka, Jack	Seminary Hill	16	13		23950	36000	0	61950
Tucker, Richard	11 Mahan Flat	32	66		16700	33600	0	50500
Tucker, Samuel H & Patricia A	Eastman Hill	8	50		32000	33000	0	65000
Tucker, Waller B III & Katherine S	Payme Road	41	10		22700	66000	0	88700
Tucker, Wayne & Helen	Meriden Road	5	33	34	43800	36300	32600	89900
Tung, Amar S & Harje K	Butternut Ridge Dev	6	24	15	25300	58200	0	83500
Tuttle, Georgia & Tonseth, John C	10 Mack Avenue	22	171		29100	51800	0	80900
Tuttle, Lucille E	8 Whitcomb Avenue	18	159		24900	35800	0	60700
Twin State Fuels	Bridge Street	6	63	2	19300		0	19300
Twin State Radio Club, Inc	Old Pine Camellary Road	6	60		3700	3700	0	16300
Twin State Sand & Gravel	Elm Street Ext	15	16	1	12600	12000	0	12000
c/o TW Close								
Twin State Sand & Gravel	Elm Street	15	16	2	365900	27300	0	413100
c/o TW Close								
% TW Close								
Tyson, M Dawson & Jean A	Elm Street Ext, WL	15	16	3	5000		0	5000
U-Haul Of New Hampshire	21 Pinewood Vill Condo	38	5	121	32700	130700	0	163400
2721 N Central Avenue	87 Hanover Street	28	257		145400	250500	0	395900
Ugarte, George P	13 Gilson Road	38	35		56700	67000	0	123700
Unifirst Corporation	Elma Rd	10	20	4	252900		0	252900
Union-Green Realty	38 Green Street	28	115	114	63000	147000	0	210000
c/o Leo Babineau								
Union-Green Realty	29 Green Street	29	149		18400	77100	0	95500
c/o Leo Babineau								
Upper Valley House Painting, Inc	7 Bank Street	29	44		33900	7200	0	41100
Upper Valley Produce Corp	33 Main Street	6	63	5		42200	0	42200
UVP Partnership	Wheelock Condo S-7	10	7	1011			0	
UVP Partnership	Wheelock Condo S-6	10	7	1011			0	
UVP Partnership	Seminary Hill	10	7	29	18200	21000	0	39200
UVP Partnership	117-123 Main Street	19	24		288000	661000	0	949000
UVP Partnership	24 Union Street #1	22	46		99000	313300	0	412300
Vachon, Roger & Jean	6 Cooper Street	29	174	1	7800	53400	0	61000
Vachon, Wilfred J & Louise	5 Pearl Street	33	11		13100	20600	0	33700
Vaillancourt, Michael J & Terri-Ann	10 Jones Avenue	22	113		29100	47400	0	76500
Valentine, Bradley & Marisusan	47 Hannatts Park	19	19		24300	36100	0	60400
Valentine, Glen	11 Amsden Street	60	47		15100	15100	0	15100
Valentine, S Kenneth & Barbara	59 Foliage View	28	78		21600	40100	0	61900
Vallante, Peter B & Susan W	West Lebanon Road	4	28	59	38100	73600	0	111700
Valley Propane	Interchange Dev	17	3		160000	113300	0	273300
Valley Publishing Corp	245 Bank Street	3	24		169600	813600	0	983200
Valliere, Douglas A & Patricia L	65 Maple Street	7	53		30700	42100	0	72800
Van De Bogart, Carl & Ethel T	26 Bank Street	22	100		31200	49700	0	79900
Van Hoek, Karin	36 Nottingham Place	43	36		23500	64800	0	88300
Van Treuren, Roy & Regina	Bank Street Ext	7	64	11	27700	52600	0	80300
Vanier, Gilson A & Helen M	140 School Street	26	1		17600	42100	0	59700
Vanier, Robert O & Francine	127 School Street	7	150	1	25200	46200	0	71400

Owner	Parcel	Map	Lot	Plot	Land Val.	Bldg Val.	Cur. Use	Total Val.
Varnese, Gary F & Lorraine	22 South Main Street	18	50		21200	62200	0	83400
Varnese, Virginia	18 South Main Street	18	59		32800	43400	0	76200
Varnes, Robert	16 Parkhurst Street	29	51		19200	51000	0	70200
Varnes, Sidney L & Norma L	13 Johnson Avenue	18	9		24900	31500	0	56400
Vaudreuil, Lillian M &	55 Young Street	28	130		14400	40600	0	55000
Densmore, Marion E	5 Birch Terrace	18	36		24300	41300	0	65600
Vaughan, Thomas G & Audrey F	Interchange Development	3	13		394980		0	394980
Venture Development Corp	Interchange Development	3	14		77000		0	77000
c/o Millon Goldberg								
Venture Development Corp	Interchange Drive	3	28	1	152000		0	152000
Venture Development Corp	Interchange Drive	3	27		460000		0	460000
Verge, Clement I & Virginia	19 Green Street	27	70		27300	40000	0	67300
Verham News Corporation	75 Main Street	22	9		63200	39600	0	462800
Vermont Investment Capital Inc	28 Jordan Court	28	184	1	16400	41700	0	58100
Verrault, Roland A & Gloria	5 Bliss Street	28	143		20700	36200	0	56900
Viarengo, Ronald C & Sharon	31 Dana Street	22	174		44500	74000	0	118500
Villard, Casey P & Suzanne L	3 Whitcomb Avenue	18	154		25900	50200	0	76100
Vincent, Andrew A & Marion A	29 Summer Street	31	89		19800	51100	0	70900
Vincent, Andrew A & Marion O	14 Summer Street	31	77		21000	52300	0	73300
Vincent, Lawrence B	Dorothy Parley Road	7	40		16800	69500	0	86300
Vincent, Lawrence B	Railroad Avenue	22	1		54400	140000	0	194400
Vincent, Lawrence B & Andrew A	36 Main Street	22	70		52000	125400	0	177400
Vincent, Lawrence B & Nancy A	Seminary Hill	18	1		27600	86600	0	116200
Vincent, Lawrence B & Nancy A	Townsend Terrace	7	39		11000		0	11000
Vincent, Richard H & Peggy	9 Granite Street	22	1	3	44800	41200	0	86000
Violet, Ruth C	77 Hannatts Park	60	77		17100	50600	0	67700
Vitagliano, Joseph A	78 Maple Street	22	182		31200	50600	0	81800
Vitrum, Donald L & Deborah L	31 Hannatts Park	60	31		18100	18100	0	18100
Vivian, William W & Janet	Harcy Hill	11	10	6	33600	41500	0	75300
Vivian, William W & Janet E	D C Highway	30	15		17800	28500	0	46300
Vlahakis, Constantine G	Lebanon Airport	3	42	61	27500	15900	0	27500
Vlahakis, Constantine G & Linda A	Blueberry Hill	11	15		47600	127400	0	15900
Vlahakis, Constantine G & Linda A	10 Summer Street	31	76		20700	79200	0	175000
VNC Properties	Commercial Drive	22	15		34600		0	94600
Vogel, Donald E & Heather C	8 Timothy Avenue	22	178		29900	47700	0	77800
Vogel, Dorothea	Poverty Lane	3	49		27400		0	27400
Voiz, Wibur E & Mary	31 Westwood Village	18	116	31	8000	24100	0	32100
Yowles, John W	Poverty Lane	2	14		36800	77300	0	114100
Wade Trust	14 Church Street	28	1		21200	30700	0	51900
c/o Donlon Wade								
Wadsworth, Eric & Laurie	Blueberry Hill	11	26	8	47400	63800	0	111300
Wadsworth, Richard A	44 Bank Street	29	87		27800	114300	0	142100
Wagner, Joyce	Stony Brook Road	8	39		17600	37900	0	55500
Wagoner, Lawrence S	Route 4 Mascoma	41	3	1	30200		0	63200
Wagoner, Lawrence S	Mascoma	41	4		31500	32400	0	30900
Wabridge, Herbert	59 Hannatts Park	60	59		5700	5700	0	5700
Wadner, Roxanne, Trustee Of	50 Main Street	22	69		49600	124300	0	173900
Edward D. McGee Clifford T								
Waldo, Clifton C, Estate	75 Highland Avenue	29	218	1	21600	37200	0	58800
Walize, Reuben	Seminary Hill	19	22		23300	61700	0	85000
c/o Veterans Admin								
Walker, Agnew G & Phebe G	Heater Road	34	17		37600	70200	0	107800
Walker, David F & Jeanne E	Foliage View	4	28	65	40600	83200	0	123800
Walker, Donna & Carol	157 Main Street	27	18		24600	59300	0	83900
Walker, Frederick G & Gloria	Mascoma	11	91	1	31600	93400	0	92000
Walker, Gregory A & Toni H	Slayton Hill	4	6	15	36800	61700	0	98500
Walker, Karen M & James E	28 Nottingham Circle	43	28		23200	87400	0	110600

Owner	Parcel	Map	Lot	Plot	Land Val.	Bldg Val.	Cur. Use	Total Val.
Walker, Keith L	Hanover Road	38	17		46200	35800	0	82000
Walker, Robert & Cecelia G	28 Young Street	28	48		21500	34200	0	55700
Walker, Thelma G	Hanover Road	6	17		64500	27400	0	81000
Wallace, David B Jr & Gwendolyn	Poverty Lane Road	3	50		32700	54800	0	87500
Wallace, George W & Maxine I	Harcy Hill	10	51		34400	37130	0	71530
RR1, Box 400								
Wallace, Kenneth P & Macnab, Judy R	3 Pearl Street	22	112		31600	46600	0	78200
Wallace, Leslie M & Pauline D	3 Waterman Avenue	14	3		21200	38800	0	60000
Wallace, Marjorie G	24 South Street	26	19		25200	38900	0	64100
Wallace, Richard A	Eastman Hill	8	43		28300	50700	0	79000
Wallace, Richard A	Eastman Hill	8	44		21300	0	0	21300
Wallace, Richard G & Helen M	134 Bank Street	33	31		17000	36700	0	53700
Wallace, Richard G & Helen M	118 Bank Street	33	32		32500	75200	0	107700
Wallace, Richard G & Helen M	Off Bank Street	33	35		2000	0	0	2000
Wallin, Carl & Cornelia M	Stony Brook Road	8	60		17900	42700	0	60600
Walsh, Catherine J/Elizabeth/Wary	10-12 Elm Street	29	47		29800	71500	0	101300
Walsh, F. Joseph & Rachel	Kinne Street	7	173	3	25300	40300	0	65600
Walsh, Phyllis B	8 Barnes Avenue	33	49	1	15000	49900	0	63900
Walsh, Robert A & Elaine	210 Mascoma Street	24	46		25800	58000	0	83800
Walsh, Robert A & Elaine	13 Maple Street	28	144		21000	23400	0	44400
Walter, Donald D Jr & Christine E	3 Avon Avenue	24	40		20400	35400	0	55800
Waller, Donald Sr & Lorine M	31 Bank Street	29	62		21800	107200	0	129000
Waller, Donald Sr & Lorine M	33 Bank Street	29	63		21000	113800	0	134800
Ward, Bradley D & Fraser, Barry	19 Parkhurst Street	32	45		19000	68800	0	87800
Ward, Bradley H & Margaret E	Foliage View	4	28	60	36300	40000	0	76300
Ward, Joseph L	Bakars Crossing	8	13		20700	47500	0	68200
Ward, Pauline C	11 Johnson Avenue	18	8		24900	39700	0	64600
Ward, Thomas C & Jean L	Butternut Ridge Dev	6	24	8	25900	41100	0	67000
Ward, Walter E	Methodist Hill	5	61		6000	0	0	6000
Wardrop, John S & Peggy A	Kings Grant	43	15		18200	19100	0	37300
Wardwell, John & Kelly, Janella	8 Olympic Park	80	8		10800	0	0	10800
Ware, Phyllis D	Indian Ridge Drive	9	55		40200	36500	0	76700
Warfield, Homer S & Dorothy	Meriden Road	5	15		27600	19900	0	47500
Warner, Jean B	54 Village Green	6	30	154	79500	0	0	79500
Warren, Alice B	Hilicrest Acres	7	85		36400	66500	0	102900
Warren, Edward C & Elizabeth L	10 Pasture Lane	6	24	13	25300	55200	0	80500
Warren, Roger K & William A Warren	4 Ela Street	31	93		23500	71300	0	94800
% Drawco								
Warner, Elmer & Lucy	17 Curriers Park	50	17		10100	0	0	10100
Wasson, John H & Gail	Hardy Hill	11	29		104800	95300	41125	138425
Wasson, John H & Gail	Hardy Hill	11	30	6	28900	2850	2850	32600
Waterbury, Calvin H & Helen E	47-49 Water Street	26	39		20400	39000	0	59400
Waterman, Daniel O	Lynch Road	28	60		9600	0	0	9600
Watrous, Helen	57 Maple Street	22	98		21400	35400	0	56800
Watson, Donald E & Karen L	Oak Ridge Road	9	29		57300	0	0	57300
Watson, Doris	70 Hamans Park	60	70		11300	0	0	11300
Watson, Eleanor G	Beacon Road	38	60		47500	57400	0	104900
Watson, Ernest H	3 Green Street	29	164		31500	43500	0	75000
Webb, Edwin & Evelyn M	Mascoma	41	12		17400	36800	0	54200
Webber, Everett H Jr	Longwood Lane	38	67		48700	69000	0	117700
Webster, Frederick E & Mary Alice	Stevens Road	10	55	3	12400	0	0	12400
Webster, Gifford & Christine	Aux RR 2	50	11		11100	0	0	11100
Wechsler, James M	71 Water Street	26	46		16400	40300	0	56700
Wechsler, James M	Mascoma	40	3		63600	17200	0	80800
Weeks, Beverly S	Blueberry Hill	11	16		46900	91800	0	138700
Weins, Michael J & Janine J	29 Messenger Street	26	151		27800	50500	0	78300
Weins, Michael J & Janine J	6 Allen Street	29	65		18100	83400	0	101500
Weinstock, Milton S & Rita	Off Hanover Road	9	13		49300	73100	0	122400
Welch, Ernest J Jr	103 Bank Street	32	22		28000	92500	0	120500
Wells, Barbara A & Louisse	12 Gerrish Court	26	89		27200	115300	0	142500
Wells, Gary E & Colleen E	30 South Main Street	18	57		21000	41300	0	62300
Wells, Robert C & Evelyn A	50 Maple Street	22	190		41500	67500	0	109000
Wermer, Daniel O & Claudette	23 Pine Street	20	96		23500	64600	0	88100
Wessells, David E & Lynnet	46 Lebruns Park	76	42		18100	18100	0	36200
West Central NH Community Mental Health Services	9 Pine Street	26	91		23500	53500	0	77000
West Lebanon Baptist Church	Seminary Hill	16	7		58200	87900	0	146100
West Lebanon Baptist Church	Seminary Hill	16	8		27200	38600	0	65800
West Lebanon Congregational Church	Church & Parish House	18	75		50000	440900	0	490900
West Lebanon Supply, Inc	Railroad Avenue	6	63	6	48300	48300	0	96600
West Lebanon Supply, Inc	Railroad Avenue	6	63	7	10200	0	0	10200
West, Donald A & Margaret L	10 Granite Street	28	37		19000	45800	0	64800
Westboro Enterprises, Inc	13 Seminary Hill	18	92		72000	124600	0	196600
Westboro Enterprises, Inc	2 Dana Street	22	94		28200	184000	0	212200
Westboro Enterprises, Inc	112 School Street	26	5		63000	89500	0	152900
Westboro Enterprises, Inc	27 Prospect Street	29	204		53600	104300	0	157900
Westboro Enterprises, Inc	9 Summer Street	31	105		19500	76600	0	96100
Westboro Enterprises, Inc	35 West Street	28	122		20400	49200	0	69600
Westboro Enterprises, Inc	3 West Street	28	189		12700	43100	0	55800
Westbridge Partnership	Wheelock Condo N-6	10	7	1008	25000	42500	0	67500
Weston, John H & Yolande P	2 Placid Square	37	34		27400	0	0	27400
Wetmore, Bruce J & Maureen B	17 Green Street	27	69		25000	51900	0	76900
Wheeler, Donna L	Hanover Road	9	32	1	38200	66600	0	104800
Wheeler, James A	Foliage View	4	28	11	26100	177600	0	203700
Wheeler, Margaret K & John B.	48 Bank Street	29	86		15000	92000	0	107300
Wheeler, Margaret K	Bank St. Ext.	33	92	2	149500	258000	0	408300
Wheeler, Philip H Jr	Hanover Road	9	32	2	331900	331900	0	663800
Wheeler, Philip Jr & Donna L	Route 10	27	5		26600	65500	0	92100
Wheeler, Sidney & Pauline	45 Crafts Avenue	29	139		25000	77300	0	102300
Wheeler, Viola D	7 Union Street	10	25	2	46600	51100	32200	83300
Whitaker, Daniel & Joanne	Etna Road	18	157		24900	54000	0	78900
Whitcomb, Dorothy M	4 Whitcomb Avenue	6	47	10	20700	27600	0	48300
Whitcomb, Kerry & Lyden, John	Remitah Bld 1 Unit 10	31	95		24400	35500	0	59900
White, Annie L	8 Ela Street	5	32		30600	25300	0	55900
White, Antonio D & Linda M	Meriden Road	38	5		22200	15000	0	37200
White, Armond & Doris	Mascoma	36	5		18700	43600	0	62300
White, Douglas P & Elizabeth	Congress Street	11	35		33400	102200	0	135600
White, Eihel J	14 Wheelaley Street	26	30		17500	39300	0	56800
White, Francis R & Kathym C	Hardy Hill	26	30		26900	38700	0	65600
White, George P & Mary G	60 Church Street	10	45	1	48900	0	0	48900
White, Gerald & Linda	2 Spring Street	34	12		23500	30300	0	53800
White, Joseph & Sanborn, Mary	Heater Road	22	148		33900	110300	0	144100
White, Katherine K	Etna Road	31	110		32100	45900	0	78000
White, Lawrence & Helen	31 Highland Avenue	5	4		17100	1425	1425	17525
White, Lucien G & Rena V	Daisy Hill	33	50		15500	48800	0	64300
White, Lucien G & Rena V	5 Barnes Avenue	31	112		24400	44200	0	68600
White, Paul & Lillian	122 Hanover Street	31	84		36400	70000	0	106400
White, Peter T & Linda G	Hilicrest Acres	31	18		15800	21400	0	37200
White, Phyllis L	3 Williams Street	32	34		18800	16400	0	35200
White, Robert T. & Rita M.	7 Suzzor Court	4	28	42	37600	64100	0	101700
White, Roger & Nancy	Foliage View	28	145		22100	14000	0	36100
White, Roger Jr	9 Maple Street	28	145		22100	14000	0	36100
% Brenda White								
White, Rudolph Jr & Freida	1 Stevens Street	24	3		24900	40800	0	65700
White, Steven J & Deborah J	Dulac Street	7	13	32	22400	34600	0	57000

Owner	Parcel	Map	Lot	Plot	Land Val.	Bldg Val.	Cur. Use	Total Val.
Zagaris, Varnavas & Laurie	70-72 South Main Street	14	16	1	21900	112200	0	134100
Zagaris, Varnavas & Laurie	67 South Main Street	15	22		20700	39500	0	60200
Zagaris, Varnavas L & Laurie	67 School Street	26	138		54000	94100	0	148100
Zagaris, Varnavas L & Laurie	24 West Street	28	137		54000	81300	0	135300
Zagaris, Varnavas L & Laurie	72 Bank Street	32	11		54000	96800	0	150800
Zagaris, Varnavas L & Laurie E	Foliage View	4	28	57	37800	69700	0	107500
Zagaris, Varnavas L & Laurie E	77 South Main Street	15	24		24600	111800	0	136400
Zagaris, Varnavas L & Laurie E	90 Hanover Street	31	71		45600	45000	0	90600
Zagaris, Varnavas, & Laura	80 School Street	26	103		26400	110100	0	136500
Zeller, Gerard J & Betty A	Poverty Lane	3	57		50600	89500	0	140100
Zerega, Roland F	South Main Street	15	30	1	28400	48600	0	77000
Zerega, Roland F & Barbara J	Hillcrest Acres	7	86		36800	51400	0	88200
Zimmermann, John	2 Pinewood Village	38	5	12	34500	138100	0	172600
Zopf, Erma	Hanover Road	9	117		41000	33020	0	74020
Zuntenmeister, Roger & Helga	2 Whitcomb Avenue	18	156		27300	33800	0	61100

City of Lebanon, New Hampshire Information Sheet
SAVE THIS PAGE FOR FUTURE REFERENCE

TO REPORT A FIRE: 448-1212
 POLICE EMERGENCY: 448-1212
 Road Problems and Snow Removal—call Dispatch 448-1212

City Manager
 and all Other Departments 448-4220
 Water and Sewer Questions 448-1569
 Recreation Programs 448-5121
 Planning and Zoning questions 448-1451
 Building Permits 448-1524
 Lebanon Library 448-2459
 West Lebanon Library 298-8544
 Sanitary Landfill 298-7872
 Tax Information 448-1524
 City Clerk—Motor Vehicle Info, Births,
 Deaths, Marriages, Election Info 448-3054
 Airport—Management Only (for flight and
 schedule info call specific airline) 298-8878

Other Agencies

Lebanon Opera House 448-2498
 Greater Lebanon Chamber of Commerce 448-1203
 Housing Assistance—Lebanon Housing Authority 298-5753
 Lebanon District Court 448-1297
 State Motor Vehicle Registration Info 448-5408
 Bus and Transit Service—Advance Transit 448-2815
 Carter Community Building—Community Recreation 448-3055

SELECTED HOURS:

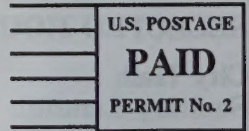
City Hall:	Monday—Friday	8:00 A.M. to 4:00 P.M.
Sanitary Landfill:	Monday—Friday	8:30 A.M. to 5:00 P.M.
	Saturday	8:30 A.M. to 2:00 P.M.
Lebanon Library:	Monday—Friday	10:00 A.M. to 5:00 P.M.
		7:00 P.M. to 9:00 P.M.
	Saturday	10:00 A.M. to 5:00 P.M.
West Lebanon Library:	Monday—Saturday	1:00 P.M. to 5:00 P.M.
	Mon., Wed., Fri.	6:30 P.M. to 8:00 P.M.
	Thursday	10:00 A.M. to 12:00 noon
Recreation Department:	Call for current pro-grams and schedules.	

City Council meets first and third Wednesdays of each month at 7:30 P.M. Agendas are published in the Valley News on the Monday preceding the meeting.

CITY HOLIDAYS: January 1st, Washington's Birthday, Memorial Day, Independence Day, Labor Day, Veteran's Day, Thanksgiving, day after Thanksgiving, and Christmas

LANDFILL HOLIDAYS: January 1st, Memorial Day, Independence Day, Labor Day, Thanksgiving, and Christmas.

City of Lebanon
51 North Park Street
Lebanon, New Hampshire 03766



3rd CLASS BULK RATE