


Hamp  
52.07  
5946  
1994


# 1996

## *Town Reports*



*Sullivan, New Hampshire*





*Sullivan Public Library*

*Sullivan, New Hampshire*

**Sullivan Public Library  
Centre Street P.O. Box 92  
Sullivan, NH 03445-0092  
(603) 847-3458**

**Hours: Monday 1-6p.m.  
Wednesday 6-8p.m.  
Thursday 9a.m. - Noon; 6-8p.m.  
Saturday 9a.m. - Noon**

**Call for Storytime hours**

# Table of Contents

Ashuelot Local River Advisory Committee Report .....	69
Budget .....	23
Cemetery Report .....	66
Conservation Commission Report .....	68
Emergency Management Report .....	65
Financial Report .....	19
Fire and Rescue Department Report .....	70
Forestry Warden's Report .....	71
Housing Rehabilitation Report .....	66
Independent Auditor's Report .....	85
Inventory of Property and Resident Tax .....	30
Inventory of Valuation .....	64
Library Report .....	73
Minutes of the 1996 Town Meeting .....	7
Planning Board Report .....	67
Police Department Report .....	71
Road Agent's Report .....	72
Selectmen's Report .....	3
Tax Collector's Report .....	62
Tax Lien Account Summary .....	63
Tax Rate Calculation -- 1997 .....	60
Town Clerk's Report .....	29
Town Officers .....	4
Treasurer's Report .....	65
Uncollected Property Taxes, Detailed List .....	76
Uncollected Resident Taxes .....	81
Vital Statistics .....	83
Warrant 1997 .....	14

## SELECTMEN'S REPORT

Several important changes occurred this year. Foremost among them was the completion of the new Town Hall. Currently, several committees are utilizing the facilities, notably the Budget Committee, Planning Board, Cemetery Expansion Committee, and the ZBA. Our November election was held there. The building is currently used by the Board of Selectmen, Administration Assistant, Treasurer, Police Department, and the Emergency Management. The Town Clerk-Tax Collector's Office is not occupied.

We were fortunate that Steve Hamilton enabled us to obtain desks, tables, file cabinets, etc., for use in the hall. During the year, we transferred the Town Barn to a new location, cleaned up, graded, and seeded the original site. This was done in conjunction with the Cemetery Expansion to help beautify the area. There is still work to be done around the town barn and several items to be completed with our cemetery expansion. These will be done in conjunction with our Cemetery Expansion Committee.

The pollution site was monitored and tested and the material in question is being processed for a final test this spring. The Board of Selectmen, in conjunction with the Road Agent and some of the residents of Cross Road, including Mike Pratt, R. Katze, and R. Hotchkiss, worked on a plan to control the water flow on Cross Road. A road which is subject to frequent washouts. The changes to date have controlled the flow from several large rainstorms.

The issue of salt use was discussed at a public meeting. As of this time, no firm policy is in place except a statement by the road agent that he would use less salt and would only use it on hills and corners. The use of less salt can be accomplished by a new spreader which enables the operator to more accurately regulate the flow.

Because of personal reasons, Mike Pratt resigned from the Board of Selectmen. He contributed much to the board through his practical and common sense approach to problems. We appointed George Gline to serve the remainder of Mike's term. George has forty years of experience in municipal government. He worked as a city engineer and directory of public works and at various times was appointed acting city manager. He has extensive experience, knowledge, and ability for directing, coordinating, and administrating the activities of various departments of a municipal organization.

Sullivan Board of Selectmen

**TOWN OFFICERS**

**MODERATOR**

Matthew B. Burke Term ends 1998

**BOARD OF SELECTMEN**

Michael Pratt (resigned, moved) Term ends 1999  
Richard A. Katze Term ends 1997  
Edward J. McCann (Chairman) Term ends 1998  
George Gline (appointed until March) Term ends 1997

**TOWN CLERK**

Lois G. Woodbury Term ends 1997

**DEPUTY TOWN CLERK**

Linda J. Woodbury Appointed

**TAX COLLECTOR**

Lois G. Woodbury Term ends 1997

**DEPUTY TAX COLLECTOR**

Linda J. Woodbury Appointed

**TREASURER**

Elva L. Frazier Term ends 1997

**DEPUTY TREASURER**

Mary J. Parker Appointed

**OVERSEER OF THE POOR**

Gladys Cote Term ends 1997

**TRUSTEES OF THE TRUST FUNDS**

Sarah S. Burke Term ends 1997  
Theodore E. Parker Term ends 1998  
Richard W. Connor Term ends 1999

**LIBRARY TRUSTEES**

Nadine Henry Term ends 1998  
C. Chris Pratt Term ends 1999  
Mary J. Parker Term ends 1997

**SUPERVISORS OF THE CHECKLIST**

Nadine Henry Term ends 2002  
Elva L. Frazier Term ends 1998  
Becky Cummings Term ends 2000

**BALLOT CLERKS AND INSPECTORS**

Betty Brooks Audrey Ovsenik Roger Sweet Ann Sweet

## ROAD AGENT

Franklin P. Philbrick Term ends 1997

## POLICE DEPARTMENT

Karl W. Wheeler, Jr. -- Police Chief Term ends 1997  
Denis M. Abrams -- Officer Appointed

## SEXTON OF CEMETERIES

Franklin P. Philbrick Term ends 1997

## PLANNING BOARD

Chris Pratt -- Chairman Term ends 1998  
Tim Frazier Term ends 1998  
Don Arguin Term ends 1999  
Laura Merrifield Term ends 1999  
Ann Sweet - Secretary Term ends 1997  
Theodore E. Parker Term ends 1997  
John Hoffman Term ends 1998  
Steve Hamilton (alternate) Term ends 1997

## SULLIVAN FIRE & RESCUE DEPARTMENT

Richard W. Connor -- Chief Term ends 1998  
Thomas Bourassa -- Deputy Chief Term ends 1998  
Jamie Atwood -- Captain Term ends 1998  
Robert L. Hummel -- Rescue Captain I Term ends 1998  
Todd King -- Rescue Captain II Term ends 1998  
Sherry Bourassa -- Rescue Captain III Term ends 1998  
Maryann May -- Secretary Term ends 1998  
Sherry Bourassa -- Treasurer Term ends 1998

## BOARD OF ADJUSTMENT

Eli Cinq-Mars -- Chairman Term ends 1998  
Fred Schmit Term ends 1998  
Karen Frazier Term ends 1998  
Alan Corindia Term ends 1999  
Raymond Maclean Term ends 1999

## CONSERVATION COMMISSION

Rick Van De Poll -- Chairman Term ends 1997  
Roger Sweet Term ends 1997  
Becky Cummings Term ends 1998  
Virginia Howard Term ends 1999  
Dr. David Hall Term ends 1999  
Jean Hoffman Term ends 1998

**BUDGET COMMITTEE**

Scott Lake	Term ends 1997
William Wyman	Term ends 1997
Charles Moore	Term ends 1999
Laura Merrifield	Term ends 1999
James Whitney	Term ends 1997
Eric Martin	Term ends 1998

**MONADNOCK REGIONAL SCHOOL BOARD REPRESENTATIVE**

Charles Nolan	Term ends 1997
---------------	----------------

**SOUTHWEST REGIONAL PLANNING COMMISSION**

Ann Sweet	Chris Pratt
-----------	-------------

**STATE SENATOR**

Clesson Blaisdell, Keene, N.H.

**REPRESENTATIVE TO THE STATE LEGISLATURE**

William Riley, Marlborough, N.H.



## MINUTES OF THE 1996 TOWN MEETING

The Moderator, Matthew Burke, opened the polls at 11:00 A.M., on Tuesday March 12th, at the Sullivan Town Hall, to bring in the ballots for the town officers and the Monadnock Regional School District, for the ensuing year. The polls closed at 7:00 P.M. The total number of ballots cast were 175 for town officers and 170 for school district. The checklist contained 381 names and was duly posted and used in the balloting.

Supervisor of the Checklist for six years	Nadine B. Henry
Moderator for two years	Matthew Burke
Selectman for three years	Michael J. Pratt
Town Clerk for one year	Lois Woodbury
Town Treasurer for one year	Elva L. Frazier
Tax Collector for one year	Lois Woodbury
Trustee of the Trust Funds for three years	Richard Connor
Library Trustee for three years	Charles C. Pratt
Constable for one year	Karl Wheeler, Jr.
Sexton and Supervisor of Cemeteries for one year	Franklin M. Philbrick
Overseer of the Public Welfare for one year	Gladys Cote
Budget Committee member for two years	Eric P. Martin
Budget Committee member for three years	Laura J. Merrifield
	Charles W. Moore

### Monadnock Regional School District

Moderator	Myron S. Steere III
-----------	---------------------

### School Board:

Roxbury	Glenn L. White
Swanzey	Larry Sicotte
Troy	Dennis Poirier

### School Budget Committee:

Roxbury	Michael Neylan
Swanzey	Barbara Matteson
Troy	Janet L. McCullough

### Special Warrant Article:

#### Article 9:

Shall we adopt the provision of RSA 40:13 to allow official ballot voting on all issues before the Monadnock School District?

100 Yes 38 No

### Proposed Amendments to the Community Planning Ordinance.

#### Number One:

Article 2 to conform to the language in the RSA 674:17 as follows: "Purpose and Authority: This Ordinance has been adopted in accordance with RSA 674:17 in order to insure that the Town of Sullivan shall have the benefits of land use regulations in order to lessen congestion on our streets; to secure safety from fires, panic and other dangers; to promote health and the general welfare; to provide adequate light and air; to prevent

overcrowding of land; to avoid undue concentration of population; to facilitate the adequate provision of transportation, solid waste facilities, water, sewage, schools, parks, and child care; and to assure proper use of natural resources and other public requirements."

108 Yes 55 No

**Number Two:**

Article 3 to add the following section: "D. The areas near Chapman Pond, Bolster Pond, and the Ashuelot Rivers are protected under the provisions of the Comprehensive Shoreline Protection Act (RSA 483 B) and are subject to that law."

109 Yes 53 No

**Number Three:**

Article 4, section A 2 to read as follows: "The following uses are permitted by a special exception from the Sullivan Board of Adjustment in accordance with Article 6."

98 Yes 53 No

**Number Four:**

Article 5, section B 4 to read as follows: "Minimum Road Frontage ... 200 feet."

89 Yes 74 No

**Number Five:**

Article 6, section 1 to read as follows: "Permanent Foundations: All one and two including manufactured housing shall be placed on a permanent continuous foundation. Manufactured housing may be placed on a floating slab as defined by the most current BOCA National Building Code and shall be properly skirted."

107 Yes 61 No

**Number Six:**

Article 7, section K to read as follows: "K. Septic and Water Systems: Location of septic and water systems shall comply with existing state and local regulations. Approval of new septic systems shall be a prerequisite for building permit approval on new dwelling units."

116 Yes 49 No

**Number Seven:**

Article 8, section A to read as follows: "*When required*, a building permit shall be required under the following circumstances:

1. To erect or place any type of building or any structure which will be over 100 square feet.
2. To construct any addition or structural alteration to an existing building.
3. To alter any non-residential structure to make it suitable for residential use.
4. To move an existing building to a new site on the same lot or to move or link two or more existing structures to a single site if the resulting structure is greater than 100 square feet.
5. To construct a building to be used for commercial purposes.

A permit shall not be required for normal maintenance or repairs to, or redecoration of a building," and to delete Article 5, section C "Application for accessory building permit."

76 Yes 87 No

Number Eight:

Article 9: Article 4 G and Article 4 H to add the following sentence: "Applicants should also consult Article 3 B for the proper dimensions, setbacks, and density requirements; and Article 5 A for building permit requirements."

96 Yes 65 No

Number Nine:

Article 10: Article 6, section A to read as follows: "Creation: The Board of Adjustment is created to (1) hear appeals from an administrative decision made by the Selectmen and any other Town Administrative Officers regarding the Community Planning Ordinance; (2) to grant special exceptions; and (3) to grant variances."

104 Yes 53 No

Number Ten:

Article 11: Article 6, section D. Variances: Where a variance is called for under the provisions of the Community Planning Ordinance, applicants must convincingly demonstrate to the Board of Adjustment *all* of the following:

1. That denial of the variance will result in "unnecessary hardship" to the owner seeking it, and
2. That no decrease in the value of surrounding properties will result if the variance is granted, and
3. That granting the variance would benefit the public interest, and
4. That the proposed use is not contrary to the spirit and intent of the Community Planning Ordinance, and
5. That by granting the variance, substantial justice will be done.

94 Yes 62 No

Number Eleven:

Article 12: Article 7 to read as follows: "Remedies provided in RSA 676:15 and RSA 676:17 are hereby made available to the Selectmen except that no fine shall exceed \$100 per day for each day a violation continues." and deleting Article 5, section G which repeats the fines stated in Article 7.

88 Yes 66 No

Number Twelve:

Article 13: Article 11 adding the following definition: "Multi-family housing. Multi-family housing is any housing unit containing more than 2 dwelling units.

105 Yes 57 No

Number Thirteen:

Article 14: Article 11 Deleting the current definition of a building and substituting the following: "Building. Any structure having a roof or intended for the shelter, housing or enclosure of persons, animals or materials, equipment etc. This will include towers, pools and parking lots."

83 Yes 76 No

The Moderator, Matthew Burke, called the meeting to order Wednesday, March 13, at 7:05 P.M., at the Sullivan Town Hall, to act upon the following warrant articles.

**Article 15**

Voted, by voice vote, to raise and appropriate the sum of \$91,737.00 to defray Town Charges for the ensuing year.

**Article 16**

Voted, by voice vote, to raise and appropriate the sum of \$97,455.00 for maintenance of Highways and Bridges for the ensuing year as follows:

\$67,228.00 to be raised by taxes

\$30,227.00 to be designated from a Highway Block Grant

**Article 17**

Amendment, voted by voice vote, to consult the New Hampshire Department of Transportation for their recommendations on how best to repair the Gilsum Road and Heights Lane.

Voted, by voice vote, to raise and appropriate the sum of \$30,000.00 for the Reconstruction and Resurfacing of bituminous surfaced roads.

**Article 18**

Voted, by voice vote, to raise and appropriate the sum of \$12,400.00 for the operation of the Police Department.

**Article 19**

Voted, by voice vote, to raise and appropriate the sum of \$11,515.00 for the operation of the Fire Department (for fire protection) purchase and maintenance of equipment and building of the Fire Department.

**Article 20**

Voted, by voice vote, to raise and appropriate the sum of \$3,672 for the purchase of protective clothing for the Fire Department.

**Article 21**

Voted, by voice vote, to raise and appropriate the sum of \$8,450.00 to provide and maintain Public Library service and authorize the Library Trustees to receive and use supplemental funds as provided.

**Article 22**

Voted, by voice vote, to raise and appropriate the sum of \$1,500.00 for the care and maintenance of town cemeteries.

**Article 23**

Voted, by voice vote, to raise and appropriate the sum of \$6,000.00 for deposit to the Capital Reserve for Major Highway Equipment Purchase.

**Article 24**

Voted, by voice vote, to raise and appropriate the sum of \$4,000.00 for deposit to the Capital Reserve for Revaluation.

**Article 25**

Voted, by voice vote, to raise and appropriate the sum of \$4,000.00 for deposit to the Capital Reserve for Major Fire Department Equipment Purchase.

**Article 26**

Voted, by voice vote, to raise and appropriate the sum of \$1,000.00 for deposit to the Capital Reserve for Cemetery Expansion.

**Article 27**

Voted, by voice vote, to raise and appropriate the sum of \$500.00 for deposit to the Forest Fire Trust Fund.

**Article 28**

Amendment, voted by voice vote, to establish a Library Expansion Capital Reserve Fund and designate the Selectmen, as agents of the Town authorized to make withdrawals of principle and interest from said Library Expansion Capital Reserve Fund, to carry out the purpose for which it was established.

Voted, by voice vote, to raise and appropriate the sum of \$250.00 for deposit to the Library Expansion Capital Reserve Fund.

**Article 29**

Amendment, voted by voice vote, to establish a Police Cruiser Capital Reserve Fund and designate the Selectmen, as agents of the Town authorized to make withdrawals of principle and interest from said Police Cruiser Capital Reserve Fund, to carry out the purpose for which it was established.

Voted, by voice vote, to raise and appropriate the sum of \$1,000.00 for deposit to the Police Cruiser Capital Reserve Fund.

**Article 30**

Voted, by voice vote, to raise and appropriate the sum of \$2,500.00 for the cleanup and remediation of the oil contamination behind the Town Bam.

**Article 31**

Voted, by voice vote, to raise and appropriate the sum of \$5,500.00 for the purchase of a sander for the Highway Department.

**Article 32**

Voted, by voice vote, to raise and appropriate the sum of \$2,000.00 for deposit to the Capital Reserve for Major Repairs to Town Buildings.

**Article 33**

Voted, by voice vote, to appropriate and authorize the Selectmen to expend the sum of \$91,500.00 (which has been privately contributed and pledged to the Town for such purpose) together with such additional sums as may be contributed or pledged, for the construction of a new Town Hall; and also to appropriate and authorize the Selectmen to expend to such purpose the sum of \$88,500.00, received by the Town in January 1996 through the sale by the town of the so-called Pinetum property. This appropriation shall be a non-lapsing account per RSA 32:7 VI, and may be encumbered by the Selectmen until December 31, 2000, when it shall lapse. The Selectmen and the Budget Committee recommended this appropriation.

#### **Article 34**

Voted, by voice vote, to accept the sum of \$ 30,000.00 which has been privately pledged to the Town for the purpose of carrying out the relocation of the Highway Department in connection with the new Town Hall project, and to appropriate and authorize the Selectmen to expend such sum to such purpose. This appropriation shall be a non-lapsing account per RSA 32:7 VI, and may be encumbered by the Selectmen until December 31, 2000, when it shall lapse. The Selectmen and the Budget Committee recommended this appropriation.

#### **Article 35**

Voted, by voice vote, to exchange with the United Congregational Church of Sullivan certain lands and land rights, consisting of 2.3 acres more or less, presently owned by the Town between the Church and the Meetinghouse Cemetery for certain lands and land rights, consisting of 3.7 acres more or less, presently owned by the Church located on Centre Street between the Church and the Sullivan Fire Station, for the purpose of establishing a suitable town-owned parcel of land for the construction of a new Town Hall on Centre Street, authorized the Selectmen to sign the contract and any deeds necessary to carry out the intention of this article, or take any action thereon. The Selectmen and the Budget Committee recommend this article.

#### **Article 36**

Voted, by voice vote, to have the Chief of Police appointed by the Selectmen.

#### **Article 37**

Amendment, voted by voice vote, to establish a Dry Hydrant Capital Reserve Fund, designated the Selectmen, as agents of the Town authorized to make withdrawals of principle and interest from said Dry Hydrant Capital Reserve Fund, to carry out the purpose of installing dry hydrants.

Voted, by voice vote, to raise and appropriate the sum of \$1,500.00 for deposit into the Dry Hydrant Capital Reserve Fund.

#### **Article 38**

Voted, by voice vote, to not table Article 38.

Voted, by voice vote, to raise and appropriate the sum of \$1,000.00 for the providing of meals to needy Sullivan residents, furnished and distributed by the Community Kitchens, Inc.

#### **Article 39**

Amendment, voted by voice vote, to change the classification of the so-called Old Ellis Mill Road from "discontinued, subject to gates and bars" Class 6 to "discontinued" Class 6, beginning at the junction of Ellis Road and Old Ellis Mill Road, to the driveway of land owned by Elain M. Wheeler.

#### **Article 40**

Voted, by voice vote, to transfer the sum of \$1,000.00 which was added by voice vote, to Cemetery Maintenance Fund, but was intended for the Cemetery Expansion Capital Reserve Fund from the General Fund to the Cemetery Expansion Capital Reserve Fund.

#### **Article 41**

Voted, by voice vote, to authorize the Selectmen to sell any real estate acquired by the Town during the period until the next Town meeting and that the Selectmen be authorized to sell and convey such real estate by auction, sealed bid, or in any other manner as justice may cause.



**STATE OF NEW HAMPSHIRE  
TOWN OF SULLIVAN  
1997 TOWN WARRANT**

To the inhabitants of the Town of Sullivan in the County of Cheshire qualified to vote in Town Affairs.

You are hereby notified to meet at the new Sullivan Town Hall in said Sullivan, Tuesday the 11th day of March, next at 11:00 AM of the clock to act upon the following by written ballot: The polls no to close before 7:00 PM.

1. To chose all necessary Town Officers and School District Officials for the ensuing year.
2. Amendments to the Community Planning Ordinance for the Town Meeting March 1997.

Draft approved by the Planning Board on 5 February 1997

Are you in favor of amending the Community Planning Ordinance Article V A to read as follows:

*"When required: A building permit shall be required under the following circumstances:*

1. To erect or place any type of building or any structure which will be over 100 square feet.
2. To construct any addition or structure alteration to an existing building.
3. To alter any non-residential structure to make it suitable for residential use.
4. To move an existing building to a new site if the resulting structure is greater than 100 square feet.
5. To construct a building to be used for commercial purposes.

A permit shall not be required for normal maintenance or repairs to, or redecoration of a building."

and to delete Article V C "Application for accessory building permit."

Yes or No

3. Are you in favor of adding the following article to the Community Planning Ordinance:

*Certificate of Occupancy.* The Board of Selectmen will issue a certificate of occupancy upon completion of a building provided that all conditions have been met and all permits have been completed. These conditions include, but are not necessarily limited to, conditions established by the granting of a building permit, a completed driveway application permit, conditions established during a subdivision or site plan review application, and any conditions established by the granting of a special exception or variance. The Board of Selectmen are allowed to grant waivers to this certificate provided that the applicant demonstrates that a hardship will result if occupancy is denied and that a firm time limit for the wavier is established.



February 28, 1997  
To: The Citizens of Sullivan  
From: The Selectmen  
Subject: New Town Hall Water Quality

The water being received at the new Town Hall needs substantial processing to improve the quality for use by the public.

The water is extremely heavy with iron, manganese, tannins and has a very low pH. The following is a test result of the water being supplied to the facilities within the new Town Hall. Opposite the test results for comparison are E.P.A. limits.

	E.P.A. limits
pH	6.5 - 8.5
Hardness	None
Iron	.3 ppm
Manganese	.05 ppm
Tannins	None
TDS	500
Alkalinity	None
CO2	None
Nitrates	10

The estimated cost to install the necessary processing equipment to meet the minimum E.P.A. limits and potable (suitable for drinking) is \$4800.

This information was not available during the budget meetings between the Selectmen and Budget Committee and, therefore, is not included in the proposed 1997 budget in the Town Report before you.

This could be considered and approved under the Town Warrant Article #4.



and by adding the following to Article V B,

"11. A commitment by the applicant not to use or occupy the building or structure until the issuance of a certificate of occupancy."

Yes or No

You are hereby notified to meet at the Sullivan Town Hall on Wednesday, the Twelfth (12th) day of March next at 7:00 P.M. of the clock in the evening to act on the following subjects:

4. To vote to raise the sum of \$ 89,650. to defray Town charges for the ensuing year and make appropriations of the same. (Approved by: Budget committee & Selectmen).
5. To vote to raise and appropriate the sum of \$ 95,015 for maintenance of highways and bridges for the ensuing year as follows:
  - \$ 62,512 to be raised by taxes.
  - \$ 32,503 to be designated from the Highway Block Grantor take any action relating there to. (Approved by: Budget committee & Selectmen).
6. To see if the Town will vote to raise and appropriate the sum of \$ 35,000 for the reconstruction and resurfacing of bituminous Surfaced roads or take any action relating thereto.(Approved by: Budget Committee & Selectmen).
7. To see if the Town will vote to raise and appropriate the sum of \$ 15,850 for the operation of the Police Department or take any action relating there to.(Approved by: Budget Committee & Selectmen).
8. To see if the Town will vote to raise and appropriate the sum of \$ 10,850 for the operation of the Fire Department (for fire protection) and purchase and maintenance of equipment and buildings of the Fire Department or take any action relating thereto. (Approved by: Budget Committee & Selectmen).
9. To see if the Town will vote to raise and appropriate the sum of \$ 8,570 to provide and maintain Public Library service and authorize the Library Trustees to receive and use supplemental funds as provided or take any action relating thereto. (Approved by: Budget Committee & Selectmen).
10. To see if the Town will vote to raise and appropriate the sum of \$ 1,560 for the operation of the Planning Board or take any action relative thereto. (Approved by: Budget Committee & Selectmen).
11. To see if the Town will vote to raise and appropriate the sum of \$ 450 for the operation of the Conservation Commission or take any action relative thereto. (Approved by: Budget Committee & Selectmen).
12. To see if the Town will vote to raise and appropriate the sum of \$ 1,500 for the care and maintenance of Town Cemeteries or take any action relative thereto.(Approved by: Budget Committee & Selectmen).
13. To see if the Town will vote to raise and appropriate the sum of \$ 850 for the operation of Emergency Management or take any action relating thereto. (Approved by: Budget Committee & Selectmen ).

14. To see if the Town will vote to raise and appropriate the sum of \$ 1,000 for the deposit to the Capital Reserve for Cemetery Expansion or take any action relating thereto. (Approved by: Budget Committee & Selectmen).
15. To see if the Town will vote to raise and appropriate the sum of \$ 1,000 for the deposit to the Capital Reserve for Library Expansion or take any action relating thereto. (Approved by: Budget Committee & Selectmen).
16. To see if the Town will vote to raise and appropriate the sum of \$ 2,000 for the deposit to the Capital Reserve for Police Cruiser or take any action relating thereto. (Approved by: Budget Committee & Selectmen ).
17. To see if the Town will vote to raise and appropriate the sum of \$ 2,000 for the deposit to the Capital Reserve for Major Repairs to Town Buildings or take any action relating thereto. (Approved by: Budget Committee & Selectmen).
18. To see if the Town will vote to raise and appropriate the sum of \$ 1,000 for the deposit to the Capital Reserve for Dry Hydrant or take any action relating thereto. (Approved by: Budget Committee & Selectmen).
19. To see if the Town will vote to raise and appropriate the sum of \$ 3,000 for the deposit to the Capital Reserve for Revaluation or take any action relating thereto. (Approved by: Budget Committee & Selectmen).
20. To see if the Town will vote to raise and appropriate the sum of \$ 500 for the deposit to the Forest Fire Trust Fund or take any action relating thereto. (Approved by: Budget Committee & Selectmen).
21. To see if the Town will vote to establish a Capital Reserve Fund under the provisions of RSA 35:1 for the purpose of Breathing Apparatus and to raise and appropriate the sum of \$ 1,000 to be placed in the fund or take any action relative thereto. (Approved by: Budget Committee & Selectmen).
22. To see if the Town will vote to establish a Capital Reserve Fund under the provisions of RSA 35:1 for the purpose of Town Wide Radio and to raise and appropriate the sum of \$ 3,500 to be placed in the fund or take any action relative thereto. (Approved by: Budget Committee & Selectmen).
23. To see if the Town will vote to establish a Capital Reserve Fund under the provisions of RSA 35:1 for the purpose of Fire Department Vehicle Purchase and to raise and appropriate the sum of \$ 4,000 to be placed in the fund or take any action relative thereto. (Approved by: Budget Committee & Selectmen).
24. To see if the Town will vote to discontinue the Capital Reserve for Major Equipment including Major Radio Equipment for the Fire Department. Said Funds with accumulated interest to date of withdrawal, are to be transferred to a new Capital Reserve Fund for Major Equipment for the Fire Department or take any action relative thereto. (Approved by: Budget Committee & Selectmen).

25. To see if the Town will vote to establish a Capital Reserve Fund under the provisions of RSA 35:1 for the purpose of First Response Fee and to raise and appropriate the sum of \$ 1,000 to be placed in the fund or take any action relative thereto. (Approved by: Budget Committee & Selectmen).

26. To see if the Town will vote to raise and appropriate the sum of \$ 7,000 for the Sullivan Rescue Squad to purchase a Cardiac Defibrillator machine, associated supplies and training of personnel or take any action relating thereto. (Not approved by the Budget Committee & Selectmen).

27. To see if the Town will vote to raise and appropriate the sum of \$ 600 for the repair of forestry equipment (clutch) to be expended if State Funds are not available or take any action relating thereto. (Approved by: Budget Committee & Selectmen).

28. To see if the Town will vote to raise and appropriate the sum of \$ 6,548 for the final payment on the GMC one ton or take any action relating thereto. (Approved by: Budget Committee & Selectmen).

29. To see if the Town will vote to have the Road Agent appointed by the Selectmen instead of being elected.

30. To see if the Town will vote to adopt provisions of RSA 202-A:4-d authorizing the Library Trustees to accept gifts of personal property, other than money, which may be offered to the Library for any public purpose provided, however, that no acceptance of personal property by the Library Trustees shall be deemed to bind the Town or the Library Trustees to raise, appropriate or expend any public funds for the operation, maintenance, repair or replacement of such personal property.

31. To see if the Town will vote to Authorize the Selectmen to sell the Old Town Hall or take any action relative thereto.

32. To see if the Town will vote to authorize the Selectmen to sell any Real Estate acquired by the Town during the period until next Town meeting and that the Selectmen be authorized to sell and convey such Real Estate by auction, sealed bid or any other manner as justice may cause.

33. To see if the Town will vote to provide the Board of Adjustment the following policy guidance: In considering whether to grant a special exception, Article VI-C of the Sullivan Community Planning Ordinance requires that the Board of Adjustment must determine that the specific site is an appropriate location for an authorized use listed in Article III-B. In making that determination of appropriateness, the Board will consider, among other things, the following facts:

- The general character of the vicinity (e.g., residential, agricultural, forest, highway corridor, Town Center, etc.);
- The proximity to other residences, facilities and environmental features in the vicinity;
- The existences and proximity of similar uses.

The Board, the applicant and other parties appearing at the Board's hearing may rely upon the information in the Base Map maintained by the Planning Board as evidence of such facts."

34. To ask the Selectmen to protect for future cemetery use a certain parcel of town land: a triangle bounded by the Town/Church land on the south, by a line from the pin on Church Street extending north to the headstone of McQuire along the west fence of the old cemetery, and by a line 189' long forming the base of the triangle along the new area of the cemetery. The continued need for this land protection should be reviewed every 10 years.

35. To see if the Town will vote to accept the reports of the agents and committees as printed in the Town Report.

36. To transact any business which may legally come before this meeting and to listen to opinions of a purely advisory nature in regard to the conduct of Town Affairs for the ensuing year.

Given under our hands and seal this 19th day of February in the year of our Lord Nineteen hundred and ninety seven.

Selectmen of Sullivan:  
Edward McCann  
Richard Katze  
George Gline

A true copy of the Warrant Attest:  
Edward McCann  
Richard Katze  
George Gline

**NEW HAMPSHIRE DEPARTMENT OF REVENUE ADMINISTRATION  
FINANCIAL REPORT**

For the Calendar Year Ended December 31, 1996  
Town of Sullivan in Cheshire County

**Certificate:**

This is to certify that the information contained in this report was taken from official records and is complete to the best of our knowledge and belief.

George Gline  
Richard Katze  
Edward McCann

**Balance Sheet**

**Current Assets:**

Cash & Equivalents	\$ 161,141.52
Taxes Receivable	975,082.48
Tax Liens Receivable	283,047.74
Due from Other Funds	8,072.86
Due from Other Government	<u>3,864.66</u>
<b>Total Current Assets</b>	<b>1,431,209.26</b>

**\$ 1,431,209.26**

**Current Liabilities:**

Accounts Payable	1,181.67
Due to School District	<u>215,281.60</u>
<b>Total Current Liabilities</b>	<b>216,463.27</b>

**\$ 216,463.27**

**Fund Equity:**

Unreserved Fund Balance	<u>1,214,745.99</u>
<b>Total Fund Equity</b>	<b>1,214,745.99</b>

**Total Liabilities and Fund Equity**

**\$ 1,431,209.26**

**Revenues from Taxes:**

Current Use Change	5,280.00
Property Taxes	972,932.48
Resident Taxes	4,870.00
Yield Taxes	5,867.08
Interest, Penalties & Delinquent Taxes	29,045.16
Tax Lien	<u>47,406.40</u>
<b>Total</b>	<b>\$1,065,401.12</b>

**Licenses & Permits:**

Business License	140.00
Motor Vehicle	54,223.50
Building Permits	150.00
Other License, Permits & Fees	<u>1,701.50</u>
<b>Total</b>	<b>\$ 56,215.00</b>

**Revenues from The State of New Hampshire:**

Shared Revenue Block Grant	27,642.49
Highway Block Grant	30,227.95
CDBG	<u>98,858.00</u>
<b>Total</b>	<b>\$ 156,728.44</b>

**Revenues from Federal Government:**

F.E.M.A.	<u>13,011.00</u>
<b>Total</b>	<b>\$13,011.00</b>

**Revenues for Charged Services:**

Income from Departments	<u>3,864.66</u>
<b>Total</b>	<b>\$ 3,864.66</b>

**Revenues from Misc. Sources:**

Interest - Bank Accounts	2,522.17
NHPDIP (New Hampshire Public Deposit Investment Pool)	4,090.21
Rental Property	120.00
Insurance, Dividends & Reimbursement	8,936.41
Miscellaneous Revenue	90,568.99
Transfer for Town Bam Relocation	29,465.24
Transfer from Capital Reserve	10,756.21
Transfer from Forestry Trust	666.65
Contributions - Town Bam Relocation - New Town Hall	30,000.00
	<u>181,000.00</u>
<b>Total</b>	<b>\$ 358,125.88</b>

**TOTAL REVENUES FROM ALL SOURCES**

	1,653,446.10
Fund Balance Beginning of Year	250,358.82
CDBG	<u>30,416.87</u>

<b>GRAND TOTAL</b>	<b>\$ 1,934,221.79</b>
--------------------	------------------------



**EXPENDITURES - GENERAL GOVERNMENT:**

Executive	19,615.02
Election, Registration & Vital Statistics	2,022.51
Financial Administration	112,503.53
Legal Expense	3,973.16
Audit Expense	4,600.00
Assessing	1,000.00
General Government Buildings	4,850.25
Cemetery Expense	1,503.99
Insurance	10,644.00
ICMA & Social Security	7,114.90
Planning/Zoning	<u>1,271.83</u>
<b>Total</b>	<b>\$ 167,827.36</b>

New Town Hall: 181,100.00

**Cemetery Expansion: 4,100.00**

**Public Safety:**

Police	13,561.27
Fire & Rescue	11,311.26
Ambulance	2,338.82
Emergency Management	411.53
Forestry	<u>666.65</u>
<b>Total</b>	<b>\$ 28,289.53</b>

**Health:**

Health Agencies & Hospitals	1,614.00
Welfare - Vendor	70.44
Animal Control	<u>60.00</u>
<b>Total</b>	<b>\$ 1,744.44</b>

**Highway & Streets:**

Highway Maintenance	128,387.87
Truck Lease	6,548.21
F.E.M.A.	<u>10,198.58</u>
<b>Total</b>	<b>\$ 145,134.66</b>

**Town Barn Cleanup: 1,431.87**

**Town Barn Relocation: 29,465.24**

**Capital Reserve (Transfers to & from): 33,346.42**

**Library: 8,408.24**

<b>Patriotic:</b>	279.68
<b>County:</b>	55,794.00
<b>School:</b>	619,719.00
<b>NHPDIP:</b>	318,500.00
<b>Liens:</b>	47,406.40
<b>State Fees:</b>	524.00
<b>CDBG:</b>	105,317.00
<b>Total Expenditures</b>	1,748,387.84
<b>Fund Balance End of Year</b>	161,141.52
<b>Fund Balance End of Year CDBG</b>	<u>24,051.26</u>
<b>GRAND TOTAL</b>	\$ 1,933,580.62

Acct. No.	PURPOSE OF APPROPRIATIONS (RSA 314)	User Act. #	Appropriations Prior Year As Approved By DRA	Actual Expenditures Prior Year	SELECTED APPROPRIATIONS FOR ENSUING FISCAL YEAR		BUDGET COMMITTEE'S APPROPRIATIONS FOR ENSUING FISCAL YEAR	
					RECOMMENDED	NOT RECOMMENDED	RECOMMENDED	NOT RECOMMENDED
<b>GENERAL GOVERNMENT</b>								
4130-4139	Executive	4	21,140	19,615	24,000	XXXXXX	24,000	XXXXXX
4140-4149	Election, Registration & Vital Statistics	4	1,800	2,023	900	XXXXXX	900	XXXXXX
4150-4151	Financial Administration	4	10,300	18,217	10,650	XXXXXX	10,650	XXXXXX
4152	Revaluation of Property	4	1,200	1,000	1,200	XXXXXX	1,200	XXXXXX
4153	Legal Expense	4	5,000	3,973	5,000	XXXXXX	5,000	XXXXXX
4155-4159	Personnel Administration	4	14,427	7,114	11,800	XXXXXX	11,800	XXXXXX
4191-4193	Planning & Zoning	10	1,560	1,238	1,560	XXXXXX	1,560	XXXXXX
4194	General Government Buildings	4	5,200	4,798	5,500	XXXXXX	5,500	XXXXXX
4195	Cemeteries	12	1,500	1,504	1,500	XXXXXX	1,500	XXXXXX
4196	Insurance	4	12,000	10,644	12,000	XXXXXX	12,000	XXXXXX
4197	Advertising & Regional Assoc.							
4199	Other General Government (Audit)	4	4,100	4,600	4,600	XXXXXX	4,600	XXXXXX
<b>PUBLIC SAFETY</b>								
4210-4214	Police	7	12,400	13,621	15,850	XXXXXX	15,850	XXXXXX
4215-4219	Ambulance	4	4,500	3,520	4,800	XXXXXX	4,800	XXXXXX
4220-4229	Fire	8	11,215	11,311	10,850	XXXXXX	10,850	XXXXXX
4240-4249	Building Inspection							
4290-4298	Emergency Management	13	300	411	850	XXXXXX	850	XXXXXX
4299	Other Public Safety (Including Communications)							
<b>HIGHWAYS AND STREETS</b>								
4311-4312	Administration & Highways & Streets	5.66	127,455	122,171	130,015	XXXXXX	130,015	XXXXXX
4313	Bridges							
4316-4319	Street Lighting & Other							

Acct. No.	PURPOSE OF APPROPRIATIONS (ESA 31:4)	Merr. Art. #	Appropriations Prior Year As Approved By DMA	Actual Expenditures Prior Year	SELECTMEN'S APPROPRIATIONS FOR ENSUING FISCAL YEAR		BUDGET COMMITTEE'S APPROPRIATIONS FOR ENSUING FISCAL YEAR	
					RECOMMENDED	NOT RECOMMENDED	RECOMMENDED	NOT RECOMMENDED
	SANITATION		XXXXXXXXXX	XXXXXXXXXX	XXXXXXXXXX	XXXXXXXXXX	XXXXXXXXXX	XXXXXXXXXX
4321-4323	Administration & Solid Waste Collection							
4324-4325	Solid Waste Disposal & Cleanup							
4326-4329	Sewage Collection & Disposal & Other							
	WATER DISTRIBUTION & TREATMENT		XXXXXXXXXX	XXXXXXXXXX	XXXXXXXXXX	XXXXXXXXXX	XXXXXXXXXX	XXXXXXXXXX
4331-4332	Administration & Water Services							
4335-4339	Water Treatment, Conservation & Other							
	ELECTRIC		XXXXXXXXXX	XXXXXXXXXX	XXXXXXXXXX	XXXXXXXXXX	XXXXXXXXXX	XXXXXXXXXX
4351-4352	Administration & Generation							
4353	Purchase Costs							
4354	Electric Equipment Maintenance							
4355-4359	Other Electric Costs							
	HEALTH							
4411-4414	Administration & Pest Control							
4415-4419	Health Agencies & Hospitals & Other	4	4,250	1,614	3,200		3,200	
	WELFARE		XXXXXXXXXX	XXXXXXXXXX	XXXXXXXXXX	XXXXXXXXXX	XXXXXXXXXX	XXXXXXXXXX
4441-4442	Administration & Direct Assistance	4	3,500	70	3,500		3,500	
4444	Intergov. Welfare Payments							
4445-4449	Vendor Payments & Other							
	CULTURE & RECREATION		XXXXXXXXXX	XXXXXXXXXX	XXXXXXXXXX	XXXXXXXXXX	XXXXXXXXXX	XXXXXXXXXX
4520-4529	Parks & Recreation							
4550-4559	Library	9	8,450	8,408	8,570		8,570	

Acct No.	PURPOSE OF APPROPRIATIONS	Varr Art. #	Appropriations Prior Year As Approved By BPA	Actual Expenditures Prior Year	SELECTMEN'S APPROPRIATIONS FOR ENSUING FISCAL YEAR		BUDGET COMMITTEE'S APPROPRIATIONS FOR ENSUING FISCAL YEAR	
					RECOMMENDED	NOT RECOMMENDED	RECOMMENDED	NOT RECOMMENDED
4583	Patriotic Purposes	4	300	280	300		300	
4589	Other Culture & Recreation							
	CONSERVATION							
6611-6612	Administration & Purchases of Natural Resources	11	460	185	450		450	
6619	Other Conservation							
6631-2	REDEVELOPMENT & HOUSING							
6651-9	ECONOMIC DEVELOPMENT							
	DEBT SERVICE							
4711	Princ. - Long Term Bonds & Notes							
4712	Interest-Long Term Bonds & Notes							
4723	Interest on TMS	4	3,000	0	3,000		3,000	
4790-4799	Other Debt Service							
	CAPITAL OUTLAY							
4901	Land & Improvements							
4902	Machinery, Vehicles & Equipment							
4903	Buildings		180,000	180,000				
4909	Improv. Other Than Buildings							
	OPERATING TRANSFERS OUT							
4912	To Special Revenue Fund							
4913	To Capital Projects Fund							
4914	To Enterprise Fund							
	Sever-							
	Water-							
	Electric-							

Acct. No.	PURPOSE OF APPROPRIATIONS (RSA 31:4)	Warr Art. #	Appropriations Prior Year As Approved By DMA	Actual Expenditures Prior Year	SELECTMEN'S APPROPRIATIONS FOR ENSUING FISCAL YEAR		BUDGET COMMITTEE'S APPROPRIATIONS FOR ENSUING FISCAL YEAR	
					RECOMMENDED	NOT RECOMMENDED	RECOMMENDED	NOT RECOMMENDED
4915	To Capital Reserve Fund	14-20	20,250	20,250	10,500		10,500	
4916	To Expendable Trust Funds (except Health Maint. Trust Fund)							
4917	To Health Maintenance Trust Funds							
4918	To Nonexpendable Trust Funds							
4919	To Agency Funds							
SUBTOTAL 1					10,500		10,500	

Please note: Individual warrment articles are not necessarily the same as "special warrment articles", which are addressed below.

Acct No.	PURPOSE OF APPROPRIATIONS (RSA 31:4)	Warr Art. #	Appropriations Prior Year As Approved By DMA	Actual Expenditures Prior Year	SELECTMEN'S APPROPRIATIONS FOR ENSUING FISCAL YEAR		BUDGET COMMITTEE'S APPROPRIATIONS FOR ENSUING FISCAL YEAR		
					RECOMMENDED	NOT RECOMMENDED	RECOMMENDED	NOT RECOMMENDED	
Special Articles									
	Truck Payment	28			6,548		6,548		
	Forestry Equip Rp	27			600		600		
	Card. Defib.	26				7,000		7,000	
	Breathing App.	21			1,000		1,000		
	Townwide Radio	22			3,500		3,500		
SUBTOTAL 2 Recommended					Next Pg.		Next Pg.		XXXXXXXXXX

Special warrment articles are defined in RSA 31:4, VI, as 1) petitioned warrment articles; 2) an article whose appropriation is raised by bonds or notes; 3) an article which calls for an appropriation to a separate fund created pursuant to law, such as capital reserve funds or trust funds; and 4) any article designated on the warrant as a special article or as nonlapsing or nontransferable article.

Acct No.	PURPOSE OF APPROPRIATIONS (RSA 31:4)	Warr Art. #	Appropriations Prior Year As Approved By DMA	Actual Expenditures Prior Year	SELECTMEN'S APPROPRIATIONS FOR ENSUING FISCAL YEAR		BUDGET COMMITTEE'S APPROPRIATIONS FOR ENSUING FISCAL YEAR		
					RECOMMENDED	NOT RECOMMENDED	RECOMMENDED	NOT RECOMMENDED	
	Comm. Kitchen	38	1,000	1,000	0		0		
	Highway Sander	31	5,500	5,500	0		0		
	Prot. Clothing	20	3,672	3,672	0		0		
	Env. Cleanup	30	2,500	1,432					
	First Resp. Fee	25			1,000		1,000		
	F.D. Vehicle Fee	23			4,000		4,000		
SUBTOTAL 3 Recommended					XXXXXXXXXX		XXXXXXXXXX		XXXXXXXXXX

Acct. No.	SOURCE OF REVENUE	Warr. Art.#	Estimated Revenue Prior Year	Actual Revenue Prior Year	ESTIMATED REVENUE For Ensuing Fiscal Year
<b>TAXES</b>			XXXXXXXXXX	XXXXXXXXXX	XXXXXXXXXX
3120	Land Use Change Taxes		500	0	
3180	Resident Taxes		4,000	4,870	4,000
3185	Yield Taxes		7,000	5,867	4,000
3186	Payment in Lieu of Taxes				
3189	Other Taxes				
3190	Interest & Penalties on Delinquent Taxes		16,000	28,921	27,000
	Inventory Penalties				
<b>LICENSES, PERMITS &amp; FEES</b>			XXXXXXXXXX	XXXXXXXXXX	XXXXXXXXXX
3210	Business Licenses & Permits				
3220	Motor Vehicle Permit Fees		48,500	54,223	50,000
3230	Building Permits		100	150	100
3290	Other Licenses, Permits & Fees		150	140	100
<b>3311-3319 FROM FEDERAL GOVERNMENT</b>					
<b>FROM STATE</b>			XXXXXXXXXX	XXXXXXXXXX	XXXXXXXXXX
3351	Shared Revenues		7,500	10,963	9,000
3352	Meals & Rooms Tax Distribution				
3353	Highway Block Grant		30,000	32,500	30,000
3354	Water Pollution Grant				
3355	Housing & Community Development				
3356	State & Federal Forest Land Reimbursement				
3357	Flood Control Reimbursement				
3359	Other (Including Railroad Tax)				
<b>3379 FROM OTHER GOVERNMENTS</b>					
<b>CHARGES FOR SERVICES</b>			XXXXXXXXXX	XXXXXXXXXX	XXXXXXXXXX
3401-3406	Income from Departments		3,000	1,812	1,300
3409	Other Charges				
<b>MISCELLANEOUS REVENUES</b>			XXXXXXXXXX	XXXXXXXXXX	XXXXXXXXXX
3501	Sale of Municipal Property		89,500	89,500	0
3502	Interest on Investments		2,000	2,257	2,000
3503-3509	Other		200	70	100
<b>INTERFUND OPERATING TRANSFERS IN</b>			XXXXXXXXXX	XXXXXXXXXX	XXXXXXXXXX
3912	Special Revenue Funds		120,500	120,500	0

Acct. No.	SOURCE OF REVENUE	Warr. Art.#	Estimated Revenue Prior Year	Actual Revenue Prior Year	ESTIMATED REVENUE For Ensuig Fiscal Year
3912 Special Revenue Funds					
3913 Capital Projects Fund					
3914 Enterprise Fund					
	Sever - (Offset)				
	Water - (Offset)				
	Electric - (Offset)				
3915 Capital Reserve Fund					
3916 Trust & Agency Funds					
OTHER FINANCING SOURCES			XXXXXXXXXX	XXXXXXXXXX	XXXXXXXXXX
3934 Proc.from Long Term Bonds & Notes					
Amounts Voted From "Surplus"			XXXXXXXXXX		
"Surplus" Used in Prior Year to Reduce Taxes			XXXXXXXXXX		XXXXXXXXXX
TOTAL REVENUES			328,950	351,773	127,700

**BUDGET SUMMARY**

**SELECTMEN**

**BUDGET COMMITTEE**

SUBTOTAL 1 Recommended (from page 4)	10,500	10,500
SUBTOTAL 2 "Individual" warrant articles (from page 4)		
SUBTOTAL 3 Special warrant articles as defined by Law (from page 4)	16,548	16,548
TOTAL Appropriations Recommended	286,443	286,443
Less: Amount of Estimated Revenues (Exclusive of Property Taxes) (from above)	127,700	127,700
Amount of Taxes To Be Raised	158,743	158,743

HELP! We ask your assistance in the following: If you have a line item of appropriations from more than one warrant article, please use the space below to identify the make-up of the line total for the ensuing year.

Acct. No.	W.A. No.	Amount	Acct.No.	W.A. No.	Amount
4220	23	4,000			
4220	24	0			



**Report of the Town Clerk**  
**For the Year ending December 31,1996**

Auto permits	\$ 55,879.50	
Less fees	<u>1,007.00</u>	
		54,872.50
Dog Licenses:		
Bal. owed Dept. Agriculture 12/31/96, \$2.00 fee	54.50	
Tags	983.00	
Penalties	155.00	
Civil fines	100.00	
Dept. Agriculture \$2.00 fee	<u>348.00</u>	
	1640.50	
<u>Less:</u>		
Pd. Dept. Agriculture \$2.00 fee	326.00	
Owed Dept. Agriculture: 12/31/96 : \$2.00 fee	22.00	
Pd. Dept. Agriculture .50 fee	109.00	
Owed Dept. Agriculture .50 fee 12/31/96	44.00	
Fees	<u>162.50</u>	
	663.50	
		977.00
Record Search:		
10 @ \$10.00	100.00	
Less fee:		
10 @ \$4.00	<u>40.00</u>	
	60.00	
Subsequent copies:		
5 @ \$6.00	30.00	
Less fee:		
5 @ \$3.00	<u>15.00</u>	
	15.00	
Marriages:		
3 @ \$45.00	135.00	
Less fee:		
3 @ \$7.00	<u>21.00</u>	
	<u>114.00</u>	
Paid State Treasurer	189.00	
		0.00
Filing fee		9.00
Town report		1.00
Returned check		15.00
Tax Lien - Pinetum		<u>47,406.40</u>
Total Deposited for Town use		\$ 103,280.90

I hereby certify that the foregoing is correct to the best of my knowledge & belief.

Lois G. Woodbury  
Town Clerk

INVENTORY OF PROPERTY & RESIDENT TAX  
Sullivan Property Listing 1996

Owner(s)	Location & Acreage	Tax Map #	Land Val	Bldg Val	Curr Use	Vet Exp	Amt Due	Eld Exp
ABRAMS, DENIS M & ABRAMS, PATRICIA A	OFF W/S GILSUM RD.	1-024-003	19,800	66,100	0	0	0	3,322.61
AHEARN, LARRY G	OFF N/S COREY MINE RD.	1-008-000	10,500	0	0	0	0	406.14
AHO, TIMOTHY & AHO, SUSAN L	W/S VALLEY RD.	6-002-000	0	0	237	0	0	9.17
AHO, TIMOTHY & AHO, SUSAN L	W/S VALLEY RD.	6-001-000	16,899	49,900	203	0	0	2,591.64
ALEXANDER JR., LEON & ALEXANDER, PATRICIA	N/S/CENTRE ST.	3-039-000	29,300	10,200	0	0	0	754.26
ALEXANDER, ROMIE L & ALEXANDER, LISA	S/S GILSUM RD.	3-009-000	16,700	17,200	0	0	0	1,324.36
ALLEN, JOHN & ALLEN, KATHLEEN	N/S APPLE HILL RD.	6-077-002	0	0	330	0	0	12.76
ALLEN, JOHN & ALLEN, KATHLEEN	N/S APPLE HILL RD.	6-077-003	0	0	263	0	0	10.17
ALLEN, JOHN & ALLEN, KATHLEEN	N/S APPLE HILL RD.	6-077-001	21,870	80,000	418	100	0	3,856.50
ANDORRA FOREST	N/S BOWLDER RD.	2-007-000	0	0	4,133	0	0	159.86
AR-GE PROPERTIES	N/S CENTRE ST.	3-043-003	17,200	0	0	0	0	665.30
ARGUIN, DONALD & SIMMONS, BARBARA	E/S SOUTH RD.	5-043-002	17,600	49,500	0	0	0	2,595.43
ARLEN, BARRY O	E/S ARLEN LANE	3-058-000	12,300	67,900	0	0	0	3,102.14
ARLEN, DARRELL & ARLEN, CHERYL	E/S ARLEN LANE OFF	3-059-000	15,400	70,600	0	0	0	3,326.48
ARLEN, DARRELL & ARLEN, CHERYL	S/S CENTRE ST.	3-055-000	23,500	66,800	0	0	0	3,492.80
ARLEN, DARRELL & ARLEN, CHERYL	OFF CENTRE ST.	3-061-000	9,700	0	0	0	0	375.20

INVENTORY OF PROPERTY & RESIDENT TAX  
Sullivan Property Listing 1996

Owner(s)	Location & Acreage	Tax Map #	Land Val	Bldg Val	Curr Use	Vet Exmp	Amt Due	Eld Exp
ARLEN, STEVEN B & ARLEN, CRYSTAL L	OFF CENTRE ST.	3-055-001	12,300	58,800	0	0	2,777.65	
ARLEN, STEVEN B & ARLEN, CRYSTAL L	S/S CENTRE ST.	3-056-000	10,100	61,000	0	0	2,777.65	
ATWOOD, PAUL C	E/S CENTRE ST.	6-027-000	19,100	7,600	0	0	1,032.76	
ATWOOD, PAUL C	N/S HUBBARD RD.	3-100-000	14,800	0	0	0	572.46	
AUBUCHONT, JOHN C & AUBUCHONT, JAD	W/S VALLEY RD.	6-005-000	22,000	38,900	0	0	2,379.17	
AUCLAIR, MICHELE & WARNER, JANET L. & JEAN M M	W/S VALLEY RD.	6-007-000	18,400	30,300	0	0	1,883.72	
AYOTTE, DARLENE & AYOTTE SR., RONALD & EARNEST	W/S VALLEY RD.	4-021-001	19,200	59,200	0	0	3,032.51	
BAGLEY, BONITA	W/S GILSUM RD.	3-005-000	16,700	34,000	0	0	1,961.08	
BALL, NEIL F & BALL, MARY J	E/S VALLEY RD.	6-047-000	36,000	58,400	0	100	3,551.39	
BAUER, ROYAL C & BAUER, ALTA M M	W/S NEW ROAD	3-002-000	5,400	0	0	0	208.87	
BAUERLE, OSCAR & BAUERLE, LILLI	W/S APPLE HILL RD.	6-073-000	33,000	77,700	0	0	4,281.88	
BELIVEAU, JOHN P & BELIVEAU, CAROL D	NE/S VALLEY RD.,NW/S ELLIS RD. 4-009-000		13,458	80,800	2,448	100	3,640.59	
BENNETT, TERRY	W/S GILSUM RD.	1-024-002	23,400	38,300	0	0	2,410.43	
BERGERON, LUCIEN & BERGERON, NANCY	E/S GILSUM RD.	3-066-001	26,800	103,200	0	100	4,928.40	
BEZIO, KATHERINE	N/S CENTRE ST.	3-043-001	25,700	62,600	0	0	3,415.44	

INVENTORY OF PROPERTY & RESIDENT TAX  
Sullivan Property Listing 1996

Owner(s)	Location & Acreage	Tax Map #	Land Val	Bldg Val	Curr Use	Vet Exmp	Amt Due	Eld Exp
BILODEAU, LINDA L & ROBIN TRUDELL & ROBERT LYNCH	S/S HUBBARD RD.	5-056-000	11,900	17,800	0	0	0	1,160.29
BIRD, JAMES & BIRD, COLLEEN	E/S COREY MINE RD.	1-013-000	0	0	2,960	0	0	114.49
BLACKSTOCK, HOUGHTON CO., INC.	OFF W/S GILSUM RD.	1-001-000	8,400	0	0	0	0	324.91
BLACKSTOCK, HOUGHTON CO., INC.	OFF W/S GILSUM RD.	1-002-000	28,900	0	0	0	0	1,117.85
BLAKE, THOMAS & BLAKE, JANICE	S/S PRICE RD.	5-004-001	19,400	25,300	0	0	0	1,729.00
BLANCHARD SR., RICHARD J & BLANCHARD, LINDA M	E/S GILSUM RD.	3-026-000	34,290	101,100	800	0	0	5,267.83
BLANCHARD SR., RICHARD J & BLANCHARD, LINDA M	E/S GILSUM RD.	3-026-001	0	12,500	0	0	0	483.50
BLANCHARD SR., RICHARD J & MARSHALL, MURIEL	W/S GILSUM RD.	3-024-000	0	0	7,820	0	0	302.48
BLANCHARD SR., RICHARD J & MARSHALL, MURIEL	E/S GILSUM RD.	3-025-000	25,200	41,300	0	0	0	2,572.22
BLANCHARD, DALE G & BLANCHARD, SUSAN M	W/S GILSUM RD.	3-008-001	31,100	43,600	0	0	0	2,889.40
BOBBIN, JOSEPH G & BOBBIN, SUSAN E	N/S VALLEY RD.	6-030-000	14,400	67,900	0	0	0	3,215.19
BOLLES, JOHN A & BOLLES, WENDY W	E/S SOUTH RD.	5-042-000	25,054	113,700	5,815	100	0	5,491.93
BOULERISSE, RANDALL J & BABCOCK, VICKI L	N/S HUBBARD RD.	3-094-000	19,400	36,700	0	0	0	2,169.95
BOURASSA JR., ROBERT A	OFF HUBBARD RD.	3-088-005	9,700	0	0	0	0	375.20
BOURASSA, NORMA	N/S HUBBARD RD.	3-088-002	21,710	52,000	816	0	0	2,882.67
BOURASSA, NORMA	E/S GILSUM RD.	1-018-000	0	0	1,760	0	0	68.08

INVENTORY OF PROPERTY & RESIDENT TAX  
Sullivan Property Listing 1996

Owner(s)	Location & Acreage	Tax Map #	Land Val	Bldg Val	Curr Use	Vet Exmp	Amt Due	Eld Exp
BOURASSA, NORMA	W/S CENTRE ST.	3-109-002	14,200	2,700	0	0	0	653.69
BOURASSA, SHERRY L & BOURASSA, THOMAS W	N/S ROUTE 9	6-040-002	14,900	0	0	0	0	576.33
BOYD, MICHAEL S & BOYD, JULIE & HILL, LORRAI	OFF S/S CENTRE ST.	3-060-000	11,300	42,500	0	0	0	2,101.79
BRAULT, PETER J & BRAULT, ROSEANN	W/S VALLEY RD.	4-019-000	20,230	58,600	2,094	0	0	3,130.14
BROLIN, WILLIAM W & BROLIN, GRACE	W/S SOUTH RD.	5-033-001	15,740	600	696	0	0	658.95
BROLIN, WILLIAM W & BROLIN, GRACE	W/S SOUTH RD.	5-033-002	22,300	59,800	552	0	0	3,196.98
BROOKS JR., HENRY C	SOUTH RD.	5-025-000	0	0	1,845	0	0	71.36
BROOKS JR., HENRY C	W/S SOUTH RD.N/S FERRY BROOK	5-026-000	7,397	64,200	1,496	100	0	2,727.24
BROOKS JR., HENRY C & BROWN, LINDA L	E/S SOUTH RD.	5-049-000	12,148	54,300	3,105	0	0	2,690.31
BROOKS JR., HENRY C	W/S SOUTH RD.	5-027-000	0	0	4,200	0	0	162.46
BROOKS, JEFFREY B & BROOKS, CYNTHIA	E/S SOUTH RD.	5-052-000	0	0	168	0	0	6.50
BROOKS, JEFFREY B & BROOKS, CYNTHIA	E/S SOUTH RD.	5-045-000	3,000	0	1,576	0	0	177.00
BROOKS, JEFFREY B & BROOKS, CYNTHIA	W/S SOUTH RD. COR.FERRY BROOK	5-031-000	8,644	71,100	2,248	0	0	3,171.45
BROOKS, JEFFREY B & BROOKS, CYNTHIA	E/S SOUTH RD.	5-048-001	21,500	39,900	4,484	0	0	2,548.39
BROOKS, KEITH A & BROOKS, TAMRA	N/S HUBBARD RD.	3-096-000	16,700	38,400	0	0	0	2,131.27

INVENTORY OF PROPERTY & RESIDENT TAX  
Sullivan Property Listing 1996

Owner(s)	Location & Acreage	Tax Map #	Land Val	Bldg Val	Curr Use	Vet Exmp	Amt Due	Eld Exp
BROSSEAU, MARK R & BROSSEAU, KATHERINE L L	E/S APPLE HILL RD.	6-067-002	21,500		56,500	0	0	2,978.36
BROWN, LINDA L	W/S SOUTH RD.	5-032-000	24,200		0	0	0	936.06
BURKE, MATTHEW B & BURKE, SARAH S	S/S BOLSTER POND LOT	4-002-000	7,800		0	0	0	301.70
BURKE, MATTHEW B & BURKE, SARAH S	W/S SOUTH RD.	3-128-000	22,100		38,800	960	0	2,392.74
CALHOUN JR., JOHN C	OFF W/S GILSUM RD.	1-025-000	0		0	4,822	0	196.51
CALZINI, RICHARD E	OFF E/S COREY MINE RD.	1-012-000	0		0	2,160	0	83.55
CAMPBELL, LEO J & CAMPBELL, PATRICIA H	E/S VALLEY RD.	6-009-001	12,197		0	276	0	482.46
CAMPBELL, WALLACE	N/S JENKINS LANE	3-042-001	17,136		86,700	12,280	0	4,491.37
CANNON, NORMA JEAN & HEATH, KENNETH R R	S/S GILSUM RD.	3-023-000	16,900		38,000	0	0	2,123.53
CARON, ESTATE OF, HARRY M & GONCALVES, JOAN	N/S COREY MINE RD.	1-017-000	15,454		46,100	13,056	0	2,885.91
CARPENTER, ALIDA	S/S HUBBARD RD.	5-054-000	0		0	8,732	0	337.75
CARROLL, HUGH F & MEINELT, MARLENE G	E/S CENTRE ST.	6-021-001	20,713		74,500	1,024	0	3,722.45
CASTOR, DONALD & CASTOR, SUSAN	OFF N/S GILSUM RD.	1-016-000	0		0	2,448	0	94.69
CAVALLIERE, DAREN L	W/S VALLEY RD.	6-004-000	19,300		48,300	0	0	2,640.92
CHESHIRE COUNTY FISH &	E/S FERRY BROOK RD.	5-010-000	0		0	4,992	0	193.09
CHESHIRE COUNTY FISH &	W/S FERRY BROOK RD.	5-009-000	0		0	1,040	0	40.23

INVENTORY OF PROPERTY & RESIDENT TAX  
Sullivan Property Listing 1996

Owner(s)	Location & Acreage	Tax Map #	Land Val	Bldg Val	Curr Use	Vet Exmp	Amt Due	Eld Exp
CHEVERE, RUBEN	E/S CENTRE ST.	6-022-001	18,200	0	0	0	0	703.98
CINGO-MARS, ELI & ELLSWORTH, TONI	S/S APPLE HILL RD.	6-074-000	26,967	90,600	880	0	4,581.53	
CLARIDGE, ANN T	N/S ELLIS RD.	4-010-000	23,500	43,400	0	0	2,587.69	
COFFIN JR., DAVID D	E/S BOYNTON RD.	3-016-000	0	0	2,114	0	81.77	
COFFIN JR., DAVID D	E/S BOYNTON RD.	3-018-000	0	0	1,940	0	75.04	
COFFIN JR., DAVID D	E/S BOYNTON RD.	3-016-001	0	0	257	0	9.94	
CONNOR, NANCY A	N/S ROUTE 9	6-040-003	16,600	0	0	0	642.09	
CONNOR, RICHARD W & CONNOR, BARBARA A	N/S ROUTE 9	6-040-000	21,500	82,300	0	100	3,914.98	
CORINDIA, ALAN M & CORINDIA, ELIZABETH	N/S JENKINS LANE	3-042-000	18,680	69,200	2,640	0	3,536.32	
CORINDIA, ALAN M & CORINDIA, ELIZABETH	E/S CENTRE ST.	3-131-000	2,200	0	0	0	95.10	
COTE, PETER A & COTE, GLADYS	S/S GILSUM RD.	3-007-000	15,000	18,200	0	0	1,284.18	
COTE, PETER A & COTE, GLADYS	S/S GILSUM RD.	3-007-000	0	15,400	0	0	595.67	
COX, TODD H	S/S CENTRE ST.	3-052-000	15,400	45,800	0	0	2,390.89	
CROTTO, PHILIP & CROTTO, SUSAN	N/S CENTRE ST.	3-043-006	23,300	93,000	0	0	4,498.48	
CUMMINGS, RICHARD E & CUMMINGS, BECKY	N/S CROSS RD.	3-077-004	19,700	0	0	0	762.00	
CYR, GILBERT	S/S BOWLDER RD.	2-010-000	4,300	3,400	8,329	0	620.00	

INVENTORY OF PROPERTY & RESIDENT TAX  
Sullivan Property Listing 1996

Owner(s)	Location & Acreage	Tax Map #	Land Val.	Bldg Val.	Curr Use	Vet Exp	Amt Due	Eid Exp
CYR, GILBERT	S/S ELLIS RESEVOIR	4-024-000	0	0	0	1,219	0	47.15
CYR, GILBERT	S/S BOWLDER RD.	2-010-001	0	0	0	2,376	0	91.90
DALY, ROBERT E & DALY, LYNN K	OFF N/S GILSUM RD.	1-015-000	4,700	0	0	0	0	181.80
DARBY, BENJAMIN & DARBY, NANCY	S/S CENTRE ST.	3-083-000	22,660	106,400	682	100	4,918.42	
DAVIS, PHILIP	S/S ELLIS RD.	4-014-000	17,500	64,000	0	0	3,152.42	
DEAN, KEVIN & DEAN, JANICE	W/S BOYNTON RD.	3-014-000	17,906	70,800	3,710	0	3,610.40	
DEANGELIS, EDSON R	APPLE HILL RD.	6-075-000	0	0	8,783	0	339.73	
DEANGELIS, EDSON R	N/S APPLE HILL RD.	6-076-000	0	0	1,640	0	63.44	
DEEKEN, JOHN S & DEEKEN, MARY F	W/S CENTRE ST.	5-056-001	30,500	64,200	0	0	3,699.63	
DEMERS, DAVID C & DEMERS, MARCIA R	W/S BOWLDER RD.	2-002-000	0	0	3,900	0	150.85	
DEMPSTER, CLIFFORD & DEMPSTER, LINDA	S/S HUBBARD RD.	5-051-001	22,200	129,100	0	200	5,702.28	
DEROSIER, MICHAEL & DEROSIER, CHERYL	E/S SOUTH RD.	3-088-001	20,600	38,900	0	0	2,324.47	
DONAHUE, DEBORAH A	S/S CHAPMAN POND	3-016-002	7,533	0	0	0	291.38	
DONAHUE, PAULA	S/S CHAPMAN POND	3-016-002	7,533	0	0	0	291.38	
DONAHUE, TIMOTHY	S/S CHAPMAN POND	3-016-002	7,534	0	0	0	291.42	
DUNHAM, MICHAEL J & DUNHAM, PEGGY	W/S VALLEY RD.	6-017-001	39,500	81,200	0	0	4,668.68	



INVENTORY OF PROPERTY & RESIDENT TAX

Sullivan Property Listing 1996

Owner(s)	Location & Acreage	Tax Map #	Land Val	Bldg Val	Curr Use	Vet Exp	Amt Due	Eld Exp
DUNN, PHILIP & DUNN, SUSAN	E/S SOUTH RD.	5-043-000	18,600	56,600	0	0	2,937.83	
EARNEST, ANN D	S/S HUBBARD RD.	5-053-000	17,700	45,500	0	0	2,444.58	
EDSON JR., CHARLES L & EDSON, RUTH M	E/S CENTRE ST.	3-112-002	19,797	68,200	1,680	100	3,368.71	
EGGERT, RICHARD & EGGERT, SUSAN	E/S CENTRE ST.	3-043-005	23,100	77,300	0	100	3,783.47	
EILERS, BETTINA	NW/S ROUTE 9	6-011-004	0	0	800	0	40.94	
ESTRADA, DONNA	E/S CENTRE ST.	3-051-000	12,300	10,200	0	0	880.30	
FARIA, PETER M & FARIA, JACQUELINE	E/S HEIGHTS LANE	6-062-000	13,200	16,100	0	0	1,133.32	
FARIA, PETER M & FARIA, JACQUELINE	E/S HEIGHTS LANE	6-061-000	19,500	54,400	0	0	2,858.45	
FARIA, PETER M & FARIA, JACQUELINE	W/S HEIGHTS LANE	6-059-000	500	0	0	0	19.34	
FITZPATRICK, JOSEPH J & FITZPATRICK, JEAN	E/S CENTRE ST.	6-020-000	43,281	85,200	13,122	0	5,477.20	
FITZPATRICK, JOSEPH J & FITZPATRICK, JEAN	W/S CENTRE ST.	6-024-000	19,800	0	0	0	765.86	
FONTAINE, JAMES	N/S CENTRE ST.	3-040-001	23,200	20,400	0	100	1,586.45	
FOOTE, STEPHEN W	N/S GILSUM RD.	3-040-000	51,300	0	0	0	1,984.28	
FOOTE, STEPHEN W	N/S CENTRE ST.	3-134-000	35,200	2,500	0	0	1,458.24	
FORREST, JAMES A	W/S CENTRE ST.	3-108-000	20,600	20,500	0	0	1,589.75	
FRAZIER, ELVA L	W/S VALLEY RD.	4-033-000	0	0	7	0	0.27	

INVENTORY OF PROPERTY & RESIDENT TAX  
Sullivan Property Listing 1996

Owner(s)	Location & Acreage	Tax Map #	Land Val	Bldg Val	Curr Use	Vet Exmp	Amt Due	Eid Exp
FRAZIER, ELVA L	E/S VALLEY RD.	4-008-000	16,024	36,700	3,901	0	2,190.26	
FRAZIER, TIMOTHY M & FRAZIER, KAREN K	W/S VALLEY RD.	4-029-000	22,160	58,400	1,299	0	3,166.31	
FRAZIER, TIMOTHY M & FRAZIER, KAREN K	E/S VALLEY RD.	4-030-000	0	0	115	0	4.45	
GAGNE, DAVID D & GAGNE, MICHELLE	W/S SOUTH RD.	3-122-000	23,500	68,100	0	0	3,543.09	
GARRAPY, ALICE F	N/S OLD CONCORD RD.	6-064-000	30,800	65,700	0	0	3,732.62	
GASBARRE, ESTATE OF, ANTHONY J	E/S CENTRE ST.	6-021-000	16,421	119,300	3,340	0	5,428.88	
GASBARRE, ESTATE OF, ANTHONY J	SW/S CENTRE ST.	6-023-000	0	0	9,928	0	394.02	
GEDDES, PAUL K	OFF W/S GILSUM RD.	1-020-000	5,400	0	0	0	208.87	
GILSON, NORACE P & GILSON, VIRGINIA	E/S SOUTH RD.	3-085-000	36,800	51,100	0	0	3,399.97	
GLADU JR., PHILIP R & GLADU, PAMELA	S/S CHURCH ST.	3-066-000	21,500	57,100	0	100	2,940.25	
GLAZIER, ALBERT & GLAZIER, MILDRED	E/S FERRY BROOK RD.	5-013-000	10,855	19,600	4,896	0	1,357.38	
GLAZIER, ALBERT & GLAZIER, MILDRED	W/S FERRY BROOK RD.	5-015-000	0	0	672	0	25.99	
GLAZIER, WALTER W	OFF W/S SOUTH RD.	5-034-000	6,200	0	0	0	239.82	
GLINE, CHERYL A	E/S VALLEY RD.	6-048-000	26,700	0	0	0	1,032.76	
GLINE, CHERYL A	N/S VALLEY RD.	6-028-000	16,700	56,100	0	0	2,815.90	
GOEDICKE, MARIE M	N/S CROSS RD.	3-076-000	14,228	15,100	1,120	0	1,177.73	

INVENTORY OF PROPERTY & RESIDENT TAX  
Sullivan Property Listing 1996

Owner(s)	Location & Acreage	Tax Map #	Land Val	Bldg Val	Curr Use	Vet Exmp	Amt Due	Eid Exp
GOLDEN, TIMOTHY & GOLDEN, TAMARA	W/S CENTRE ST.	6-034-000	21,100	46,200	0	0	0	2,603.16
GOODMAN, JOAN F	W/S CENTRE ST.	5-058-000	0	0	2,656	0	0	102.73
GOODNOW, LESLIE H & GOODNOW, ALMA M	S/S VALLEY RD.	6-036-000	900	0	0	0	0	34.81
GOODNOW, LESLIE H & GOODNOW, WALTER L L	OFF E/S BOYNTON RD.	3-019-000	0	0	1,512	0	0	58.48
GOODNOW, LESLIE H & GOODNOW, WALTER L L	N/S ROUTE 9	6-041-000	0	0	2,010	0	0	77.75
GOODNOW, LESLIE H & GOODNOW, ALMA M	W/S VALLEY RD.	6-025-000	20,880	81,800	737	200	3,800.17	
GOODNOW, PHILIP & GOODNOW, SANDRA	W/S CENTRE ST.	3-044-001	35,900	43,300	0	0	0	3,063.46
GRANT, GERALD & GRANT, JUDITH B	N/S FERRY BROOK RD.	5-022-000	3,300	0	0	0	0	127.64
GRANT, GERALD & GRANT, JUDITH B	S/S FERRY BROOK RD.	5-019-000	17,384	76,500	1,162	0	3,676.38	
GRAVES, COREY W & GRAVES, PAMELA	N/S OLD CONCORD RD.	6-063-001	20,400	37,000	0	0	0	2,242.43
GRAY, KERMIT M & GRAY, ANN M	E/S VALLEY RD.	6-015-000	24,000	33,300	0	100	2,116.36	
GRAY, ROBERT & GRAY, LORRIE	W/S CENTRE ST.	6-033-000	12,200	56,600	0	0	0	2,661.18
GUYETTE, JODY	E/S CENTRE ST.	3-045-000	14,700	29,400	0	0	0	1,705.79
HABERMAN, SIMON V	E/S GILSUM RD.	3-030-000	34,640	45,300	11,806	0	3,548.74	
HALL, DAVID N & HALL, HELEN S	W/S FERRY BROOK RD.	5-014-000	4,660	200	5,892	0	0	415.89
HALL, DAVID N & HALL, HELEN S	E/S FERRY BROOK RD.	5-012-000	900	0	0	0	0	34.81

INVENTORY OF PROPERTY & RESIDENT TAX  
Sullivan Property Listing 1996

Owner(s)	Location & Acreage	Tax Map #	Land Val	Bldg Val	Curr Use	Vet Use	Vet Exmp	Amt Due	Eld Exp
HALL, GEORGE A	E/S CENTRE ST.	3-112-001	32,100	55,100	0	0	0	3,372.90	
HAMILTON, HAZEL	S/S CENTRE ST.	3-053-000	19,200	0	0	0	0	742.66	
HAMILTON, STEPHEN & HAMILTON, NANCY	W/S GILSUM RD.	3-032-000	34,700	23,900	0	0	100	2,166.65	
HAMILTON, STEPHEN & HAMILTON, NANCY	W/S GILSUM RD.	3-032-001	0	13,100	0	0	0	506.71	
HAMILTON, STEPHEN & HAMILTON, NANCY	W/S GILSUM RD.	3-032-002	0	14,000	0	0	0	541.52	
HAMILTON, STEPHEN & HAMILTON, NANCY	W/S GILSUM RD.	3-032-003	0	29,900	0	0	0	1,156.53	
HAMILTON, STEPHEN & HAMILTON, NANCY	W/S GILSUM RD.	3-032-004	0	4,850	0	0	0	187.60	
HAMILTON, STEPHEN & HAMILTON, NANCY	W/S GILSUM RD.	3-032-007	0	9,000	0	0	0	348.12	
HAMILTON, STEPHEN & HAMILTON, NANCY	W/S GILSUM RD.	3-032-008	0	28,600	0	0	0	1,106.25	
HAMMOND JR., FRANK W & HAMMOND, MARY	S/S OLD CONCORD RD.	6-067-000	0	0	1,939	0	0	75.00	
HAMMOND JR., JOHN J	OFF CENTRE ST.	3-115-000	0	0	1,200	0	0	46.42	
HANSON, LESLIE	W/S SOUTH RD.	5-033-003	0	35,200	0	0	0	1,361.54	
HARDY, PRISCILLA A & BACALL, DARCY L	E/S CENTRE ST. N/S VALLEY RD. 6-031-000	22,400	115,100	0	0	0	0	5,318.50	
HAYNES, ROBERT D & HAYNES, WENDY A	N/S HUBBARD RD.	3-095-000	20,600	52,600	0	0	0	2,831.38	
HEEMSOOTH, FREDERICK C & HEEMSOOTH, CATHERINE M	E/S CENTRE ST.	3-119-000	27,200	41,600	0	0	100	2,561.18	

INVENTORY OF PROPERTY & RESIDENT TAX  
Sullivan Property Listing 1996

Owner(s)	Location & Acreage	Tax Map #	Land Val	Bldg Val	Curr Use	Vet Exmp	Amt Due	Eld Exp
HENAULT, STEPHEN & HENAULT, CINDY L	N/S CENTRE ST.	3-037-000	26,300	68,200	0	0	0	3,655.26
HENNINGER, ROBERT	W/S CENTRE ST	5-058-002	7,400	0	0	0	0	286.23
HENRY, DIANE	B/O W/S SOUTH RD.	5-028-001	0	28,600	0	0	0	1,106.25
HENRY, NEIL A & HENRY, DIANE	W/S SOUTH RD.	5-028-000	31,000	72,700	0	0	0	4,011.12
HENRY, NEIL A & HENRY, DONNA L	B/O W/S SOUTH RD.	5-028-002	0	105,800	0	0	0	4,092.34
HOFFMAN, JOHN E & HOFFMAN, JEAN W	S/S BOWLDER RD.	2-006-000	0	0	806	0	0	31.18
HOFFMAN, JOHN E & HOFFMAN, JEAN W	SE/S BOWLDER RD.	2-006-001	0	0	235	0	0	9.09
HOFFMAN, JOHN E & HOFFMAN, JEAN W	N/S BOWLDER RD.	2-005-000	0	0	4,643	0	0	179.59
HOFFMAN, JOHN E & HOFFMAN, JEAN W	W/S BOWLDER RD.	2-012-000	0	0	15,241	0	0	589.52
HOFFMAN, JOHN E & HOFFMAN, JEAN W	W/S BOWLDER RD.	2-011-000	25,576	290,900	13,756	0	0	12,773.37
HOTCHKISS, RICHARD M & HOTCHKISS, THERESE I	N/S CROSS RD.	4-007-000	22,349	77,200	7,720	0	0	4,149.16
HOTCHKISS, RICHARD M & HOTCHKISS, THERESE I	N/S CROSS RD.	3-077-003	0	0	30	0	0	1.16
HOTCHKISS, RICHARD M & HOTCHKISS, THERESE I	N/S CROSS RD.	3-077-000	21,685	67,400	5,169	0	0	3,645.74
HOTCHKISS, RICHARD M & HOTCHKISS, THERESE I	N/S CROSS RD.	3-077-001	21,400	0	0	0	0	827.75
HOTCHKISS, RICHARD M & HOTCHKISS, THERESE I	S/S CROSS RD.COR BOWLDER RD.	4-016-000	17,368	25,600	2,446	0	0	1,764.35

INVENTORY OF PROPERTY & RESIDENT TAX  
Sullivan Property Listing 1996

Owner(s)	Location & Acreage	Tax Map #	Land Val	Bldg Val	Curr Use	Vet Exmp	Amt Due	Eld Exp
HOTCHKISS, RICHARD M & HOTCHKISS, THERESE I	CUMMINGS DR. OFF CROSS RD.	3-077-002	22,052	114,400		2,223	0	5,363.95
HOWARD, DARLENE	NW/S BOWLDER RD.	2-008-000	23,600	54,200		0	0	3,009.30
HOWARD, REX O & HOWARD, VIRGINIA M	E/S BOYNTON RD.	3-015-000	10,391	10,400		756	100	733.44
HUGHES, MITCHELL	W/S VALLEY RD.	4-021-002	11,800	6,900		0	0	723.32
HULL, MALCOLM	OFF W/S COREY MINE RD.	1-009-000	5,400	0		0	0	218.87
HULL, RONALD R & HULL, MARY M	N/S ROUTE 9	6-013-001	34,402	133,100		1,040	0	6,519.20
HUMMEL, ROBERT L & HUMMEL, GAIL E	W/S GILSUM RD.	3-031-005	28,190	110,500		744	0	5,393.31
HUMMEL, ROBERT L & HUMMEL, GAIL E	W/S GILSUM RD.	3-031-002	700	0		1,248	0	75.35
JACKSON JR., LAWRENCE	W/S SOUTH RD.	3-124-000	21,800	26,300		0	0	1,860.51
JACKSON SR., LAWRENCE & JACKSON, LINDA D	E/S SOUTH RD.	3-087-000	25,300	50,000		0	0	2,912.60
JACKSON, LESLIE E & JACKSON, JOANNE M	N/S HUBBARD RD.	3-091-000	22,200	17,600		0	0	1,539.46
JACKSON, REGINALD L & JACKSON, JUNE	HEIGHTS LANE	6-060-000	15,700	48,200		0	100	2,371.65
JACKSON, THOMAS L & JACKSON, LANA M	S/S ROUTE 9	6-058-000	25,600	50,200		0	100	2,831.94
JARVIS, RICHARD & JARVIS, CARLENE	W/S GILSUM RD.	3-031-001	25,240	77,900		3,661	0	4,131.06
JARVIS, RICHARD & JARVIS, CARLENE	OFF GILSUM RD.	3-031-004	0	0		4,100	0	158.59

INVENTORY OF PROPERTY & RESIDENT TAX  
Sullivan Property Listing 1996

Owner(s)	Location & Acreage	Tax Map #	Land Val	Bldg Val	Curr Use	Vet Exmp	Amt Due	Eld Exp
JEWETT, HEIRS OF, C/O THEODORE	N/S CROSS RD.	3-075-000	0	0	0	827	0	31.99
JEWETT, HEIRS OF, C/O THEODORE	S/S CENTRE ST.	3-083-001	0	0	0	4,233	0	163.73
JEWISS, DONALD E & JEWISS, KATHLEEN	E/S FERRY BROOK RD.	5-018-000	11,900	12,600	12,600	0	0	947.66
JOHNSON, KEITH W & JOHNSON, JOAN A	W/S CENTRE ST.	3-106-000	22,000	52,800	52,800	0	0	2,893.26
JONES SR., ALAN C & JONES, MARGARET	S/S ELLIS RD. E/S VALLEY RD. 4-015-000	36,500	34,700	0	0	0	0	2,754.02
JOYAL, CLAUDE F & JOYAL, MATTHEW E	OFF E/S COREY MINE RD.	1-009-001	5,000	0	0	0	0	203.40
KAPACZIEWSKI, WILLIAM	S/S ELLIS RD.	4-022-000	18,007	71,800	71,800	5,760	0	3,696.53
KATZE, RICHARD	S/S CROSS RD.	4-017-000	15,188	127,900	127,900	1,198	0	5,580.98
KATZE, RICHARD	S/S CROSS RD.	3-078-000	0	0	0	595	0	23.01
KEATING, DENIS M & KEATING, LINDA	N/S HUBBARD RD.	3-103-000	33,600	88,000	88,000	0	0	4,703.49
KEENE AMATEUR ASTRONOMERS	W/S TYLER LANE	5-045-001	0	1,400	1,400	0	0	54.15
KEENE, DOUGLAS W & KEENE, RISA G	S/S APPLE HILL RD.	6-078-000	32,700	142,000	142,000	0	0	6,757.40
KEESE, KRISTINE M	N/S ROUTE 9	6-013-000	0	0	0	2,224	0	86.02
KELLER, EDWARD & KELLER, PATRICIA	E/S ARLEN LANE	3-057-000	8,800	41,400	41,400	0	0	1,961.16
KENYON, STEVEN G & KENYON, LINDA M	S/S CROSS RD.	4-018-000	9,413	0	0	1,137	0	408.07
KENYON, STEVEN G & KENYON, LINDA M	E/S OLD CONCORD RD.	6-068-000	18,000	67,500	67,500	0	0	3,307.14

INVENTORY OF PROPERTY & RESIDENT TAX  
Sullivan Property Listing 1996

Owner(s)	Location & Acreage	Tax Map #	Land Val	Bldg Val	Curr Use	Vet Exp	Amt Due	Eld Exp
KETTLER, ROBERT	W/S GILSUM RD.	3-008-000	21,540	53,400		5,709	0	3,119.50
KEY, ELIZABETH	S/S CENTRE ST.	5-002-000	62,200	5,000		0	0	2,625.29
KINGSBURY, GEORGE E & KINGSBURY, ROSALIE A	S/S CENTRE ST.	3-050-000	32,500	14,600		0	0	1,821.83
KINGSBURY, WILLIAM E	OFF S/S CENTRE ST.	3-049-000	13,900	11,200		0	0	970.87
KINSON, DAVID W & KINSON, LINDA J	N/S GILSUM RD.	1-027-000	27,786	63,900		1,472	0	3,603.35
KNOX JR., EVERETT L & KNOX, MARGARET B	W/S SOUTH RD.	5-029-000	36,300	103,300		0	0	5,399.73
KORDT, ELEANOR	OFF E/S GILSUM RD.	3-029-000	0	0		2,112	0	81.69
KOZACZEK, LESLIE K & KOZACZEK, JENNIFER	E/S SOUTH RD.	5-044-000	24,000	40,500		0	0	2,494.86
L & B TRUCK SERVICE, INC.	W/S CENTRE ST.	3-109-001	0	30,100		0	0	1,164.27
L & B TRUCK SERVICE, INC.	W/S CENTRE ST.	3-109-001	0	33,400		0	0	1,291.91
L & B TRUCK SERVICE, INC.	W/S CENTRE ST.	3-109-001	25,300	0		0	0	978.60
L.B.J. LAND LEASE CO.	S/S BOLSTER PD S/S BOWLDER RD							
	4-003-000	10,700	24,700			0	0	1,369.27
LABADIE, BARBARA S	W/S NEW ROAD	3-003-000	5,400	0		0	0	208.87
LABADIE, BARBARA S	W/S GILSUM RD.	1-018-001	0	0		1,925	0	74.46
LABADIE, BARBARA S	E/S SOUTH RD.	3-089-001	22,807	31,900		890	0	2,150.49
LABADIE, RICHARD & LABADIE, JOYCE	W/S VALLEY RD.	6-003-000	22,300	60,400		0	100	3,098.84



INVENTORY OF PROPERTY & RESIDENT TAX  
Sullivan Property Listing 1996

Owner(s)	Location & Acreage	Tax Map #	Land Val	Bldg Val	Curr Use	Vet Exmp	Amt Due	Eld Exp
LACKEY JR., FRANK P & FISK, LISA A	E/S SOUTH RD. & HUBBARD RD.	5-051-000	28,800	47,800	0	0	2,962.89	
LAKE, SCOTT E	N/S GILSUM RD.	1-028-000	27,000	69,800	0	0	3,744.22	
LANTZ, WILLIAM & LANTZ, SUSAN	W/S GILSUM RD.	1-021-003	14,774	111,200	1,375	0	4,925.86	
LANTZ, WILLIAM & LANTZ, SUSAN	OFF W/S GILSUM RD.	1-021-001	0	0	1,334	0	51.60	
LAVIGNE, RANDOLPHE & LAVIGNE, GAIL A	S/S HUBBARD RD.	5-060-000	25,900	85,400	0	0	4,305.08	
LAZZARO, KEITH & ALEXANDER, ROMIE L	S/S HUBBARD RD.	5-055-000	8,275	30,500	744	0	1,543.88	
LEE III, WALTER C	E/S CENTRE ST.	3-114-000	26,711	106,700	379	0	5,175.00	
LEE III, WALTER C	E/S CENTRE ST.	3-114-001	0	0	325	0	12.57	
LEE, EDWARD & LEE, JOANA	END TYLER LANE	5-047-000	20,160	84,100	8,720	0	4,370.07	
LESTER, FRANCIS G & LESTER, DOROTHY	E/S APPLE HILL RD.	6-067-001	27,312	78,000	1,634	100	4,036.67	
LINCOLN, FRANK & LINCOLN, JO ANN	N/S VALLEY RD.	6-037-000	16,600	86,000	0	0	3,968.57	
LITTLE, JOHN F & LITTLE, CAROLE J	W/S APPLE HILL RD.	6-071-000	0	0	240	0	9.28	
LITTLE, JOHN F & LITTLE, CAROLE J	E/S APPLE HILL RD.	6-070-000	23,208	46,800	4,835	0	2,894.93	
LUCY, SARAH	E/S CENTRE ST.	3-117-000	25,600	51,900	0	0	3,027.68	
MALAGUTI, PAUL D & MALAGUTI, LYNN M	S/S CENTRE ST.	3-048-000	15,595	81,000	1,360	0	3,788.90	
MALAGUTI, PAUL D & MALAGUTI, LYNN M	W/S CENTRE ST.	3-038-001	0	0	400	0	15.47	

INVENTORY OF PROPERTY & RESIDENT TAX  
Sullivan Property Listing 1996

Owner(s)	Location & Acreage	Tax Map #	Land Val	Bldg Val	Curr Use	Vet Exmp	Amt Due	Eld Exp
MANN, ANTONIA & MANN, DAVID A A	NW/S CENTRE ST.	3-043-007	0	0	0	6,320	0	244.46
MANN, ANTONIA & MANN, DAVID A A	NW/S CENTRE ST.	3-043-008	0	0	0	410	0	15.86
MARQUIS, MICHAEL & MARQUIS, NANCY	N/S SOUTH RD.	3-129-000	0	0	0	2,183	0	84.44
MARTIN, ERIC P & PARKHURST, DAWN	GILSUM RD.	1-024-001	23,000	49,300		0	0	2,796.56
MCCANN, EDWARD J & McCANN, ELEENE C	E/S CENTRE ST.	3-084-000	25,261	90,200		2,512	100	4,463.20
MCCANN, EDWARD J & McCANN, ELEENE C	W/S SOUTH RD.	3-062-000	0	0	0	180	0	6.96
McDERBY, JAMES T	E/S CENTRE ST.	3-113-000	19,800	52,600		0	0	2,828.43
McKENNA, JOHN J	E/S GILSUM RD.	1-005-000	21,200	0	0	0	0	830.02
MERRIFIELD, ALFRED & MERRIFIELD, LAURA	N/S JENKINS LANE	3-041-000	23,083	68,300		4,536	0	3,710.15
MERRIFIELD, ALFRED & MERRIFIELD, LAURA	S/S JENKINS LANE/CENTRE ST.	3-133-000	0	0	0	320	0	12.38
MERRILL, BRUCE K	S/S CHURCH ST.	3-067-000	2,100	0	0	0	0	81.23
MEUSE, DALE R	W/S GILSUM RD.	3-031-003	17,900	32,400		0	0	1,965.06
MILLER, EDGAR J & MILLER, GLORIA J	N/S CHAPMAN ROAD	3-017-000	800	0	0	0	0	30.94
MILLOTTE, PRISCILLA C	E/S SOUTH RD.	3-089-000	24,588	96,800		1,040	0	4,782.88
MONROE, WILLIAM R & MONROE, MARION	GILSUM RD.	3-006-000	16,500	33,600		0	0	1,937.87
MOONEY, MICHAEL J	OFF S/S CENTRE ST.	3-130-000	750	300		1,960	0	116.43

INVENTORY OF PROPERTY & RESIDENT TAX  
Sullivan Property Listing 1996

Owner(s)	Location & Acreage	Tax Map #	Land Val	Bldg Val	Curr Use	Vet Exmp	Amt Due	Eld Exp
MOONEY, MICHAEL J & MOONEY, MICHAEL J	S/S CENTRE ST.	3-054-000	8,300	21,900	0	0	1,168.14	
MOORE, CHARLES W & MOORE, SHELBY J	N/S CENTRE ST.	3-043-004	23,800	75,700	0	0	3,648.66	
MOORE, VALERIE B & MOORE, ROBERT	W/S SOUTH RD.	5-024-000	12,800	500	0	0	524.44	
MORRESSEY JR., JOHN E & MORRESSEY, BARBARA A	W/S APPLE HILL RD.	6-072-000	30,300	53,900	0	0	3,256.86	
MOSLEY, JOE S	W/S SOUTH RD.	3-120-000	29,087	62,300	1,408	0	3,589.31	
MOTTER, ANDREW & MOTTER, SIGNE	S/S ELLIS RD.	4-011-000	15,715	78,700	4,342	0	3,858.12	
MOTTER, ANDREW & MOTTER, SIGNE	S/S ELLIS RD.	4-011-001	20,435	69,400	2,797	0	3,618.84	
MURDOCK, E., INC.	E/S BOWLDER RD./N/S ELLIS RD.	4-006-000	0	0	31,584	0	1,221.67	
MURDOCK, E., INC.	S/S ELLIS RESEVOIR	4-006-001	0	0	880	0	34.04	
MURDOCK, E., INC.	E/S VALLEY RD.	4-027-000	0	0	4,800	0	185.66	
MURRIN, MICHAEL & MURRIN, CLAIRE	N/S VALLEY RD.	6-038-000	7,700	200	0	0	305.57	
MURRIN, MICHAEL & MURRIN, CLAIRE	S/S VALLEY RD.	6-039-000	15,700	64,100	0	0	3,086.66	
MYERS, HAROLD E & MYERS, ROSALIE	W/S CENTRE ST.	3-107-000	29,400	12,600	0	0	1,624.56	
NEFF, ALAN & NEFF, JANE	S/S RUGG RD.	6-019-000	16,000	31,500	0	0	1,837.30	
NEW ENGLAND TELEPHONE CO.	S/S OLD CONCORD RD.	6-051-000	17,000	85,400	0	0	3,960.83	
NEWELL, DEBORAH J	W/S CENTRE ST.	3-103-001	25,200	77,000	0	0	3,953.10	

INVENTORY OF PROPERTY & RESIDENT TAX  
Sullivan Property Listing 1996

Owner(s)	Location & Acreage	Tax Map #	Land Val	Bldg Val	Curr Use	Vet Exmp	Amt Due	Eld Exp
NEWELL, JAMES D & NEWELL, SANDRA L	SOUTH RD.	3-129-001	19,100	64,900	0	0	3,249.12	
NEWMAN, RICHARD C	N/S CROSS RD.	4-034-000	12,000	46,900	0	0	2,278.25	
NICHOLS, STANLEY	S/S HUBBARD RD.	5-059-000	17,700	63,900	0	100	3,056.29	
NIMS, DAVID O	W/S SOUTH RD.	5-035-000	0	0	1,600	0	61.89	
NIMS, DAVID O	E/S SOUTH RD.	5-035-001	400	0	0	0	15.47	
NIMS, FLOYD A & NIMS, JULIE A	E/S OLD CONCORD RD.	6-056-002	21,300	29,000	0	0	1,945.60	
NIMS, FRANK L	W/S BOWLDER RD.	2-004-000	13,288	0	3,456	0	647.66	
NIMS, FRANK L	E/S CENTRE ST.	3-112-000	27,600	75,400	0	700	3,284.04	
NIMS, HERBERT G & NIMS, SLYVIA R	E/S OLD CONCORD RD.	6-056-001	23,710	72,200	2,227	0	3,833.90	
NOLAN, CHARLES F & NOLAN, ANNE M	W/S CENTRE ST.	3-044-000	13,500	69,400	0	0	3,206.57	
NOONAN, DENNIS M & NOONAN, LYNN M	N/S CENTRE ST.	3-063-000	16,300	77,700	0	0	3,635.92	
NORMAND, RICHARD E	S/S COREY MINE RD/E/S GILSUM	1-023-000	18,344	47,900	2,560	0	2,661.34	
OLSEN FAMILY LIMITED	E/S OLD COUNTY RD.	1-014-000	0	0	48,668	0	1,882.48	
OUELLETTE, DELBERT J & OUELLETTE, MARIE	E/S BOWLDER RD.	4-005-000	19,000	32,000	0	0	1,992.41	
OUELLETTE, DELBERT J & OUELLETTE, MARIE	W/S BOWLDER RD.	2-017-000	18,900	2,800	0	0	849.36	
OUELLETTE, JOSEPH D & BOUCHIE, HEIDI A	W/S SOUTH RD.	3-120-001	19,100	33,800	0	0	2,066.63	

INVENTORY OF PROPERTY & RESIDENT TAX  
Sullivan Property Listing 1996

Owner(s)	Location & Acreage	Tax Map #	Land Val	Bldg Val	Curr Use	Vet Exmp	Amt Due	Eld Exp
OVSENIK, JOSEPH D & OVSENIK, AUDREY M	W/S APPLE HILL RD.	6-052-000	52,500	101,100	100	0	5,841.25	
PAQUETTE, DALE & PAQUETTE, JOYCE	W/S BOWLDER RD.	2-016-000	21,000	12,500	0	0	1,308.74	
PAQUETTE, HECTOR F & PAQUETTE, BONNIE	PRICE RD.	5-005-000	51,200	182,000	0	0	9,020.18	
PAQUETTE, MARK & PAQUETTE, DONNA A	W/S GILSUM RD.	3-033-000	14,300	35,200	0	0	1,933.81	
PARKER, BRENDA	W/S VALLEY RD.	6-029-000	28,863	57,200	100	1,200	3,275.33	
PARKER, BRENDA	S/S VALLEY RD.	6-046-000	0	0	120	0	4.64	
PARKER, BRENDA	W/S VALLEY RD.	6-017-000	34,600	35,300	0	0	2,703.73	
PARKER, THEODORE E & PARKER, MARY K	S/S CENTRE ST.	3-082-000	31,800	89,800	0	100	4,603.49	
PATNODE, GARY & PATNODE, TRICIA	OFF S/S ROUTE 9	6-042-001	21,332	79,500	3,328	0	4,028.91	
PATTERSON, CHRISTA H	END OFF PRICE RD.	5-004-000	15,091	44,700	3,327	0	2,441.40	
PERKINS, SHARON MJK	N/S OLD CONCORD RD.	6-063-002	23,300	52,700	0	0	2,969.08	
PERNE, ESTHER J	NW/S ROUTE 9	6-011-002	20,100	13,200	0	0	1,288.04	
PHILBRICK, FRANKLIN M & PHILBRICK, DONNA	W/S HUBBARD RD.	3-092-000	21,600	43,100	0	0	2,502.60	
PHILLIPS, JESSE R	N/S CENTRE ST.	3-036-000	15,400	19,900	0	0	1,365.40	
PHINNEY, ROBERT A & PHINNEY, JANE A	E/S GILSUM RD.	1-006-000	11,764	9,600	1,005	0	865.23	
PHINNEY, ROBERT A & PHINNEY, JANE A	W/S GILSUM RD.	1-004-000	0	0	200	0	7.74	

INVENTORY OF PROPERTY & RESIDENT TAX  
Sullivan Property Listing 1996

Owner(s)	Location & Acreage	Tax Map #	Land Val	Bldg Val	Curr Use	Vet Exp	Amt Due	Eld Exp
PIPER, WINTHROP W	S/S & W/S GILSUM RD.	3-004-000	0	0	1,350	0	52.22	
PLANTE, GORDON	W/S CENTRE ST./ M.H. ONLY	3-044-002	0	23,100	0	100	406.71	Yes
POWERS, PETER & POWERS, DONNA	W/S VALLEY RD.	6-006-000	20,300	51,400	0	100	2,673.36	
PRATT, CHARLES C & PRATT, GAYNELLE	W/S VALLEY RD.	4-021-003	17,300	0	0	0	669.16	
PRATT, CHARLES C & PRATT, GAYNELLE	E/S VALLEY RD.	4-028-000	22,300	65,400	0	100	3,292.24	
PRICE SR., ROGER E & PRICE, DORIS E	N/S OLD CONCORD RD.	6-057-000	27,000	72,300	0	100	3,740.92	
PRIMROSE, DONALD R & PRIMROSE, KATHLEEN	S/S CENTRE ST.	3-047-000	34,200	0	16,994	0	1,980.18	
PRIMROSE, KATHLEEN	W/S SOUTH RD.	3-123-000	19,400	15,800	0	0	1,375.16	
PRIMROSE, KATHLEEN	N/S BOWLDER RD.	2-005-001	15,700	20,400	4,735	0	1,579.50	
PUBLIC SERVICE CO. OF N.H.	PUBLIC SERVICE CO. OF NH	7-777-777	0	330,277	0	0	12,775.11	
PUTNAM, HOWARD & PUTNAM, JUDITH	N/S ELLIS RD.	4-012-000	20,543	69,300	1,016	0	3,514.43	
RAWSON, ESTATE OF, C/O	OFF E/S GILSUM RD.	3-029-002	3,100	0	0	0	119.91	
RAWSON, ESTATE OF, NIMS	OFF E/S GILSUM RD.	3-029-001	3,100	0	0	0	119.91	
RIOUX, WILLIAM E & RIOUX, CINDY J	S/S OLD CONCORD RD.	6-055-000	18,400	96,600	0	0	4,492.68	
RIOUX, WILLIAM E & RIOUX, CINDY J	S/S OLD CONCORD RD.	6-054-000	0	0	1,566	0	70.57	

INVENTORY OF PROPERTY & RESIDENT TAX  
Sullivan Property Listing 1996

Owner(s)	Location & Acreage	Tax Map #	Land Val	Bldg Val	Curr Use	Vet Exmp	Amt Due	Eld Exp
RIOUX, WILLIAM E & RIOUX, CINDY J	E/S APPLE HILL RD.	6-053-000	0	0	0	1,100	0	52.55
ROBBINS, KATHLEEN P	W/S GILSUM RD.	3-031-000	32,557	65,800	2,670	0	3,907.72	
ROBERTS, ELAINE M	E/S CENTRE ST.	3-118-000	0	0	0	1,200	0	46.42
ROBERTS, JOYCE E	N/S HUBBARD RD.	3-099-000	17,700	59,400	0	0	3,012.05	
ROBERTS, WALTER E & ROBERTS, JOYCE E	S/S RUGG RD.	6-027-001	13,800	16,600	0	0	1,187.63	
ROBINSON JR., EARL J	E/S SOUTH RD. COR HUBBARD RD.	3-090-000	20,900	7,700	0	0	1,106.25	
ROBINSON JR., RICHARD L & ROBINSON, MARILYN M	W/S SOUTH RD.	3-126-000	22,800	24,500	0	0	1,829.56	
ROBINSON JR., WILLIAM J & ROBINSON, LILA M	W/S SOUTH RD.	3-127-000	13,600	6,100	0	0	762.00	
ROBINSON JR., WILLIAM J & ROBINSON, LILA M	W/S SOUTH RD.	3-125-000	21,500	23,300	0	0	1,732.86	
ROBINSON, WILLIAM A	S/S HUBBARD RD.	5-057-000	35,200	72,900	0	100	4,081.31	
RODOLITZ, ANNE C	N/S CENTRE ST. & CHURCH ST.	3-068-000	48,900	127,700	0	0	6,880.89	
ROKES, KEITH M & ROKES, CRYSTAL	N/S FERRY BROOK RD.	5-020-000	14,600	56,600	0	0	2,754.02	
ROWE, RICHARD C & ROWE, KATHLEEN N	W/S CENTRE ST./VALLEY RD.	6-035-000	17,700	68,800	0	100	3,245.82	
RUBEGA, MARY	NW/S VALLEY RD.	4-021-000	18,808	75,100	1,792	0	3,701.68	
RUBEGA, MARY	W/S VALLEY RD.	4-020-000	0	0	2,432	0	94.07	

INVENTORY OF PROPERTY & RESIDENT TAX  
Sullivan Property Listing 1996

Owner(s)	Location & Acreage	Tax Map #	Land Val	Bldg Val	Curr Use	Vet Exmp	Amt Due	Eld Exp
SAKOWICZ, JAMES R & SAKOWICZ, JOYCE M	N/S CENTRE ST.	3-034-000	25,761	38,900	400	0	2,516.56	
SAKOWICZ, JAMES R & SAKOWICZ, JOYCE M	N/S CENTRE ST.	3-035-000	0	0	210	0	8.12	
SCHMITT, FRED A & SCHMITT, ALICE J	S/S ROUTE 9	6-042-000	20,900	75,900	0	100	3,644.22	
SCULLY, JAMES J & SCULLY, GRACE A	W/S SOUTH RD.	3-121-000	14,200	27,000	0	0	1,593.62	
SEAFIELD PINES HOSPITAL CORP.	OFF N/S ROUTE 9	5-046-000	2,250	0	13,360	0	603.79	
SEAFIELD PINES HOSPITAL CORP.	OFF N/S ROUTE 9	5-046-001	14,500	0	0	0	560.86	
SHEEHAN, CONSTANCE	N/S CENTRE ST. COR GILSUM RD. 3-064-000	26,000	72,500	0	100	0	3,709.98	
SICA, MARIO	OFF E/S COREY MINE RD. 1-011-000	16,100	0	0	0	0	632.75	
SMITH, MARK W & SMITH, HEIDI M	S/S GILSUM RD.	3-012-000	16,700	18,500	0	0	1,375.16	
SMITH, RANDALL & SMITH, SHEILA	E/S FERRY BROOK RD.	5-013-001	0	20,700	0	0	800.68	
SMITH, RANDALL & SMITH, MARK W	OFF E/S FERRY BROOK RD. 5-011-000	11,300	0	0	0	0	437.08	
SMITH, RICHARD H & SMITH, ANA	W/S BOWLDER RD.	2-015-000	0	0	11,493	0	444.55	
SMITH, STERLING E & SMITH, MARY V	N/S HUBBARD RD.	3-093-000	20,400	600	0	0	812.28	
SOCIETY FOR THE PROTECTION OF	E/S GILSUM RD.	1-030-000	0	0	102	0	3.95	
SOCIETY FOR THE PROTECTION OF	E/S GILSUM RD.	1-029-000	0	0	6,054	0	234.17	



INVENTORY OF PROPERTY & RESIDENT TAX  
Sullivan Property Listing 1996

Owner(s)	Location & Acreage	Tax Map #	Land Val	Bldg Val	Curr Use	Vet Exmp	Amt Due	Eld Exp
SOCIETY FOR THE PROTECTION OF	E/S GILSUM RD.	3-013-000	0	0	0	859	0	33.23
SPICHER, RUDOLPH A & SPICHER, ELIZABETH	OFF E/S GILSUM RD.	1-007-000	1,500	0	0	3,600	0	197.27
SPRAGUE JR., WILBER H	N/S BOWLDER RD.	2-009-000	22,000	20,500	0	0	0	1,660.34
SPRAGUE SR., WILBER H & SPRAGUE, JUDY A	W/S CENTRE ST.	3-105-000	21,900	46,300	0	0	0	2,637.98
SPRAGUE, IRMA	E/S VALLEY RD.	6-016-000	20,800	27,100	0	0	100	1,559.37
SPRAGUE, KENNETH E & SPRAGUE, TAMMY S	E/S CENTRE ST.	3-111-000	19,400	28,900	0	0	0	1,868.24
ST. MARTIN, WILLIAM	E/S BOYNTON RD.	3-020-000	14,900	42,800	0	0	100	2,131.84
STAGNER, RACHEL A	W/S VALLEY RD.	6-008-000	18,800	36,300	0	0	0	2,131.27
STEVENS JR., THOMAS H	W/S CENTRE ST.	5-058-003	20,000	69,000	0	0	0	3,476.95
STOCKWELL, CRAIG & MUSTIN, SARAH J	W/S GILSUM RD.	1-026-001	0	0	0	26,000	0	1,015.74
STONE, MICHAEL A & THERENIN, MELINDA M	GILSUM RD., WOODLAND ACRES MHP	3-032-005	0	28,200	0	0	0	1,090.78
STRAETER, ECKHARD & STRAETER, URSULA	E/S COREY MINE RD.	1-010-000	0	0	0	1,280	0	49.51
SULLIVAN, TOWN OF	S/S VALLEY RD./COR CENTRE ST.	6-045-000	600	0	0	0	0	0.00
SULLIVAN, TOWN OF & E. SULLIVAN CEMETERY	N/S CENTRE ST.	6-000-000	0	0	0	0	0	0.00
SULLIVAN, TOWN OF & CEMETERY	N/S CENTRE ST.	3-034-001	0	0	0	0	0	0.00

INVENTORY OF PROPERTY & RESIDENT TAX  
Sullivan Property Listing 1996

Owner(s)	Location & Acreage	Tax Map #	Land Val	Bldg Val	Curr Use	Vet Exmp	Amt Due	Eld Exp
SULLIVAN, TOWN OF & MONADNOCK SCHOOL DISTRICT	W/S CENTRE ST.	3-110-000	30,000	209,200	0	0	0	0.00
SULLIVAN, TOWN OF & FIRE STATION	N/S CENTRE ST.	3-074-000	0	47,100	0	0	0	0.00
SULLIVAN, TOWN OF & JEWETT PARK	N/S CENTRE ST./COR CHURCH ST. 3-069-000	19,200	0	0	0	0	0	0.00
SULLIVAN, TOWN OF & LIBRARY	N/S CENTRE ST.	3-074-000	16,700	49,100	0	0	0	0.00
SULLIVAN, TOWN OF & TOWN HALL (OLD)	N/S CENTRE ST.	6-032-000	20,500	87,000	0	0	0	0.00
SULLIVAN, TOWN OF & TOWN POUND	W/S SOUTH RD.	3-062-001	1,600	0	0	0	0	0.00
SULLIVAN, TOWN OF & WINCH TRUST	OFF N/S CENTRE ST.	3-073-000	44,200	0	0	0	0	0.00
SULLIVAN, TOWN OF	N/S OFF CHURCH ST.	3-070-000	35,300	9,400	0	0	0	0.00
SULLIVAN, TOWN OF	CHURCH ST.	3-072-001	18,000	0	0	0	0	0.00
SWASEY, ESTHER	N/S GILSUM RD.	3-021-000	21,254	13,400	3,200	0	1,464.19	
SWEET, ROGER H & SWEET, ANN K	S/S CROSS RD.	3-079-000	0	0	2,213	0	85.60	
SWEET, ROGER H & SWEET, ANN K	E/S CENTRE ST.	3-080-000	29,716	141,300	2,928	0	6,728.15	
SWEET, ROGER H & SWEET, ANN K	W/S CENTRE ST.	3-081-000	0	0	3,090	0	119.52	
SWETT, DAVID W	S/S PRICE RD.	5-003-000	0	0	96	0	3.71	
SWETT, DAVID W	W/S GILSUM RD.	1-019-000	0	0	3,872	0	149.77	
SWETT, DAVID W	OFF W/S BOWLDER RD.	2-003-000	0	0	4,160	0	160.91	

INVENTORY OF PROPERTY & RESIDENT TAX  
Sullivan Property Listing 1996

Owner(s)	Location & Acreage	Tax Map #	Land Val	Bldg Val	Curr Use	Vet Exmp	Amt Due	Eld Exp
SWETT, DAVID W	OFF W/S FERRY BROOK RD. 5-007-000	0	0	0	0	634	0	24.52
SWETT, DAVID W	OFF W/S BOWLDER RD. 2-001-000	0	0	0	0	1,472	0	56.94
SWETT, DAVID W	E/S BOWLDER RD. 4-001-000	0	0	0	0	880	0	34.04
SWETT, DAVID W	N/S HUBBARD RD. 3-088-004	0	0	0	0	1,486	0	57.48
SWETT, DAVID W	OFF SOUTH RD./N/S HUBBARD RD. 3-088-003	0	0	0	0	1,841	0	71.21
SWETT, DAVID W	E/S SOUTH RD. 3-088-000	44,000	74,200	0	0	0	0	4,571.98
SWETT, FRANK E & SWETT, SHIRLEY L	W/S CENTRE ST. 3-038-000	23,200	47,800	0	100	0	0	2,646.28
SWETT, MAURICE F & SWETT, HELEN E	W/S GILSUM RD. 3-028-000	35,150	57,500	1,890	100	0	0	3,556.81
SWETT, RICHARD L	OFF E/S BOWLDER RD. 4-004-000	0	1,000	2,112	0	0	0	120.37
TALBOT, DANIEL & TALBOT, JANETTE	W/S CENTRE ST. 6-026-002	26,900	62,100	0	0	0	0	3,476.95
TALBOT, DANIEL & TALBOT, JANETTE	W/S CENTRE ST. 6-026-001	20,900	0	0	0	0	0	818.41
TARDIFF, JAMES L & TARDIFF, ESTELLA	N/S FERRY BROOK RD. 5-016-000	20,300	122,600	0	0	0	0	5,527.37
TARDIFF, JAMES L & TARDIFF, ESTELLA	NW/S FERRY BROOK RD. 5-021-001	10,900	15,800	0	100	0	0	932.76
TARDIFF, JAMES L & TARDIFF, ESTELLA	S/S FERRY BROOK RD. 5-017-000	15,500	21,900	0	0	0	0	1,446.63
TATHAM III, CHARLES & TATHAM, SANDRA G	OFF S/S ELLIS RD. 4-025-000	0	0	0	0	1,392	0	53.84

INVENTORY OF PROPERTY & RESIDENT TAX

Sullivan Property Listing 1996

Owner(s)	Location & Acreage	Tax Map #	Land Val	Bldg Val	Curr Use	Vet Exmp	Amt Due	Eld Exp
TEMPLE, DONALD L & TEMPLE, KATHRYN M	E/S GILSUM RD.	3-027-000	30,100	44,000	0	0	2,866.19	
THAYER JR., ROBERT W	W/S BOWLDER RD.	2-013-000	0	3,200	0	0	123.78	
THAYER JR., ROBERT W	E/S VALLEY RD.	6-014-000	18,400	66,100	0	100	3,168.46	
THOMPSON, PAUL BARKER	S/S ROUTE 9	6-012-000	0	385	0	0	14.89	
THOMPSON, PAUL BARKER	NW/S ROUTE 9	6-011-000	0	1,041	0	0	40.27	
THOMPSON, RICHARD E	NW/S ROUTE 9	6-011-001	0	687	0	0	26.57	
THOMPSON, RICHARD E	S/S ROUTE 9	6-012-001	0	120	0	0	4.64	
THOMPSON, WARD C & THOMPSON, DIANA L	OFF E/S ELLIS RD.	4-026-000	0	2,460	0	0	95.15	
THOMPSON, WARD C & THOMPSON, DIANA L	OFF E/S VALLEY RD.	4-031-000	0	5,200	0	0	201.14	
THOMPSON, WARD C	NW/S ROUTE 9	6-011-003	0	992	0	0	38.37	
TOUTANT, CHARLES H	E/S SOUTH RD.	5-050-000	43,314	88,500	2,176	100	5,082.73	
TRAHAN, GEORGE A	S/S CENTRE ST. & PRICE RD.	5-001-000	21,100	0	0	0	816.15	
TREMBLAY, NORMAN	E/S NEW RD.	3-031-006	0	2,534	0	0	98.02	
TURNER, ESTATE OF VIRGINIA	W/S BOWLDER RD.	2-011-002	0	2,464	0	0	95.31	
UNITED CONGREGATIONAL CHURCH	N/S CENTRE ST.	3-072-000	20,300	96,000	0	0	0.00	
VAN DE POLL, ERICKSON & VAN DE POLL, WENDY	W/S GILSUM RD.	1-021-002	20,541	51,200	2,560	0	2,873.96	

INVENTORY OF PROPERTY & RESIDENT TAX  
Sullivan Property Listing 1996

Owner(s)	Location & Acreage	Tax Map #	Land Val	Bldg Val	Curr Use	Vet Exmp	Amt Due	Eld Exp
VARNEY, TERRY D	B/O WOODLAND ACRES M.H. PARK	3-032-006	0	26,100	0	0	1,009.55	
WALKER SR., JOHN	E/S GILSUM RD.	3-065-000	22,200	68,100	0	0	3,492.80	
WALTER, JOHN & WALTER, PRISCILLA T	E/S OLD WARREN HILL RD.	4-032-000	0	0	4,030	0	155.88	
WALTERS, JOHN M & WALTERS, THOMAS H. & JANET L	S/S APPLE HILL RD.	6-079-000	24,210	102,500	6,696	0	5,160.14	
WALTERS, JOHN M & WALTERS, THOMAS H. & JANET L	W/S APPLE HILL RD.	6-080-000	0	0	40	0	1.55	
WARN, RICHARD, HEIRS OF	S/S OLD CONCORD RD.	6-066-000	800	0	0	0	30.94	
WASHBURN, DOUGLAS E & WASHBURN, HELEN	W/S BOYNTON RD.	3-014-002	19,600	77,800	0	100	3,667.43	
WASHBURN, LEONARD T & WASHBURN, AUDREY	N/S VALLEY RD.	6-026-000	17,200	52,900	0	0	2,711.47	
WESTRA, VIRGINIA M	W/S CENTRE ST.	3-109-000	30,165	70,400	1,670	0	3,954.45	
WHEELER JR., KARL W	W/S GILSUM RD.	3-011-000	16,700	51,700	0	100	2,545.71	
WHEELER JR., KARL W	S/S CUMMINGS RD.	3-014-001	800	0	0	0	30.94	
WHEELER, ELAINE M	S/S ELLIS RD.	4-023-000	19,800	31,100	0	0	1,968.81	
WHEELER, JESSE & WHEELER, MARGARET	E/S CENTRE ST.	3-046-000	19,058	63,400	1,344	0	3,241.46	
WHEELER, JESSE & WHEELER, MARGARET	E/S CENTRE ST.	3-132-000	0	0	536	0	20.73	
WHEELER, KEVIN W & WHEELER, PENNY M	W/S GILSUM RD.	3-010-000	16,700	4,900	0	0	835.49	

INVENTORY OF PROPERTY & RESIDENT TAX

Sullivan Property Listing 1996

Owner(s)	Location & Acreage	Tax Map #	Land Val	Bldg Val	Curr Use	Vet Exmp	Amt Due	Eld Exp
WHIPPIE, ERIC J & WHIPPIE, SUSAN L	N/S COREY MINE RD.	1-022-000	34,200	75,300	0	0	0	4,277.81
WHITEHOUSE, ALICE L & CHICKERING, ELIZABETH W	OFF N/S ROUTE 9 (REAR LOT)	6-010-001	1,500	0	0	0	0	58.02
WICHLAND, BRUCE & WICHLAND, KELLY L	S/S ROUTE 9	6-049-000	21,500	49,900	0	0	0	2,761.75
WILDER, HILLIARE	E/S VALLEY RD.	6-009-000	7,954	26,400	1,020	0	0	1,368.27
WILLARD, LELAND H & WILLARD, CYNTHIA	OLD CONCORD RD.	6-065-000	4,385	1,000	1,024	0	0	247.90
WILLARD, LELAND H & WILLARD, CYNTHIA	OFF APPLE HILL RD.	6-069-000	0	0	2,704	0	0	104.59
WILLETTE, RANDALL C & WILLETTE, RITA M	E/S SOUTH RD.	3-086-000	24,600	46,500	0	0	0	2,750.15
WILLIAMS, JOHN J & WILLIAMS, LINDA J	OFF W/S GILSUM RD.	1-003-000	2,300	0	0	0	0	98.96
WOODBURY III, JOHN H	N/S FERRY BROOK RD.	5-021-000	0	0	10,266	0	0	397.09
WOODBURY, JOHN B & WOODBURY, KATHLEEN	W/S SOUTH RD.	5-037-000	6,800	9,300	0	0	0	622.75
WOODBURY, JOHN B & WOODBURY, KATHLEEN	W/S SOUTH RD.	5-036-000	18,700	0	0	0	0	723.32
WOODBURY, JOHN B & WOODBURY, KATHLEEN	W/S SOUTH RD.	5-038-000	30,200	91,000	0	0	0	4,688.02
WOODBURY, LEONARD W	W/S CENTRE ST.	3-104-000	23,700	43,000	0	0	0	2,579.96
WOODBURY, LOIS G	N/S HUBBARD RD.	3-097-000	10,800	0	0	0	0	417.74
WOODBURY, RICHARD W & WOODBURY, LOIS G	OFF W/S NEW RD.	3-001-000	0	0	2,870	0	0	111.01
WOODBURY, RICHARD W & WOODBURY, LOIS G	N/S GILSUM RD.	3-022-000	0	0	774	0	0	29.94

INVENTORY OF PROPERTY & RESIDENT TAX  
Sullivan Property Listing 1996

Owner(s)	Location & Acreage	Tax Map #	Land Val	Bldg Val	Curr Use	Vet Exmp	Amt Due	Eld Exp
WOODBURY, RICHARD W	S/S FERRY BROOK RD.	5-023-000	0	0	0	1,120	0	43.32
WOODBURY, RICHARD W & WOODBURY, LOIS G	E/S SOUTH RD.	5-040-000	4,147	15,000	779	0	0	770.74
WOODBURY, RICHARD W & WOODBURY, LOIS G	W/S SOUTH RD.	5-039-000	28,363	78,800	848	0	0	4,177.87
WOODBURY, RICHARD W & WOODBURY, LOIS G	N/S HUBBARD RD.	3-098-000	0	0	800	0	0	30.94
WOODBURY, RICHARD W	N/S ROUTE 9	6-010-000	0	0	4,532	0	0	175.30
WOODBURY, RICHARD W & WOODBURY, LOIS G	N/S HUBBARD RD.	3-101-000	5,400	0	0	0	0	208.87
WOODIN, RICHARD & MACKENZIE, HELEN	S/S VALLEY RD.	6-044-000	700	0	0	0	0	27.08
WOODIN, RICHARD & MACKENZIE, HELEN	OFF N/S ROUTE 9	6-043-000	300	0	0	0	0	11.60
WOODIN, RICHARD & MACKENZIE, HELEN	S/S ROUTE 9	6-050-000	17,100	70,100	0	100	0	3,272.90
WYMAN, WILLIAM E	W/S SOUTH RD.	5-030-000	15,800	18,700	0	0	0	1,334.46
YAWARSKI, VIRGINIA	OFF N/S ROUTE 9	6-040-001	26,100	30,500	0	0	0	2,189.29
YOERGER, RICHARD & YOERGER, CYNTHIA	N/S CENTRE ST.	3-043-002	24,400	98,700	0	0	0	4,761.51
YOUNG, OSCAR W	N/S RUGG RD.(END OF RUGG RD.)	6-018-000	32,100	63,400	0	0	0	3,693.94
ZAKON, STEVEN L	NE/S CENTRE ST.	6-022-000	22,800	81,000	0	0	0	4,055.13
ZIELINSKI, LAUREN E & MANNING, SANDRA L	E/S CENTRE ST.	3-116-000	19,672	28,100	830	0	0	1,898.73

# DEPARTMENT OF REVENUE ADMINISTRATION

Municipal Services Division

Concord, N.H. 03302-1122

1996 Tax Rate Calculation

Town/City of: SULLIVAN

Appropriations	495,979		
Less: Revenues	335,779		
Less: Shared Revenues	3,906		
Add: Overlay	8,053		
War Service Credits	5,500		
Net Town Appropriation	169,847		
Special Adjustment	0		
Approved Town/City Tax Effort		169,847	
Municipal Tax Rate			7.58

-- School Portion --

Due to Local School	0		
Due to Regional School	653,268		
Less: Shared Revenues	12,134		
Net School Appropriation	641,134		
Special Adjustment	0		
Approved School(s) Tax Effort		641,134	
School(s) Tax Rate			28.63

-- County Portion --

Due to County	55,794		
Less: Shared Revenues	582		
Net County Appropriation	55,212		
Special Adjustment	0		
Approved County Tax Effort		55,212	
County Tax Rate			2.47
Combined Tax Rate			38.68
Total Property Taxes Assessed		866,193	

-- Commitment Analysis --

Total Property Taxes Assessed	866,193		
Less: War Service Credits	(5,500)		
Add: Village District Commitments(s)	0		
Total Property Tax Commitment	860,693		



-- Proof of Rate --

Net Assessed Valuation	Tax Rate	Assessment
22,393,801	38.68	866,193

1996 Bond Requirement

Treasurer:	50,000
Tax Collector:	48,000
Town Clerk:	8,000
Trustees of Trust Funds:	10,000

**TAX COLLECTOR'S REPORT**  
for the year Ending December 31, 1996

Uncollected Taxes	1996 Levy	1995 Levy	Prior
<b>Beginning of Year</b>			
Property Taxes		153,494.42	
Resident Taxes		840.00	90.00
Yield Taxes			861.18

**Taxes Committed This Year**

Property Taxes July	401,538.90		
Property Taxes December	461,784.92		
Resident Taxes	4,820.00	80.00	
Land Use Change	5,280.00		
Yield Taxes	266.17	4,739.73	
Overpayment	1,907.29		
Interest Collected			
on Delinquent Taxes	991.81	7,415.24	114.67
Collected Resident Tax Penalties	22.00	65.00	2.00

**TOTAL DEBITS**           \$ 876,611.09   \$ 166,634.39   \$ 1,067.85

**Remitted to Treasurer During Fiscal Year**

Property Taxes July	356,565.92	52,048.68	
Property Taxes December	357,662.26	100,121.43	
Resident Taxes	4,280.00	650.00	20.00
Land Use Change	5,280.00		
Yield Taxes	266.17	4,739.73	861.18
Interest	991.81	7,415.24	114.67
Penalties	22.00	65.00	2.00
Overpayment	1,907.29		

**Abatements Made**

Property Taxes July	1,060.19		
Property Taxes December	11.65	264.12	
Resident Taxes	190.00	260.00	40.00

**Uncollected Taxes End of Year**

Property Taxes July	44,961.33		
Property Taxes December	104,122.66		
Resident Taxes	350.00	10.00	30.00

**TOTAL CREDITS**           \$ 876,611.09   \$ 166,634.39   \$ 1,067.85

**SUMMARY OF TAX LIEN ACCOUNTS**  
**Fiscal Tax Year Ended December 31, 1996**

	1995 Levy	1994 Levy	Prior
Unredeemed liens balance at beginning of fiscal year	58,184.88	35,850.69	
Liens executed during fiscal year	91,171.30		
Interests & Costs coll. after lien execution	2,181.22	6,879.39	11,420.93
Overpaid Lien Interest	219.27 5.73		
<b>TOTAL DEBITS</b>	<b>93,577.52</b>	<b>65,064.27</b>	<b>47,271.62</b>
<b>REMITTANCE TO TREASURER:</b>			
Redemptions	42,280.79	35,401.68	31,235.87
Interest/Costs (after lien execution)	2,186.95	6,879.39	11,420.93
Transferred to Elderly Tax Vol. Page	1,961.41	1,923.15	1,919.04
Abatements of Unredeemed Taxes	46.38		
Liens Deeded to Municipalities			
Unredeemed liens Bal. End of Year	47,101.99	20,860.05	2,695.78
<b>TOTAL CREDITS</b>	<b>\$ 93,577.52</b>	<b>\$ 65,064.27</b>	<b>\$ 47,271.62</b>

**TAX YEAR 1996**  
**Summary Inventory of Valuation**  
**Town of Sullivan in Cheshire County**

This is to certify that the information contained in this report was taken from official records and is correct to the best of our knowledge and belief.

RSA 41:15

September 1, 1996

Edward McCann  
Richard Katze  
Michael Pratt

Selectmen, Sullivan, NH

Value of land under Current Use ( at Current Use Values )	653,149.00
Value of all other improved and unimproved land	6,396,071.00
1996 Total of Taxable Land	7,049,220.00
Total of Taxable Buildings	15,375,127.00
Public Utilities - Electric	330,277.00
<b>TOTAL VALUATION BEFORE EXEMPTIONS</b>	<b>22,754,624.00</b>
Elderly Exemptions - 3	20,000.00
Blind Exemptions - 1	15,000.00
<b>NEW VALUATION ON WHICH TAX RATE IS COMPUTED</b>	<b>22,719,624.00</b>

## **Sullivan Emergency Management**

In 1996, the Sullivan Office of Emergency Management was involved in a number of on-going projects. An average of 15 to 20 hours a week was spent on programs such as the Joint Loss Management program, the Hazardous Material Plan required by SARA Title III as part of the Community Right to Know requirements, the initial writing of the Town's drug and alcohol policy for employees, and the E-911 system. This was in addition to the normal review and update of the Sullivan Emergency Management Plan.

Again in 1996, there was training through the State Office of Emergency Management, the Federal Emergency Management Institute in Maryland, as well as attending a number of training seminars relating to the Joint Loss Management Program required by the State Department of Labor.

This office is available to answer any questions you may have on these programs. Office hours are Monday nights from 7:00 P.M., at the Town Hall. Phone 847-3097

Respectfully Submitted  
Neil A. Henry Jr. - Director

## **Treasurer's Report**

This has been an exciting year for Town Officers, moving into the new Town Hall.

All incoming money and payments that are made are balanced monthly with the CFX Bank Statements, and with the Selectmen's records.

I am pleased that again this year no Tax Anticipation Note (TAN) was needed. This change saves the Town a lot in interest payments.

Money given to the Town was kept in a separate account at the N.H. Public Deposit Investment Pool for the moving of the Town Barn. The account has now been closed, as the barn has been moved, and all bills paid regarding this.

The Conservation Commission account had no action this year except the adding of Interest. The account now stands at \$6,081.60.

Elva L. Frazier  
Treasurer, Town of Sullivan

## **Sullivan Housing Rehabilitation Project A \$350,000 Community Development Block Grant (CDBG)**

In 1993, the Sullivan Selectmen approached Southwest Region Planning Commission (SWRPC) requesting assistance in applying for a \$12,000 CDBG grant to determine the level of need in the community for assisting low to moderate income residents with housing rehabilitation loans. The results of the study moved Selectmen to apply for implementation funds through the New Hampshire Office of State Planning (OSP). SWRPC submitted a \$350,000 application on the Town's behalf in 1994 which was recognized and awarded by the State. Grant activities began around January, 1995.

On December 31, 1996, the Sullivan Housing Rehabilitation Grant was closed out having successfully met its contractual agreement with the New Hampshire Office of State Planning. The two year project offered income eligible residents up to \$18,000 per dwelling for construction upgrades to their properties while also providing three mobile homes to those families whose existing trailers were beyond reasonable repair. The funds were loaned to owners on the condition they maintain ownership of their homes for a minimum of five years. A mortgage lien is held by the Town for each property for the total amount borrowed. In the event of default the funds (or a portion thereof) would be captured by the Town and made available to other income eligible homeowners for similar use.

Peter B. Breen, Jr.  
Southwest Region Planning Commission

### **Cemetery Report**

The new section of the Center Street Cemetery is now open for burial, but is not yet completed. There were seven burials in Sullivan in 1996. This includes both the Center Street Cemetery and the private Cemetery on Centre Street, below Atwoods.

Franklin Philbrick  
Sexton of Cemeteries

## Planning Board Report

In March, 1996, the voters passed 12 changes in the Community Planning Ordinance which brought our land use ordinance up to date. The changes were incorporated into a new edition of the ordinance which has been published and distributed.

The major tasks for 1996 were to update the Capital Improvements Program and the Subdivision Regulations. The CIP draft was updated and forwarded to the Board of Selectmen and the Budget Committee. The Subdivision Regulations were updated to meet changes in the law. The draft document will be reviewed at a public hearing scheduled in 1997.

During 1996, the Board voted to change our meeting dates and place. We now meet on the first and third Wednesday of each month at the new Town Hall.

During 1996, we reviewed two subdivisions and approved both of them. We also approved one driveway permit and one site plan. In addition, we reviewed three boundary line adjustments -- approving two and holding one for further review in 1997.

During 1997, we will be reviewing our Town's long-standing concept of one zone. During 1995 and 1996, we had a number of suggestions to create a "conservation" zone as well as districts where the definition of residential would be very strict and districts where mixtures of uses would be allowed. The Board will be holding several informational hearings and discussion forums on this issue in the Spring and Summer. Please watch for notices.

As Always, we are looking for new members. If you have an interest in serving your town, please consider becoming a member of the Planning Board. Please contact the Selectmen or a Planning Board member for details.

Christopher Pratt  
Chairman

## Town of Sullivan Conservation Commission

This year illustrated the direct value and support for a town that a Conservation Commission can have, as it continued to work hard in supporting a safe and healthy environment for the Town. Toxic waste spills were remediated, wetlands issues were addressed, and detailed advice given on the enhancement of the upgraded Sullivan Town center. Again, this steadfast service that the commission provided Sullivan would not have been possible without the help of its committed members, namely, Roger Sweet, Becky Cummings (Secretary), Jean Hoffman, Virginia Howard, Dr. David Hall, Matt Burke, and Doug Roncarati (alt.). Particular thanks go to Roger Sweet, who acted as pro-tem Chair and Planning Board liaison.

**Advised Selectmen and Planning Board** - Several Selectmen's and Planning Board meetings were attended and correspondence maintained in support of regular activities such as wetland permits and salt use, and new initiatives such as the Town Hall project. Coordination of the toxic waste clean-up behind the old town barn was overseen by the Commission, wetland and dumping violations were investigated, and advice given on site standards for relocating the salt shed. Work was completed in helping the Planning Board study a large lot zoning district to help recognize Sullivan's "special places."

**Attended Meetings** - Roger Sweet continued to chair the Ashuelot River Advisory Committee and report back as Sullivan's representative. Both Ann Sweet and Rick Van de Poll continued to attend the Natural Resources Advisory Council meetings in preparation of a regional Natural Resource Conservation Plan. The Sullivan CC chaired the Monadnock Regional Conservation Commission meeting this year, which was attended by 16 members from 6 other towns. Town Forest management issues were discussed, which spawned the investigation of a proposed Town Forest Advisory Council to assist the efforts of the Winch Hill Trust trustees. The annual meeting of the NHACC was also attended.

**Offered Walks** - Two walks were offered for the residents of Sullivan and surrounding towns. On April 28th, 24 hikers and walkers reached the Bear Dens from the Gilsun Road. On December 14th, Roger Sweet led 14 people on a Harris Center hike walk into the Andorra Forest through the Hoffman property.

**Wetlands** - Regular investigations were made on all minimum impact notifications for forestry activities. Site assessments were completed on 2 wetlands violations, including the coordination of one wetland restoration with the NH Wetlands Bureau. Advice was offered on the new dry hydrant installations in Town.

**Solid Waste / Salt Pollution** - For a second time, Household Hazardous Waste collection was offered to the citizens of Sullivan, although no cost to the Town! Hazardous materials were cleaned up behind the old Town Barn, and plans were made for another scrap metal collection day in 1997. Salt use in other NH communities were investigated in order to come up with a reasonable salt reduction proposal for Sullivan. Written feedback and verbal feedback in the form of a formal hearing was received from the residents. Continued research is underway to understand legal liabilities and potential citizen concerns over the loss of roadside trees as well as the potential for increased traffic hazards.

Respectfully Submitted;  
Rick Van de Poll, Chairman  
Sullivan Conservation Commission



## Annual Report to Towns Ashuelot Local River Advisory Committee

### Activity During 1996

The Ashuelot River from May Pond in Washington to its confluence with the Connecticut River in Hinsdale was enrolled in the NH Rivers Management and Protection Program by the Legislature in 1993. Enrollment was based on support of the program by towns through which the Ashuelot flows and on documentation of river corridor resources. The program established the Ashuelot Local River Advisory Committee (LAC) for the purpose of providing towns with recommendations for protecting or otherwise making the best use of those resources. The Ashuelot LAC undertakes this project with the philosophy that the river corridor is a unique and invaluable feature shared by residents and land owners throughout its reach - truly a public asset.

During 1996, the LAC completed draft chapters of the Plan for the river from Washington through Keene. The LAC intends to complete the draft Corridor management Plan during the Spring of 1997. The draft will be made available for public review and comment and LAC members will meet with local Conservation Commissions and Planning Boards to discuss and possibly revise the draft Plan.

The Plan will present findings and recommendations for land use planning and resource conservation in the Ashuelot Corridor. This includes protecting historic sites and natural areas, ensuring pollution prevention and responsible public access, and balancing river bank land owners' needs with protection of the public resource. Priority issues in LAC deliberations and meeting with experts are: protection of water quality, public education about best management practices for use of fertilizers and chemicals, and responsible public access.

The LAC looks forward to sharing its findings with the river community and discussing plans to protect our river with all interested parties. The LAC also hopes to become a resource for information and advice to municipal boards and private land owners in matters of River Corridor protection. The LAC is also allowed the opportunity to review and comment on permits for environmental permits within the Corridor, but without intervention authority.

The LAC also received a Partnership Grant from the Connecticut River Joint Commissions in 1996 to publish pamphlets about the Corridor in addition to the Corridor Plan.

The Ashuelot LAC meets monthly at the Southwest Region Planning Commission. For further information please contact me or Jeff Porter, at 357-0557. The LAC receives assistance from Southwest Region Planning Commission and the NH Dept. of Environmental Services River Program.

Sincerely,  
Roger H. Sweet, Chairman  
Ashuelot River Local Advisory Committee

## Sullivan Fire and Rescue Department

The Department responded to the following calls in 1996:

6	Fire-related calls
20	Rescue calls
1	Mutual Aid Response to neighboring towns

The pump on our main attack pumper (32 M1) received a much-needed overhaul and we replaced the booster hose to keep it operational. The Department purchased a new 28-foot aluminum ladder to replace our obsolete wooden ladder and a roof ladder to provide safer access for fighting chimney fires. Four sets of protective clothing and two pickhead axes rounded out our purchases.

The Department celebrated its 50th Anniversary this past summer with an open house, which was a big success. Many thanks to Perkins Lumber for supplying the paint we needed to paint the inside of the Fire Station, and to all the volunteers who helped sand, clean, paint and wax the trucks.

The members of your Fire and Rescue Department spent countless hours training and performing the seemingly endless work required to keep fire and rescue services available throughout the year. Fire and rescue calls are hard to schedule, and most seem to occur in the poorest weather conditions at the worst times of the day and night. Although not paid or compensated in any way, these volunteers still show up to help. Thank you Sullivan Volunteers.

Chief Richard Connor did the following inspections on a volunteer basis:

(NOTE TO TOWN: These inspections are free as of 1996.)

- 11 smoke detector inspections
- 8 furnace installations
- 5 wood stoves
- 1 chimney
- 5 health care
- 9 home fire alarm responses
- 2 mutual aid responses
- 2 home fire inspections
- 6 smoke in house investigations

Richard Connor, Fire Chief

### Rescue Squad Report

The training of our squad in advanced life support (ALS) procedures and a new agreement with Cheshire Medical Center means the Sullivan Rescue Squad is poised to bring a higher level of pre-hospital care to town residents. Trained squad members can provide emergency services such as intravenous (IV) fluid therapy, epinephrine injections for allergic reactions, and, most importantly, early cardiac defibrillation. Although most drugs and supplies are provided by the hospital at no cost to the town, it's up to us to provide our own defibrillator.

Many heart attack victims can be saved by early defibrillation. Medical studies show survival rates of 95% if shocks are delivered within about 5 minutes. After 10 minutes, survival rates drop to just 5%! With a response time of 5 to 7 minutes, the Sullivan Rescue is your best chance for early life-saving care. Please support the defibrillator warrant article and enable us to serve you better.

Robert Hummel, Rescue Captain 1

## Forestry Warden

Barrel permits for 1997 are in effect. Permit hours for burning brush and barrel burning are 5 P.M. to 8 A.M. for the Town of Sullivan. When the Town has *total snow coverage* of 2 to 3 inches (in the whole Town), a permit is not needed. You must be the home or land owner in the Town of Sullivan to obtain a permit, or have written permission from the owner to obtain a permit. Fines for illegal burns will be set by District Warden #10 (State Fire Warden). All reports are sent to the State Office.

The type-of-day signs were made and set up in East Sullivan. This Spring there will be one near the new Town Hall. Burning is allowed only on a Class 1 or 2 day, weather and manpower permitting. There is **NO BURNING** on a Class 3, 4 or 5 day.

The forestry truck (32M4 Jeep) brakes were repaired, new drafting plumbing was installed, new batteries and back-up alarm.

Many hours were spent patrolling by the Warden and Deputy Wardens in the Spring and Fall of 1996. Our Police Department was a tremendous help in spotting many illegal burns while on patrol.

Richard Connor  
Forestry Warden

## Sullivan Police Department

The Sullivan Police Dept. responded to over 400 calls in 1996: accidents, domestics, dogs, court, and assistance calls.

The new police station has been a great help as we are now able to process our subjects right here instead of taking them to Keene. We also have room for our filing cabinets, desks, chairs and such.

Denis Abrams donated a computer and Robert Hummel set up a program for filing for us and taught us how to use it. He did this for free, no cost to the Town. A big Thank You to Rob.

We had a mishap with our cruiser but Ron Hull is taking care of that. The Sullivan Police Department wants to thank all the Towns people for all their help during the year, as it made our job a lot easier. We look forward to serving you this year. If we can be of any help to you or you have a complaint, be sure to call us at 847-3100 (new office), 847-9728 (Chief Wheeler), 847-9537 (Officer Abrams), or 352-1100 (Mutual Aid Dispatch), or in an emergency - 911.

Karl W. Wheeler Jr.  
Police Chief

## Road Agent Report

The Town Barn was moved further up Church Street. I'm still waiting for water and septic system to be installed.

### Special Projects:

The remainder of one section on the Gilsum Road was paved.

New drainage pipe was put in after a blasting crew was called in to blast rock on Heights Lane. The whole road was paved.

One section of Apple Hill Road off Route 9 by the East Sullivan Store was paved. Also another section on Church Street was paved. All paving was done by F.W.W.

For 1997 I'd like to have one section of Boulder Road paved.

Several roads were graded throughout the year and a few drainage pipes were replaced.

We had three major washouts. (Cross Road, Ferry Brook Road & Gilsum Road), I applied to the Federal Emergency Management Agency for the monies necessary to bring the roads up to standard and was accepted.

### Major Equipment repairs:

The F600 had extensive body repairs done in order to meet State inspection. Also, the spinner box had to be repaired on the sander.

The grader was changed over from a generator to an alternator system.

Two new tires were bought for the loader and four new tires were bought for the GMC. (Sullivan Tire, State Bid).

I wish to Thank my part time helpers who consist of: Roger Price, Bob Steiner, Richard Robinson Jr. and Joey McMahon.

Franklin Philbrick  
Road Agent

## Library Report

New library patrons	25
Total registered patrons	470
Patron usage in 1996	2,264
Adult books circulated	641
Juvenile books circulated	1,496
Videos circulated	503
Periodicals circulated	183
Computer usage by patrons	181
Videos added to collection	23
Total videos in collection	99
Books added to collection	233
Books discarded from collection	47
Total books in collection	10,503

In addition to the above statistics, Sullivan Public Library made 252 requests for materials from other libraries. Fifteen of these requests were unable to be filled. Other libraries made inter-library loan requests of Sullivan Public Library 83 times. We were unable to fill only three of these requests. The majority of these requests are made via computer through the database at the New Hampshire State Library. The State's delivery service still costs us nothing to use.

The Monday after-school Story Club continued through the school year, but because of a lack of response, it was not re-started in the fall. The Thursday morning toddler/pre-school group continues to meet and thrive. Over the summer, two story groups were offered. The theme this year was games. Twenty-two children participated in the summer reading program. The toddler/pre-school group was better attended this year than the school age group.

Several of the fifth and sixth grade students took part in the Great Stone Face Book Award this year. New Hampshire students in grades 3 through 6 can participate by reading as many of the books on the reading list as possible. Then in April, during National Library Week, those participating vote for the book they liked best. The winner is announced in May at the New Hampshire Library Association Conference. The winning author receives a crystal etched with an image of the Old Man in the Mountain. Lois Lowry won this year for *The Giver*. This book has been on several recommended reading lists and the library has a copy of it to loan.

The Library offered "Amnesty Month" for overdue materials twice this year with successful results. Overdue materials have greatly reduced in number this year.

The Library remains a member of the Nubanusit Co-op and is still a member of the co-op's video exchange. We were able to enjoy a number of quality videos that we may not have otherwise been able to offer.

A citizen's advisory committee began meeting this fall to address the subject of building an addition onto the library. Two large reasons for an addition are to have a place for the historical items of the town and to meet ADA requirements. Fund raising for this addition has been on-going.

The Friends of the Library continues to be very active. In the spring, it hosted a lovely party for the children. This fall, it sponsored its first Fun-Run. The craft fair was a big success and Santa Day continues to be enjoyed by all. It is because of this hard-working group that the Library's video collection has grown steadily. The Library is very fortunate to have the support of this group.

The Library continued to be a meeting place for town groups until November, when the new Town Hall was open and better able to house some of these groups. The Friends of the Library, the Library Board of Trustees, and the Supervisors of the Checklist continue to meet at the Library.

A number of people in town have supported the Library in ways other than using materials. Some people have donated books, videos, and magazines. Others have filed cards and maintained our grounds. Others have filled in when I was unable to be here. Some have shoveled snow, mowed the lawns, or planted flowers in the window boxes. One kind soul even came to get me when my car was unable to make it through the snow. I am truly grateful for all our your assistance in making this job so delightful.

Denise M. McFarland  
Librarian

**Library Financial Report  
Year Ending December 31, 1996**

**INCOME**

Source	Amount
Carried Forward from FY 1995	\$ 687.39
Town Appropriation	8,450.00
Bryan Gift	100.00
Hubel Gift	25.00
Robertson Gift	100.00
Hill Gift	30.00
Gifts to the Addition Fund	16,203.00
Gifts from the Friends of the Library	257.67
Miscellaneous Gifts	44.80
Money from the Savings Account	21.05
History Book Sales	390.00
Miscellaneous Income	0.00
Interest from Savings Account	291.15
Interest from Checking Account	14.98
 Income Total	 \$ 26,615.04

**EXPENDITURES**

Item	Amount
Librarian's Salary	\$ 4,708.88
Electricity	757.23
Fuel Oil	867.13
Telephone	370.30
Building Projects	0.00
Special Projects	75.00
Books	669.51
Reference Book Fund	246.00
Video Tapes	210.27
Subscriptions	350.26
Supplies	224.62
Summer Program	23.35
Membership Dues	55.00
Librarian Education	533.50
Librarian Travel	47.40
Checking Account Service Fees	20.00
Returned to the Town	41.76
Transferred to Savings	16,884.15
Carried Forward to FY 1997	530.68
 Expenditure Total	 \$ 26,615.04

Nadine B. Henry  
C. Christopher Pratt  
Mary K. Parker

Library Trustees

**Detailed list of uncollected property taxes  
As of December 31,1996**

First billing

Aheam, Larry G.		\$ 153.76
Alexander, Romie L. & Lisa A.		316.27
Arlen, Barry		1,454.43
Arlen, Darrell Jr. & Cheryl		1,637.59
		1,813.50
Blanchard, Dale G. & Susan M.		1,354.69
Bennett, Terry		1,072.44
Boyd, Michael S. & Julie , & Hill, Lorraine E.		975.67
Brosseau, Mark & Katherine		1,396.40
Cavalliere, Daren L.		1,225.93
Crotto, Philip & Susan		2,109.10
Cummings, Richard & Becky		254.67
Dean, Kevin & Janice		1,676.18
Demers, David C.		70.73
Derosier, Michael & Cheryl		1,079.04
Eilers, Bettina		14.51
Estrada, Donna		408.04
Foote, Stephen W.	930.33	
	<u>683.69</u>	
		1,614.02
Geddes, Paul		97.93
Goodnow, Leslie & Alma	1,875.47	
	<u>16.32</u>	
		1,891.79
Goodnow, Leslie & Walter	27.42	
	<u>36.45</u>	
		63.87
Goodnow, Philip & Sandra		1,436.29
Hammond Jr. John Jr.		21.76
Howard, Darlene		1,356.50
Hull, Malcolm		97.93
Jones Sr., Alan C. & Margaret		1,291.21
Kapaczewski, William		1,733.11
Kettler, Robert		1,460.29
Labadie, Barbara S.	1,008.25	
	63.84	
	<u>97.93</u>	
		1,170.02
McKenna, John J.		384.46
Monroe, William R & Marion		29.75
Motter, Andrew E. & Signe E.		1,679.88
Newman, Richard C.		1,068.15
Nims, Floyd A. & Julie A.		912.19
Perkins, Sharon MJK		1,378.26
Peme, Esther Janelle		603.33
Primrose, Donald R.		569.44
Reid, Est. of & Stagner, Rachel		369.28



Roberts, Joyce		1,398.21
Robinson Jr., James		518.66
Robinson, Richard & Marilyn		857.79
Robinson, William J Jr. & Richard		357.26
Rokes, Keith M. & Crystal J.		1,291.21
Seafeld Pines Hospital Corp.	283.09	
	<u>262.96</u>	
Sica, Mario		546.05
Smith, Mark		291.98
Sprague Jr., Wilber H.		614.78
Sprague Jr., Wilber H.		431.84
Stone, Michael		431.84
Swasey, Esther		511.41
Vamey, Terry D.		686.48
Wheeler, Kevin W. & Penny M.		473.33
Whippie, Eric J. & Susan L.		391.72
		1,985.79
Uncollected as of December 31, 1996		----- \$ 44,961.33

**Detailed list of uncollected property taxes  
As of December 31, 1996  
Second billing**

Abrams, Denis M. & Patricia A.		\$1,764.81
Ahearn, Larry G.		215.72
Alexander, Romie L. & Lisa A.		709.58
Andorra Forest		3.92
Arlen, Barry O.		1,647.71
Arlen, Darrell & Cheryl A.	1,855.21	
	<u>199.29</u>	
		2,054.50
Arlen, Steven B. & Crystal L.	1,488.25	
	<u>1,488.25</u>	
		2,976.50
Bennett, Terry		1,291.50
Blanchard, Dale G. & Susan M.		1,534.71
Bolles, John A. & Wendy W.		2,370.83
Boulerisse, Randall J. & Babcock, Vicki L.		460.45
Boyd, Michael S. & Julie & Hill, Lorraine E.		1,126.12
Brosseau, Mark R. & Katherine L.		1,581.96
Brooks, Keith & Tamara		19.86
Campbell, Leo J. & Patricia H.		256.26
Cavalliere, Daren L.		1,414.99
Chevere, Ruben		19.58
Cinq-Mars, Eli & Toni		2,446.19
Connor, Nancy A.		642.09
Cote, Peter & Gladys	402.82	
	<u>382.58</u>	
		785.40
Crotto, Philip & Susan		2,389.38
Cummings, Richard E. & Becky		507.33
Dean, Kevin & Janice		1,934.22
Demers, David C. & Marcia R.		80.12
Derosier, Michael & Cheryl		1,245.43
Donahue, Timothy		154.80
Eilers, Bettina		26.43
Estrada, Donna		472.26
Foote, Stephen W.	1,053.95	
	<u>774.55</u>	
		1,828.50
Forrest, James A.		1,052.96
Geddes, Paul K.		110.94
Goodnow, Leslie H. & Alma M.	18.49	
	<u>1,924.70</u>	
		1,943.19
Goodnow, Leslie H. & Walter L.	31.06	
	<u>41.30</u>	
		72.36
Goodnow, Philip & Sandra		1,627.17
Hamilton, Hazel Stone		394.47

Hammond, John J. Jr.		24.66
Henry, Neil A. Jr. & Donna L.		2,173.65
Howard, Darlene		1,652.80
Howard, Rex O. & Virginia M.		342.68
Hughes, Mitchell		384.19
Hull, Malcolm		120.94
Hull, Ronald R. & Mary M.		3,462.69
Jewiss, Donald E. & Kathleen		503.35
Jones, Alan C. Sr. & Margaret		1,462.81
Joyal, Claude F. & Matthew E.		111.12
Kapaczewski, William		1,963.42
Kettler, Robert		1,656.93
Labadie, Barbara S.	1,142.24	
	110.94	
	<u>10.62</u>	
		1,263.80
Lake, Scott E.		788.75
Lee, Walter C. III	6.67	
	<u>2,748.72</u>	
		2,755.39
Marshall, Richard A. & Muriel		256.81
McKenna, John J.		445.56
Monroe, William R. & Marion E.		1,029.30
Moore, Robert & Valerie		283.24
Morressey, John E. Jr. & Barbara A.		1,729.90
Mosley, Joe S.		1,906.48
Motter, Andrew E. & Signe E.		1,938.96
Murrin, Michael & Claire	162.31	
	<u>1,639.48</u>	
		1,801.79
Newman, Richard C.		1,210.10
Nims, Floyd A. & Julie A.		1,033.41
Normand, Richard E.		866.22
Olsen Family Limited Partnership II		999.88
Ouellette, Joseph D. & Bouchie, Heidi A.		1,277.75
Paquette, Dale & Joyce		701.21
Paquette, Mark		1,036.12
Perkins, Sharon MJK		1,590.82
Perne, Esther Janelle		684.14
Primrose, Kathleen		1,010.06
Rioux, William E. & Cindy J.	2,494.21	
	42.17	
	<u>32.60</u>	
		2,568.98
Roberts, Elaine M.		1.08
Roberts, Joyce		1,613.84
Roberts, Walter E. & Joyce E.		636.32
Robinson, Earl James Jr.		587.39
Robinson, Richard L. & Marilyn E.		971.77
Robinson, William J. Jr. & Richard		404.74
Rodolitz, Anne C.		3,653.60

Rokes, Keith M. & Crystal J.		1,462.81
Seafeld Pines Hospital Corp.	320.70	
	<u>297.90</u>	
		618.60
Sheehan, Constance		501.67
Sica, Mario		340.77
Smith, Mark W. & Heidi M.		760.38
Sprague, Wilber H. Jr.		1,118.10
Sprague, Kenneth E. & Tammy S.		107.88
Stagner, Rachel A.		1,132.03
Stone, Michael A. & Therenin, Melinda M.		579.37
Swasey, Esther		777.71
Talbot, Daniel & Janette	362.94	
	<u>439.40</u>	
		802.34
Varney, Terry D.		536.22
Westra, Virginia M.		2,100.42
Wheeler, Karl W. Jr.	760.80	
	<u>16.43</u>	
		777.23
Wheeler, Kevin W. & Penny M.		443.77
Whippie, Eric J. & Susan L.		2,292.02
Woodin, Richard & MacKenzie, Helen	1,691.53	
	14.38	
	<u>6.16</u>	
		1,712.07
Wyman, William E.		708.80
Zakon, Steven L.		1,145.44
Zielinski, Lauren E.		135.94
		-----
Uncollected as of December 31, 1996		\$ 104,122.66

## Uncollected Resident Taxes

As of December 31,1996

Alexander, Lisa	\$10.00
Alexander, Romie	10.00
Alley, Jennifer	10.00
Alley, Lawrence	10.00
Arlen, Tonya	10.00
Brosseau, Mark	10.00
Brosseau, Katherine	10.00
Desruisseau, Mark	10.00
Elliott, Sherry	10.00
Evans, Linda C.	10.00
Fitzpatrick, Jean	10.00
Fitzpatrick, Joseph J.	10.00
Fontaine, James E.	10.00
Goodrich, Elaine	10.00
Gray, Ann	10.00
Gray, Kermit	10.00
Grover, David	10.00
Jackson, Joanne M.	10.00
Jackson, Leslie E.	10.00
Lincoln, Frank A.	10.00
Lincoln, Joanne M.	10.00
MacKenzie, Helen	10.00
McMahon, Evelyn	10.00
Monroe, Marion	10.00
Monroe, William	10.00
Paquette Sr., Dale R.	10.00
Paquette, Joyce	10.00
Roberts, Dayle	10.00
Roberts, Joyce	10.00
Roberts, Sally	10.00
Roberts, Walter E.	10.00
Stevens, Thomas	10.00
Stone, Michael	10.00
Stone, Melinda	10.00
Tuthill, Roberts F.	10.00
Uncollected as of December 31,1996	<hr/> \$350.00

**Uncollected Resident Taxes - 1995**

Goodrich, Elaine J.	<u>\$10.00</u>
Uncollected as of December 31, 1996	10.00

**Uncollected Resident Taxes - 1994**

Goodrich, Elaine J.	<u>\$10.00</u>
Uncollected as of December 31, 1996	10.00

**Prior Uncollected Resident Taxes - 1992 - 1991**

Goodrich, Elaine J.	<u>\$20.00</u>
Uncollected as of December 31, 1996	\$20.00

I hereby certify that the above lists showing the name and amount due from each delinquent taxpayer, as of December 31, 1996, on account of the Tax Levy in the year indicated, is correct to the best of my knowledge and belief.

Lois Woodbury, Tax Collector

## Vital Statistics

### Marriages

1996 Date	Place	Names	Residence	Age
June 22	Sullivan	Arlen Jr., Steven B.	Sullivan	23
		Elliott, Sheri L.	Sullivan	25
Nov 01	Sullivan	Stevens Jr., Thomas H.	Sullivan	37
		Wood, Linda G.	Sullivan	40
Dec. 28	Keene	Lake, Scott E.	Sullivan	37
		Loeschom, Susan J.	Sullivan	36

### Births

1996 Date	Place	Name	Parents
Feb. 16	Keene	Stone, Michael Alexander	Stone, Michael A. Thevenin, Melinda M
June 24	Keene	McDerby, Karl James	McDerby, James T. Zawalski, Patricia S.
Sept	Peterborough	Nolan, Courtney Lee	Nolan, Charles F. Campbell, Anne M.

## Vital Statistics

### Deaths

1996 Date	Place	Name	Age	Cremation/ Burial
Feb. 27	Keene	Whitten, Lottie Violet	84	Concord Crematorium Centennial Cemetery, Gilsum, NH
June 08	Sullivan	Swett, Richard Leslie	82	Sullivan Center Cemetery
Aug. 14	Keene	Nims, Esther A.	89	Sullivan Center Cemetery
Aug. 22	Sullivan	Ball, Shelly Ann	24	Sullivan Center Cemetery
Nov. 21	Sullivan	Mosley, Joe S.	79	Granite State Crematory Canton Corner Cemetery Canton, MA

### Brought to Town for Burial

Mar. 06	Sarasota, FL.	Brogelmann, Hilda M.	96	Seacoast Crematory Sarasota, FL. Sullivan Center Cemetery
Mar. 24		Knox, Marion Ellen	75	Concord Crematorium Sullivan Center Cemetery
April 23	Winchester	Gray, Walter Sumner	85	Sullivan Center Cemetery
Sept. 03	Winchester	Wiswall, Gladys M.	96	East Sullivan Cemetery

I have hereby submitted the following transcript of Marriages, Births and Deaths as recorded in my office for the year ending December 31, 1996

Lois G. Woodbury  
Town Clerk



Town of Sullivan, NH Fiscal Year Ending December 31, 1996

Date Est.	Principal / Purpose	Start of Year	New Funds Created	End of Year	Start of Year	Interest Amount	Interest	End of Year	Fund Balance
3/21/1859	Trustr Fund Estrher Minch Minch Income to support the poor li-able to be supported by Town forever.	\$450.00	\$0.00	\$450.00	\$0.00	\$213.50	\$0.00	\$7,186.87	\$7,850.37
4/4/1892	Cemetery Charles F. Wilson	\$100.00		\$100.00	\$258.88	\$13.83	\$12.01	\$260.70	\$560.70
4/26/1899	Cemetery Emily Fassett	\$100.00		\$100.00	\$299.91	\$14.93	\$14.55	\$300.29	\$400.29
11/29/1925	Cemetery Asabel & Mary Nias	\$100.00		\$100.00	\$299.75	\$14.93	\$14.54	\$300.14	\$400.14
11/28/1924	Cemetery Edgar V. Wilson	\$100.00		\$100.00	\$250.32	\$11.48	\$11.48	\$252.44	\$352.44
9/23/1927	Cemetery Fredrick B. Nias	\$100.00		\$100.00	\$205.15	\$8.68	\$8.68	\$208.86	\$308.86
6/26/1928	Cemetery Will H. Harris	\$100.00		\$100.00	\$487.88	\$24.00	\$24.00	\$483.88	\$583.88
6/1/1934	Cemetery Marshall J. Barrett	\$68.00		\$68.00	\$81.52	\$6.87	\$6.30	\$86.09	\$154.09
7/3/1943	Better Roads John Woodburn	\$175.00		\$175.00	\$655.65	\$22.32	\$22.32	\$677.97	\$852.97
7/24/1943	Cemetery L. Pembroke Nias	\$100.00		\$100.00	\$239.73	\$13.33	\$10.82	\$242.24	\$342.24
7/24/1943	Cemetery Lucius Nias	\$100.00		\$100.00	\$239.73	\$13.06	\$24.00	\$278.79	\$378.79
4/18/1950	Cemetery Nellie E.D. Foster	\$100.00		\$100.00	\$167.31	\$11.03	\$24.00	\$154.34	\$254.34
10/2/1951	Cemetery Frank L. Rawson	\$200.00		\$200.00	\$313.09	\$22.18	\$11.34	\$323.93	\$523.93
11/3/1952	Cemetery Mason & Marston	\$450.00		\$450.00	\$652.35	\$48.53	\$22.30	\$678.58	\$1,128.58
8/13/1954	Cemetery Charles Wellan	\$400.00		\$400.00	\$670.38	\$45.54	\$25.43	\$690.49	\$1,090.49
9/14/1962	Cemetery Caleb H. Wright	\$200.00		\$200.00	\$259.56	\$20.72	\$8.03	\$272.25	\$472.25
10/20/1964	Cemetery George O. Smith	\$150.00		\$150.00	\$203.82	\$15.79	\$6.58	\$213.03	\$363.03
8/20/1965	Cemetery Benjamin Leighton	\$100.00		\$100.00	\$128.65	\$10.35	\$3.94	\$135.06	\$235.06
1/15/1968	Cemetery Helena A. Davis & Bertha Trun	\$500.00		\$500.00	\$684.55	\$52.84	\$22.30	\$715.09	\$1,215.09
10/4/1968	Cemetery Joseph Nias	\$100.00		\$100.00	\$116.55	\$9.62	\$24.00	\$102.17	\$202.17
10/4/1968	Cemetery Edwin F. Nias	\$100.00		\$100.00	\$116.55	\$10.02	\$3.19	\$123.38	\$223.38
6/3/1970	Cemetery Edwin A. Blood	\$100.00		\$100.00	\$85.36	\$8.99	\$12.00	\$82.35	\$182.35
6/23/1970	Cemetery Edward L. Jewett	\$100.00		\$100.00	\$106.00	\$9.75	\$2.54	\$113.21	\$213.21
6/23/1970	Cemetery Cordingley Family	\$300.00		\$300.00	\$327.45	\$29.44	\$8.21	\$348.68	\$648.68
12/27/1973	Cemetery Bryan Family	\$200.00		\$200.00	\$196.95	\$19.07	\$4.14	\$211.88	\$411.88
2/11/1977	Cemetery Mottler Family	\$200.00		\$200.00	\$172.52	\$18.39	\$2.63	\$188.28	\$388.28
9/14/1979	Cemetery Theodore & Constance Sheehan	\$200.00		\$200.00	\$165.74	\$18.23	\$2.21	\$181.76	\$381.76
9/20/1979	Cemetery Edson Family	\$400.00		\$400.00	\$330.67	\$36.43	\$4.39	\$362.71	\$762.71
5/1/1980	Cemetery Martin M. Swett Family	\$200.00		\$200.00	\$163.73	\$18.17	\$2.08	\$179.82	\$379.82
5/21/1980	Cemetery Donald G. & Jessie Davis	\$100.00		\$100.00	\$82.06	\$9.13	\$1.05	\$90.14	\$190.14
		\$0.00		\$0.00		\$0.00			\$0.00

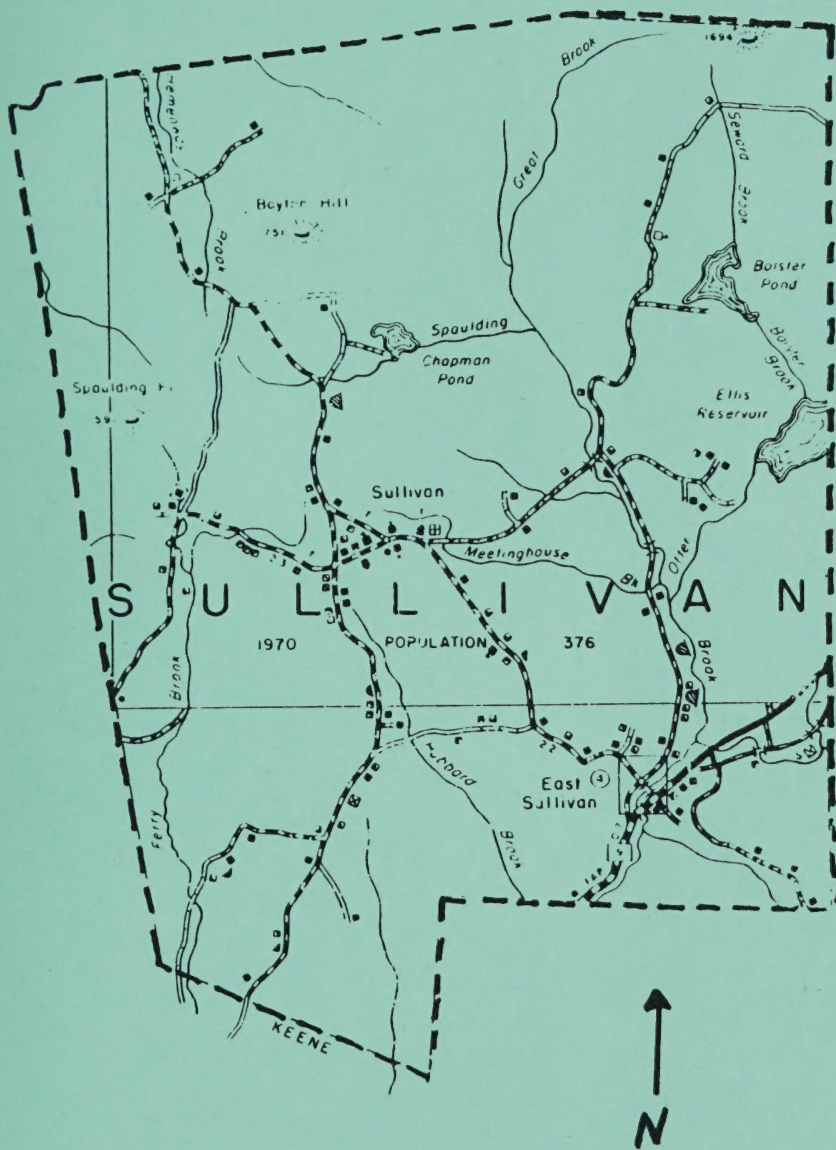
DATE	NAME	PURPOSE	START OF YEAR	NEW FUNDS CREATED	WITHDRAWALS	INTEREST INCOME	BALANCE END OF YEAR
10/15/1982	Neil A. & Madine B. Henry	Cemetery	\$200.00	\$152.33	\$17.87	\$1.38	\$368.82
10/15/1982	Ellison B. & Marguerite Brooks	Cemetery	\$0.00	\$132.23	\$6.30	\$1.48	\$137.05
5/19/1984	James M. Ahern	Cemetery	\$200.00	\$148.41	\$17.75	\$1.14	\$165.02
6/18/1984	Everett L. Sr. & Marion Knox	Cemetery	\$200.00	\$147.94	\$17.75	\$1.11	\$364.58
7/17/1984	Hiskock	Cemetery	\$200.00	\$147.38	\$0.00	\$0.00	\$0.00
9/14/1984	Clayton H. & Helen W. Rockwell	Cemetery	\$200.00	\$146.40	\$17.75	\$1.01	\$363.14
12/25/1985	Maurice E. & Helen E. Swett	Cemetery	\$200.00	\$140.96	\$17.53	\$0.67	\$357.82
6/27/1986	Harlow & Irene Maguire	Cemetery	\$200.00	\$138.46	\$17.51	\$0.52	\$355.45
2/12/1987	Stanley Dvoracheck & Moo Trust Fund	Additions & Upkeep	\$2,000.00	\$788.53	\$0.00	\$0.00	\$0.00
11/17/1987	Edward J. & Elaine C. McCann	Cemetery	\$400.00	\$265.02	\$34.64	\$0.32	\$699.34
3/21/1970	Laurent M. & Elaine Roberts	Cemetery	\$200.00	\$54.75	\$12.43	\$0.00	\$0.00
12/31/1991	Ronald R. & Mary H. Hull	Cemetery	\$600.00	\$95.01	\$35.41	\$2.19	\$264.99
7/11/1974	Harvey M. Swett	Cemetery	\$400.00	\$24.31	\$0.00	\$2.30	\$128.12
7/11/1974	Helen Swett	Cemetery	\$400.00	\$24.31	\$22.01	\$0.35	\$445.97
			\$800.00	\$17,554.72	\$1,029.69	\$326.63	\$18,257.78
			\$10,173.00				\$29,250.78

REPORT OF TOWN CAPITAL RESERVES AND TRUST FUNDS TOWN OF SULLIVAN, NH Fiscal year ending December 31, 1996

DATE EST.	PURPOSE	START OF YEAR	NEW FUNDS CREATED	WITHDRAWALS	INTEREST INCOME	BALANCE END OF YEAR
3/13/1979	TOWN OF SULLIVAN #2 REVALUATION CAPITAL RESERVE	\$8,646.22	\$4,000.00	\$0.00	\$245.14	\$12,891.36
3/10/1983	TOWN OF SULLIVAN #8 HIGHWAY MAJOR EQUIP. TRUST FUND	\$14,798.54	\$6,000.00	\$6,548.21	\$393.02	\$14,643.35
3/12/1985	TOWN OF SULLIVAN #9 FOREST FIRE EQUIP./LIABILITY IF INSURANCE TRUST FUND	\$2,545.19	\$500.00	\$666.65	\$62.85	\$2,441.39
3/10/1987	TOWN OF SULLIVAN #10 INSURANCE TRUST FUND	\$5,254.08	\$0.00	\$0.00	\$141.27	\$5,395.35
3/8/1988	TOWN OF SULLIVAN #11 FIRE DEPT. MAJOR EQUIP. CAP. RES.	\$689.14	\$4,000.00	\$0.00	\$19.05	\$4,708.19
3/8/1993	TOWN OF SULLIVAN #12 TOWN BLDGS MAJOR REPAIRS CAP. R	\$1,350.84	\$2,000.00	\$0.00	\$36.59	\$3,387.43
3/9/1994	TOWN OF SULLIVAN #13 CEPTARY EXPANSION CAP. RES.	\$4,144.18	\$1,000.00	\$4,100.00	\$97.01	\$1,141.19
3/13/96	TOWN OF SULLIVAN #14 POLICE CRUISER TRUST FUND	\$0.00	\$1,000.00	\$0.00	\$0.14	\$1,000.14
3/13/96	TOWN OF SULLIVAN #15 DRY HYDRANT CAPITAL RESERVE	\$0.00	\$1,500.00	\$0.00	\$0.20	\$1,500.20
3/13/96	TOWN OF SULLIVAN #16 LIBRARY EXPANSION TRUST FUND	\$0.00	\$250.00	\$0.00	\$0.03	\$250.03
		\$37,428.19	\$20,250.00	\$11,314.86	\$995.30	\$47,358.63







## TOWN OF SULLIVAN, NEW HAMPSHIRE

Selectmen's Office	847-3316
Highway Garage	847-3366
Fire Station	847-9020
Library	847-3458
Sullivan Elementary School	847-3441

### Mutual Aide-Fire/Police Department

To report an emergency **24hrs.**

**911** or 352-1100

#### Regular Meetings

Selectmen-Sullivan Town Hall  
Planning Board - Library  
Fire Department - Fire Station  
Conservation Commission - Library

#### Monthly

Mondays  
1st & 3rd Thursdays  
4th Wednesday  
2nd Tuesday

#### Time

7:30PM  
7:30PM  
7:30PM  
7:30PM

#### FACILITIES

##### EAST SULLIVAN VILLAGE STORE

Route 9, East Sullivan  
847-9383

Monday-Friday

Saturday

Sunday

#### HOURS

6:00 AM-6:00 PM

7:00 AM-5:00 PM

7:00 AM-1:00 PM

##### SULLIVAN POST OFFICE

Center St., Sullivan

Monday-Friday

Saturday

8:30 AM-5:00 PM

8:30 AM-12:30 PM

##### HILLTOP CAMPGROUND

South Road, Sullivan  
847-3351

Opens Memorial Day Weekend

Closes Labor Day Weekend