


ANNUAL REPORT OF THE TOWN OF WINCHESTER

&

WINCHESTER SCHOOL DISTRICT



FOR FISCAL YEAR – JULY 1, 2016 TO JUNE 30, 2017

PREPARED FOR TOWN AND SCHOOL DISTRICT

MEETING 2018

TOWN OF WINCHESTER
WINCHESTER SCHOOL DISTRICT

FISCAL YEAR 2016-2017
TOWN AND SCHOOL MEETINGS 2018

TOWN OF WINCHESTER
 1 RICHMOND ROAD
 WINCHESTER, NH 03470
 (603) 2394951
www.winchester-nh.gov

Selectmen's Office	Mon-Thurs 7:30am - 4:30pm Friday 7:30am – 1:30pm The Selectmen meet every Wed. @ 7pm	Ext. 101
Town Administrator/ Assessing Office	Mon-Thurs 7:30am - 4:30pm Friday 7:30am – 1:30pm kminer@winchester.nh.gov	Ext. 101
Town Clerk/ Tax Collector	Mon 7:00am - 4:30pm Tues -Thurs 7:00am – 5:30pm Friday 7:00am – 1:30pm jtetreault@winchester.nh.gov	Ext. 102 Ext. 104
Water/Sewer Dept. Admin. Asst.	Mon 7:00am - 4:30pm Tues –Thurs 7:00am – 5:30pm Friday 7:00am – 1:30pm droy@winchester.nh.gov	Ext. 105
Water/Sewer Dept.	Mon-Fri 7:30am – 3:30pm sewerdept.winchester.nh.gov	239-4132
Building Inspector	By Appt. Thurs 7:30am-4:30pm & Friday 7:30am-1:30pm smorse@winchester.nh.gov	Ext. 112
Land Use/ Code Enforcement	Mon-Thurs 7:30am - 4:30pm Friday 7:30am – 1:30pm msharra@winchester.nh.gov	Ext. 106
Welfare Dept.	Mon & Wed 9:30am – 12:00pm Tue & Thurs 2:30pm – 5:00pm	Ext. 110
Highway Dept.	Mon-Fri 7:30am – 3:30pm	239-4811
Transfer Station	Tues 8:00am – 4:00pm Thurs 8:00am – 7:00pm Sat 8:00am – 5:00pm	239-8136
Planning Board	1 st & 3 rd Monday at 7:00pm	Ext. 106
Zoning Board of Adjustment	2 nd Thursday at 7:00pm	Ext. 106
Conservation Commission	3 rd Thursday at 7:00pm	Ext. 101
Historic District Commission	2 nd Monday at 7:00pm	Ext. 106
Revitalization Economic Development Committee	2 nd & 4 th Wednesday at 6:00pm	Ext. 101

Clifford "Cliff" Struthers Jr.

If you don't know where you are going, any road will get you there. – Lewis Carroll

Cliff Struthers didn't always know where he was going. But he enjoyed the journey to get him there.

Cliff was born in Goffstown NH and he spent his childhood living in a logging camp, moving from town to town, attending school at the camps, learning not only how to read and write, but how to find his way through the woods that he called home. His love of the outdoors and his interest in history and genealogy was instilled at a young age. Whenever a new logging camp was set up, it didn't take Cliff long to wander the woods and know the territory. He traveled many miles all over New England, by foot and with his team of horses, eventually working for the companies at the logging camps he grew up in.

Eventually Cliff's wanderlust brought him to Winchester, where he settled to raise his family. He loved his children, Bill and Maryann, and all his grandchildren.

He worked for many years at the Winchester Box Shop. Shortly after the Box Shop closed he started working for the town in the highway department and doing various odd jobs. He was also on many committees and boards in town throughout the years. There wasn't much that Cliff couldn't do. From sharpening saw blades to welding to running a team of horses, to haying the fields, if a job needed to get done, he did it.

Eventually his love of genealogy brought him to the job of Sexton of the town cemeteries. He held that position for many years, retiring occasionally, but he always came back when needed. Cliff knew every family plot in the Evergreen cemetery, who they were and what the family history was. He mapped several small cemeteries in Winchester and several of the surrounding towns. An avid perambulator, he loved to hike in the woods and would survey properties in town for the owners.

No one knows the history of Winchester like Cliff did. No one knows the roads like he did. There wasn't a road that existed, currently or in the past, that Cliff couldn't tell you about. When it was established, how long it is, what brought it into existence, whether it was still there or not, classification of it, if you wanted to know, he could tell you.

If his time wasn't spent traveling through the woods and on the roads in town, you could find him in Pisgah State Park, a place that was his second home. He could tell you about the original settlement of Nash City and about the iron mines in town. He could tell you about anything. His knowledge was infinite. His smile and personality were wonderful.

Town historian, genealogist, Perambulator, Sexton, welder, logger, horseman, dad, and grandpa. Cliff wore many hats; the list could go on forever. But the one that comes to mind whenever anyone speaks of Cliff is Friend. That is what he was to everyone.

Thank you, Cliff, for making Winchester your home and for sharing your knowledge with all of us. You will forever be a part of the history of Winchester.



TELEPHONE NUMBER

AMBULANCE.....911

POLICE.....911

FIRE.....911

(Mutual Aid/non emergency
352-1291 Business 352-6691)

OTHER IMPORTANT NUMBERS

Poison Control Center	1-800-222-1222
Sheriff's Department	352-4238
State Police	271-3636
Animal Control	239-4814
Winchester Post Office	239-4401
Ashuelot Post Office	239-6003
Landfill	239-8136

SCHOOL NUMBERS

Winchester School	239-4381
Keene High School	352-0640

Conant Public Library -239-4331

Mon., Wed. & Fri

10:00 am – 8:00 pm

10:00 am – 2:00 pm- Saturday

Thayer Library -239-4179

Tues. & Thur. 3:00 pm – 7:00 pm

Saturday 9:00 am – 1:00 pm

For a Burn Permit Contact:

Tim Pelkey 726-0944 (Forest Fire Warden)

John Stephens 357-2659

Barry Kellom 762-1582

Robert Dingman 762-2162

Bruce Lawrence 381-7816

TABLE OF CONTENTS

	Page
Information	
2017 Warrant Articles and Filed Candidates for Office	2-9
Administration Report	10
Town Office/Board/Committee hours and Town Offices	11-16
General Information	17
Financial Reports	
Annual Financial Report (MS-5)	18-25
Budget for the Town of Winchester (MS-7)	26-37
Default Budget for the Town of Winchester	38-42
Detailed Statement of Payments	43-53
Detailed Statement of Actual & Anticipated Revenues	54-56
DRA 2016 Tax Rate Calculation	57
Summary of Parcel Count/Inventory Valuation	58
Tax Collector's Report (MS-61)	59-62
Town Clerk Treasurer's Report	63
Treasurer's Reports	64-65
Trust Fund Investments (MS-10)	66-72
Trustee of the Trust Fund Report (MS-9)	73-96
Department and other Reports	
Ambulance Department	97
Ashuelot River Local Advisory Committee	98-99
Cemetery	100
Cheshire County Tax Allocations	101
Community Kitchen, Inc.	102-103
Conant Public Library	104-105
Conservation Committee	106
Dept. of Veterans Affairs	107
E.L.M.M. Community Center	108
Emergency Management	109
Fire Department	110
Highway Department	111
Home Healthcare, Hospice & Community Center	112
Land Use Department	113-114
Monadnock Family Services	115-116
Police Department	117-118
RED Committee	119
Solid Waste Management	120
Southwest Community Services	121
Thayer Public Library	122
Town Clerk/Tax Collector Report and Vital Records	123-128
Wastewater Treatment	129
Water Department	130
Winchester Property Assessment Report	131-174
2017 Warrant Articles and Election Results	175-178
The Winchester School District Annual Report- Rear Section	179-240

**TOWN MEETING WARRANT
SB2
TOWN OF WINCHESTER
STATE OF NEW HAMPSHIRE**

To the inhabitants of the Town of Winchester, in the County of Cheshire in said state, qualified to vote in Town affairs:

You are hereby notified to meet in the Town Hall in said Winchester on Saturday the 3rd of February next 2018 at nine o'clock in the forenoon to discuss, debate and amend warrant articles #1 through #28 and to receive the reports of the selectmen, town treasurer and other town officers including the agents and committees, and act thereon. Final vote will be by the official ballot on **Tuesday, March 13, 2018**.

You are hereby notified to meet in the Town Hall in said Winchester on Tuesday the 13th of March next 2018 at eight o'clock in the forenoon to act upon the following subjects. The Polls not to close an hour earlier than seven of the clock in the afternoon.

Article 1: To choose all necessary Town Officers for the ensuing year.

Article 2: To see if the Town will vote to raise and appropriate the sum of \$ 3,350,000 (Three million three hundred fifty thousand dollars) for the purpose of a new 500,000 gallon water tank and water main improvements on Richmond Rd, Clark Rd and Old Chesterfield Rd.; of such sum to be raised through the issuance of bonds or notes under and in compliance with the Municipal Finance Act, RSA 33:1 et seq., as amended; to authorize the Selectmen to apply for, obtain and accept federal, state or other aid, if any, which may be available for said project and to comply with all laws applicable to said project; to authorize the Selectmen to issue, negotiate, sell and deliver said bonds and notes and to determine the rate of interest thereon and the maturity and other terms thereof; and to authorize the Selectmen to take any other action or to pass any other vote relative thereto. A 3/5 vote is required

- Recommended by the Board of Selectmen 5-0
- Recommended by the Budget Committee 4-0

Article 3: Shall the Town of Winchester raise and appropriate as an operating budget, not including appropriations by special warrant articles and other appropriations voted separately, the amounts set forth on the budget posted with the warrant or as amended by vote of the first session, for the purposes set forth therein, totaling \$3,512,598 (Three million five hundred twelve thousand five hundred ninety eight dollars). Should this article be defeated, the default budget shall be \$3,480,807 (Three million four hundred eighty thousand eight hundred seven dollars), which is the same as last year, with certain adjustments required by previous action of the Town of Winchester or by law; or the governing body may hold one special meeting, in accordance with RSA 40:13, X and XVI, to take up the issue of a revised operating budget only. (Majority vote required)

- Recommended by the Board of Selectmen 5-0
- Recommended by the Budget Committee 5-0

Article 4: Shall the Town of Winchester raise and appropriate the sum of \$364,621 (Three hundred sixty four thousand six hundred and twenty one dollars) for the operations of the Sewer Department, the funds to be raised by user fees, or act in a manner thereon. This article will not affect taxation. Should this article be defeated, the default budget shall be \$360,807 (Three hundred sixty thousand eight hundred and seven dollars) If the appropriation proposed in the article is not approved, the default amount shall be deemed to have been approved." (RSA 40:13 XI-a) (Majority vote required)

- Recommended by the Board of Selectmen 4-1
- Recommended by the Budget Committee 5-0

Article 5: Shall the Town of Winchester raise and appropriate the sum of \$281,990 (Two hundred eighty one thousand nine hundred and ninety dollars) for the operations of the Water Department, the funds to be raised by user fees, or act in a manner thereon. This article will not affect taxation. Should this article be defeated, the default budget shall be \$277,606 (Two hundred seventy seven thousand six hundred and six dollars) If the appropriation proposed in the article is not approved, the default amount shall be deemed to have been approved." (RSA 40:13 XI-a) (Majority vote required)

- Recommended by the Board of Selectmen 4-1
- Recommended by the Budget Committee 5-0

Article 6: Shall the Town of Winchester allow the operation of Keno games within the town?

- Recommended by the Board of Selectmen 5-0

Article 7: To see if the Town will vote to raise and appropriate \$74,198 (Seventy four thousand one hundred ninety eight dollars)for the second year's lease payment on the Fire Department's pumper truck.

- Recommended by the Board of Selectmen 5-0
- Recommended by the Budget Committee 5-0

Article 8: To see if the Town will vote to raise and appropriate \$29,118 (Twenty nine thousand, one hundred eighteen dollars) for the fourth year lease payment on the 2014 Freightliner dump truck, plow and sander package.

- Recommended by the Board of Selectmen 5-0
- Recommended by the Budget Committee 5-0

Article 9: To see if the Town will vote to raise and appropriate the sum of \$20,000 (Twenty thousand dollars) to be placed into the existing Capital Reserve Fund for the purpose of repairing culverts.

- Recommended by the Board of Selectmen 5-0
- Recommended by the Budget Committee 5-0

Article 10: To see if the Town will vote to raise and appropriate the sum of \$5,000 (Five thousand dollars) to be placed into the existing Capital Reserve Fund for the purpose of Town Hall upgrades. **Change Article #10 to read: To see if the Town will vote to raise and appropriate the sum of \$0 (zero dollars) to be placed into the existing Capital Reserve Fund for the purpose of Town Hall upgrades.**

- Recommended by the Board of Selectmen 5-0
- Recommended by the Budget Committee 5-0

Article 11: Are you in favor of swapping 25,713 sq ft of land from lot 6/19 (Musterfield Park, designated as town forest) for a portion of land from abutting lot 6/15, as proposed by the Winchester Conservation Commission and Board of Selectmen? **Change Article #11 to read: Are you in favor of swapping 25,713 sq ft of land from lot 6/19 (Musterfield Park, designated as town forest) for a portion of land from abutting lot 6/15 of equal square footage, as proposed by the Winchester Conservation Commission and Board of Selectmen?**

- Recommended by the Board of Selectmen 5-0
- Recommended by the Conservation Commission 7-0

Article 12: To see if the Town will vote to establish a Capital Reserve Fund account under the provisions of RSA 35:1III for the purpose of upgrades for the Emergency Management Building; to raise and appropriate the sum of \$50,000 (Fifty thousand dollars) to be deposited into this fund; and further to name the Board of Selectmen as agents to expend? **Change Article #12 to read: To see if the Town will vote to establish a Capital Reserve Fund account under the provisions of RSA 35:1III for the purpose of upgrades for the Emergency Management Building; to raise and appropriate the sum of \$65,000 (Sixty five thousand dollars) to be deposited into this fund; and further to name the Board of Selectmen as agents to expend?**

- Recommended by the Board of Selectmen 5-0
- Recommended by the Budget Committee 5-0

Article 13: To see if the Town will vote to establish a Capital Reserve Fund under the provisions of RSA 35:1 for the purpose of upgrades for Town- Owned Buildings; to raise and appropriate the sum of \$5,000 (Five thousand dollars) to be deposited into this fund; and further to name the Board of Selectmen as agents to expend? **Change Article #13 to read: To see if the Town will vote to establish a Capital Reserve Fund under the provisions of RSA 35:1 for the purpose of upgrades for Town- Owned Buildings; to raise and appropriate the sum of \$10,000 (Ten thousand dollars) to be deposited into this fund; and further to name the Board of Selectmen as agents to expend?**

- Recommended by the Board of Selectmen 5-0
- Recommended by the Budget Committee 5-0

Article 14: To see if the Town will vote to establish a Capital Reserve Fund under the provisions of RSA 35:1 for the purpose of Sidewalk Improvements; to raise and appropriate the sum of \$90,000 (Ninety thousand dollars) to be deposited into this fund; and further to name the Board of Selectmen as agents to expend? (The 1st project would be replacing 470 ft of sidewalk on the West side Main St.)

- Recommended by the Board of Selectmen 4-1
- Not Recommended by the Budget Committee 3-2

Article 15: To see if the Town will vote to raise and appropriate the sum of \$50,000 (Fifty thousand dollars) to be placed into the existing Conant Library Capital Reserve Fund established for the purpose of repairing and/or future structural or mechanical upgrades.

- Recommended by the Board of Selectmen 5-0
- Recommended by the Budget Committee 5-0

Article 16: To see if the Town will vote to raise and appropriate the sum of \$25,000 (Twenty five thousand dollars) to be placed into the existing Capital Reserve Fund establish at the 2017 town meeting for the purpose of Church Steeple Repairs?

- Recommended by the Board of Selectmen 5-0
- Recommended by the Budget Committee 4-1

Article 17: To see if the Town will vote to raise and appropriate \$19,300.00 (Nineteen thousand three hundred dollars) to be placed in the existing non-lapsing Capital Reserve Fund established under Article 16 at the March 2006 Town Meeting for the purpose of performing the assessing update or revaluation of the real estate in the Town of Winchester scheduled for 2015-2020.

- Recommended by the Board of Selectmen 5-0
- Recommended by the Budget Committee 5-0

Article 18: To see if the Town will vote to raise and appropriate an amount not to exceed \$18,000.00 (Eighteen thousand dollars) to be deposited in the Evergreen Expendable General Care Trust Fund established by an affirmative vote by the 1998 Town Meeting as Article 11; the source of these funds to be withdrawn from the surplus generated by the perpetual care funds already established for the care and maintenance of lots within the Evergreen Cemetery, and not from taxation.

- Recommended by the Board of Selectmen 5-0
- Recommended by the Budget Committee 5-0

Article 19: To see if the Town will vote to raise and appropriate the sum of \$10,000.00 (Ten thousand dollars) for the Town's share of State road grant reconstruction costs for bridges and place it in the existing non-lapsing Capital Reserve Fund established at the March 2006 Town Meeting under Article 19 for that purpose.

- Recommended by the Board of Selectmen 5-0
- Recommended by the Budget Committee 5-0

Article 20: To see if the Town will vote to raise and appropriate the sum of \$1,600.00 (One thousand six hundred dollars) to support the annual Pickle Festival. **Change Article #20 to read: To see if the Town will vote to raise and appropriate the sum of \$800.00 (Eight hundred dollars) to support the annual Pickle Festival.**

- Recommended by the Board of Selectmen 5-0
- Recommended by the Budget Committee 5-0

Article 21: To see if the Town will vote to raise and appropriate the sum of \$5,000.00 (Five thousand dollars) to be placed in the existing non-lapsing Capital Reserve Fund established at the March 2012 Town Meeting under Article 15 for the purpose of treating exotic invasive plants in Forest Lake.

- Recommended by the Board of Selectmen 5-0
- Recommended by the Budget Committee 5-0

Article 22: Are you in favor of abolishing the Historic District as proposed by the Winchester Board of Selectmen. (2/3 vote required)

- Recommended by the Board of Selectmen 4-1
- Recommended by the Historic District Committee 5-0

Article 23: To see if the Town will vote to raise and appropriate the sum of \$5,000 (Five thousand dollars) to be given to the Winchester Historical Society for the purpose of operating and maintaining the Sheridan House so that this museum may continue to preserve the history of Winchester for benefit of the public.

- Inserted by Petition
- Recommended by the Board of Selectmen 5-0
- Recommended by the Budget Committee 5-0

Article 24: To see if the Town will raise and appropriate the sum of \$40,000 (Forty thousand dollars) for the purpose of supporting Youth Programming through ACCESS which supports youth activities and enrichment programs as well as working with teens from Winchester to plan and coordinate for life after high school.

- Inserted by Petition
- Recommended by the Board of Selectmen 4-1
- Not Recommended by the Budget Committee 3-2

Article 25: To see if the Town will raise and appropriate the sum of \$50,000 (Fifty thousand dollars) for the purpose of subsidizing youth recreation in the Town of Winchester to be paid to the E.L.M. Memorial Community Center on a contractual basis.

- Inserted by Petition
- Recommended by the Board of Selectmen 5-0
- Not Recommended by the Budget Committee 3-2

Article 26: Are you in favor of the town maintaining ownership of lots 15,16,17 and 20 of map 6 (aka "Perry's Pit") in order to maintain connectivity with other town-owned properties and to develop these properties in a manner that provides renewable energy to town-owned facilities and for other municipal uses in order to reduce the citizen's property tax burden. Costs of said development shall be through various means including appropriations, grants, gifts, sales or lease of town-owned property and other means that will not increase the tax burden. **Change Article #26 to read: To see if the Town will vote to continue the Town's economic development efforts, consistent with contracts signed by the Board of Selectmen with respect to Map 6, Lot 15.**


- Inserted by Petition
- Recommended by the Board of Selectmen 4-0

Article 27: To see if the Town will vote to accept and adopt the reports of the Selectmen, Auditors and other Town Officers.

Article 28: To transact any other business that may legally come before this meeting.


We, the undersigned Selectmen of the Town of Winchester, hereby certify on the 3rd day of February, 2018 an Attested copy of the Original Warrant was posted at the place of meeting within specified, at the Post Office in Winchester and the Post Office in Ashuelot, New Hampshire being public places in said town.


True Copy of Warrant-Attest:


Ben Kilanski, Chairman


Roberta Fraser


Herbert C. Stephens


Jack Marsh


Paul Morehouse Sr.

Then personally appeared: Ben Kilanski, Roberta Fraser, Herbert C. Stephens, Jack Marsh Jr. and Paul Morehouse Sr. Selectmen of the Town of Winchester, and made oath that the foregoing affidavit by them is true.

Before me:


Karey Miner
Notary Public
Commission Expires:



CANDIDATES FOR OFFICE

MARCH 13, 2018 Election

SELECTMEN- VOTE FOR TWO (THREE YEAR TERM)

GLORIA LEUSTEK
JACK MARSH, JR.
PAUL MOREHOUSE, SR.
GENE PARK
MICHAEL DOHERTY

MODERATOR-VOTE FOR ONE (TWO YEAR TERM)

DENIS V. MURPHY II

BUDGET COMMITTEE-VOTE FOR ONE (THREE YEAR TERM)

CHESTER LAPOINTE

PLANNING BOARD- VOTE FOR TWO (THREE YEAR TERM)

KIM CARL

TRUSTEE OF TRUST FUNDS-VOTE FOR ONE (THREE YEAR TERM)

MICHAEL COOPE

CONANT PUBLIC LIBRARY- VOTE FOR THREE (THREE YEAR TERM)

JANET MANTEL
AMARRET "MITTY" JOHNSON
MARCIA R. AMMANN

CONANT PUBLIC LIBRARY- VOTE FOR ONE (ONE YEAR TERM)

THAYER PUBLIC LIBRARY- VOTE FOR TWO (THREE YEAR TERM)

JANET MARSH
AMANDA LUNT

THAYER PUBLIC LIBRARY- VOTE FOR ONE (TWO YEAR TERM)

MUSTERFIELD/CEMETERY- VOTE FOR ONE (THREE YEAR TERM)

HENRY A.L. PARKHURST

MUSTERFIELD/CEMETERY- VOTE FOR ONE (TWO YEAR TERM)

ADMINISTRATION ANNUAL REPORT FOR 2017

In March 2017 Roberta Fraser was elected to a 3-year term Robert Leustek was elected for a 1-year term. In August we lost our new elected selectman in a tragic accident. The board appointed Paul Morehouse Sr. to fill out the remaining term.

The Town was awarded and applied for a few grants this year. NH Highway Safety Agency awarded the Police Department \$3,675 for DWI Patrols, \$1,279.50 for Radar Equipment, \$2,510 for In-Cruiser Video and \$5,780.08 for Traffic Enforcement Patrols. The Water Department has applied for an USDA Grant for a water tank and an Asset Management Grant. Our Emergency Management Operation Plan and Hazard Mitigation Plan were updated this year.

This summer the Highway Department paved Old Chesterfield Road. The State of NH paved a portion of Rt 10, starting on Manning Hill and ending at Forest Lake Rd.

WEDC is making great progress with their Stone Mt Business Park project. The Town and the WEDC have a purchase & sales agreement in place, the land has been subdivided, WEDC has an agreement with Solar Garden to install a solar array behind the business park.



Citizens are encouraged to participate in meetings, on boards, or committees. The Town's website www.winchester-nh.gov is a great resource for you to find what maybe going on in town, agendas, forms, application, maps, property cards and much more.

The Board of Selectmen would like to thank the employees, committee members and volunteers for all their hard work and dedication throughout the year. We look forward to working with you in the coming year. To the residents of Winchester we also would like to thank you for your support.


Ben Kilanski, Chairman

TOWN OFFICES/TERMS AS OF 12/12/2017

A=Alternate, CH=Chairman, VC=Vice Chairman, S Rep=Selectmen's Rep

SELECTMEN (5) 3-Year Term

Roberta Fraser	2020
Jack Marsh Jr.	2018
Paul Morehouse Sr. Appointed	2018
Ben Kilanski	2019
Herbert Chan Stephens	2019

BUDGET COMMITTEE

Rikki Bolewski	2020
Sherman Tedford	2018
Stephen Fucile	2019
Roberta Fraser	SR
Kevin Bazan	SCLB

PLANNING BOARD (6) 3-Year term

Brooke Sharra (CH)	2020
Christy Davis	2020
Kim Carl	2018
Gustave Ruth	2019
Michael Doherty	2019
Christopher Rurka	2018
Dean Beaman (A)	2020
Herb Stephens	SR
Margaret Sharra L/U Admin	SR/Alt

TRUSTEE OF TRUST FUNDS (3) 3-Year term

Kenneth Cole	2020
Michael Coope	2018
Miriam Johnson	2019

CONANT LIBRARY TRUSTEES (9) 3-YEAR TERM

Richard Durkee (CH)	2020
Denis Murphy	2020
Elizabeth Freyenhagen	2020
Bonnie Leveille	2019
Janet Mantel	2018
Alice Picard	2018
Amaret Johnson	2019
Marcia Racine	2019
Marcia R. Ammann	2018

THAYER LIBRARY TRUSTEES (7) 3-YEAR TERM

Barry Montgomery	2020
Kenneth Berthiaume	2018
Paul Dobbs	2020
Kim N. Gordon	2020
Karen Berthiaume	2019
Joan Gratton	2019
Amanda Lunt	2018

MODERATOR (1) 2-Year term

Denis Murphy	2018
--------------	------

TOWN CLERK/TAX COLLECTOR (1) 3-Year term

James Tetreault	2019
Danielle Roy	Appt

TREASURER (1) 3-Year term

Margaret Curtis	2020
Ruth Tatro, Deputy	Appt

SUPERVISORS OF THE VOTER CHECKLIST (3) 6-YEAR TERM

Kim N. Gordon	2019
Bonnie Leveille	2020
Elizabeth Freyenhagen	2022

CEMETERY/MUSTERFIELD (3) 3- YEAR TERM

Donald E. Hubbard	2020
Henry A. L. Parkhurst	2018
Valery Cole	2019

APPOINTED OFFICIALS**Selectment Administrative Assistant**

Karey Miner	Appt
-------------	------

PROPERTY RECORDS/ASSESSING OFFICE

Karey Miner	Appt
-------------	------

EXECUTIVE ASSISTANT

Vacant	Appt
--------	------

FINANCIAL ADMINISTRATION/ HUMAN RESOURCES

Amy Bond - Supervisor	Appt.
Laura Hubbard	Appt.

WELFARE OFFICER

Ruth Tatro	2017
------------	------

Vacant, Deputy	Appt
----------------	------

HEALTH OFFICER (STATE APPOINTED)

Leroy Austin	Appt
John Gomarilo, Assistant	Appt

ROAD AGENT

Dale Gray	Appt
-----------	------

ZONING BOARD OF ADJUSTMENT 3-Year term

Louis Fox (CH)	2018
Kenneth Cole	2019
Jason Cardinale	2020
William McGrath	2020
Rebecca Roy	2019
Mike Doherty (A)	2018

--	--

CONSERVATION COMMISSION 3-Year term

Ben Kilanski	2019
John Hann	2017
Gustave (Gus) A. Ruth (CH)	2018
Beth Pelton (A)	2019
Jon Baldvins	2019
Miriam Johnson	2018
Joseph Faloretti Alt	2018
Bonnie Leveille	2019
Norman Sims (A) James F, Ammann (A) 2018	2018
Thomas Turant (A)	2019
Ken Cole (A)	2017
Paul Hubner	2019

HISTORIC DISTRICT COMMISSION

Michael Coope	2020
Julia Ferrari	2018
Denis V. Murphy	2019
Valerie Cole (A)	2019
Herbert C. Stephens S.R. Mike Doherty P.B.	Rep

WINCHESTER COMMUNITY PARKS

Winchester Garden Club

TRANSFER STATION SUPERINTENDENT

John Gomarilo	Appt.
---------------	-------

EMERGENCY MANAGEMENT

Richard Lapoint Sr., Director	2018
Herbert C. Stephens, Sr Assistant Director	2018

EMERGENCY RESPONSE FOR HAZARDOUS MATERIALS

James Amman	2018
-------------	------

SEWER PLANT OPERATOR

Richard Meleski -Superintendent
Steve Hammond, Attendant

WATER DEPARTMENT

Richard M. Meleski -Superintendent
Steve Hammond, Assistant
Richard K. Meleski, Assistant
Todd Kilansk, Assistant
Danielle Roy - Administrative Assistant

LAND USE

Leroy Austin - Bld Inspector	Appt
Margaret Sharra- Land Use/Code Enforcement	Appt

TOWN CLOCK CUSTODIAN

Vacant	2020
--------	------

TOWN BEACH COMMITTEE

Robert Browne	2018
Thea Marsh	2018
Barbara Depew	2017
Vacant	2018
Roberta Fraser	S Rep

REVITALIZATION/ECONOMIC DEVELOPMENT COMMITTEE

Denis V. Murphy II	2018
Jason Koerber	2018
Cherie Rowe	2018
Beth Pelton	2018
Robert Spruill	2016
Gloria Leustek	2018

BOSTON POST CANE RESEARCH COMMITTEE

Henry A.L. Parkhurst

SEXTON OFFICER OF THE CEMETERIES

Sherry Willard

POLICE DEPARTMENT	
Gary Phillips, Chief	FT
Mike Tollett, Lieutenant	FT
Dean Wright, Sgt	FT
Lauren Bolduc, Patrolman	FT
Wendy Rawling	FT
Richard C. Pratt JR., Patrolman	PT
	FT
	FT
Jesse Mabe, Patrolman	FT
Gene Park, Animal Control Officer	on call

POLICE DEPARTMENT DESK OFFICERS

Maryan Platz	FT
--------------	----

AMBULANCE DEPARTMENT

Daniel Adams	2019
Maryan Platz, Lieutenant	2020
Bertha (Cookie) Remick	2018
Clifford Hastings	2018
Zachary Ford, Captain	2018
Gabriella R Carosella	2019
Christopher Platz	2020
Brittany J Lamontagne	2016
Patricia Lachenal	2018
Alec Fleming	2019
Tiffany Capen	2018
Felicia Howard	2020

Raymond Montgomery	HON
--------------------	-----

Asher E. Clark	2020
----------------	------

FIRE DEPARTMENT

Jennifer Frazier	2019
Robert Amidon	2020
Ethan Marsh	2020
John Stephens, Asst Chief	2019
James Ammann	2019
Michael Brown	2019
Todd Kilanski Lieutenant	2019
Robert A. Dingman, Lieutenant	2019

Jonathan Harvey	2020
Benjamin Kilanski	2020
Raymond Dingman, Sr.	2018
Bruce Lawrence, Captain	2020
Timothy Pelkey, Lieutenant	2020
Brian Willars	2020
Brandon Ovitt	2019
Fire Department continued	
Charlie Lawrence	2019
Jonathan Bebey	2019
Michael Butler	2020
Joshua Laffond	2020
Barry Kellom, Chief	2018
Edmund, Dingman, Sr.	2020
Adam Lapoint	2018
Nick Pearson	2018
Shirlene Kenney - Secretary	2018
Herbert Stephens	HON
Richard Lapoint, Sr.	HON
Michael Walker	2019
Christopher Steadman	2019
Adam Parker	2019
Patrick Wisell	2019

FOREST FIRE-STATE APPOINTED

John Stephens, Deputy Warden *
Barry Kellom, Deputy Warden*
Bruce Lawrence, Deputy Warden*
Leonard Lawrence, Deputy Warden
Richard Lapoint, Jr Deputy Warden
Tim Pelkey, Sr. Warden*
Robert Dingman, Deputy Warden
Richard Lapoint, Sr.
* Authorized To Issue Burn Permits Per RSA 227-2:17

WINCHESTER SOLID WASTE MANAGEMENT DIST.

Ben Kilanski	2018
Herbert (Chan) Stephens	2018
Vacant(Richmond Rep.)	

PERAMBULATION COORDINATOR

Richard Drew	2018
--------------	------

General Information Relating to Property

For more information, call or stop in at the Assessing Office, or visit *Assessing on the Town's* website www.winchester-nh.gov where there are also topographic, tax, and zoning maps

Tax Credits and Exemptions for those who qualify:

Veterans Tax Credits per RSAs 72:28, 72:29-a, 72:35: currently \$500 off tax due

Veterans Service connected 100% disability: currently \$2,000 off tax due

Surviving Spouse of a veteran suffering a service-connected death: currently \$2,000 off tax due

Elderly Exemption, per RSA 72:39-a: currently: (65-74 years old) \$20,000, (75-79 years old) \$30,000, and (80+ years old) \$60,000 off the assessed value

Disabled Exemption per RSA 72:37-b: currently \$15,000 off the assessed value

Blind Exemption per RSA 72:37: currently \$15,000 off the assessed value

Elderly & Disabled Tax Deferral per RSA 72:38-a

Current Use: minimum lot size and other classification requirements.

Intent to Cut Timber: must be filed prior to each cutting operation.

Intent to Excavate: must be filed prior to excavation, and a permit must be obtained from the Town.

Building Permit: must be obtained prior to any form of development as defined in the Zoning Ordinance. State approvals may also be necessary in some circumstances. No work may begin prior to issuance of a Building Permit. A fee applies: New residential construction is based on \$.12 per square foot; renovations are \$.12 per square foot, and commercial construction is \$.15 to \$.20 per square foot. The minimum fee is \$35.00. Electrical, mechanical, and plumbing permits have a flat fee of \$35.00 each.

Demolition Permit: must be obtained before the demolition and removal of any building. Fee: \$35.00.

Manufactured Housing: permit required to move into, out of, or within the Town. Fee: \$35.00. Other information is required such as proof of tax payment and informing Assessing (RSA 72:7-B).

Involuntarily merged lots: If you own real estate lots that were involuntarily merged by municipal action, you may be able to have those lots restored to their pre-merger status. Your property may qualify if two or more lots were merged for zoning, assessing, or taxation purposes and the merger occurred during your ownership without your consent or prior to your ownership if no previous owner consented to the merger. To restore your property to pre-merger status, you must make a request to the local governing body no later than December 31, 2016. Once restored, your properties will again become separate lots; however, they must still conform to applicable land use ordinances. Restoration does not cure nonconformity.

Property Record Descriptions: available at the Assessing Office.

Abatement information and applications: available at the Assessing office.

	2012	2013	2014	2015	2016	2017
Town Rate	\$6.98	\$8.40	\$8.40	\$7.20	\$8.02	\$9.69
Local School Rate	\$15.09	\$16.53	\$16.73	\$17.83	\$16.74	\$18.35
State School Rate	\$2.41	\$2.61	\$2.33	\$2.26	\$2.35	\$2.27
County Rate	\$3.44	\$3.19	\$3.12	\$3.29	\$3.42	\$2.99
	\$27.92	\$30.73	\$30.58	\$30.58	\$30.53	\$33.30



New Hampshire
Department of
Revenue Administration

2017
MS-535

Winchester
Financial Report of the Town Budget
For the Period Ending June 30, 2017

For Assistance Please Contact:
NH DRA Municipal and Property Division
Phone: (603) 230-5090
Fax: (603) 230-5947
<http://www.revenue.nh.gov/mun-prop/>

Tammy R. Webb

Under penalties of perjury, I declare that I have examined the information contained in this form and to the best of my belief it is true, correct, and complete.

Name	Position	Signature
Ben Kilanski PAUL Morehouse Jack MARSH JR Herbert C. Stephens	Chairman of BOS. SPECTMAN BOS "	

This form must be signed, scanned, and uploaded to the Municipal Tax Rate Setting Portal:
<https://www.proptax.org/>



General Government

Account	Purpose of Appropriations	Voted Appropriations	Actual Expenditures
4130-4139	Executive	73,755.00	70,457.00
4140-4149	Election, Registration, and Vital Statistics	108,603.00	92,851.00
4150-4151	Financial Administration	126,181.00	124,731.00
4152	Revaluation of Property	40,857.00	43,932.00
4153	Legal Expense	68,200.00	121,725.00
4155-4159	Personnel Administration	584,857.00	458,438.00
4191-4193	Planning and Zoning	52,604.00	48,688.00
4194	General Government Buildings	131,844.00	134,608.00
4195	Cemeteries	40,505.00	35,276.00
4196	Insurance	60,575.00	61,010.00
4197	Advertising and Regional Association	5,000.00	4,758.00
4199	Other General Government	3,200.00	3,195.00
		1,295,981.00	1,199,649.00

Public Safety

Account	Purpose of Appropriations	Voted Appropriations	Actual Expenditures
4210-4214	Police	561,049.00	543,592.00
	<i>Explanation: \$4,236 was encumbered at 6/30/16</i>		
4215-4219	Ambulance	84,152.00	61,406.00
4220-4229	Fire	96,951.00	107,599.00
	<i>Explanation: \$12,500 was encumbered at 6/30/16</i>		
4240-4249	Building Inspection	52,604.00	48,688.00
4290-4298	Emergency Management	15,351.00	15,490.00
4299	Other (Including Communications)	0.00	0.00
		810,107.00	776,755.00

Airport/Aviation Center

Account	Purpose of Appropriations	Voted Appropriations	Actual Expenditures
4301-4309	Airport Operations	0.00	0.00
		0.00	0.00

Highways and Streets

Account	Purpose of Appropriations	Voted Appropriations	Actual Expenditures
4311	Administration	0.00	0.00
4312	Highways and Streets	530,081.00	552,274.00
	<i>Explanation: \$1,134 was encumbered at 6/30/16</i>		
4313	Bridges	0.00	0.00
4316	Street Lighting	27,600.00	25,527.00
4319	Other	135,065.00	199,874.00
	<i>Explanation: \$70,941 was encumbered at 6/30/16</i>		
		692,746.00	777,675.00

Sanitation

Account	Purpose of Appropriations	Voted Appropriations	Actual Expenditures
4321	Administration	0.00	0.00
4323	Solid Waste Collection	0.00	0.00
4324	Solid Waste Disposal	298,149.00	300,534.00
4325	Solid Waste Cleanup	0.00	0.00
4326-4329	Sewage Collection, Disposal and Other	0.00	0.00
		298,149.00	300,534.00



Water Distribution and Treatment

Account	Purpose of Appropriations	Voted Appropriations	Actual Expenditures
4331	Administration	0.00	0.00
4332	Water Services	0.00	0.00
4335-4339	Water Treatment, Conservation and Other	0.00	0.00
		0.00	0.00

Electric

Account	Purpose of Appropriations	Voted Appropriations	Actual Expenditures
4351-4352	Administration and Generation	0.00	0.00
4353	Purchase Costs	0.00	0.00
4354	Electric Equipment Maintenance	0.00	0.00
4359	Other Electric Costs	0.00	0.00
		0.00	0.00

Health

Account	Purpose of Appropriations	Voted Appropriations	Actual Expenditures
4411	Administration	5,375.00	4,297.00
4414	Pest Control	0.00	0.00
4415-4419	Health Agencies, Hospitals, and Other	70,444.00	70,446.00
		75,819.00	74,743.00

Welfare

Account	Purpose of Appropriations	Voted Appropriations	Actual Expenditures
4441-4442	Administration and Direct Assistance	115,077.00	63,286.00
4444	Intergovernmental Welfare Payments	0.00	0.00
4445-4449	Vendor Payments and Other	0.00	0.00
		115,077.00	63,286.00

Culture and Recreation

Account	Purpose of Appropriations	Voted Appropriations	Actual Expenditures
4520-4529	Parks and Recreation	24,926.00	17,259.00
4550-4559	Library	108,350.00	108,350.00
4583	Patriotic Purposes	1,100.00	621.00
4589	Other Culture and Recreation	0.00	0.00
		134,376.00	126,230.00

Conservation and Development

Account	Purpose of Appropriations	Voted Appropriations	Actual Expenditures
4611-4612	Administration and Purchasing of Natural Resources	1,995.00	1,257.00
4619	Other Conservation	0.00	0.00
4631-4632	Redevelopment and Housing	0.00	0.00
4651-4659	Economic Development	0.00	0.00
		1,995.00	1,257.00



Debt Service

Account	Purpose of Appropriations	Voted Appropriations	Actual Expenditures
4711	Long Term Bonds and Notes - Principal	84,358.00	84,358.00
4721	Long Term Bonds and Notes - Interest	48,768.00	48,768.00
4723	Tax Anticipation Notes - Interest	10,000.00	7,206.00
4790-4799	Other Debt Service	0.00	0.00
		143,126.00	140,332.00

Capital Outlay

Account	Purpose of Appropriations	Voted Appropriations	Actual Expenditures
4901	Land	0.00	0.00
4902	Machinery, Vehicles, and Equipment	101,968.00	29,118.00
	<i>Explanation: 1st payment on fire truck is due in FY18</i>		
4903	Buildings	1.00	0.00
4909	Improvements Other than Buildings	92,800.00	92,800.00
		194,769.00	121,918.00

Operating Transfers Out

Account	Purpose of Appropriations	Voted Appropriations	Actual Expenditures
4912	To Special Revenue Fund	0.00	0.00
4913	To Capital Projects Fund	0.00	0.00
4914A	To Proprietary Fund - Airport	0.00	0.00
4914E	To Proprietary Fund - Electric	0.00	0.00
4914O	To Proprietary Fund - Other	0.00	0.00
4914S	To Proprietary Fund - Sewer	343,521.00	297,119.00
4914W	To Proprietary Fund - Water	259,828.00	228,289.00
4915	To Capital Reserve Fund	32,294.00	32,294.00
4916	To Expendable Trusts/Fiduciary Funds	18,000.00	13,035.00
4917	To Health Maintenance Trust Funds	0.00	0.00
4918	To Non-Expendable Trust Funds	0.00	0.00
4919	To Fiduciary Funds	0.00	0.00
		653,643.00	570,747.00

Payments to Other Governments

Account	Purpose of Appropriations	Voted Appropriations	Actual Expenditures
4931	Taxes Assessed for County	0.00	935,069.00
	<i>Explanation: appropriation per DRA</i>		
4932	Taxes Assessed for Village District	0.00	0.00
4933	Taxes Assessed for Local Education	0.00	4,584,056.00
	<i>Explanation: appropriation per DRA</i>		
4934	Taxes Assessed for State Education	0.00	605,359.00
	<i>Explanation: appropriation per DRA</i>		
4939	Payments to Other Governments	0.00	0.00
		0.00	6,124,484.00
	Total before Payments to Other Governments	4,415,788.00	4,153,126.00
	Plus Payments to Other Governments		6,124,484.00
	Plus Commitments to Other Governments from Tax Rate	6,124,484.00	
	Less Proprietary/Special Funds	603,349.00	525,418.00
	Total General Fund Expenditures	9,936,923.00	9,752,192.00



Taxes

Account	Source of Revenues	Estimated Revenues	Actual Revenues
3110	Property Taxes	0.00	8,050,820.00
		<i>Explanation: net of overlay of \$185,904. Estimated revenue is property taxes of \$8,207,217 less overlay of \$41,0</i>	
3120	Land Use Change Tax - General Fund	10,000.00	3,228.00
3121	Land Use Change Taxes (Conservation)	0.00	0.00
3180	Resident Tax	0.00	0.00
3185	Yield Tax	20,000.00	27,161.00
3186	Payment in Lieu of Taxes	12,000.00	11,354.00
3187	Excavation Tax	2,000.00	576.00
3189	Other Taxes	0.00	0.00
3190	Interest and Penalties on Delinquent Taxes	200,000.00	153,505.00
9991	Inventory Penalties	0.00	0.00
		244,000.00	8,246,644.00

Licenses, Permits, and Fees

Account	Source of Revenues	Estimated Revenues	Actual Revenues
3210	Business Licenses and Permits	0.00	0.00
3220	Motor Vehicle Permit Fees	600,000.00	695,947.00
3230	Building Permits	10,000.00	7,642.00
3290	Other Licenses, Permits, and Fees	35,000.00	41,914.00
3311-3319	From Federal Government	0.00	13,144.00
		645,000.00	758,647.00

State Sources

Account	Source of Revenues	Estimated Revenues	Actual Revenues
3351	Shared Revenues	0.00	0.00
3352	Meals and Rooms Tax Distribution	224,109.00	224,109.00
3353	Highway Block Grant	138,515.00	138,512.00
3354	Water Pollution Grant	0.00	0.00
3355	Housing and Community Development	0.00	0.00
3356	State and Federal Forest Land Reimbursement	5,773.00	6,404.00
3357	Flood Control Reimbursement	0.00	0.00
3359	Other (Including Railroad Tax)	0.00	12,163.00
3379	From Other Governments	58,000.00	61,872.00
		426,397.00	443,060.00

Charges for Services

Account	Source of Revenues	Estimated Revenues	Actual Revenues
3401-3406	Income from Departments	15,000.00	11,657.00
3409	Other Charges	0.00	0.00
		15,000.00	11,657.00

Miscellaneous Revenues

Account	Source of Revenues	Estimated Revenues	Actual Revenues
3501	Sale of Municipal Property	20,000.00	1,980.00
3502	Interest on Investments	750.00	1,225.00
3503-3509	Other	1,500.00	29,239.00
		22,250.00	32,444.00



Interfund Operating Transfers In

Account	Source of Revenues	Estimated Revenues	Actual Revenues
3912	From Special Revenue Funds	0.00	0.00
3913	From Capital Projects Funds	0.00	0.00
3914A	From Enterprise Funds: Airport (Offset)	0.00	0.00
3914E	From Enterprise Funds: Electric (Offset)	0.00	0.00
3914O	From Enterprise Funds: Other (Offset)	0.00	0.00
3914S	From Enterprise Funds: Sewer (Offset)	343,521.00	398,328.00
3914W	From Enterprise Funds: Water (Offset)	259,828.00	287,168.00
3915	From Capital Reserve Funds	0.00	0.00
3916	From Trust and Fiduciary Funds	18,000.00	13,035.00
3917	From Conservation Funds	0.00	0.00
		621,349.00	698,531.00

Other Financing Sources

Account	Source of Revenues	Estimated Revenues	Actual Revenues
3934	Proceeds from Long Term Bonds and Notes	0.00	0.00
		0.00	0.00
	Less Proprietary/Special Funds	603,349.00	685,496.00
	Plus Property Tax Commitment from Tax Rate	8,320,277.00	
	Total General Fund Revenues	9,690,924.00	9,505,487.00



Current Assets

Account	Account Description	Starting Balance	Ending Balance
1010	Cash and Equivalents	2,729,938.00	2,889,849.00
1030	Investments	62,578.00	62,694.00
1060	Tax Receivable	1,231,815.00	830,496.00
1110	Tax Liens Receivable	831,841.00	851,190.00
1150	Accounts Receivable	54,080.00	48,074.00
1260	Due from Other Governments	0.00	1,038.00
1310	Due from Other Funds	115,563.00	99,940.00
1400	Other Current Assets	0.00	500.00
1670	Tax Deeded Property (Subject to Resale)	0.00	0.00
		5,025,815.00	4,783,781.00

Current Liabilities

Account	Account Description	Starting Balance	Ending Balance
2020	Warrants and Accounts Payable	93,932.00	101,898.00
2030	Compensated Absences Payable	0.00	0.00
2050	Contracts Payable	0.00	0.00
2070	Due to Other Governments	0.00	0.00
2075	Due to School Districts	0.00	0.00
2080	Due to Other Funds	52,218.00	53,916.00
2220	Deferred Revenue	4,163,609.00	4,158,616.00
2230	Notes Payable - Current	0.00	0.00
2270	Other Payable	0.00	0.00
		4,309,759.00	4,314,430.00

Fund Equity

Account	Account Description	Starting Balance	Ending Balance
2440	Non-spendable Fund Balance	0.00	500.00
2450	Restricted Fund Balance	9,772.00	9,782.00
2460	Committed Fund Balance	0.00	0.00
2490	Assigned Fund Balance	88,811.00	15,923.00
2530	Unassigned Fund Balance	617,473.00	443,146.00
		716,056.00	469,351.00



New Hampshire
Department of
Revenue Administration

2017
MS-535

Tax Commitment

Source	County	Village	Local Edu.	State Edu.	Other	Property Tax
MS-535	935,069.00	0.00	4,584,056.00	605,359.00	0.00	8,050,820.00
Commitment	935,069.00	0.00	4,584,056.00	605,359.00		8,320,277.00
Difference	0.00	0.00	0.00	0.00		(269,457.00)

General Fund Balance Sheet Reconciliation

Total Revenues	9,505,487.00
Total Expenditures	9,752,192.00
Change	(246,705.00)
Ending Fund Equity	469,351.00
Beginning Fund Equity	716,056.00
Change	(246,705.00)



New Hampshire
Department of
Revenue Administration

2017
MS-535

Description	Original Obligation	Annual Installment	Rate	Final Payment	Start of Year	Issued	Retired	End of Year
State Revolving (Sewer)	3,900,000.00	133,126.00	2.72%	2032	1,792,934.00	0.00	84,358.00	1,708,576.00
State Revolving (Sewer)	245,500.00	27,312.00	1.98%	2024	223,125.00	0.00	22,895.00	200,230.00



2018
 MS-737

Proposed Budget

Winchester

For the period beginning July 1, 2018 and ending June 30, 2019

Form Due Date: 20 Days after the Annual Meeting

This form was posted with the warrant on: *January 25, 2018*

BUDGET COMMITTEE CERTIFICATION

Under penalties of perjury, I declare that I have examined the information contained in this form and to the best of my belief it is true, correct and complete.

Name	Position	Signature
<i>Sheenian Tedford</i>	<i>Budget</i>	<i>[Signature]</i>
<i>Stephen Fyfe</i>	<i>Budget com</i>	<i>[Signature]</i>
<i>Kenna Bazar</i>	<i>Budget Committee</i>	<i>[Signature]</i>
<i>Roberta Frasca</i>	<i>Budget Committee</i>	<i>[Signature]</i>

This form must be signed, scanned, and uploaded to the Municipal Tax Rate Setting Portal:
<https://www.proptax.org/>

For assistance please contact:
 NH DRA Municipal and Property Division
 (603) 230-5090
<http://www.revenue.nh.gov/mun-prop/>



New Hampshire
Department of
Revenue Administration

2018
MS-737

Appropriations

Account	Purpose	Article	Appropriations Prior Year as Approved by DNA	Expenditures Prior Year	Selectmen's Appropriations Ensuing FY (Recommended)	Selectmen's Appropriations Ensuing FY (Not Recommended)	Budget Committee's Appropriations Ensuing FY (Recommended)	Budget Committee's Appropriations Ensuing FY (Not Recommended)
General Government								
0000-0000	Collective Bargaining		\$0	\$0	\$0	\$0	\$0	\$0
4130-4139	Executive	03	\$73,755	\$70,055	\$65,184	\$9,999	\$75,183	\$0
4140-4149	Election, Registration, and Vital Statistics	03	\$108,603	\$92,962	\$99,807	\$2,998	\$102,805	\$0
4150-4151	Financial Administration	03	\$126,181	\$123,817	\$125,525	\$0	\$125,525	\$0
4152	Revaluation of Property	03	\$40,657	\$43,933	\$41,058	\$0	\$41,058	\$0
4153	Legal Expense	03	\$68,200	\$121,725	\$100,000	\$0	\$70,000	\$30,000
4155-4159	Personnel Administration	03	\$584,857	\$428,193	\$495,922	\$36,496	\$531,418	\$0
4191-4193	Planning and Zoning	03	\$52,604	\$48,690	\$38,765	\$0	\$38,765	\$0
4194	General Government Buildings	03	\$131,844	\$134,540	\$129,052	\$0	\$129,052	\$0
4195	Cemeteries	03	\$40,505	\$34,894	\$46,450	\$0	\$46,450	\$0
4196	Insurance	03	\$50,575	\$61,010	\$53,496	\$0	\$53,496	\$0
4197	Advertising and Regional Association	03	\$5,000	\$4,756	\$5,000	\$0	\$5,000	\$0
4199	Other General Government	03	\$3,200	\$3,195	\$3,200	\$0	\$3,200	\$0
	General Government Subtotal		\$1,295,981	\$1,165,742	\$1,203,459	\$48,493	\$1,221,952	\$30,000
Public Safety								
4210-4214	Police	03	\$561,049	\$536,915	\$575,411	\$0	\$575,414	\$0
4215-4219	Ambulance	03	\$84,152	\$61,406	\$83,901	\$0	\$83,901	\$0
4220-4229	Fire	03	\$86,951	\$95,099	\$104,151	\$0	\$104,151	\$0
4240-4249	Building Inspection	03	\$52,604	\$48,660	\$38,766	\$0	\$38,766	\$0
4290-4298	Emergency Management	03	\$15,351	\$15,490	\$15,846	\$0	\$15,846	\$0
4299	Other (Including Communications)		\$0	\$0	\$0	\$0	\$0	\$0
	Public Safety Subtotal		\$810,107	\$751,570	\$818,075	\$0	\$818,075	\$0
Airport/Aviation Center								
4301-4309	Airport Operations		\$0	\$0	\$0	\$0	\$0	\$0
	Airport/Aviation Center Subtotal		\$0	\$0	\$0	\$0	\$0	\$0



Appropriations

Account	Purpose	Article	Appropriations Prior Year as Approved by BRA	Expenditures Prior Year	Selectmen's Appropriations Ensuing FY (Recommended)	Selectmen's Appropriations Ensuing FY (Not Recommended)	Budget Committee's Appropriations Ensuing FY (Recommended)	Budget Committee's Appropriations Ensuing FY (Not Recommended)
Highways and Streets								
4311	Administration		\$0	\$0	\$0	\$0	\$0	\$0
4312	Highways and Streets	03	\$530,081	\$546,059	\$538,374	\$0	\$538,374	\$0
4313	Bridges		\$0	\$0	\$0	\$0	\$0	\$0
4316	Street Lighting	03	\$27,600	\$25,527	\$26,000	\$0	\$26,000	\$0
4319	Other	03	\$135,065	\$125,120	\$141,666	\$0	\$141,666	\$0
			\$692,746	\$696,706	\$706,040	\$0	\$706,040	\$0
Highways and Streets Subtotal								
Sanitation								
4321	Administration		\$0	\$0	\$0	\$0	\$0	\$0
4323	Solid Waste Collection		\$0	\$0	\$0	\$0	\$0	\$0
4324	Solid Waste Disposal	03	\$298,149	\$300,534	\$303,737	\$0	\$303,737	\$0
4325	Solid Waste Cleanup		\$0	\$0	\$0	\$0	\$0	\$0
4326-4329	Sewage Collection, Disposal and Other		\$0	\$0	\$0	\$0	\$0	\$0
			\$298,149	\$300,534	\$303,737	\$0	\$303,737	\$0
Sanitation Subtotal								
Water Distribution and Treatment								
4331	Administration		\$0	\$0	\$0	\$0	\$0	\$0
4332	Water Services		\$0	\$0	\$0	\$0	\$0	\$0
4336-4339	Water Treatment, Conservation and Other		\$0	\$0	\$0	\$0	\$0	\$0
			\$0	\$0	\$0	\$0	\$0	\$0
Water Distribution and Treatment Subtotal								
Electric								
4351-4352	Administration and Generation		\$0	\$0	\$0	\$0	\$0	\$0
4353	Purchase Costs		\$0	\$0	\$0	\$0	\$0	\$0
4354	Electric Equipment Maintenance		\$0	\$0	\$0	\$0	\$0	\$0
4359	Other Electric Costs		\$0	\$0	\$0	\$0	\$0	\$0
			\$0	\$0	\$0	\$0	\$0	\$0
Electric Subtotal								



Appropriations

Account	Purpose	Article	Appropriations Prior Year as Approved by DRA	Expenditures Prior Year	Selectmen's Appropriations Ensuing FY (Recommended)	Selectmen's Appropriations Ensuing FY (Not Recommended)	Budget Committee's Appropriations Ensuing FY (Recommended)	Budget Committee's Appropriations Ensuing FY (Not Recommended)
Health								
4411	Administration	03	\$5,375	\$4,593	\$5,062	\$0	\$6,062	\$0
4414	Pest Control		\$0	\$0	\$0	\$0	\$0	\$0
4415-4419	Health Agencies, Hospitals, and Other	03	\$70,444	\$70,446	\$74,555	\$0	\$74,555	\$0
	Health Subtotal		\$75,819	\$75,039	\$80,617	\$0	\$80,617	\$0
Welfare								
4441-4442	Administration and Direct Assistance	03	\$115,077	\$63,286	\$105,337	\$0	\$90,337	\$15,000
4444	Intergovernmental Welfare Payments		\$0	\$0	\$0	\$0	\$0	\$0
4445-4449	Vendor Payments and Other		\$0	\$0	\$0	\$0	\$0	\$0
	Welfare Subtotal		\$115,077	\$63,286	\$105,337	\$0	\$90,337	\$15,000
Culture and Recreation								
4520-4529	Parks and Recreation	03	\$24,926	\$14,865	\$32,351	\$0	\$32,351	\$0
4550-4559	Library	03	\$108,350	\$108,350	\$113,260	\$0	\$113,260	\$0
4583	Patriotic Purposes	03	\$1,100	\$621	\$1,000	\$0	\$1,000	\$0
4999	Other Culture and Recreation		\$0	\$0	\$0	\$0	\$0	\$0
	Culture and Recreation Subtotal		\$134,376	\$123,836	\$146,611	\$0	\$146,611	\$0
Conservation and Development								
4611-4612	Administration and Purchasing of Natural Resources	03	\$1,995	\$1,257	\$2,100	\$0	\$2,100	\$0
4619	Other Conservation		\$0	\$0	\$0	\$0	\$0	\$0
4631-4632	Redevelopment and Housing		\$0	\$0	\$0	\$0	\$0	\$0
4651-4659	Economic Development		\$0	\$0	\$0	\$0	\$0	\$0
	Conservation and Development Subtotal		\$1,995	\$1,257	\$2,100	\$0	\$2,100	\$0



2018
MS-737

Appropriations

Account	Purpose	Article	Appropriations Prior Year Approved by DRA	Expenditures Prior Year	Selectmen's Appropriations Requesting (Recommended)	Selectmen's Appropriations Requesting (Not Recommended)	Budget Committee's Appropriations Requesting (Recommended)	Budget Committee's Appropriations Requesting (Not Recommended)
Debt Service								
4711	Long Term Bonds and Notes - Principal	03	\$84,358	\$84,358	\$89,010	\$0	\$89,010	\$0
4721	Long Term Bonds and Notes - Interest	03	\$48,768	\$48,768	\$44,116	\$0	\$44,116	\$0
4723	Tax Anticipation Notes - Interest	03	\$10,000	\$7,206	\$10,000	\$0	\$10,000	\$0
4790-4799	Other Debt Service		\$0	\$0	\$0	\$0	\$0	\$0
	Debt Service Subtotal		\$143,126	\$140,332	\$143,126	\$0	\$143,126	\$0
Capital Outlay								
4901	Land		\$0	\$0	\$0	\$0	\$0	\$0
4902	Machinery, Vehicles, and Equipment		\$101,968	\$29,118	\$0	\$0	\$0	\$0
4903	Buildings		\$1	\$0	\$0	\$0	\$0	\$0
4909	Improvements Other than Buildings		\$92,802	\$92,800	\$0	\$0	\$0	\$0
	Capital Outlay Subtotal		\$194,771	\$121,918	\$0	\$0	\$0	\$0
Operating Transfers Out								
4912	To Special Revenue Fund		\$0	\$0	\$0	\$0	\$0	\$0
4913	To Capital Projects Fund		\$0	\$0	\$0	\$0	\$0	\$0
4914A	To Proprietary Fund - Airport		\$0	\$0	\$0	\$0	\$0	\$0
4914E	To Proprietary Fund - Electric		\$0	\$0	\$0	\$0	\$0	\$0
4914S	To Proprietary Fund - Sewer		\$343,521	\$295,419	\$0	\$0	\$0	\$0
4914W	To Proprietary Fund - Water		\$259,828	\$221,777	\$0	\$0	\$0	\$0
4918	To Non-Expendable Trust Funds		\$0	\$0	\$0	\$0	\$0	\$0
4919	To Agency Funds		\$0	\$0	\$0	\$0	\$0	\$0
	Operating Transfers Out Subtotal		\$603,349	\$517,196	\$0	\$0	\$0	\$0
	Total Operating Budget Appropriations		\$4,365,496	\$3,963,416	\$3,809,102	\$48,486	\$3,512,598	\$45,000



Special Warrant Articles

Account	Purpose	Article	Appropriations Prior Year as Approved by DRA	Expenditures Prior Year	Selectman's Appropriations Ending FY (Recommended)	Selectman's Appropriations Ending FY (Not Recommended)	Budget Committee's Appropriations Ending FY (Recommended)	Budget Committee's Appropriations Ending FY (Not Recommended)
4915	To Capital Reserve Fund		\$0	\$0	\$0	\$0	\$0	\$0
4916	To Expendable Trust Fund		\$0	\$0	\$0	\$0	\$0	\$0
4917	To Health Maintenance Trust Funds		\$0	\$0	\$0	\$0	\$0	\$0
4889	Other Culture and Recreation	24	\$0	\$0	\$40,000	\$0	\$0	\$40,000
4589	Other Culture and Recreation	25	\$0	\$0	\$50,000	\$0	\$0	\$50,000
4902	Machinery, Vehicles, and Equipment	02	\$0	\$0	\$3,350,000	\$0	\$0	\$3,350,000
4909	Improvements Other than Buildings	23	\$0	\$0	\$5,000	\$0	\$5,000	\$0
4915	To Capital Reserve Fund	09	\$0	\$0	\$20,000	\$0	\$20,000	\$0
4915	To Capital Reserve Fund	10	\$0	\$0	\$5,000	\$0	\$0	\$5,000
4915	To Capital Reserve Fund	12	\$0	\$0	\$50,000	\$0	\$50,000	\$0
4915	To Capital Reserve Fund	13	\$0	\$0	\$5,000	\$0	\$5,000	\$0
4915	To Capital Reserve Fund	14	\$0	\$0	\$90,000	\$0	\$0	\$90,000
4915	To Capital Reserve Fund	15	\$0	\$0	\$50,000	\$0	\$50,000	\$0
4915	To Capital Reserve Fund	16	\$0	\$0	\$25,000	\$0	\$25,000	\$0
4915	To Capital Reserve Fund	17	\$0	\$0	\$19,300	\$0	\$19,300	\$0
4915	To Capital Reserve Fund	19	\$0	\$0	\$10,000	\$0	\$10,000	\$0



Special Warrant Articles

4915	To Capital Reserve Fund	21	\$0	\$5,000	\$0	\$5,000	\$0
<i>Purpose: Forest Lake Invasive plant treatment capital res</i>							
4916	To Expendable Trusts/Fiduciary Funds	18	\$0	\$18,000	\$0	\$18,000	\$0
<i>Purpose: Evergreen Expendable Trust Fund for Cemetery maint</i>							
Total Proposed Special Articles			\$0	\$3,742,300	\$0	\$207,300	\$3,535,000



Individual Warrant Articles

Account	Purpose	Article	Appropriations Prior Year as Approved by DRA	Expenditures Prior Year	Selectments Appropriations Ensuing FY (Recommended)	Selectments Appropriations Ensuing FY (Not Recommended)	Budget Committee's Appropriations Ensuing FY (Recommended)	Budget Committee's Appropriations Ensuing FY (Not Recommended)
4589	Other Culture and Recreation	20	\$0	\$0	\$1,600	\$0	\$1,600	\$0
			<i>Purpose: Annual Pickle Festival</i>					
4802	Machinery, Vehicles, and Equipment	07	\$0	\$0	\$74,198	\$0	\$74,198	\$0
			<i>Purpose: Fire Truck Lease purchase</i>					
4802	Machinery, Vehicles, and Equipment	08	\$0	\$0	\$29,118	\$0	\$29,118	\$0
			<i>Purpose: Highway Truck 4th Lease Payment</i>					
4914S	To Proprietary Fund - Sewer	04	\$0	\$0	\$364,621	\$0	\$364,621	\$0
			<i>Purpose: Sewer Operating Budget</i>					
4914W	To Proprietary Fund - Water	05	\$0	\$0	\$281,990	\$0	\$281,990	\$0
			<i>Purpose: Water Operating Budget</i>					
Total Proposed Individual Articles			\$0	\$0	\$751,527	\$0	\$751,527	\$0



New Hampshire
Department of
Revenue Administration

2018
MS-737

Revenues

Account Source	Article	Actual Revenues Prior Year	Selectmen's Estimated Revenues	Budget Committee's Estimated Revenues
Taxes				
3120 Land Use Change Tax - General Fund	03	\$3,228	\$10,000	\$10,000
3180 Resident Tax		\$0	\$0	\$0
3185 Yield Tax	03	\$19,474	\$19,000	\$19,000
3186 Payment in Lieu of Taxes	03	\$11,354	\$11,354	\$11,354
3187 Excavation Tax	03	\$69	\$1,000	\$1,000
3189 Other Taxes		\$0	\$0	\$0
3190 Interest and Penalties on Delinquent Taxes	03	\$232,331	\$125,000	\$125,000
9991 Inventory Penalties		\$0	\$0	\$0
Taxes Subtotal		\$266,476	\$166,354	\$166,354
Licenses, Permits, and Fees				
3210 Business Licenses and Permits		\$0	\$0	\$0
3220 Motor Vehicle Permit Fees	03	\$695,947	\$600,000	\$600,000
3230 Building Permits	03	\$8,218	\$10,000	\$10,000
3290 Other Licenses, Permits, and Fees	03	\$41,337	\$35,000	\$35,000
3311-3319 From Federal Government		\$0	\$0	\$0
Licenses, Permits, and Fees Subtotal		\$745,502	\$645,000	\$645,000
State Sources				
3351 Shared Revenues		\$0	\$0	\$0
3352 Meals and Rooms Tax Distribution	03	\$224,109	\$223,354	\$223,354
3353 Highway Block Grant	03	\$138,512	\$141,666	\$141,666
3354 Water Pollution Grant		\$0	\$0	\$0
3355 Housing and Community Development		\$0	\$0	\$0
3356 State and Federal Forest Land Reimbursement	03	\$6,404	\$6,404	\$6,404
3357 Flood Control Reimbursement		\$0	\$0	\$0
3359 Other (Including Railroad Tax)		\$0	\$0	\$0
3379 From Other Governments	03	\$87,179	\$56,000	\$56,000
State Sources Subtotal		\$456,204	\$429,424	\$429,424



New Hampshire
 Department of
 Revenue Administration

2018
MS-737

Revenues

Account	Source	Article	Actual Revenues Prior Year	Selectmon's Estimated Revenues	Budget Committee's Estimated Revenues
Charges for Services					
3401-3406	Income from Departments	03	\$26,651	\$15,000	\$15,000
3409	Other Charges		\$0	\$0	\$0
Charges for Services Subtotal			\$26,651	\$15,000	\$15,000
Miscellaneous Revenues					
3501	Sale of Municipal Property	03	\$1,980	\$5,000	\$5,000
3502	Interest on Investments	03	\$1,225	\$750	\$750
3503-3509	Other	03	\$10,134	\$1,500	\$1,500
Miscellaneous Revenues Subtotal			\$13,339	\$7,250	\$7,250
Interfund Operating Transfers In					
3912	From Special Revenue Funds		\$0	\$0	\$0
3913	From Capital Projects Funds		\$0	\$0	\$0
3914A	From Enterprise Funds: Airport (Offset)		\$0	\$0	\$0
3914E	From Enterprise Funds: Electric (Offset)		\$0	\$0	\$0
3914S	From Enterprise Funds: Sewer (Offset)	04	\$0	\$364,821	\$364,821
3914W	From Enterprise Funds: Water (Offset)	05	\$0	\$281,990	\$281,990
3915	From Capital Reserve Funds		\$0	\$0	\$0
3916	From Trust and Fiduciary Funds	18	\$0	\$18,000	\$18,000
3917	From Conservation Funds		\$0	\$0	\$0
Interfund Operating Transfers In Subtotal			\$0	\$664,811	\$664,811
Other Financing Sources					
3934	Proceeds from Long Term Bonds and Notes	02	\$0	\$3,350,000	\$3,350,000
9998	Amount Voted from Fund Balance		\$0	\$0	\$0
9999	Fund Balance to Reduce Taxes		\$0	\$0	\$0
Other Financing Sources Subtotal			\$0	\$3,350,000	\$3,350,000
Total Estimated Revenues and Credits			\$1,508,172	\$5,277,639	\$5,277,639



Budget Summary

Item	Prior Year	Selectmen's Ensuing FY (Recommended)	Budget Committee's Ensuing FY (Recommended)
Operating Budget Appropriations	\$3,384,489	\$3,509,102	\$3,512,598
Special Warrant Articles	\$46,450	\$3,742,300	\$207,300
Individual Warrant Articles	\$0	\$751,527	\$751,527
Total Appropriations	\$3,430,939	\$8,002,929	\$4,471,425
Less Amount of Estimated Revenues & Credits	\$1,145,186	\$5,277,639	\$5,277,639
Estimated Amount of Taxes to be Raised	\$2,285,753	\$2,725,290	(\$806,214)



Supplemental Schedule

1. Total Recommended by Budget Committee	\$4,471,425
Less Exclusions:	
2. Principal Long-Term Bonds & Notes	\$0
3. Interest Long-Term Bonds & Notes	\$0
4. Capital outlays funded from Long-Term Bonds & Notes	\$0
5. Mandatory Assessments	\$0
6. Total Exclusions (Sum of Lines 2 through 5 above)	\$0
7. Amount Recommended, Less Exclusions (Line 1 less Line 6)	\$4,471,425
8. 10% of Amount Recommended, Less Exclusions (Line 7 x 10%)	\$447,143
Collective Bargaining Cost Items:	
9. Recommended Cost Items (Prior to Meeting)	\$0
10. Voted Cost Items (Voted at Meeting)	\$0
11. Amount voted over recommended amount (Difference of Lines 9 and 10)	\$0
12. Bond Override (RSA 32:18-a), Amount Voted	\$0
Maximum Allowable Appropriations Voted at Meeting: (Line 7 + Line 8 + Line 11 + Line 12)	
	\$4,918,568



Winchester

RSA 40:13, IX (b) "Default budget" as used in this subdivision means the amount of the same appropriations as contained in the operating budget authorized for the previous year, reduced and increased, as the case may be, by debt service, contracts, and other obligations previously incurred or mandated by law, and reduced by one-time expenditures contained in the operating budget. For the purposes of this paragraph, one-time expenditures shall be appropriations not likely to recur in the succeeding budget, as determined by the governing body, unless the provisions of RSA 40:14-b are adopted, of the local political subdivision.

This form was posted with the warrant on: _____

For Assistance Please Contact:
NH DRA Municipal and Property Division
 Phone: (603) 230-5090
 Fax: (603) 230-5947
<http://www.revenue.nh.gov/mun-prop/>

GOVERNING BODY CERTIFICATION

Under penalties of perjury, I declare that I have examined the information contained in this form and to the best of my belief it is true, correct and complete.

Governing Body Certifications		
Printed Name	Position	Signature
Ben Kilanski	Selectman	
Heidi Stephens	"	
Jack Marsh Jr.	"	
Rebeka Fraser	"	

This form must be signed, scanned, and uploaded to the Municipal Tax Rate Setting Portal:
<https://www.proptax.org/>



New Hampshire
Department of
Revenue Administration

2017
Default Budget

Account Code	Purpose of Appropriation	Prior Year Adopted Budget	Reductions or Increases	One-Time Appropriations	Default Budget
General Government					
0000-0000	Collective Bargaining	\$0	\$0	\$0	\$0
4130-4139	Executive	\$73,755	\$0	\$0	\$73,755
4140-4149	Election, Registration, and Vital Statistics	\$108,603	\$0	\$0	\$108,603
4150-4151	Financial Administration	\$126,181	\$0	\$0	\$126,181
4152	Revaluation of Property	\$40,657	\$0	\$0	\$40,657
4153	Legal Expense	\$68,200	\$0	\$0	\$68,200
4155-4159	Personnel Administration	\$584,857	\$0	\$0	\$584,857
4191-4193	Planning and Zoning	\$52,604	(\$17,423)	\$0	\$35,181
4194	General Government Buildings	\$131,844	\$0	\$0	\$131,844
4195	Cemeteries	\$40,505	\$0	\$0	\$40,505
4196	Insurance	\$60,575	\$0	\$0	\$60,575
4197	Advertising and Regional Association	\$5,000	\$0	\$0	\$5,000
4199	Other General Government	\$3,200	\$0	\$0	\$3,200
Public Safety					
4210-4214	Police	\$561,049	\$0	\$0	\$561,049
4215-4219	Ambulance	\$84,152	\$0	\$0	\$84,152
4220-4229	Fire	\$96,951	\$0	\$0	\$96,951
4240-4249	Building Inspection	\$52,604	(\$17,423)	\$0	\$35,181
4290-4298	Emergency Management	\$15,351	\$0	\$0	\$15,351
4299	Other (Including Communications)	\$0	\$0	\$0	\$0
Airport/Aviation Center					
4301-4309	Airport Operations	\$0	\$0	\$0	\$0
Highways and Streets					
4311	Administration	\$0	\$0	\$0	\$0
4312	Highways and Streets	\$530,081	\$6,109	\$0	\$536,190
4313	Bridges	\$0	\$0	\$0	\$0
4316	Street Lighting	\$27,600	\$0	\$0	\$27,600
4319	Other	\$135,065	\$3,450	\$0	\$138,515
Sanitation					
4321	Administration	\$0	\$0	\$0	\$0
4323	Solid Waste Collection	\$0	\$0	\$0	\$0
4324	Solid Waste Disposal	\$298,149	\$7,982	\$0	\$306,131
4325	Solid Waste Cleanup	\$0	\$0	\$0	\$0
4326-4328	Sewage Collection and Disposal	\$0	\$0	\$0	\$0
4329	Other Sanitation	\$0	\$0	\$0	\$0
Water Distribution and Treatment					
4331	Administration	\$0	\$0	\$0	\$0
4332	Water Services	\$0	\$0	\$0	\$0
4335	Water Treatment	\$0	\$0	\$0	\$0
4338-4339	Water Conservation and Other	\$0	\$0	\$0	\$0



New Hampshire
Department of
Revenue Administration

2017
Default Budget

Account Code	Purpose of Appropriation	Prior Year Adopted Budget	Reductions or Increases	One-Time Appropriations	Default Budget
Electric					
4251-4352	Administration and Generation	\$0	\$0	\$0	\$0
4353	Purchase Costs	\$0	\$0	\$0	\$0
4354	Electric Equipment Maintenance	\$0	\$0	\$0	\$0
4359	Other Electric Costs	\$0	\$0	\$0	\$0
Health					
4411	Administration	\$5,375	\$0	\$0	\$5,375
4414	Pest Control	\$0	\$0	\$0	\$0
4415-4419	Health Agencies, Hospitals, and Other	\$70,444	\$0	\$0	\$70,444
Welfare					
4441-4442	Administration and Direct Assistance	\$115,077	\$0	\$0	\$115,077
4444	Intergovernmental Welfare Payments	\$0	\$0	\$0	\$0
4445-4449	Vendor Payments and Other	\$0	\$0	\$0	\$0
Culture and Recreation					
4520-4529	Parks and Recreation	\$24,926	\$0	\$0	\$24,926
4550-4559	Library	\$108,350	\$0	\$0	\$108,350
4583	Patriotic Purposes	\$1,100	\$0	\$0	\$1,100
4589	Other Culture and Recreation	\$0	\$0	\$0	\$0
Conservation and Development					
4611-4612	Administration and Purchasing of Natural Resources	\$1,995	\$0	\$0	\$1,995
4619	Other Conservation	\$0	\$0	\$0	\$0
4631-4632	Redevelopment and Housing	\$0	\$0	\$0	\$0
4651-4659	Economic Development	\$0	\$0	\$0	\$0
Debt Service					
4711	Long Term Bonds and Notes - Principal	\$84,358	\$2,295	\$0	\$86,653
4721	Long Term Bonds and Notes - Interest	\$48,768	(\$2,295)	\$0	\$46,473
4723	Tax Anticipation Notes - Interest	\$10,000	\$0	\$0	\$10,000
4790-4799	Other Debt Service	\$0	\$0	\$0	\$0
Capital Outlay					
4901	Land	\$0	\$0	\$0	\$0
4902	Machinery, Vehicles, and Equipment	\$0	\$0	\$0	\$0
4903	Buildings	\$0	\$0	\$0	\$0
4909	Improvements Other than Buildings	\$0	\$0	\$0	\$0
Operating Transfers Out					
4912	To Special Revenue Fund	\$0	\$0	\$0	\$0
4913	To Capital Projects Fund	\$0	\$0	\$0	\$0
4914A	To Proprietary Fund - Airport	\$0	\$0	\$0	\$0
4914E	To Proprietary Fund - Electric	\$0	\$0	\$0	\$0
4914O	To Proprietary Fund - Other	\$0	\$0	\$0	\$0
4914S	To Proprietary Fund - Sewer	\$343,521	(\$343,521)	\$0	\$0



New Hampshire
 Department of
 Revenue Administration

**2017
 Default Budget**

Account Code	Purpose of Appropriation	Prior Year Adopted Budget	Reductions or Increases	One-Time Appropriations	Default Budget
4914W	To Proprietary Fund - Water	\$259,828	(\$259,828)	\$0	\$0
4915	To Capital Reserve Fund	\$0	\$0	\$0	\$0
4916	To Expendable Trusts/Fiduciary Funds	\$0	\$0	\$0	\$0
4917	To Health Maintenance Trust Funds	\$0	\$0	\$0	\$0
4918	To Non-Expendable Trust Funds	\$0	\$0	\$0	\$0
4919	To Fiduciary Funds	\$0	\$0	\$0	\$0
Total Appropriations		\$4,170,725	(\$620,654)	\$0	\$3,550,071



New Hampshire
Department of
Revenue Administration

2017
Default Budget

Account Code	Reason for Reductions/Increases or One-Time Appropriations
4240-4249	No position to be funded left \$1.00 to keep open
4312	Increase a position to salary
4721	Actual amount
4711	Actual payment amount
4319	actual amount
4191-4193	Housing position doesn't need funding
4324	Landfill contract
4914S	warrant art #4
4914W	warrant art #3

Actual & Budgeted Expenses & Encumbrance

Report Sequence: DEPARTMENT
 Account: 01-4130-0-000 thru 01-4723-1-100
 Report Period: July 2016 thru June 2017
 Level Of Detail: Account Number

Account Filter=01-####-###

Account Number	Account Description	Net Working Budget	Current Year Expenditure	Encumbrances	Balance Remaining
General Fund (01)					
EXECUTIVE OFFICE					
01-4130-0-101	EX ADMINISTRATOR	54,913.00	53,456.58	0.00	1,456.42
01-4130-1-100	EX SELECTMEN SALARIES	10,000.00	9,333.52	0.00	666.48
01-4130-1-101	EX SUPPLIES AND EXPENSES	900.00	815.26	0.00	84.74
01-4130-1-105	EX PUBLICATIONS	400.00	253.55	0.00	146.45
01-4130-1-108	EX GASOLINE AND MILEAGE	600.00	348.46	0.00	253.54
01-4130-1-132	EX POSTAGE	700.00	424.27	0.00	275.73
01-4130-1-133	EX ADVERTISING	2,500.00	1,927.89	0.00	572.11
01-4130-1-135	EX EQUIPMENT	600.00	0.00	0.00	600.00
01-4130-1-137	EX TRAINING	500.00	215.34	0.00	284.66
01-4130-1-136	EX BACKGROUND CHECKS	400.00	325.00	0.00	75.00
01-4130-1-138	EX DRUG TESTING	960.00	2,320.00	0.00	(1,320.00)
01-4130-1-139	EX CELL PHONE	780.00	289.31	0.00	510.69
01-4130-2-101	EX ADMINISTRATOR ASSISTANT	1.00	0.00	0.00	1.00
01-4130-3-100	EX MODERATOR'S SALARY	400.00	400.00	0.00	0.00
01-4130-4-100	EX PUBLIC WORKS	1.00	0.00	0.00	1.00
	CO-ORDINATOR				
01-4130-5-100	EX BOSTON POST CANE EXPENSES	100.00	7.50	0.00	92.50
TOTAL EXECUTIVE OFFICE		73,755.00	70,054.68	0.00	3,700.32
ELECTION AND REGISTRATION					
TOTAL ELECTION AND REGISTRATION					
TOWN CLERK/TAX COLLECTOR					
01-4145-1-100	TCTC TOWN CLERK/TAX COLLECTOR	41,507.00	41,484.40	0.00	22.60
01-4145-1-101	TCTC DEP. CLERK/TAX COLLECTOR	33,695.00	11,149.17	0.00	22,545.83
01-4145-1-105	TCTC SUPPLIES AND EXPENSES	1,500.00	2,227.69	0.00	(727.69)
01-4145-1-106	TCTC COMPUTER SOFTWARE SUPPORT	4,500.00	4,642.00	0.00	(142.00)
01-4145-1-110	TCTC CLERK/TAX COL. POSTAGE	5,000.00	4,430.37	0.00	569.63
01-4145-1-115	TCTC MILEAGE	300.00	0.00	0.00	300.00
01-4145-1-112	TCTC REGISTRY OF DEEDS FEES	1,400.00	973.63	0.00	426.37
01-4145-1-113	TCTC VITAL RECORDS	2,600.00	6,240.00	0.00	(3,640.00)
01-4145-1-114	TCTC TRAINING	1,000.00	150.00	0.00	850.00
01-4145-1-116	TCTC ASSOCIATION DUES	100.00	40.00	0.00	60.00
01-4145-1-120	TCTC LIEN/DEED RESEARCH	7,500.00	11,528.01	0.00	(4,028.01)
01-4145-1-130	TCTC DOGCAT EXPENSES	500.00	1,261.13	0.00	(761.13)
01-4145-3-100	ELECTION WORKERS	2,500.00	2,854.73	0.00	(354.73)

01-4145-3-200	STENOGRAPHER/ TOWN MEETING	1.00	0.00	0.00	1.00
01-4145-3-201	ER SUPPLIES/ EXPENSES	1,500.00	1,350.00	0.00	149.93
01-4145-3-203	ER ADVERTISING	350.00	216.67	0.00	131.33
01-4145-3-204	OFFICIAL BALLOT EXPENSE	4,500.00	4,365.40	0.00	134.60
01-4145-3-206	ER ELECTION ABSENTEE POSTAGE	150.00	47.00	0.00	103.00
	TOTAL TOWN CLERK/TAX COLLECTOR	108,603.00	92,962.27	0.00	15,640.73
	FINANCIAL ADMINISTRATION				
01-4150-1-100	FA TRUSTEE EXPENSES	2,000.00	3,520.56	0.00	(1,520.56)
01-4150-1-105	FA TOWN REPORT	3,400.00	2,813.00	0.00	587.00
01-4150-1-132	FA POSTAGE	1,250.00	968.30	0.00	281.70
01-4150-2-100	FA AUDIT	14,000.00	16,011.97	0.00	(2,011.97)
01-4150-5-100	FA TREASURER	5,583.00	5,583.00	0.00	0.00
01-4150-5-101	FA DEPUTY TREASURER	507.00	422.50	0.00	84.50
01-4150-5-105	FA TREASURER'S EXPENSES	250.00	143.86	0.00	106.02
01-4150-9-106	FA BANK FEES	150.00	287.62	0.00	(137.62)
01-4150-7-100	FA FINANCIAL SUPERVISOR / HR	50,120.00	49,770.79	0.00	349.21
01-4150-7-102	FA FINANCIAL ASSISTANT	40,619.00	33,847.50	0.00	6,771.50
01-4150-8-100	FA SUPPLIES AND EXPENSES	4,000.00	6,354.45	0.00	(2,354.45)
01-4150-8-105	FA ANNUAL SOFTWARE SUPPORT	4,300.00	4,035.60	0.00	264.40
01-4150-9-100	FA BUDGET COMMITTEE EXPENSES	1.00	57.64	0.00	(56.64)
01-4150-9-101	FA BUDGET COMMITTEE CLERICAL	1.00	0.00	0.00	1.00
	TOTAL FINANCIAL ADMINISTRATION	126,181.00	123,816.91	0.00	2,364.09
	PROPERTY RECORDS OFFICE				
01-4152-2-100	PR MAP UPDATES	2,600.00	2,600.00	0.00	0.00
01-4152-2-134	PR CONTRACTED SERVICES	15,756.00	19,228.00	0.00	(3,472.00)
01-4152-2-136	PR STATISTICAL UPDATE	1.00	0.00	0.00	1.00
01-4152-2-133	PR FORESTER	500.00	0.00	0.00	500.00
01-4152-2-137	PR DATA VERIFICATION	18,300.00	19,200.50	0.00	(300.50)
01-4152-2-145	PR SOFTWARE SUPPORT	2,900.00	2,904.00	0.00	(4.00)
	TOTAL PROPERTY RECORDS OFFICE	40,657.00	43,932.50	0.00	(3,275.50)
	JUDICIAL AND LEGAL EXPENSE				
01-4153-1-100	LEG ATTORNEY FEES-SELECTMEN	32,000.00	92,787.70	0.00	(60,787.70)
01-4153-1-101	LEG ATTORNEY FEES-HEALTH	1,000.00	340.00	0.00	660.00
01-4153-1-105	LEG REGISTRY EXPENSES	200.00	0.00	0.00	200.00
01-4153-1-110	LEG EXPENSES	4,500.00	0.00	0.00	4,500.00
01-4153-1-112	LEG PROP. SALE EXPENSES	500.00	1,970.21	0.00	(1,470.21)
01-4153-2-100	LEG ATTORNEY FEES - LAND USE	20,000.00	18,683.59	0.00	1,316.41
01-4153-3-101	LEG DOGS AND CATS (MRHS)	2,000.00	330.00	0.00	1,670.00
01-4153-4-100	LEG A.C. LAWRENCE EXPENSES	6,000.00	7,613.67	0.00	386.33
	TOTAL JUDICIAL AND LEGAL EXPENSE	68,200.00	121,725.17	0.00	(53,525.17)
	PERSONNEL ADMINISTRATION				
01-4155-2-100	PA FICA	50,056.00	43,841.28	0.00	6,114.72
01-4155-2-101	PA MEDICARE	17,219.00	15,666.98	0.00	1,652.02
01-4155-2-102	PA POLICE RETIREMENT	100,279.00	63,361.93	0.00	36,917.07

01-4155-2-103	PA TOWN EMPLOYEE RETIRE	58,895.00	52,632.83	0.00	6,262.17
01-4155-2-105	PA SICK TIME BUY BACK	8,000.00	5,109.70	0.00	2,890.30
01-4155-2-106	PA HEALTH INSURANCE	261,128.00	194,195.02	0.00	76,932.98
01-4155-2-107	PA FLEX PLAN	11,590.00	8,778.35	0.00	2,811.65
01-4155-2-108	PA DELTA DENTAL	18,562.00	13,689.20	0.00	4,872.80
01-4155-2-155	PA WORKERS COMPENSATION	54,906.00	37,456.94	0.00	17,449.06
01-4155-2-156	PA UNEMPLOYMENT COMPENSATION	4,232.00	1,460.59	0.00	2,771.41
	**TOTAL ** PERSONNEL ADMINISTRATION	584,857.00	426,192.82	0.00	158,664.18
	BUILDINGS OPERATION & MAINTENANCE				
01-4194-1-100	GGB TOWN HALL CUSTODIANS	16,744.00	16,674.85	0.00	69.15
01-4194-1-102	GGB FUEL	40,000.00	21,061.00	0.00	18,939.00
01-4194-1-103	GGB ELECTRICITY	22,000.00	15,718.34	0.00	6,281.66
01-4194-1-104	GGB TOWN HALL TELEPHONES	4,200.00	3,448.44	0.00	751.56
01-4194-1-134	GGB CONTRACTED SERVICES	22,000.00	48,668.90	0.00	(26,668.90)
01-4194-1-135	GGB TOWN CLOCK MAINTENANCE	900.00	9.61	0.00	890.39
01-4194-1-136	GGB SUPPLIES AND EXPENSES	4,500.00	5,965.87	0.00	(1,465.87)
01-4194-1-138	GGB VEHICLE MAINTENANCE	1,500.00	1,615.07	0.00	(115.07)
01-4194-1-140	GGB COMPUTERS	15,000.00	17,494.20	0.00	(2,494.20)
01-4194-1-141	GGB WATERSEWER EXPENSES	2,800.00	2,274.80	0.00	325.40
01-4194-1-142	GGB COPPER SERVICE AGREEMENT	2,400.00	1,599.00	0.00	801.00
	**TOTAL ** BUILDINGS OPERATION & MAINTENANCE	131,844.00	134,539.88	0.00	(2,695.88)

	CEMETERIES				
01-4195-1-100	CEM LABOR	28,000.00	31,511.05	0.00	(3,511.05)
01-4195-1-105	CEM SUPPLIES AND EXPENSES	2,000.00	1,103.16	0.00	896.84
01-4195-1-106	CEM GASOLINE	1,700.00	606.99	0.00	1,093.01
01-4195-1-110	CEM FENCE REPAIR	1,500.00	0.00	0.00	1,500.00
01-4195-1-115	CEM LOAM	1,500.00	0.00	0.00	1,500.00
01-4195-1-120	CEM UNIFORMS/BOOTS	1,455.00	651.33	0.00	803.67
01-4195-1-131	CEM TELEPHONE	250.00	44.30	0.00	205.10
01-4195-1-134	CEM CONTRACTED SERVICES	1,000.00	112.00	0.00	888.00
01-4195-1-135	CEM EQUIPMENT AND REPAIRS	2,500.00	864.28	0.00	1,635.72
01-4195-1-189	CEM WATER LINES	100.00	0.00	0.00	100.00
01-4195-1-190	CEM TRUCK	500.00	0.00	0.00	500.00
	**TOTAL ** CEMETERIES	40,505.00	34,893.72	0.00	5,611.28
	INSURANCE				
01-4196-1-100	INS BUILDINGS AND GROUNDS	29,275.00	47,202.31	0.00	(18,927.31)
01-4196-9-101	INS POLICE LIABILITY	500.00	446.31	0.00	53.69
01-4196-9-102	INS EMTS	927.00	0.00	0.00	927.00
01-4196-9-103	INS FIREFIGHTERS	241.00	0.00	0.00	241.00
01-4196-9-110	INS VEHICLE INSURANCE	15,275.00	13,361.00	0.00	1,914.00
01-4196-9-120	INS POLICE - FULL TIME	10,044.00	0.00	0.00	10,044.00
01-4196-9-121	INS POLICE - PART TIME	5,016.00	0.00	0.00	5,016.00
01-4196-9-130	INS MOBILE EQUIPMENT	296.00	0.00	0.00	296.00
	**TOTAL ** INSURANCE	60,575.00	61,009.62	0.00	(434.62)
	SOUTHWEST REGIONAL PLANNING				
01-4197-1-100	SOUTHWEST REG. PLAN, COMM.	5,000.00	4,756.00	0.00	242.00

TOTAL SOUTHWEST REGIONAL PLANNING					
OTHER GENERAL GOVERNMENT					
01-4199-1-100	OGG NHMA DUES	3,200.00	3,195.00	0.00	242.00
TOTAL OTHER GENERAL GOVERNMENT					
POLICE DEPARTMENT					
01-4210-0-100	POL POLICE CHIEF	60,042.00	60,879.00	0.00	(837.00)
01-4210-0-101	POL SERGEANT	41,105.00	36,542.58	0.00	4,562.42
01-4210-0-102	POL FULL TIME OFFICER	41,105.00	31,144.20	0.00	9,960.80
01-4210-0-103	POL FULL TIME OFFICER	41,105.00	40,593.06	0.00	511.94
01-4210-0-104	POL FULL TIME OFFICER	41,295.00	43,386.42	0.00	(2,091.42)
01-4210-0-105	POL FULL TIME OFFICER	46,800.00	23,633.88	0.00	23,166.12
01-4210-0-106	POL FULL TIME OFFICER	41,105.00	22,054.12	0.00	19,040.88
01-4210-0-107	POL LIEUTENANT	54,575.00	55,731.28	0.00	(1,156.28)
01-4210-0-108	POL ADMINISTRATIVE ASST.	29,451.00	29,610.24	0.00	(159.24)
01-4210-0-110	POL PART TIME OFFICERS	15,000.00	16,062.52	0.00	(1,062.52)
01-4210-0-112	POL OVERTIME	13,000.00	30,497.70	0.00	(17,497.70)
01-4210-1-105	POL OFFICE SUPPLIES	2,442.00	5,365.18	0.00	(2,923.18)
01-4210-1-110	POL COMPUTER SOFTWARE	1,500.00	4,593.50	0.00	(3,093.50)
01-4210-1-131	POL TELEPHONE	8,000.00	6,265.06	0.00	1,734.94
01-4210-2-105	POL ANIMAL CONTROL	13,528.00	12,302.88	0.00	1,225.12
01-4210-2-115	POL OUTSIDE ACTIVITIES	1.00	64.90	0.00	(63.90)
01-4210-2-116	GRANT OUTSIDE ACTIVITIES	1.00	0.00	0.00	1.00
01-4210-3-100	POL RECRUITMENT/ PYSCH EXAMS	1,900.00	1,659.85	0.00	240.15
01-4210-4-100	POL TRAINING/CERTIFICATION	6,000.00	5,754.75	0.00	245.25
01-4210-5-100	POL UNIFORMS	4,500.00	7,277.50	0.00	(2,777.50)
01-4210-5-105	POL CRUISER/RADIO MAINT	9,000.00	13,196.53	800.00	(4,956.53)
01-4210-5-106	POL RADIO MAINTENANCE	4,200.00	4,732.25	4,737.56	(5,269.81)
01-4210-5-110	POL CONTRACTED SERVICES	5,000.00	4,709.40	0.00	290.60
01-4210-5-115	POL EQUIPMENT AND SUPPLIES	6,000.00	20,452.04	1,040.58	(15,492.62)
01-4210-5-111	POL CRUISER LEASE	5,892.00	5,682.05	0.00	(0.05)
01-4210-5-120	POL GASOLINE AND OIL	14,500.00	9,590.70	0.00	4,909.30
01-4210-6-106	POL SPECIAL INVESTIGATION	2,000.00	526.57	0.00	1,473.43
01-4210-6-107	POL COURT COST	2,650.00	2,914.14	0.00	(264.14)
01-4210-6-110	POL P.A.A.C.C. GRANT	1.00	157.44	0.00	(156.44)
01-4210-6-111	POL HIGHWAY SAFETY GRANT	16,556.14	10,334.17	0.00	6,221.97
01-4210-6-116	POL ENCUMBERED FUNDS	4,235.69	3,821.76	0.00	413.93
01-4210-6-118	POL REGIONAL PROSECUTOR	49,350.00	31,039.20	0.00	18,310.80
01-4210-7-100	**TOTAL** POLICE DEPARTMENT	581,839.83	540,736.85	6,578.14	34,524.84
AMBULANCE DEPARTMENT					
01-4215-2-100	AMB SALARY - OFFICERS	4,200.00	4,100.00	0.00	100.00
01-4215-2-101	AMB AMBULANCE PAYROLL	32,500.00	17,760.00	0.00	14,740.00
01-4215-2-102	AMB CLERICAL SUPPORT	3,600.00	3,775.00	0.00	(175.00)
01-4215-2-105	AMB MAINT. VEHICLE/EQUIP	5,000.00	2,403.19	0.00	2,596.81
01-4215-2-104	AMB RADIOS - REPAIR/REPLACE	1,500.00	117.00	0.00	1,383.00
01-4215-2-115	AMB OFFICE SUPPLIES	500.00	0.00	0.00	500.00
01-4215-2-116	AMB INTERNET SERVICE	250.00	173.42	0.00	76.58
01-4215-2-121	AMB UNIFORMS	1,000.00	202.50	0.00	797.50
01-4215-2-125	AMB TRAINING	750.00	2,850.00	0.00	(2,100.00)

01-4215-2-130	AMB PAGERS AND CHARGERS	1.00	2,574.00	0.00	(2,573.00)
01-4215-2-131	AMB TELEPHONE	750.00	648.45	0.00	101.55
01-4215-2-134	AMB CONTRACTED SERVICES	21,500.00	20,228.50	0.00	1,271.50
01-4215-2-136	AMB SUPPLIES	6,000.00	4,681.31	0.00	1,318.69
01-4215-2-137	AMB GASOLINE AND OIL	4,500.00	1,503.88	0.00	2,996.12
01-4215-2-138	AMB OXYGEN	2,000.00	368.81	0.00	1,631.19
01-4215-2-140	AMB VACCINE	1.00	0.00	0.00	1.00
01-4215-2-141	AMB PUBLIC	100.00	0.00	0.00	100.00
	RELATIONS/RECRUITIN				
	TOTAL AMBULANCE DEPARTMENT	84,152.00	61,406.06	0.00	22,745.94
	FIRE DEPARTMENT				
01-4220-1-100	FIR FIRE CHIEF	3,500.00	3,499.92	0.00	0.08
01-4220-1-101	FIR ASSIST. FIRE CHIEFS	1,300.00	1,300.00	0.00	0.00
01-4220-2-100	FIR FIRE PAYROLL	15,300.00	15,300.75	0.00	(300.75)
01-4220-2-103	FIR ASSOCIATION DUES	300.00	665.00	0.00	(665.00)
01-4220-2-104	FIR RADIOS - REPAIR/REPLACE	3,000.00	962.50	0.00	2,037.50
01-4220-2-105	FIR REPAIRS TO EQUIPMENT	6,000.00	10,522.26	0.00	(4,522.26)
01-4220-2-106	FIR TRAINING	3,000.00	1,000.00	0.00	(900.00)
01-4220-2-107	FIR CHEMICALS	1,000.00	912.25	0.00	87.75
01-4220-2-108	FIR OFFICE SUPPLIES	100.00	75.05	0.00	24.95
01-4220-2-109	FIR PUBLICATIONS	100.00	105.41	0.00	(6.41)
01-4220-2-110	FIR CLERICAL SUPPORT	1,200.00	783.00	0.00	417.00
01-4220-2-111	FIR HOSE AND FITTINGS	1,000.00	350.30	0.00	649.70
01-4220-2-131	FIR TELEPHONE	1,500.00	1,660.88	0.00	(160.88)
01-4220-2-135	FIR EQUIP SUPPLIES/EXPENSES	15,000.00	13,700.68	0.00	1,299.32
01-4220-2-137	FIR GASOLINE AND OIL	1,500.00	1,870.93	0.00	(370.93)
01-4220-2-134	FIR CONTRACTED SERVICES	21,500.00	20,226.50	0.00	1,273.50
01-4220-2-140	FIR FIRE INSPECTIONS	1,500.00	253.30	0.00	1,246.50
01-4220-2-141	FIR GRANT MATCHING FUNDS	1.00	0.00	0.00	1.00
01-4220-2-142	FIR ENCUMBERED FUNDS	12,500.00	12,500.00	0.00	0.00
	TOTAL FIRE DEPARTMENT	86,501.00	85,930.95	0.00	570.05
	FOREST FIRE DEPARTMENT				
01-4225-2-151	FF FOREST FIRE PAYROLL	2,600.00	1,849.72	0.00	750.28
01-4225-2-155	FF REPAIRS TO EQUIPMENT	2,750.00	3,500.10	0.00	(750.10)
01-4225-2-160	FF EQUIPMENT AND SUPPLIES	15,000.00	13,621.54	0.00	1,378.46
01-4225-2-167	FF GASOLINE AND OIL	600.00	264.95	0.00	335.05
01-4225-2-200	FF GRANT MATCHING FUNDS	2,000.00	2,411.92	0.00	(411.92)
	TOTAL FOREST FIRE DEPARTMENT	22,950.00	21,668.23	0.00	1,281.77
	LAND USE				
01-4245-1-100	LAND USE B/OFFICER	19,362.00	20,270.67	0.00	(908.67)
01-4245-1-101	LAND USE ADMINISTRATOR/ICE	39,775.00	39,404.68	0.00	370.32
01-4245-1-109	LAND USE CONTRACTED SERVICES	100.00	30,938.00	4,400.00	(35,238.00)
01-4245-1-103	LAND USE HOUSING OFFICER / BI	34,846.00	0.00	0.00	34,846.00
01-4245-1-110	LAND USE SUPPLIES	1,000.00	667.39	0.00	332.61
01-4245-1-111	LAND USE BOOKS, MAPS ETC	2,300.00	1,847.67	0.00	452.33
01-4245-1-112	LAND USE TRAINING	750.00	165.00	0.00	585.00
01-4245-1-113	LAND USE EQUIPMENT	500.00	0.00	0.00	500.00
01-4245-1-114	LAND USE MILEAGE	3,500.00	2,028.61	0.00	1,471.39

01-4245-1-132	LAND USE POSTAGE	2,000.00	1,200.00	0.00	800.00
01-4245-1-133	LAND USE ADVERTISING	675.00	650.82	0.00	24.15
01-4245-1-134	LAND USE RECORDING	250.00	126.49	0.00	123.51
01-4245-1-135	HISTORIC DISTRICT COMMISSION	150.00	0.00	0.00	150.00
	TOTAL LAND USE	105,208.00	97,319.36	4,400.00	3,488.64
	EMERGENCY MANAGEMENT				
01-4290-1-100	EM DIRECTOR'S SALARY	2,200.00	2,200.00	0.00	0.00
01-4290-1-105	EM EXPENSES	4,000.00	3,084.45	0.00	915.55
01-4290-1-106	EM STORM/DAMAGE EXPENSES	1,000.00	0.00	0.00	1,000.00
01-4290-1-107	EM WAGES/REIMB. EMERGENCY WORK	2,000.00	0.00	0.00	2,000.00
01-4290-1-110	EM PROGRAM (GRANT)	1,000.00	0.00	0.00	1,000.00
01-4290-1-115	EM PERP PROGRAM (GRANT)	8,001.00	7,214.09	0.00	786.91
01-4290-1-131	EM TELEPHONE	500.00	697.80	0.00	(197.80)
01-4290-1-135	EM EQUIPMENT	3,000.00	2,293.43	0.00	706.57
01-4290-1-156	EM ADVERTISING	150.00	0.00	0.00	150.00
01-4290-1-157	EM GENERATOR	1,500.00	0.00	0.00	1,500.00
	PROPANE/MAINT./EOC				
	TOTAL EMERGENCY MANAGEMENT	23,351.00	15,489.77	0.00	7,861.23
	HIGHWAY DEPARTMENT				
01-4312-2-093	HI SUPERINTENDENT	54,891.00	59,117.48	0.00	(4,226.48)
01-4312-2-094	HI GENERAL FOREMAN	45,264.00	45,249.00	0.00	16.00
01-4312-2-095	HI FIRST FULL TIME EMPLOYEE	36,440.00	37,844.68	0.00	(1,404.68)
01-4312-2-096	HI SECOND FULL TIME EMPLOYEE	38,002.00	30,699.00	0.00	7,303.00
01-4312-2-097	HI THIRD FULL TIME EMPLOYEE	42,593.00	44,393.84	0.00	(1,810.84)
01-4312-2-099	HI PART TIME LABOR	5,000.00	2,165.26	0.00	2,834.74
01-4312-2-102	HI SIGNS	1,200.00	2,666.97	0.00	(1,466.97)
01-4312-2-103	HI WELDING SUPPLIES	800.00	405.53	0.00	394.47
01-4312-2-104	HI HARDWARE	700.00	548.52	0.00	151.48
01-4312-2-106	HI DIESEL FUEL	30,000.00	17,732.29	0.00	12,267.71
01-4312-2-107	HI TIRES, TUBES AND CHAINS	3,600.00	7,612.49	0.00	(4,012.49)
01-4312-2-108	HI PLOW BLADES	2,850.00	7,902.66	0.00	(5,052.66)
01-4312-2-109	HI SALT	60,000.00	59,893.76	0.00	10.24
01-4312-2-100	HI HIGHWAY LABOR OVERTIME	20,000.00	23,880.58	0.00	(3,880.58)
01-4312-2-111	HI GRAVEL AND SAND	23,750.00	23,750.00	0.00	0.00
01-4312-2-112	HI COLD PATCH	2,000.00	2,666.81	0.00	(668.81)
01-4312-2-113	HI CULVERTS AND DRAINAGE	6,000.00	2,414.80	0.00	3,585.20
01-4312-2-114	HI EQUIPMENT REPAIR AND MAINT.	40,000.00	65,420.60	0.00	(25,420.60)
01-4312-2-115	HI OIL AND GREASE	2,500.00	2,519.37	0.00	(19.37)
01-4312-2-116	HI PAINT FOR STREETS	3,500.00	2,310.79	0.00	1,189.21
01-4312-2-117	HI LUMBER	300.00	104.04	0.00	195.96
01-4312-2-118	HI OFFICE SUPPLIES	1,000.00	266.95	0.00	733.05
01-4312-2-120	HI LIQUID CALCIUM CHLORIDE	14,000.00	9,504.00	0.00	4,496.00
01-4312-2-131	HI TELEPHONE	2,400.00	1,361.66	0.00	1,038.35
01-4312-2-132	HI CATCH BASIN CLEANING	4,800.00	0.00	0.00	4,800.00
01-4312-2-134	HI CONTRACTED SERVICES	10,000.00	34,615.76	0.00	(24,615.76)
01-4312-2-135	HI EQUIPMENT	1,000.00	3,189.45	0.00	(2,189.45)
01-4312-2-137	HI GASOLINE	500.00	1,966.18	0.00	(1,466.18)

01-4312-138	HI SAFETY EQUIP./EXPENSES	4,500.00	4,746.37	0.00	(246.37)
01-4312-141	HI EQUIP. TRANS. FROM LANDFILL	1.00	(10,499.50)	0.00	10,500.50
01-4312-150	HI BRIDGE MAINT. AND REPAIR	4,000.00	795.29	0.00	3,204.71
01-4312-154	HI TREE REMOVAL	10,000.00	450.00	2,400.00	7,150.00
01-4312-156	HI MOWING	10,000.00	10,260.00	0.00	(260.00)
01-4312-157	HI TRAINING CLASSES	1,000.00	80.94	0.00	919.06
01-4312-158	HI WEATHER SOFTWARE	1,500.00	2,841.86	0.00	(1,341.86)
01-4312-159	HI CULVERT & BRIDGE PERMIT	1,000.00	360.00	0.00	640.00
01-4312-3-100	HI TARRING	45,000.00	46,096.15	0.00	(1,096.15)
01-4312-3-101	HI ENCUMBERED FUNDS	4,314.16	4,314.16	0.00	0.00
	TOTAL HIGHWAY DEPARTMENT	534,395.16	550,372.73	2,400.00	(18,377.57)
	STREET LIGHTING				
01-4316-9-100	ST/UTILITY CHARGES	27,600.00	25,526.83	0.00	2,073.17
	TOTAL STREET LIGHTING	27,600.00	25,526.83	0.00	2,073.17
	HIGHWAY BLOCK GRANT				
01-4319-0-000	HIGHWAY BLOCK GRANT	135,065.00	125,119.64	2,545.00	7,400.36
01-4319-0-001	CARRYOVER	3,813.60	3,813.60	0.00	0.00
01-4319-0-002	H63 ENCUMBERED FUNDS	70,941.25	70,941.25	0.00	0.00
	TOTAL HIGHWAY BLOCK GRANT	209,819.85	199,874.49	2,545.00	7,400.36
	LANDFILL DEPARTMENT				
01-4324-0-100	LAN TRASH DISPOSAL CONTRACT	269,054.00	266,052.96	0.00	3,001.04
01-4324-1-100	LAN LANDFILL LABOR	11,094.00	14,919.31	0.00	(3,825.31)
01-4324-1-103	LAN MONITORING	2,000.00	3,850.00	0.00	(1,850.00)
01-4324-1-104	LAN TRAINING	100.00	50.00	0.00	50.00
01-4324-1-131	LAN TELEPHONE	1,000.00	482.77	0.00	517.23
01-4324-1-132	LAN EQUIP. REIMB. TO HIGHWAY	9,500.00	10,499.50	0.00	(999.50)
01-4324-1-134	LAN CONTRACTED SERVICES	1,100.00	1,351.29	0.00	(251.29)
01-4324-1-135	LAN VEHICLES AND EQUIPMENT	100.00	0.00	0.00	100.00
01-4324-1-136	LAN SUPPLIES AND EXPENSES	1,300.00	1,762.34	0.00	(462.34)
01-4324-1-137	LAN GAS AND OIL	400.00	199.50	0.00	200.50
01-4324-1-138	LAN ELECTRICITY	1,600.00	1,095.14	0.00	501.86
01-4324-1-140	LAN TIRE REMOVAL	50.00	0.00	0.00	50.00
01-4324-1-145	LAN WASTE OIL	100.00	0.00	0.00	100.00
01-4324-1-141	LAN WATER	200.00	172.70	0.00	27.30
01-4324-1-198	LAN SAFETY	300.00	94.99	0.00	205.01
	EQUIPMENT/SUPPLIES				
01-4324-1-199	LAN DRAINAGE IMPROVEMENTS	1.00	0.00	0.00	1.00
01-4324-2-135	LAN DES FINANCIAL ASSURANCE	250.00	0.00	0.00	250.00
	TOTAL LANDFILL DEPARTMENT	298,149.00	300,533.50	0.00	(2,384.50)
	HEALTH OFFICER				
01-4411-1-100	HEA HEALTH OFFICER	3,227.00	3,102.57	0.00	124.43
01-4411-1-101	HEA DEPUTY HEALTH OFFICER	633.00	633.00	0.00	0.00
01-4411-1-102	HEA TRAINING	215.00	105.00	0.00	110.00
01-4411-1-103	HEA MILEAGE	250.00	230.28	0.00	19.72
01-4411-1-104	HEA BOOKS	250.00	175.00	0.00	75.00
01-4411-1-105	HEA SUPPLIES	150.00	87.21	0.00	62.79
01-4411-1-106	HEA POSTAGE	50.00	0.00	0.00	50.00
01-4411-1-107	HEA LAKE WTR TESTING	600.00	260.00	0.00	340.00
	TOTAL HEALTH OFFICER	5,375.00	4,593.06	0.00	781.94

HEALTH AGENCIES						
01-4415-1-100	HEA BIG BROTHER/SISTER	400.00	400.00	0.00	0.00	0.00
01-4415-2-100	HEA HOME HEALTH CARE & C. SER.	31,000.00	31,000.00	0.00	0.00	0.00
01-4415-2-101	HEA MEALS ON WHEELS	5,261.00	5,261.00	0.00	0.00	0.00
01-4415-4-100	HEA MONA DOCK FAMILY SERVICES	5,426.00	5,426.00	0.00	0.00	(2.00)
01-4415-5-100	HEA COMMUNITY KITCHEN	15,500.00	15,500.00	0.00	0.00	0.00
01-4415-6-100	HEA SOUTH WESTERN COMM. SERVICE	9,807.00	9,807.00	0.00	0.00	0.00
01-4415-7-100	HEA CHILD ADVOCACY CENTER	1,000.00	1,000.00	0.00	0.00	0.00
01-4415-7-101	HEA CASA	500.00	500.00	0.00	0.00	0.00
01-4415-7-102	ST. VINCENT DE PAUL SOCIETY	500.00	500.00	0.00	0.00	0.00
01-4415-9-100	HEA RED CROSS	800.00	800.00	0.00	0.00	0.00
01-4415-9-101	HEA SAMARITANS INC./UNITED WAY	250.00	250.00	0.00	0.00	0.00
	TOTAL HEALTH AGENCIES	70,444.00	70,446.00	0.00	0.00	(2.00)
WELFARE ADMINISTRATION						
01-4441-1-100	WEL WELFARE OFFICER'S SALARY	9,019.00	9,019.08	0.00	0.00	(0.08)
01-4441-1-101	WEL DEPUTY OFFICER	531.00	0.00	0.00	0.00	531.00
	TOTAL WELFARE ADMINISTRATION	9,550.00	9,019.08	0.00	0.00	530.92
WELFARE - DIRECT ASSISTANCE						
01-4442-1-100	WEL GENERAL WELFARE	105,000.00	54,143.14	0.00	0.00	50,856.86
01-4442-1-110	WEL WELFARE EXPENSES	250.00	30.00	0.00	0.00	220.00
01-4442-1-132	WEL POSTAGE	25.00	0.00	0.00	0.00	25.00
01-4442-1-134	WEL CONTRACTED SERVICES	1.00	0.00	0.00	0.00	1.00
01-4442-1-136	WEL SUPPLIES	250.00	94.02	0.00	0.00	155.98
01-4442-1-140	WEL FAIR HEARING OFFICER	1.00	0.00	0.00	0.00	1.00
	TOTAL WELFARE - DIRECT ASSISTANCE	105,527.00	54,267.16	0.00	0.00	51,259.84
TOWN BEACH						
01-4520-5-100	TBCH TOWN BEACH PERSONNEL	22,675.00	12,086.95	0.00	0.00	10,588.05
01-4520-5-102	TBCH ELECTRICITY	300.00	218.67	0.00	0.00	81.33
01-4520-5-103	TBCH BLDG. AND GROUND MAINT.	300.00	434.99	0.00	0.00	(134.99)
01-4520-5-104	TBCH WATER & SEWER EXPENSE	150.00	100.64	0.00	0.00	49.36
01-4520-5-134	TBCH CONTRACTED SERVICES	500.00	504.56	0.00	0.00	(4.56)
01-4520-5-136	TBCH MATERIALS/SUPPLIES/EXPS	1,000.00	1,518.95	0.00	0.00	(518.95)
	TOTAL TOWN BEACH	24,925.00	14,863.76	0.00	0.00	10,061.24
RECREATIONAL FACILITIES						
01-4521-1-101	REC TOWN RECREATION	1.00	0.00	0.00	0.00	1.00
	TOTAL RECREATIONAL FACILITIES	1.00	0.00	0.00	0.00	1.00
CONANT PUBLIC LIBRARY						
01-4650-1-100	CONANT LIBRARY	85,500.00	85,500.00	0.00	0.00	0.00
	TOTAL CONANT PUBLIC LIBRARY	85,500.00	85,500.00	0.00	0.00	0.00
THAYER PUBLIC LIBRARY						
01-4551-1-100	THAYER PUBLIC LIBRARY	22,850.00	22,850.00	0.00	0.00	0.00
	TOTAL THAYER PUBLIC LIBRARY	22,850.00	22,850.00	0.00	0.00	0.00

PATRIOTIC PURPOSES							
01-4583-1-100	PAT MEMORIAL DAY	1,100.00	621.30	0.00	478.70		
	TOTAL PATRIOTIC PURPOSES	1,100.00	621.30	0.00	478.70		
CONSERVATION COMMISSION							
01-4611-1-104	CC DUES	425.00	766.00	0.00	(343.00)		
01-4611-1-105	CC NH SOC. YOUTH CAMP SCHOL	1.00	0.00	0.00	1.00		
01-4611-1-103	CC TRAINING	125.00	60.00	0.00	65.00		
01-4611-1-106	CC - LEGAL	364.00	267.00	0.00	77.00		
01-4611-1-132	CC POSTAGE	10.00	0.00	0.00	10.00		
01-4611-1-136	CC SUPPLIES AND EXPENSES	450.00	141.83	0.00	308.17		
01-4611-1-143	CC FEES/SEMINAR/MEETINGS	100.00	0.00	0.00	100.00		
01-4611-1-144	CC BUILDING/GROUNDS MAINT.	400.00	0.00	0.00	400.00		
01-4611-1-150	CC COMPUTER EQUIPMENT	120.00	0.00	0.00	120.00		
	TOTAL CONSERVATION COMMISSION	1,995.00	1,256.83	0.00	738.17		
DEBT SERVICE BOND/NOTE REPAYMENT							
01-4711-1-300	DS (P) SEWER PROJECT	84,358.00	84,358.43	0.00	(0.43)		
	TOTAL DEBT SERVICE BOND/NOTE	84,358.00	84,358.43	0.00	(0.43)		
DEBT SERVICE INTEREST ON NOTE/BONDS							
01-4721-1-300	DS (I) SEWER PROJECT	48,768.00	48,767.81	0.00	0.19		
	TOTAL DEBT SERVICE INTEREST ON	48,768.00	48,767.81	0.00	0.19		
INTEREST ON TAX ANTICIPATION NOTES							
01-4723-1-100	DS INTEREST ON T.A.N.	10,000.00	7,205.55	0.00	2,794.45		
	TOTAL INTEREST ON TAX ANTICIPATION	10,000.00	7,205.55	0.00	2,794.45		
	General Fund (01) Totals	3,687,735.84	3,419,688.32	15,923.14	252,124.38		
	Totals Consolidated Funds	3,687,735.84	3,419,688.32	15,923.14	252,124.38		

Actual & Budgeted Expenses & Encumbrance

Report Sequence: DEPARTMENT
 Account: 02-4155-2-100 thru 02-4942-2-968
 Report Period: July 2016 thru June 2017
 Level Of Detail: Account Number

Account Number	Account Description	Net Working Budget	Current Year Expenditure	Encumbrances	Balance Remaining
WATER DEPARTMENT (02)					
PERSONNEL ADMINISTRATION					
02-4155-2-100	WATER FICA	6,237.00	5,942.05	0.00	394.95
02-4155-2-101	WATER MEDICARE	1,459.00	1,366.37	0.00	92.63
02-4155-2-103	WTR RETIREMENT	7,601.00	9,305.65	0.00	(2,304.65)
TOTAL PERSONNEL ADMINISTRATION					
		15,297.00	17,114.07	0.00	(1,817.07)
HIGHWAY DEPARTMENT					
02-4312-2-138	WATER SAFETY EQUIP/EXP	2,000.00	1,306.55	0.00	693.45
TOTAL HIGHWAY DEPARTMENT					
		2,000.00	1,306.55	0.00	693.45
REIMBURSEMENT ACCOUNT WATER					
02-4942-1-001	WTR SUPERINTENDENT	32,236.00	38,622.46	0.00	(6,384.46)
02-4942-1-002	WTR IST ASSISTANT	35,806.00	38,129.04	0.00	2,323.04
02-4942-1-004	WTR SECRETARY	11,072.00	9,067.74	0.00	2,004.26
02-4942-1-005	WTR OVERTIME	12,000.00	7,126.63	0.00	4,873.37
02-4942-1-003	WTR PT LABOR	12,480.00	0.00	0.00	12,480.00
02-4942-1-154	WTR HEALTH INSURANCE	23,472.00	24,310.82	0.00	(838.82)
02-4942-1-158	WTR WORKERS COMPENSATION	2,602.00	0.00	0.00	2,602.00
02-4942-1-159	WTR UNEMPLOYMENT COMPENSATION	308.00	0.00	0.00	308.00
02-4942-1-155	WTR FLEX PLAN	863.00	805.53	0.00	57.47
02-4942-1-156	WTR DENTAL PLAN	1,705.00	1,701.75	0.00	3.25
02-4942-1-160	WTR SICK TIME BUY BACK	785.00	521.52	0.00	263.48
02-4942-2-102	WTR OFFICE SUPPLIES	1,000.00	559.22	0.00	441.78
02-4942-2-103	WTR POSTAGE	1,100.00	643.50	0.00	456.50
02-4942-2-106	WTR WATER TESTS	3,200.00	3,894.82	0.00	(694.82)
02-4942-2-107	WTR CONTRACTED SERVICES	6,000.00	10,514.16	5,165.00	(9,679.16)
02-4942-2-108	WTR VEHICLE GAS & MAINTENANCE	9,000.00	9,496.96	0.00	(496.96)
02-4942-2-109	WTR HEAT/GENERATOR FUEL	2,200.00	1,202.64	0.00	997.36
02-4942-2-111	WTR MAINTENANCE AND REPAIRS	37,000.00	22,567.07	8,971.83	5,461.10
02-4942-2-112	WTR MAINTENANCE SUPPLIES	500.00	30.00	0.00	470.00
02-4942-2-113	WTR DUES/LICENSES/TRAINING	1,500.00	1,063.50	0.00	446.50
02-4942-2-114	WTR TELEPHONE	1,500.00	4,030.66	0.00	(2,530.66)
02-4942-2-115	WTR ELECTRICITY	26,000.00	17,161.40	0.00	8,838.60
02-4942-2-116	WTR SMALL HAND TOOLS	800.00	22.94	0.00	777.06
02-4942-2-117	WTR EQUIPMENT AND TOOLS	2,500.00	194.23	0.00	2,305.77
02-4942-2-118	WTR WATER TREATMENT	8,000.00	6,415.11	0.00	1,584.89
02-4942-2-119	WTR AUDIT EXPENSE	4,000.00	4,000.00	0.00	0.00
02-4942-2-110	WTR VEHICLE INSURANCE	1,000.00	0.00	0.00	1,000.00
02-4942-2-120	WTR REFUND	100.00	0.00	0.00	100.00
02-4942-2-121	WTR COMPUTER COPIER SUPPLIES	800.00	0.00	0.00	800.00
02-4942-2-967	WTR METERS	3,200.00	1,285.70	0.00	1,914.30
02-4942-2-968	WTR ENCUMBERED FUNDS	6,999.85	6,521.82	0.00	468.03
TOTAL REIMBURSEMENT ACCOUNT WATER					
		249,520.85	209,878.02	14,136.83	25,506.00
WATER DEPARTMENT (02) Totals					
		266,817.85	228,236.64	14,136.83	24,362.38
Totals Consolidated Funds					
		266,817.85	228,236.64	14,136.83	24,362.38

Actual & Budgeted Expenses & Encumbrance

Report Sequence: DEPARTMENT
 Account: 03-4155-2-100 thru 03-4943-2-119
 Report Period: July 2016 thru June 2017
 Level Of Detail: Account Number

Account Filter: 03-###-##-###

Account Number	Account Description	Net Working Budget	Current Year Expenditure	Encumbrances	Balance Remaining
SEWER DEPARTMENT (03)					
PERSONNEL ADMINISTRATION					
03-4155-2-100	SEWER FICA	6,749.00	6,018.48	0.00	730.52
03-4155-2-101	SEWER MEDICARE	1,579.00	1,407.83	0.00	171.37
03-4155-2-103	SEWER RETIREMENT	7,909.00	10,259.39	0.00	(2,350.39)
TOTAL PERSONNEL ADMINISTRATION		16,237.00	17,685.50	0.00	(1,448.50)
HIGHWAY DEPARTMENT					
03-4312-2-138	SEWER UNIFORMS	1,800.00	1,307.97	0.00	492.03
TOTAL HIGHWAY DEPARTMENT		1,800.00	1,307.97	0.00	492.03
REIMBURSEMENT ACCOUNT SEWER					
03-4943-1-002	SWR ASSISTANT	38,572.00	41,985.90	0.00	(3,413.90)
03-4943-1-004	SWR SECRETARY	11,072.00	9,067.74	0.00	2,004.26
03-4943-1-005	SWR OVERTIME	14,500.00	7,045.60	0.00	7,454.40
03-4943-1-001	SWR SUPERINTENDENT	32,238.00	38,374.46	0.00	(6,136.46)
03-4943-1-003	SWR PT LABOR	12,490.00	90.00	0.00	12,400.00
03-4943-1-154	SWR HEALTH INSURANCE	23,472.00	24,310.80	0.00	(838.80)
03-4943-1-158	SWR WORKERS COMPENSATION	1,985.00	0.00	0.00	1,985.00
03-4943-1-159	SWR UNEMPLOYMENT COMPENSATION	280.00	0.00	0.00	280.00
03-4943-1-155	SWR FLEX PLAN	863.00	800.53	0.00	62.47
03-4943-1-156	SWR DENTAL PLAN	1,705.00	1,701.78	0.00	3.24
03-4943-1-160	SWR SICK TIME BUY BACK	917.00	521.52	0.00	295.48
03-4943-2-102	SWR OFFICE SUPPLIES	1,200.00	1,088.38	0.00	111.62
03-4943-2-103	SWR POSTAGE	1,000.00	859.14	0.00	340.86
03-4943-2-105	SWR LABORATORY	5,000.00	6,985.81	0.00	(1,985.81)
03-4943-2-107	SWR CONTRACTED SERVICES	45,000.00	32,843.25	12,891.00	(734.25)
03-4943-2-108	SWR VEHICLE MAINTENANCE	6,000.00	2,873.30	0.00	3,126.70
03-4943-2-109	SWR HEAT & OIL	7,500.00	5,280.92	0.00	2,239.08
03-4943-2-106	SWR AUDIT EXPENSE	5,000.00	6,500.00	0.00	(1,500.00)
03-4943-2-110	SWR INSURANCE	1,000.00	0.00	0.00	1,000.00
03-4943-2-111	SWR MAINTENANCE AND REPAIRS	25,000.00	29,669.09	9,525.50	(14,194.59)
03-4943-2-112	SWR UNIFORMS/SAFETY	0.00	142.30	0.00	(142.30)
03-4943-2-113	SWR DUES/LICENSES/TRAINING	1,400.00	643.50	0.00	756.50
03-4943-2-114	SWR TELEPHONE	4,800.00	4,949.62	0.00	(649.62)
03-4943-2-115	SWR ELECTRICITY	52,000.00	37,152.92	0.00	14,847.08
03-4943-2-117	SWR EQUIPMENT AND TOOLS	600.00	489.70	3,309.03	(3,197.73)
03-4943-2-118	SWR WATER	2,000.00	637.75	0.00	1,362.25
03-4943-2-119	SWR ENCUMBERED FUNDS	1,700.00	1,700.00	0.00	0.00
03-4943-2-116	SWR WATER TREATMENT	30,000.00	22,742.75	0.00	7,257.25

****TOTAL** REIMBURSEMENT ACCOUNT SEWER 327,184.00 278,125.74 25,725.53 29,332.73**
SEWER DEPARTMENT (03) Totals 345,221.00 297,119.21 25,725.53 22,376.26
Totals Consolidated Funds 345,221.00 297,119.21 25,725.53 22,376.26

Actual & Anticipated Revenues

Report Sequence/Account Number

Account: First thru Last

Report Period: July 2016 thru June 2017

Level Of Detail: Account Number

Account Filter: 01_####_###

Account Number	Account Description	Current Year Budgeted	Current Year Ytd Revenues	Balance Remaining
General Fund (01)				
01-3110-0-000	PROPERTY TAX	0.00	8,218,462.60	(8,218,462.60)
01-3120-0-000	LAND USE CHANGE TAX	10,000.00	3,228.00	6,772.00
01-3185-0-000	TIMBER YIELD TAX	20,000.00	19,473.74	526.26
01-3186-1-001	PAYMENT IN LIEU OF TAXES	12,000.00	11,354.43	645.57
01-3189-0-000	GRAVEL EXCAVATION TAX	2,000.00	89.00	1,911.00
01-3190-0-000	INTEREST/PENALTIES ON TAXES	200,000.00	232,331.41	(32,331.41)
01-3199-1-003	TAX REBATES / REFUNDS	(41,001.00)	0.00	(41,001.00)
01-3220-2-001	MOTOR VEH. PERMIT FEES	600,000.00	895,946.78	(95,946.78)
01-3230-0-000	BUILDING PERMITS	10,000.00	0.00	10,000.00
01-3230-1-001	BUILDING PERMITS	0.00	7,642.01	(7,642.01)
01-3230-2-001	ELECTRICAL PERMITS	0.00	496.00	(496.00)
01-3230-5-001	DEMOLITION PERMITS	0.00	70.00	(70.00)
01-3230-6-001	HISTORIC DISTRICT PERMITS	0.00	10.00	(10.00)
01-3230-0-000	LICENSES/REPORTS/PERMITS/FEES	35,000.00	0.00	35,000.00
01-3290-1-001	DOG LICENSES	0.00	3,213.00	(3,213.00)
01-3290-1-002	DOG FINES	0.00	450.00	(450.00)
01-3290-4-001	MARRIAGE LICENSE FEES	0.00	2,050.00	(2,050.00)
01-3290-5-001	TOTC LANDFILL STICKERS	0.00	18,176.00	(18,176.00)
01-3290-6-001	PARKING VIOLATION FEES	0.00	265.00	(265.00)
01-3290-7-001	TOTC POINTS OF SALES	0.00	11,817.50	(11,817.50)
01-3290-9-002	JUNKYARD PERMITS	0.00	75.00	(75.00)
01-3290-9-003	RACE TRACK PERMITS	0.00	300.00	(300.00)
01-3290-9-005	BURIAL PERMITS	0.00	3,055.00	(3,055.00)
01-3290-9-006	PLANNING BOARD FEES	0.00	654.88	(654.88)
01-3290-9-037	ZONING BOARD OF ADJ. FEES	0.00	800.63	(800.63)
01-3290-9-008	POLICE REPORTS	0.00	390.00	(390.00)
01-3290-9-011	VENDOR'S PERMIT	0.00	35.00	(35.00)
01-3290-9-013	HISTORIC DISTRICT APPLICATION	0.00	30.00	(30.00)
01-3290-9-022	DRIVEWAY PERMIT FEES	0.00	20.00	(20.00)
01-3290-9-026	FIRE REPORTS	0.00	5.00	(5.00)
01-3352-1-001	MEALS & ROOMS TAX REVENUE	224,109.00	224,108.95	0.05
01-3352-1-001	HIGHWAY BLOCK GRANT	138,515.00	138,512.35	2.65
01-3356-1-001	PISGAH PARK REIMBURSEMENT	5,773.00	6,404.35	(631.35)
01-3379-1-001	RICHMOND - LANDFILL	58,000.00	61,872.27	(3,872.27)
01-3379-2-005	SELX OFFENDER PROGRAM	0.00	310.00	(310.00)
01-3379-2-006	EMERG MGMT RERP PROGRAM	0.00	8,000.00	(8,000.00)
01-3379-2-009	GRANT	0.00	998.48	(998.48)
01-3379-2-009	VOLUNTEER FIRE ASSISTANCE	0.00	998.48	(998.48)

01-3379-9-002	GRAN		0.00	3,852.94	(3,852.94)
01-3379-3-003	POLICE DWI GRANT		0.00	12,145.53	(12,145.53)
	POLICE HOMELAND SECURITY				
	GRANT				
01-3401-1-001	AMBULANCE - SERVICE	15,000.00		26,420.16	(11,420.16)
01-3401-1-113	COPIES	0.00		230.62	(230.62)
01-3500-1-101	DEFERRED TAX LIENS (EO)	0.00		450.00	(450.00)
01-3500-1-102	LAND LEASE REVENUE	0.00		723.56	(723.56)
01-3500-1-103	RSA 79E- TAX RELIEF FUNDS	0.00		200.00	(200.00)
01-3500-1-104	CELL TOWER LEASE	0.00		15,531.96	(15,531.96)
01-3500-1-111	FLEX PLAN RETURN	0.00		1,194.07	(1,194.07)
01-3500-1-112	NI RETIREMENT REFUND	0.00		168.44	(168.44)
01-3500-1-114	REBATES/REFUNDS	0.00		595.00	(595.00)
01-3500-1-121	PROPERTY ROOM INCOME	0.00		243.28	(243.28)
01-3501-1-001	SALE OF TOWNOWNED	20,000.00		1,980.09	18,019.91
	PROPERTY				
01-3502-1-001	INTEREST ON INVESTMENTS	750.00		1,225.48	(475.48)
01-3504-1-001	COURT FINES	500.00		6,644.61	(6,144.61)
01-3504-1-101	COURT ORDERED RESTITUTION	0.00		167.46	(167.46)
01-3504-1-102	DOG RESTITUTION PAYMENT	0.00		50.00	(50.00)
01-3503-1-002	BAD CHECKS T CLERK/T	0.00		275.00	(275.00)
	COLLECTOR				
01-3509-1-100	WELFARE REIMBURSEMENT	0.00		1,820.79	(1,820.79)
01-3509-1-101	FOREST FIRE REIMBURSEMENT	0.00		1,175.76	(1,175.76)
01-3509-9-001	NEW TRUST FUNDS	1,000.00		0.00	1,000.00
01-3914-1-002	WATER DEPARTMENT	259,828.00		0.00	259,828.00
01-3914-1-003	SEWER DEPARTMENT	343,521.00		0.00	343,521.00
01-3916-1-004	EVERGREEN CEM EXP GEN CARE	18,000.00		30,069.82	(12,069.82)
	FND				
	General Fund (01) Totals	1,932,995.00	3,775,811.95	(7,842,816.55)	
	Totals Consolidated Funds	1,932,995.00	3,775,811.95	(7,842,816.55)	

Actual & Anticipated Revenues

Report Sequence: Account Number

Account: First thru Last

Report Period: July 2016 thru June 2017

Level Of Detail: Account Number

Account Filter: 02-###-###-###

Account Number	Account Description	Current Year Budgeted	Current Year Ytd Revenues	Balance Remaining
WATER DEPARTMENT				
02-3100-0-000	WATER USERS FEES	0.00	283,921.31	(283,921.31)
02-3101-0-000	WATER ABATEMENTS	0.00	(611.34)	611.34
02-3200-0-000	WATER INTEREST AND PENALTIES	0.00	3,108.52	(3,108.52)
02-3300-0-000	WATER INTEREST ON DEPOSITS	0.00	561.18	(561.18)
02-3400-0-000	WATER MISCELLANEOUS REVENUE	0.00	750.00	(750.00)
WATER DEPARTMENT (02) Totals		0.00	287,729.67	(287,729.67)
Totals Consolidated Funds		0.00	287,729.67	(287,729.67)

Actual & Anticipated Revenues

Report Sequence: Account Number

Account: First thru Last

Report Period: July 2016 thru June 2017

Level Of Detail: Account Number

Account Filter: 03-###-###-###

Account Number	Account Description	Current Year Budgeted	Current Year Ytd Revenues	Balance Remaining
SEWER DEPARTMENT				
03-3100-0-000	SEWER USER FEES	0.00	362,049.16	(362,049.16)
03-3101-0-000	SEWER ABATEMENTS	0.00	(4,526.36)	4,526.36
03-3200-0-000	SEWER INTEREST AND PENALTIES	0.00	5,711.68	(5,711.68)
03-3300-0-000	SEWER INTEREST ON DEPOSITS	0.00	908.63	(908.63)
03-3300-0-001	WESTON & SAMPSON RETAINAGE INT	0.00	196.41	(196.41)
03-3400-0-000	SEWER MISCELLANEOUS REVENUE	0.00	34,252.45	(34,252.45)
SEWER DEPARTMENT (03) Totals		0.00	398,591.97	(398,591.97)
Totals Consolidated Funds		0.00	398,591.97	(398,591.97)



New Hampshire
Department of
Revenue
Administration

2017
\$33.30

Tax Rate Breakdown Winchester

Municipal Tax Rate Calculation			
Jurisdiction	Tax Effort	Valuation	Tax Rate
Municipal	\$2,646,189	\$272,882,569	\$9.69
County	\$814,755	\$272,882,569	\$2.99
Local Education	\$5,007,660	\$272,882,569	\$18.35
State Education	\$581,817	\$256,773,169	\$2.27
Total	\$9,050,421		\$33.30

Village Tax Rate Calculation			
Jurisdiction	Tax Effort	Valuation	Tax Rate
Total			

Tax Commitment Calculation	
Total Municipal Tax Effort	\$9,050,421
War Service Credits	(\$110,000)
Village District Tax Effort	
Total Property Tax Commitment	\$8,940,421

<p>Stephan Hamilton Director of Municipal and Property Division New Hampshire Department of Revenue Administration</p>	<p>11/28/2017</p>
--	-------------------

Winchester Parcel Count

	# of Parcels	Value
RESIDENTIAL LAND ONLY (not including current use):	262	\$ 6,032,100
RESIDENTIAL LAND ONLY WITH CURRENT USE:	348	\$ 2,451,993
RESIDENTIAL LAND & BUILDING (not including current use):	946	\$ 138,633,500
Median: \$ 137,400		
RESIDENTIAL LAND & BUILDING WITH CURRENT USE:	181	\$ 35,869,568
MANUFACTURED HOUSING ON OWN LAND:	194	\$ 14,163,921
MANUFACTURED HOUSING ON LAND OF ANOTHER:	329	\$ 6,279,000
RESIDENTIAL CONDOMINIUMS:	Included in Residential Buildings	
DUPLEX & MULTI-FAMILY:	80	\$ 10,370,599
COMMERCIAL/INDUST. LAND ONLY (not including current use):	34	\$ 5,366,400
COMMERCIAL/INDUST. LAND & BUILDING (not including current use):	87	\$ 34,741,600
COMMERCIAL/INDUST. WITH CURRENT USE:	14	\$ 7,308,204
UTILITY:	16	\$ 16,109,400
TOTAL TAXABLE:	2491	\$ 277,326,285
TOTAL EXEMPT/NONTAXABLE:	101	\$ 28,016,500
TOTAL NUMBER OF PARCELS:	2592	
(TOTAL NUMBER OF CARDS):	2688	
PROPERTIES WITH VIEWS (included above):	102	
PROPERTIES WITH WATER FRONTAGE (included above):	155	
DRA CERTIFICATION YEAR:	2015	
LARGEST PROPERTIES		

You do not have any individual properties that either represent at least 10% of the total taxable assessed value or have an assessed value of at least \$25 million.



Debits						
Uncollected Taxes Beginning of Year	Account	Levy for Year of this Report	Prior Levies (Please Specify Years)			
			Year: 2016	Year: 2015	Year: 2014	
Property Taxes	3110		\$1,230,929.33			
Resident Taxes	3180					
Land Use Change Taxes	3120		\$130.00			
Yield Taxes	3185		\$755.21			
Excavation Tax	3187					
Other Taxes	3189		\$51,652.64	\$5,894.93		\$23,504.85
Property Tax Credit Balance		(\$14,667.13)				
Other Tax or Charges Credit Balance						
Taxes Committed This Year	Account	Levy for Year of this Report	2016	Prior Levies		
Property Taxes	3110	\$4,119,298.00	\$4,117,336.60			
Resident Taxes	3180					
Land Use Change Taxes	3120	\$13,450.00				
Yield Taxes	3185	\$18,807.53	\$8,353.19			
Excavation Tax	3187	\$575.68				
Other Taxes	3189	\$308,944.80	\$337,025.67			
-						
Add Line						
Overpayment Refunds	Account	Levy for Year of this Report	2016	2015	2014	
Property Taxes	3110	\$475.92				
Resident Taxes	3180					
Land Use Change Taxes	3120					
Yield Taxes	3185					
Excavation Tax	3187					
-						
Add Line						
Interest and Penalties on Delinquent Taxes	3190	\$479.50	\$70,361.59	\$531.51		\$4,788.78
Interest and Penalties on Resident Taxes	3190					
Total Debits			\$4,447,364.30	\$5,816,544.23	\$6,426.44	\$28,293.63



Credits				
Remitted to Treasurer	Levy for Year of this Report	Prior Levies		
		2016	2015	2014
Property Taxes	\$3,290,626.33	\$4,851,287.07		
Resident Taxes				
Land Use Change Taxes	\$13,450.00	\$130.00		
Yield Taxes	\$17,164.19	\$7,936.86		
Interest (Include Lien Conversion)	\$479.50	\$60,561.59	\$531.51	\$4,788.78
Penalties		\$9,800.00		
Excavation Tax	\$481.92			
Other Taxes	\$262,865.69	\$380,247.54	\$3,201.68	\$10,225.61
Conversion to Lien (Principal Only)		\$475,713.95		
- <input style="width: 150px;" type="text"/>				
<input type="button" value="Add Line"/>				
Discounts Allowed				

Abatements Made	Levy for Year of this Report	Prior Levies		
		2016	2015	2014
Property Taxes	\$76.00	\$22,203.65		
Resident Taxes				
Land Use Change Taxes				
Yield Taxes				
Excavation Tax				
Other Taxes	\$1,633.19	\$1,762.84	\$385.00	\$1,683.77
- <input style="width: 150px;" type="text"/>				
<input type="button" value="Add Line"/>				
Current Levy Deeded		\$232.00		\$1,212.58



New Hampshire
 Department of
 Revenue Administration

MS-61

Uncollected Taxes - End of Year # 1080	Levy for Year of this Report	Prior Levies		
		2016	2015	2014
Property Taxes	\$828,758.44	\$0.80		
Resident Taxes				
Land Use Change Taxes				
Yield Taxes	\$1,643.34			
Excavation Tax	\$93.76			
Other Taxes	\$44,445.92	\$6,667.93	\$2,308.25	\$10,382.89
Property Tax Credit Balance	(\$14,353.98)			
Other Tax or Charges Credit Balance				
Total Credits	\$4,447,364.30	\$5,816,544.23	\$6,426.44	\$28,293.63



Summary of Debits				
	Last Year's Levy	Prior Levies (Please Specify Years)		
		Year: 2016	Year: 2015	Year: 2014
Unredeemed Liens Balance - Beginning of Year			\$495,460.51	\$506,380.94
Liens Executed During Fiscal Year		\$516,613.46		
Interest & Costs Collected (After Lien Execution)		\$511.82	\$22,124.79	\$62,509.31
-				
Add Line				
Total Debits		\$517,125.28	\$517,585.30	\$568,890.25

Summary of Credits				
	Last Year's Levy	Prior Levies		
		2016	2015	2014
Redemptions		\$34,462.85	\$158,968.42	\$181,546.80
-				
Add Line				
Interest & Costs Collected (After Lien Execution) #3190		\$511.82	\$22,124.79	\$62,509.31
-				
Add Line				
Abatements of Unredeemed Liens		\$201.99	\$16,229.49	\$11,290.01
Liens Deeded to Municipality			\$543.08	\$2,522.44
Unredeemed Liens Balance - End of Year #1110		\$481,948.62	\$319,719.52	\$311,021.69
Total Credits		\$517,125.28	\$517,585.30	\$568,890.25

Winchester Town Clerk

Deposit Dates from : 7/1/2016 to 7/3/2017

Tender Summary

Winchester Drawer	Amount
CASH	\$226,393.31
CHECKS (529)	\$585,435.02
TRAVELER'S CHECKS	\$0.00
Deposit Total:	\$811,828.33
CREDIT CARD	\$233,541.43
DEPOSIT TOTAL	\$811,828.33
Grand Total:	\$1,045,369.76

Activity Summary

DOG LICENSES	Count	State Amt	Municipal Amt
LICENSE NEW	133	\$0.00	\$965.00
LICENSE RENEWAL	354	\$0.00	\$2,225.00
VOID - SAME DAY/TELLER	2	\$0.00	\$-14.00
Sub Total:	489	\$0.00	\$3,176.00
TOWN CLERK SERVICES	Count	State Amt	Municipal Amt
2015 SPAYED/NEUTERED LI	3	\$0.00	\$21.00
2016 SENIOR LIC.	1	\$0.00	\$2.00
2016 SPAYED/NEUTERED LI	3	\$0.00	\$21.00
2016 UNALTERED LIC.	2	\$0.00	\$18.00
DOG FINES	7	\$0.00	\$450.00
DUMP STICKER	380	\$0.00	\$21,157.00
DUMP STICKER-RICHMON	3	\$0.00	\$42.00
MARRIAGE LICENSE	40	\$0.00	\$2,000.00
MISCELLANEOUS RECEIP	27	\$0.00	\$2,382.50
MV REVENUE	245	\$0.00	1,013,414.70
PARKING TICKETS	14	\$0.00	\$265.00
POLE PERMITS	4	\$0.00	\$40.00
RETURNED PAYMENT	9	\$0.00	\$260.00
UCC FILING	2	\$0.00	\$1,140.00
VITAL STATISTICS	177	\$0.00	\$8,235.00
VOID - SAME DAY/TELLER	10	\$0.00	\$-7,274.44
Sub Total:	927	\$0.00	\$1,042,193.76
Total:	1,416	\$0.00	\$1,045,369.76
Grand Total:			\$1,045,369.76

Fees Summary

Fee	Count	Amount
DOG FINES	7	\$450.00
DOG LATE FEE	4	\$13.00
DOG LICENSE FEE GROUP	8	\$144.00
DOG LICENSE FEE PUPPY	2	\$9.00
DOG LICENSE FEE SENIOR	97	\$145.50
DOG LICENSE FEE SPAYED/NEUTERE	309	\$1,390.50
DOG LICENSE FEE UNALTERED	72	\$468.00
DOG OVERPOPULATION FEE	391	\$782.00
DOG STATE LICENSE FEE	480	\$240.00
DUE DMV	243	\$308,436.52
DUMP STICKER	277	\$20,938.00
DUMP STICKER IST -RICHMOND	2	\$40.00
DUMP STICKER ADDL	141	\$177.00
DUMP STICKER ADDL -RICHMOND	2	\$2.00
MARRIAGE LICENSE - STATE	40	\$1,720.00
MARRIAGE LICENSE - TOWN	40	\$280.00
MISCELLANEOUS FEE	27	\$2,382.50
PARKING TICKETS	14	\$265.00
PERMIT FEE	244	\$697,791.74
POLE PERMITS	4	\$40.00
RETURNED PAYMENT	9	\$135.00
STATE LAW FEE	5	\$125.00
UCC FILING FEE	2	\$1,140.00
VITAL STATISTICS - STATE - ADDL COH	560	\$2,800.00
VITAL STATISTICS - STATE - FIRST COH	177	\$1,416.00
VITAL STATISTICS - TOWN - ADDL COF	560	\$2,800.00
VITAL STATISTICS - TOWN - FIRST COF	177	\$1,239.00
Grand Total:	3,894	\$1,045,369.76

Town of Winchester
 Annual Treasurer Balance Report
 For June 30, 2017

GENERAL FUND

Unaudited Balance July 1, 2016 \$ 2,388,226.74

Sources:

Town Clerk Deposits	1,045,369.76
Tax Collector Deposits	9,455,333.00
Treasurer Deposits	694,079.83
Interest Income	1,021.79
Tax Anticipation Notes	3,000,000.00

Uses:

Selectmen's Orders	(12,886,439.13)
DMV Transfers	(308,436.52)
Bank Fees	(287.62)
Tax Liens	(516,613.46)
Unreconciled Transactions	(15,048.19)

Unaudited Balance June 30, 2017 \$ 2,857,206.20

SEWER

Unaudited Balance July 1, 2016 \$ 157,854.76

Sources:

Sewer fees and interest	397,522.56
-------------------------	------------

Uses:

Payments	(395,600.64)
unreconciled transactions	4,219.66

Unaudited Balance June 30, 2017 \$ 163,996.34

WATER

Unaudited Balance July 1, 2016 \$ 171,461.54

Sources:

Water fees and interest	292,913.02
-------------------------	------------

Uses:

Payments	(298,895.47)
unreconciled transactions	475.70

Unaudited Balance June 30, 2017 165,954.79

Prepared by Margaret Curtiss, Treasurer

Town of Winchester
 Annual Treasurer Report
 Unaudited Balances for Fiscal Year Ended June 30, 2017

	Beginning Balance	Receipts	Expenditures	Interest	Ending Balance
TD Bank Escrow Funds					
Pandemic Planning Account	1,576.11	-	-	2.80	1,578.91
Winchester Conservation Commission	26,705.04	20,327.80	-	43.69	47,076.53
Town Beach Account	9,683.91	1,534.63	2,950.00	18.67	8,287.21
Pistol Permit Special Fund	1,620.67	1,060.00	-	4.07	2,684.74
Hazard Mitigation Account ¹	500.60	-	-	0.89	501.49
Sewer SRF Fund	0.01	-	-	-	0.01
Police Drug Forfeiture	315.47	252.00	504.00	0.43	63.90
Code Enforcement Cleanup	619.88	476.85	75.00	1.08	1,022.81
Fire Donation Account	2,537.51	-	-	4.50	2,542.01
Creoteau Bond	1,008.26	-	-	1.79	1,010.05
Excavation Tax Acct	58.73	-	-	0.11	58.84
Retainage Acct for Weston & Sampson	97,194.44	-	-	172.50	97,366.94
	141,820.63	23,651.28	3,529.00	250.53	162,193.44
Other Funds					
Ambulance Billing	156,574.01	38,260.53	81,799.87	-	113,034.67
Police Outside Detail	6,861.64	38,225.02	30,136.96	-	14,949.70
Revitalization	1,107.89	6,431.00	4,579.05	2.14	2,961.98
CDBG	18,355.27	-	-	1.05	18,356.32
NHPDIP - Conservation Comm	61,745.20	-	-	420.13	62,165.33
NHPDIP - Gazebo	509.84	-	-	3.48	513.32
	245,153.85	82,916.55	116,515.88	426.80	211,981.32

Prepared By: Margaret Curtiss, Treasurer



New Hampshire
Department of
Revenue Administration

2016
MS-10



1. CERTIFY THIS FORM

Under penalties of perjury, I declare that I have examined the information contained in this form and to the best of my belief it is true, correct and complete.

Preparer's First Name

Kathryn

Preparer's Last Name

Woodfin

Date

Aug 28, 2017

2. SAVE AND EMAIL THIS FORM

Please save and e-mail the completed PDF form to your Municipal Services Advisor.

3. PRINT, SIGN, AND UPLOAD THIS FORM

This completed PDF form must be PRINTED, SIGNED, SCANNED, and UPLOADED onto the Municipal Tax Rate Setting Portal (MTRSP) at <http://proptax.org/nh/>. If you have any questions, please contact your Municipal Services Advisor.

TRUSTEE CERTIFICATION

Under penalties of perjury, I declare that I have examined the information contained in this form and to the best of my belief it is true, correct and complete.

Trustee of Trust Funds Signature

Miriam Johnson

Trustee of Trust Funds Signature

Kenneth A. Allen

Trustee of Trust Funds Signature

[Signature]

Trustee of Trust Funds Signature

Trustee of Trust Funds Signature

Trustee of Trust Funds Signature

Trustee of Trust Funds Signature

Trustee of Trust Funds Signature

Trustee of Trust Funds Signature

Trustee of Trust Funds Signature

Trustee of Trust Funds Signature

Trustee of Trust Funds Signature

Trustee of Trust Funds Signature

Trustee of Trust Funds Signature

Per RSA 31:38, copies of this report must also be provided to the governing body of the municipality and to the Attorney General at the following address:

Department of Justice
Office of the Attorney General
33 Capitol Street
Concord, NH 03301-6397



Town of Winchester, Common Fund
MS-10 for Year Ending June 30, 2017

# of Shares or Other Units	HOW INVESTED Description of Investment (Names of Banks, Stocks, Bonds, etc.)	PRINCIPAL				INCOME		MARKET VALUE		
		Beginning Year Balance	Purchases	Cash Capital Gains	Proceeds from Sales	Gains/Losses from Sales	Year End Balance	Income During Year	Beginning Year Market Value	Year End Market Value
MONEY MARKET FUNDS										
79,350.91	Government II Money Market Fund TC Government II FCS TCCXX	56,975.40	136,225.22	-	113,849.71	-	79,350.91	190.05	56,975.40	79,350.91
	Total Cash & Equivalents	56,975.40	136,225.22	-	113,849.71	-	79,350.91	190.05	56,975.40	79,350.91
CORPORATE & FOREIGN BONDS										
-	Thermo Fisher Scientific Inc 1.83% 1/15/2018	25,005.25	-	-	25,128.50	123.25	-	548.58	25,164.75	-
25,000,000	Wells Fargo & Co 7.15% 1/30/20	24,988.75	-	-	-	-	24,988.75	537.50	25,424.00	25,064.25
25,000,000	Praxair Inc. 3.00% 09/01/21	25,205.25	-	-	-	-	25,205.25	750.00	26,685.00	25,690.75
10,000,000	Boeing Co 2.35% 10/30/21	10,091.70	-	-	-	-	10,091.70	235.00	10,361.00	10,071.90
25,000,000	United Technologies Corp 3.10% 06/01/22	25,166.50	-	-	-	-	25,166.50	775.00	26,648.50	25,876.75
10,000,000	Church & Dwight Inc. 2.875% 10/1/22	9,933.90	-	-	-	-	9,933.90	287.50	10,328.60	10,096.10
10,000,000	State Street Corp 3.10% 5/15/23	10,049.20	-	-	-	-	10,049.20	310.00	10,345.10	10,177.60
25,000,000	Nuver Corp. 4.01% 08/01/23	24,658.00	-	-	-	-	24,658.00	1,000.00	26,699.00	26,424.00
25,000,000	Colgate Palmolive Co 3.25% 03/15/24	25,089.25	-	-	-	-	25,089.25	812.50	27,747.00	25,912.00
25,000,000	McCormick & Co 3.25% 11/15/25	-	24,986.25	-	-	-	24,986.25	108.33	-	25,090.50
25,000,000	General Electric Co 3.10% 05/15/26	-	25,066.50	-	-	-	25,066.50	103.34	-	24,857.00
	Total Corporate & Foreign Bonds	180,187.80	50,052.75	-	25,128.50	123.25	205,235.30	5,467.75	189,402.95	209,200.85
MUNICIPAL OBLIGATIONS										
10,000,000	Rockdale County GA Water & Sewer 3.06% 7/1/24	10,089.70	-	-	-	-	10,089.70	306.00	10,729.90	10,205.60
	Total Municipal Obligations	10,089.70	-	-	-	-	10,089.70	306.00	10,729.90	10,205.60
COMMON EQUITY										
200,000	Abbott Labs	5,481.13	-	-	-	-	5,481.13	210.00	7,862.00	9,722.00
150,000	Abbvie Inc	4,394.26	-	-	-	-	4,394.26	363.00	9,286.50	10,876.50
200,000	Ardara ADR	-	19,712.00	-	-	-	19,712.00	159.19	-	19,194.00
-	Aflac Inc	-	14,515.00	-	14,470.68	(42.32)	-	254.00	-	-



**Town of Winchester, Common Fund
MS-10 for Year Ending June 30, 2017**

# of Shares or Other Units	HOW INVESTED Description of Investment (Names of Banks, Stocks, Bonds, etc.)	PRINCIPAL				INCOME		MARKET VALUE		
		Beginning Year Balance	Purchases	Cash Capital Gains	Proceeds from Sales	Gains/Losses from Sales	Year End Balance	Income During Year	Beginning Year Market Value	Year End Market Value
200,000	Air Products & Chemicals Inc	15,456.46	-	-	2,263.10	936.94	14,130.30	706.00	28,408.00	28,612.00
75,000	Allergan PLC	-	17,936.16	-	-	-	17,936.16	\$2.50	-	18,231.75
200,000	Allstate Corp	6,605.98	-	-	-	-	6,605.98	272.00	13,990.00	17,688.00
20,000	Alphabet Inc., Cl. A	5,459.79	-	-	-	-	5,459.79	-	14,070.60	18,593.60
400,000	Apple Inc	3,226.96	-	-	3,503.67	3,313.85	3,037.14	978.75	40,630.00	57,608.00
800,000	AT&T Inc	28,239.44	6,404.82	-	8,498.11	542.51	26,685.66	1,770.00	36,728.50	30,184.00
400,000	Baxter International Inc.	-	20,683.76	-	-	-	20,683.76	-	-	24,216.00
50,000	Blackrock Inc Class A	-	19,163.24	-	-	-	19,163.24	125.00	-	21,120.50
150,000	Bosch Co	8,249.50	-	-	-	-	8,249.50	753.00	19,480.50	29,662.50
300,000	Chevron Corporation	14,635.50	-	-	-	-	14,635.50	1,293.00	31,449.00	31,299.00
1,000,000	Cisco Systems Inc	23,186.82	-	-	-	-	23,186.82	1,070.00	28,690.00	31,300.00
300,000	Comcast Corp Class A	-	11,285.55	-	-	-	11,285.55	47.25	-	11,676.00
550,000	ConocoPhillips	23,785.52	-	-	-	-	23,785.52	566.50	23,980.00	24,178.00
200,000	CVS Caremark Corp	20,693.56	-	-	-	-	20,693.56	370.00	19,148.00	16,092.00
200,000	Deere & Co	14,005.57	-	-	-	-	14,005.57	480.00	16,208.00	24,718.00
325,000	Dominion Resources Inc	12,243.50	-	-	-	-	12,243.50	945.76	25,327.25	24,904.75
200,000	Du Pont E I De Nemours & Co	13,423.22	-	-	12,786.32	5,110.05	5,746.95	304.00	25,920.00	16,142.00
200,000	Ecolab Inc	13,423.98	-	-	-	-	13,423.98	288.00	23,720.00	26,550.00
350,000	Emerson Electric Co	8,793.75	-	-	-	-	8,793.75	670.25	18,256.00	20,867.00
350,000	Exxon Mobil Corp	13,038.83	-	-	-	-	13,038.83	1,057.00	32,809.00	28,255.50
-	First Energy Corp	13,138.72	-	-	10,180.41	(2,956.31)	-	351.00	11,345.75	-
400,000	General Mills Inc	11,364.00	-	-	-	-	11,364.00	768.00	28,528.00	22,160.00
250,000	Hartford Finl Svcs Group Inc	5,017.38	-	-	-	-	5,017.38	220.00	11,095.00	13,142.50



Town of Winchester, Common Fund
MS-10 for Year Ending June 30, 2017

# of Shares or Other Units	HOW INVESTED Description of Investment (Names of Banks, Stocks, Bonds, etc.)	PRINCIPAL				INCOME		MARKET VALUE		
		Beginning Year Balance	Purchases	Cash Capital Gains	Proceeds from Sales	Gains/Losses From Sales	Year End Balance	Income During Year	Beginning Year Market Value	Year End Market Value
125,000	Home Depot Inc	4,597.40	-	-	-	-	4,597.40	395.00	15,961.25	19,175.00
-	Intel Corp	7,175.73	-	-	13,552.82	6,377.09	-	-	13,120.00	-
75,000	International Business Machines Corp	6,683.29	-	-	-	-	6,683.29	427.50	11,383.50	11,537.25
300,000	Johnson & Johnson	10,949.26	-	-	3,207.21	2,364.96	10,107.01	1,032.00	39,422.50	39,687.00
-	Johnson Controls Inc	6,700.00	-	-	6,977.13	277.13	-	157.75	8,852.00	-
400,000	JP Morgan Chase & Co.	18,041.86	-	-	-	-	18,041.86	776.00	24,856.00	36,560.00
-	Kinder Morgan Incorporated	7,593.98	-	-	3,976.39	(3,617.59)	-	50.00	3,744.00	-
400,000	Lilly Eli & Co.	17,040.63	-	-	8,414.96	4,993.11	13,618.78	978.00	39,375.00	32,920.00
-	McDonald's Corp	5,599.00	-	-	12,921.87	7,322.87	-	277.00	12,034.00	-
200,000	McKesson Corporation	16,043.74	11,092.12	-	-	-	21,135.86	140.00	23,331.25	32,908.00
400,000	Medtronic PLC	30,104.00	-	-	-	-	30,104.00	688.00	34,708.00	35,500.00
-	National Oil Well Varco Inc.	10,897.98	-	-	7,846.05	(3,051.93)	-	30.00	6,730.00	-
250,000	Nextera Energy Inc	8,238.75	-	-	-	-	8,238.75	926.26	32,600.00	35,032.50
-	Nike Inc CL B	7,971.56	-	-	28,755.12	20,783.56	-	340.00	27,600.00	-
200,000	Norfolk Southern Corp	8,852.00	-	-	-	-	8,852.00	480.00	17,026.00	24,340.00
300,000	Psychex Inc	8,867.97	-	-	-	-	8,867.97	552.00	17,850.00	17,082.00
250,000	Peapack Inc	17,827.50	-	-	-	-	17,827.50	765.64	26,485.00	28,872.50
1,000,000	Pfizer Inc	25,889.89	-	-	-	-	25,889.89	1,240.00	35,210.00	33,590.00
300,000	Proctor & Gamble Co	17,315.00	-	-	-	-	17,315.00	809.43	25,401.00	26,145.00
300,000	Prudential Financial Inc.	-	21,907.29	-	-	-	21,907.29	870.00	-	32,442.00
-	Schlumberger LTD	12,766.11	-	-	11,968.46	(797.65)	-	300.00	11,862.00	-
-	Southern Company	16,574.51	-	-	25,360.19	8,785.68	-	840.00	26,815.00	-
350,000	Symantec Corp	-	10,824.98	-	-	-	10,824.98	26.25	-	9,887.50

Town of Winchester, Common Fund
MS-10 for Year Ending June 30, 2017



HOW INVESTED		PRINCIPAL				INCOME		MARKET VALUE		
# of Shares or Other Units	Description of Investment (Names of Banks, Stocks, Bonds, etc.)	Beginning Year Balance	Purchases	Cash Capital Gains	Proceeds from Sales	Gains/Losses from Sales	Year End Balance	Income During Year	Beginning Year Market Value	Year End Market Value
-	The Chemours Company	681.51	-	-	619.99	(61.52)	-	-	659.20	-
150,000	United Technologies Corp	8,428.00	-	-	-	-	8,428.00	396.00	15,382.50	18,316.50
600,000	Verizon Communications	12,257.25	-	-	-	-	12,257.25	1,378.50	33,504.00	26,796.00
-	Wal-Mart Stores, Inc.	12,612.60	-	-	17,614.91	5,002.31	-	377.50	18,255.00	-
550,000	Wells Fargo & Co	13,099.25	-	-	-	-	13,099.25	836.00	26,031.50	30,475.50
200,000	3M Co	15,017.25	-	-	-	-	15,017.25	914.00	35,024.00	41,638.00
-	Total Common Equity Securities	587,689.89	152,922.92	-	192,973.39	55,280.74	602,976.16	30,077.03	1,050,154.80	1,109,898.33
PREFERRED EQUITY										
500,000	AFPLAC Inc PFD 5.50% 9/15/2052	12,341.65	-	-	-	-	12,341.65	687.52	13,320.00	12,675.00
400,000	Energy Arkansas Inc PFD 4.90% 12/01/52	8,229.56	-	-	-	-	8,229.56	490.00	10,108.00	9,970.00
500,000	General Electric Cap Corp PFD 4.875%	12,727.72	-	-	-	-	12,727.72	609.36	13,725.00	12,810.00
400,000	Medlife Inc PFD 4.00%	9,999.40	-	-	-	-	9,999.40	405.55	10,264.00	10,092.00
600,000	Public Storage PFD 5.375% 9/20/17	12,175.00	2,516.70	-	-	-	14,691.70	772.65	13,040.00	15,150.00
500,000	Sau Street Corp 5.25%	12,496.00	-	-	-	-	12,496.00	656.20	13,180.00	12,605.00
500,000	Tennessee Valley Authority 3.55%	12,415.85	-	-	-	-	12,415.85	443.76	12,825.00	12,735.00
500,000	Tennessee Valley Authority 3.36%	12,863.19	-	-	-	-	12,863.19	420.00	12,750.90	12,500.00
400,000	Wells Fargo & Co PFD 5.25% 6/15/18	10,940.80	-	-	-	-	10,940.80	525.00	10,416.00	10,212.00
-	Total Preferred Equity Securities	103,289.17	2,516.70	-	-	-	105,805.87	5,010.04	109,628.90	108,749.00
CLOSED END INTERNATIONAL EQUITY										
100,000	SPDR S&P China ETF	-	7,557.19	-	-	-	7,557.19	130.72	-	8,928.00
400,000	Vanguard FTSE Developed Markets ETF	-	14,734.40	-	-	-	14,734.40	342.80	-	16,528.00
300,000	Vanguard FTSE Emerging Markets ETF	-	12,053.55	-	-	-	12,053.55	97.20	-	12,249.00
-	Shares TR FTSE XINHAU HK China 25 Index Fund	6,501.48	-	-	5,413.53	(887.95)	-	-	5,133.00	-



Town of Winchester, Common Fund
MS-10 for Year Ending June 30, 2017

# of Shares or Other Units	HOW INVESTED Description of Investment (Names of Banks, Stocks, Bonds, etc.)	PRINCIPAL				INCOME		MARKET VALUE	
		Beginning Year Balance	Purchases	Cash Capital Gains	Proceeds from Sales	Gains/Losses from Sales	Year End Balance	Income During Year	Beginning Year Market Value
	3 Shares MSCI Mexico Capped Investable Market Index Fund	2,599.97	-	-	1,842.45	(757.52)	-	2,014.80	-
	3 Shares MSCI EAFE Index Fund	8,941.49	-	-	8,478.04	(463.45)	-	8,375.00	-
	3 Shares Ine MSCI Germany Index Fund	3,726.97	-	-	5,672.12	1,945.15	1.81	4,810.00	-
	3 Shares MSCI Indonesia Investable Market Index Fund	2,148.74	-	-	1,916.95	(231.79)	1.91	1,834.50	-
	3 Shares MSCI Pacific Ex-Japan Index Fund	6,955.47	-	-	6,655.57	(299.90)	135.91	5,880.00	-
	3 Shares MSCI Philippines Investable Market Index Fund	2,057.99	-	-	2,072.36	14.37	5.32	2,350.20	-
	3 Shares MSCI South Africa Index Fund	6,545.97	-	-	5,215.75	(1,332.22)	-	5,289.00	-
	3 Shares MSCI Turkey Investable Market Index Fund	2,788.00	-	-	1,824.47	(963.53)	2.56	1,982.50	-
	Total Closed End Int'l Equity Funds	42,066.08	34,345.14	-	39,089.24	(2,976.84)	726.18	37,667.00	37,795.00
CLOSED END DOMESTIC EQUITY									
225,000	3 Shares TR S&P Midcap 400 Index Fund	25,309.75	-	-	4,317.15	1,786.17	631.82	37,347.50	39,138.75
309,000	3 Shares TR S&P Smallcap 600 Index Fund	11,333.99	-	-	-	-	263.16	17,431.50	21,033.00
	Total Closed End Domestic Equity Securities	36,643.74	-	-	4,317.15	1,786.17	894.98	54,779.00	60,171.75
TAXABLE FIXED INCOME									
6,209,823	Vanguard GNMMA Fund Admiral #536	63,445.98	-	450.79	-	-	1,546.19	66,908.98	65,327.34
13,860,139	Vanguard Intermediate Term Investment Grade Admiral Fund #571	137,159.01	-	1,268.46	-	-	3,881.56	138,376.93	135,552.16
2,054,723	Vanguard Intermediate Term Investment Grade Admiral Fund #571 (f)	20,795.88	-	188.04	-	-	575.39	20,513.96	20,095.19
11,051,408	Vanguard Short-Term Investment Grade Fund Admiral #559	116,895.43	-	142.41	-	-	2,391.90	118,879.23	118,029.04
943,987	Vanguard Short-Term Investment Grade Fund Admiral #559 (f)	10,107.70	-	12.16	-	-	204.23	10,154.40	10,081.78
6,130,398	Vanguard Total Bond Market Index ADM #584	63,227.89	-	28.80	-	-	1,617.75	67,955.95	66,024.39
	Total Taxable Fixed Income Funds	411,631.89	-	2,090.66	-	-	10,217.02	422,789.45	415,109.90
CLOSED END FIXED INCOME									
350,000	3 Shares Core Total US Bond Market ETF	27,542.93	11,331.72	-	-	-	896.53	28,153.75	38,328.50



Town of Winchester, Common Fund
MS-10 for Year Ending June 30, 2017

# of Shares or Other Units	HOW INVESTED Description of Investment (Names of Banks, Stocks, Bonds, etc.)	PRINCIPAL				INCOME		MARKET VALUE		
		Beginning Year Balance	Purchases	Cash Capital Gains	Proceeds from Sales	Gains/Losses from Sales	Year End Balance	Income During Year	Beginning Year Market Value	Year End Market Value
200,000	iShares JP Morgan Emerging Bond Fund	23,159.09	-	-	-	-	23,159.09	1,078.63	23,030.00	22,872.00
	iShares S&P 500 Group International Treasury Bond Fund	15,539.99	-	-	15,038.82	(501.17)	-	2.22	14,935.50	-
	Total Closed End Fixed Income	66,342.01	11,331.72	-	15,038.82	(501.17)	62,033.74	1,977.38	66,119.25	61,208.50
DOMESTIC EQUITY MUTUAL FUNDS										
110,935	Vanguard Equity Income Fund Admiral #585 (f)	4,300.12	-	77.72	-	-	4,377.84	216.40	7,223.17	7,982.88
369,722	Vanguard 500 Index Fund Admiral #540 (f)	41,881.78	-	-	-	-	41,881.78	1,559.12	71,600.36	82,725.30
	Total Domestic Equity Mutual Funds	46,181.90	-	77.72	-	-	46,259.62	1,775.52	78,823.53	90,708.18
FEES	Banking Assistance Fees (1)	-	-	-	-	-	-	(17,123.28)	-	-
	TOTAL FUNDS	1,540,997.58	387,394.45	2,168.38	390,340.81	53,712.15	1,593,931.75	39,518.67	2,077,070.18	2,182,300.04

(1) \$16,121.75 Posted to Income



New Hampshire
 Department of
 Revenue Administration

**2016
MS-9**

1. CERTIFY THIS FORM

Under penalties of perjury, I declare that I have examined the information contained in this form and to the best of my belief it is true, correct and complete.

Preparer's First Name	Preparer's Last Name	Date
Kathryn	Woodfin	08/28/2017

2. SAVE AND EMAIL THIS FORM

Please save and e-mail the completed PDF form to your Municipal Services Advisor.

3. PRINT, SIGN, AND UPLOAD THIS FORM

This completed PDF form must be PRINTED, SIGNED, SCANNED, and UPLOADED onto the Municipal Tax Rate Setting Portal (MTRSP) at <http://proptax.org/nh/>. If you have any questions, please contact your Municipal Services Advisor.

TRUSTEE CERTIFICATION

Under penalties of perjury, I declare that I have examined the information contained in this form and to the best of my belief it is true, correct and complete.

Trustee of Trust Funds Signature	Trustee of Trust Funds Signature
	Trustee of Trust Funds Signature
Trustee of Trust Funds Signature	Trustee of Trust Funds Signature
	Trustee of Trust Funds Signature
Trustee of Trust Funds Signature	Trustee of Trust Funds Signature
Trustee of Trust Funds Signature	Trustee of Trust Funds Signature
Trustee of Trust Funds Signature	Trustee of Trust Funds Signature
Trustee of Trust Funds Signature	Trustee of Trust Funds Signature

Per RSA 31:38, copies of this report must also be provided to the governing body of the municipality and to the Attorney General at the following address:

**Department of Justice
 Office of the Attorney General
 33 Capitol Street
 Concord, NH 03301-6397**



Town of Winchester, Capital Reserve Funds
MS-9 for Year Ending June 30, 2017

DATE	TRUST NAME	HOW INVESTED	% of Total	PRINCIPAL ACCOUNT #600006263				INCOME ACCOUNT #600006263						
				BALANCE	NEW FUNDS	GAIN/LOSS	EXPEND	BALANCE	INCOME	N/A	EXPEND			
				07/01/16	FUNDS	LOSS		07/01/16	INCOME					
	Ambulance	Capital Res	2.7%	15,541.65	-	0.02	-	15,541.67	3,881.32	202.25	-	-	4,084.57	17,626.23
	Fire/Rescue Vehicles	Capital Res	0.6%	-	-	-	-	-	-	-	-	-	-	-
	Water Improvements	Capital Res	8.5%	64,222.59	70,000.00	0.06	(54,840.12)	79,382.35	3,391.35	736.20	-	-	4,127.54	83,509.86
	Sewer Improvements	Capital Res	13.2%	104,332.21	100,000.00	0.08	(58,877.83)	145,454.46	1,692.68	1,172.44	-	-	2,865.12	148,319.58
	Highway Equipment	Capital Res	2.6%	19,777.56	-	0.02	-	19,777.58	889.80	241.09	-	-	1,130.89	20,908.47
	Computers	Capital Res	0.8%	5,737.23	-	0.00	(976.00)	2,761.23	182.20	43.61	-	-	225.81	2,987.05
	Fire Apparatus	Capital Res	0.5%	1,459.95	-	0.00	-	1,459.95	2,387.83	48.65	-	-	2,432.48	3,872.41
2006	Police Cruiser	Capital Res	0.6%	1,011	-	0.00	-	1,011	549.25	4.09	-	-	553.34	354.55
2006	Assessing & Revoluabon	Capital Res	2.6%	20,401.24	-	0.07	-	20,401.26	680.05	245.92	-	-	925.96	21,327.22
2006	Town Hall Upgrades	Capital Res	4.1%	35,000.03	-	0.04	-	35,000.07	192.50	410.54	-	-	603.03	35,603.10
2006	Bridge Reconstruction	Capital Res	1.5%	10,000.01	-	0.01	-	10,000.02	2,331.07	143.85	-	-	2,474.92	12,474.94
2012	Innovative Plants	Capital Res	0.9%	6,551.82	-	0.01	-	6,551.83	25.45	76.84	-	-	112.30	6,664.13
2012	Emergency	Capital Res	0.5%	5,000.10	-	0.01	-	5,000.11	27.00	58.64	-	-	85.65	5,085.75
2012	Conant Library	Capital Res	0.7%	76,793.87	-	0.08	(8,987.75)	75,955.20	432.88	884.07	-	-	1,346.95	77,282.15
2014	Beach Ramp	Capital Res	2.2%	17,500.01	-	0.03	-	17,500.05	94.87	205.25	-	-	300.12	17,800.15
	School Building Improvements	Capital Res	24.7%	155,560.68	50,000.00	0.21	-	205,560.89	42,917.54	2,400.20	-	-	45,317.74	248,878.63
2007	Special Education	Capital Res	25.7%	200,000.08	25,000.00	0.22	-	225,000.50	4,565.57	2,440.45	-	-	7,004.00	232,004.29
			100.0%	751,859.82	245,000.00	0.37	(115,552.70)	861,307.92	61,049.32	9,521.08	-	-	73,330.40	954,698.32



PRINCIPAL - SUB - ACCOUNT #6051912110

INCOME - SUB - ACCOUNT #6051912110

DATE	TRUST NAME	PURPOSE	INVESTED	HOW	% OF	ANNUAL TOTALS				BALANCE	ANNUAL TOTALS			BALANCE
						NEW	GAIN	LOSS	EXPEND		07/01/16	Income	Transf	
			TOTAL	TOTAL	TOTAL	FUNDS	FUNDS	EXPEND	06/30/17	07/01/16	Income	Income Exp	06/30/17	TOTAL
1979	A.E. DICKSON & SNOW	Cemetery	Stocks & Bonds	0.39%	-	2,824.21	-	115.13	-	2,959.34	255.14	(113.19)	(34.05)	217.98
1980	ADAMS, JOHN	Cemetery	Stocks & Bonds	0.08%	594.46	-	24.24	-	618.70	53.88	23.83	(7.17)	(24.48)	46.05
1981	ADAMS, NOAH	Cemetery	Stocks & Bonds	0.16%	1,189.97	-	48.52	-	1,238.48	107.79	47.70	(14.55)	(49.01)	92.15
1982	ADAMSKI, CHESTER J.	Cemetery	Stocks & Bonds	0.03%	220.19	-	8.98	-	229.17	20.12	8.83	(2.66)	(9.07)	17.22
1983	AYVALOTIS, STEVEN & LAURA	Cemetery	Stocks & Bonds	0.10%	701.02	-	28.59	-	729.61	65.65	28.10	(8.45)	(28.87)	54.53
1984	ALBEE, ELLERY	Cemetery	Stocks & Bonds	0.35%	2,588.74	-	105.53	-	2,694.27	233.92	105.75	(31.21)	(106.59)	199.87
1985	ALEXANDER BASTINGS SIMON	Cemetery	Stocks & Bonds	0.33%	2,378.04	-	96.94	-	2,474.98	214.94	95.51	(28.67)	(97.92)	185.66
1986	ALEXANDER, EILEEN	Cemetery	Stocks & Bonds	0.16%	1,189.97	-	48.52	-	1,238.48	107.79	47.70	(14.55)	(49.01)	92.15
1987	ALEXANDER, WILLIAM A & ABBIE W. FOLLEY	Cemetery	Stocks & Bonds	0.49%	3,566.91	-	145.40	-	3,712.31	322.05	142.94	(43.01)	(146.86)	275.12
1988	ALLAN, CALISTA	Cemetery	Stocks & Bonds	0.05%	371.64	-	15.15	-	386.79	35.68	14.90	(4.48)	(15.21)	28.79
1989	ALLEN, F. EUGENE	Cemetery	Stocks & Bonds	0.16%	1,147.31	-	46.78	-	1,194.09	103.95	45.99	(15.84)	(47.25)	88.83
1990	ALLEN, JAMES	Cemetery	Stocks & Bonds	0.28%	2,019.00	-	82.31	-	2,101.31	182.60	80.92	(24.55)	(83.14)	156.03
1991	ANGLIN, EUGENE	Cemetery	Stocks & Bonds	0.06%	423.71	-	17.32	-	441.03	39.53	17.03	(5.12)	(17.48)	35.94
1992	ANGLIN, S. EUGENE	Cemetery	Stocks & Bonds	0.05%	394.67	-	16.14	-	410.81	37.08	15.87	(4.77)	(16.30)	31.88
1993	ANGLIN, WINFRED R.	Cemetery	Stocks & Bonds	0.01%	118.90	-	4.40	-	123.31	(1.19)	4.35	(1.39)	(4.45)	(2.61)
1994	ATHERTON, JAMES	Cemetery	Stocks & Bonds	0.16%	1,189.97	-	48.52	-	1,238.48	107.79	47.70	(14.55)	(49.01)	92.15
1995	ATHERTON, WILLIAM & SIMON	Cemetery	Stocks & Bonds	0.20%	1,456.40	-	58.57	-	1,494.97	150.06	57.58	(17.32)	(59.15)	111.16
1996	ATKINS, GEORGE S.	Cemetery	Stocks & Bonds	0.24%	1,783.87	-	72.73	-	1,856.60	161.41	71.50	(21.51)	(73.46)	137.94
1997	BACK, BERTHA E.	Cemetery	Stocks & Bonds	0.07%	496.78	-	20.26	-	517.04	45.13	19.92	(5.99)	(20.46)	38.59
1998	BAKER, CORA	Cemetery	Stocks & Bonds	0.16%	1,189.97	-	48.52	-	1,238.48	107.79	47.70	(14.55)	(49.01)	92.15
1999	BAKER, GERTRUDE	Cemetery	Stocks & Bonds	0.08%	594.46	-	24.24	-	618.70	53.88	23.83	(7.17)	(24.48)	46.05
2000	BAKER, HERMAN R.	Cemetery	Stocks & Bonds	0.24%	1,783.87	-	72.73	-	1,856.60	161.41	71.50	(21.51)	(73.46)	137.94
2001	BAKER, LAURA M. & SPENCER, HELEN	Cemetery	Stocks & Bonds	0.28%	2,000.62	-	82.38	-	2,103.00	182.75	80.99	(24.37)	(83.21)	156.16
2002	BAKER, S.A., ESTATE	Cemetery	Stocks & Bonds	0.16%	1,189.97	-	48.52	-	1,238.48	107.79	47.70	(14.55)	(49.01)	92.15
2003	BALCH, HERBERT M.	Cemetery	Stocks & Bonds	0.33%	2,576.95	-	96.90	-	2,673.85	214.84	95.26	(28.66)	(97.88)	163.57
2004	BALDWIN, LUTHERIA E.	Cemetery	Stocks & Bonds	0.16%	1,189.97	-	48.52	-	1,238.48	107.79	47.70	(14.35)	(49.01)	92.15



Town of Winchester, Cemetery Funds
MS-9 for Year Ending June 30, 2017

DATE	TRUST NAME	PURPOSE	INVESTED	% OF TOTAL	ANNUAL TOTALS				BALANCE 06/30/17
					BALANCE 07/01/16	NEW FUNDS	GAIN	LOSS	

BALANCE 07/01/16	Gross Income	Mortgage Fees	Transfer Income/Exp	BALANCE 06/30/17

PRINCIPAL-SUB-ACCOUNT#5051912110				
BALANCE 07/01/16	Gross Income	Mortgage Fees	Transfer Income/Exp	BALANCE 06/30/17

INCOME-SUB-ACCOUNT#5051912110				
BALANCE 07/01/16	Gross Income	Mortgage Fees	Transfer Income/Exp	BALANCE 06/30/17

2010	BALL, J.M.	Cemetery	Stocks & Bonds	0.16%	1,189.97	-	48.52	-	-	1,238.48	107.79	47.70	(14.35)	(49.01)	92.13	1,330.61
2012	BALLAS, DIMITY	Cemetery	Stocks & Bonds	0.06%	452.87	-	16.42	-	-	469.29	6.41	16.15	(4.86)	(16.59)	1.11	450.40
2014	BARBER, EDWARD & GEORGE E.	Cemetery	Stocks & Bonds	0.45%	5,517.00	-	135.21	-	-	5,652.21	299.53	132.95	(59.99)	(136.57)	255.90	3,708.11
2016	BARWARD, CLINTON & BEATRICE	Cemetery	Stocks & Bonds	0.05%	350.51	-	14.29	-	-	364.80	31.78	14.05	(4.22)	(14.44)	27.16	391.97
2012	BARNES, ANNIE S & ELLIS C.	Cemetery	Stocks & Bonds	0.07%	552.84	-	21.44	-	-	554.29	40.72	21.08	(6.34)	(21.66)	35.80	588.09
2010	BARNEY, O.B. & WINOVA	Cemetery	Stocks & Bonds	0.35%	2,569.21	-	104.74	-	-	2,674.04	232.17	102.97	(50.98)	(105.75)	196.37	2,872.42
2014	BARONOSKI, JOHN	Cemetery	Stocks & Bonds	0.13%	970.59	-	59.57	-	-	1,030.96	87.92	38.90	(11.70)	(39.97)	75.15	1,085.11
2012	BARONOSKI, STEPHEN	Cemetery	Stocks & Bonds	0.30%	2,192.11	-	89.37	-	-	2,281.48	198.19	87.86	(26.43)	(90.27)	169.55	2,450.83
2016	BARRETT, ARTHUR E. & GRACE	Cemetery	Stocks & Bonds	0.07%	496.78	-	20.26	-	-	517.04	45.13	19.92	(5.99)	(20.46)	38.59	555.65
2016	BARRETT, H.P. & INEZ	Cemetery	Stocks & Bonds	0.07%	496.78	-	20.26	-	-	517.04	45.13	19.92	(5.99)	(20.46)	38.59	555.65
2010	BARRETT, HERMAN & FRANCES	Cemetery	Stocks & Bonds	0.07%	496.78	-	20.26	-	-	517.04	45.13	19.92	(5.99)	(20.46)	38.59	555.65
2017	BARRETT, NEILE V.	Cemetery	Stocks & Bonds	0.16%	1,189.97	-	48.52	-	-	1,238.48	107.79	47.70	(14.35)	(49.01)	92.13	1,330.61
2014	BATTERSY, STEWART	Cemetery	Stocks & Bonds	0.12%	876.28	-	55.73	-	-	932.01	79.44	35.13	(10.57)	(36.09)	67.91	979.92
2015	BEAMAN, FRANK H.	Cemetery	Stocks & Bonds	0.16%	1,189.97	-	48.52	-	-	1,238.48	107.79	47.70	(14.35)	(49.01)	92.13	1,330.61
2017	BE-DORK, ROLLES	Cemetery	Stocks & Bonds	0.54%	5,976.59	-	162.09	-	-	6,138.68	588.94	198.58	(47.94)	(163.72)	306.65	4,445.11
2015	BIERMAN, EDWARD J. & MURIEL	Cemetery	Stocks & Bonds	0.07%	496.78	-	20.26	-	-	517.04	45.13	19.92	(5.99)	(20.46)	38.59	555.65
2014	BIGLOW, CONSTANCE	Cemetery	Stocks & Bonds	0.05%	350.15	-	13.43	-	-	363.58	9.04	13.20	(3.97)	(13.56)	4.70	348.26
2014	BLISS, HERVEY W. & JAMES H.	Cemetery	Stocks & Bonds	0.03%	212.82	-	8.19	-	-	221.00	6.21	8.05	(2.42)	(8.27)	5.57	224.57
2010	BLUM, EARLE & STEPHANIE	Cemetery	Stocks & Bonds	0.37%	2,713.46	-	110.61	-	-	2,824.08	245.16	108.75	(52.72)	(111.73)	209.46	3,033.54
2016	BOLTON, HIRAM	Cemetery	Stocks & Bonds	0.10%	701.02	-	28.59	-	-	729.61	65.55	28.10	(8.45)	(28.87)	54.33	783.95
2016	BOLTON, JAMES & PHILLIP	Cemetery	Stocks & Bonds	0.24%	1,783.87	-	72.73	-	-	1,856.60	161.41	71.50	(21.51)	(75.46)	137.94	1,994.54
2016	BOLTON, JAMES & PHILLIP	Cemetery	Stocks & Bonds	0.24%	1,783.87	-	72.73	-	-	1,856.60	161.41	71.50	(21.51)	(75.46)	137.94	1,994.54
2016	BONSKL STEVE	Cemetery	Stocks & Bonds	0.07%	496.78	-	20.26	-	-	517.04	45.13	19.92	(5.99)	(20.46)	38.59	555.65
2016	BOTTING, HERSCHEL & DOLA	Cemetery	Stocks & Bonds	0.07%	496.78	-	20.26	-	-	517.04	45.13	19.92	(5.99)	(20.46)	38.59	555.65
2016	BOCHIE, EDWARD & PATRICE	Cemetery	Stocks & Bonds	0.08%	564.56	-	23.01	-	-	587.57	51.20	22.63	(6.81)	(23.25)	43.77	631.14
2016	BOYCE, GEORGE E. & EVELYN E.	Cemetery	Stocks & Bonds	0.06%	443.95	-	18.11	-	-	462.04	40.45	17.80	(5.36)	(18.29)	34.61	496.65
2016	BOYCE, MERRILL	Cemetery	Stocks & Bonds	0.08%	594.46	-	24.24	-	-	618.70	55.88	25.83	(7.17)	(24.48)	46.05	664.76



Town of Winchester, Cemetery Funds
 MES-9 for Year Ending June 30, 2017

DATE	TRUST NAME	PURPOSE	HOW INVESTED	% OF BALANCE 07/01/16	PRINCIPAL - SUB - ACCOUNT 45051912110			INCOME - SUB - ACCOUNT 45051912110			TOTAL		
					BALANCE 07/01/16	NEW ANNUAL TOTALS	BALANCE 06/30/17	Gross Mgmt Fees	Transf Income/Exp	BALANCE 06/30/17			
07/01/16	BREWER, FRANK	Cemetery	Stocks & Bonds	0.09%	660.57	-	687.52	26.50	(7.97)	(27.22)	51.65	739.17	
06/30/17	BREWER, JUSTIN	Cemetery	Stocks & Bonds	0.01%	54.27	-	56.33	2.02	(0.61)	(2.08)	0.09	56.45	
07/01/16	BREWER, KENNETH S.	Cemetery	Stocks & Bonds	0.10%	701.02	-	729.61	65.55	(8.45)	(28.87)	54.33	783.93	
06/30/17	BRITTON, C.A. & MRS P.P.	Cemetery	Stocks & Bonds	0.51%	3,743.35	-	3,895.94	357.94	(45.13)	(154.12)	288.70	4,184.64	
07/01/16	BROWN, EUGENE	Cemetery	Stocks & Bonds	0.16%	1,189.97	-	1,238.48	107.79	(4.35)	(49.01)	92.13	1,320.61	
06/30/17	BROWN, HARRY SR	Cemetery	Stocks & Bonds	0.05%	387.12	-	402.91	35.08	(4.67)	(15.94)	29.99	432.90	
07/01/16	BUCHANAN, ANSEL L.	Cemetery	Stocks & Bonds	0.16%	1,189.97	-	1,328.48	107.79	(4.35)	(49.01)	92.13	1,320.61	
06/30/17	BUDZIK, CHESTER P.	Cemetery	Stocks & Bonds	0.04%	270.78	-	281.83	24.55	(3.27)	(11.15)	20.99	302.81	
07/01/16	BULLARD, ERWIN T. & MADONNA J.	Cemetery	Stocks & Bonds	0.05%	221.97	-	231.02	20.23	(2.68)	(9.15)	17.30	248.52	
06/30/17	BULLARD, JOHN & CHARLANNE	Cemetery	Stocks & Bonds	0.05%	443.95	-	462.04	40.45	(5.36)	(18.29)	34.61	496.65	
07/01/16	BULLIS, ROSA M.	Cemetery	Stocks & Bonds	0.24%	1,783.87	-	1,856.60	161.41	(21.51)	(75.46)	137.94	1,994.54	
06/30/17	BUNGA, KENNETH G.	Cemetery	Stocks & Bonds	0.08%	561.53	-	584.21	50.87	(6.77)	(23.12)	43.49	627.70	
07/01/16	BURBANK, E. FRANCES & W.C.	Cemetery	Stocks & Bonds	0.35%	2,558.97	-	2,663.29	231.24	(30.86)	(105.37)	197.58	2,860.86	
06/30/17	BURBANK, JOHN & ARTHUR	Cemetery	Stocks & Bonds	0.24%	1,783.87	-	1,856.60	161.41	(21.51)	(75.46)	137.94	1,994.54	
07/01/16	BURBANK, NATHAN	Cemetery	Stocks & Bonds	0.24%	1,783.87	-	1,856.60	161.41	(21.51)	(75.46)	137.94	1,994.54	
06/30/17	BURDETT, WILLIAM C. & ALICE E.	Cemetery	Stocks & Bonds	0.23%	1,687.05	-	1,755.84	152.68	(20.34)	(69.47)	130.48	1,886.32	
07/01/16	BURMAN, JAMES	Cemetery	Stocks & Bonds	0.15%	1,096.55	-	1,141.27	99.54	(45.96)	(45.16)	84.91	1,226.17	
06/30/17	BURY, RUSSELL	Cemetery	Stocks & Bonds	0.03%	216.44	-	224.65	3.21	(8.07)	(8.29)	0.56	222.20	
07/01/16	BUSS, EMMA A.	Cemetery	Stocks & Bonds	0.08%	594.46	-	618.70	55.88	(25.83)	(7.17)	(24.48)	46.05	664.76
06/30/17	BUTLER, H.L. LANE	Cemetery	Stocks & Bonds	0.16%	1,189.97	-	1,238.48	107.79	(4.35)	(49.01)	92.13	1,320.61	
07/01/16	BYRNE, JAMES R. & BEATRICE E.	Cemetery	Stocks & Bonds	0.05%	371.64	-	386.79	33.68	(4.48)	(15.31)	28.79	415.58	
06/30/17	CAMPBELL, WILLIAM	Cemetery	Stocks & Bonds	0.06%	444.51	-	462.67	41.28	(17.86)	(6.37)	(18.35)	35.42	498.09
07/01/16	CARON, HARRY L.	Cemetery	Stocks & Bonds	0.31%	2,248.32	-	2,339.98	203.26	(90.11)	(27.11)	(92.58)	173.58	2,315.65
06/30/17	CARL, KIM	Cemetery	Stocks & Bonds	0.03%	200.07	-	207.75	5.16	(7.54)	(2.27)	(7.75)	2.69	210.43
07/01/16	CARLE, JAMES	Cemetery	Stocks & Bonds	0.03%	216.44	-	224.65	3.21	(8.07)	(2.43)	(8.29)	0.56	225.20
06/30/17	CARLSTROM, HELENA	Cemetery	Stocks & Bonds	0.03%	200.07	-	207.75	5.16	(7.54)	(2.27)	(7.75)	2.69	210.45
07/01/16	CARPENTER, LYNN	Cemetery	Stocks & Bonds	0.01%	100.04	-	105.87	2.58	(3.77)	(1.13)	(3.88)	1.34	105.22



INCORPORATED - SUB - ACCOUNT #5051912110

PRINCIPAL - SUB - ACCOUNT #5051912110

DATE	TRUST NAME	PURPOSE	HOW INVESTED	% OF TOTAL	ANNUAL TOTALS				BALANCE 07/01/16	BALANCE 06/30/17	ANNUAL TOTALS				TOTAL	
					NEW FUNDS	GAIN	LOSS	EXPEND			Gross Income 07/01/16	Mgmt Fees	Transf Income/Exp	BALANCE 06/30/17		
1905	CARPENTER, MYRTIE B.	Cemetery	Stocks & Bonds	0.24%	-	1,783.87	-	72.73	-	1,856.60	161.41	71.50	(21.51)	(73.46)	137.94	1,994.54
1905	CASS, J.B.	Cemetery	Stocks & Bonds	0.16%	-	1,189.97	-	48.52	-	1,238.48	107.79	47.70	(14.35)	(49.01)	92.13	1,330.61
1909	CASTLE, JOEL	Cemetery	Stocks & Bonds	0.10%	-	743.59	-	30.31	-	773.70	67.57	29.80	(8.97)	(30.62)	57.59	831.29
1910	CHODERCIAN, SAMUEL D. & BETTE H.	Cemetery	Stocks & Bonds	0.11%	-	774.24	-	31.57	-	805.81	70.19	31.04	(9.34)	(31.89)	60.00	865.81
1941	CHAPMAN, MARY	Cemetery	Stocks & Bonds	0.23%	-	1,686.20	-	68.75	-	1,754.95	152.60	67.59	(20.33)	(69.44)	130.42	1,885.37
1976	CLARK, ALBERT & BLANCHE	Cemetery	Stocks & Bonds	0.13%	-	929.17	-	37.89	-	967.05	84.21	37.25	(11.21)	(38.27)	71.98	1,039.04
1988	CLARK, HAROLD F.	Cemetery	Stocks & Bonds	0.15%	-	1,128.71	-	46.05	-	1,174.74	102.40	45.25	(13.61)	(46.49)	87.54	1,262.28
1944	CLARK, HERMAN A.	Cemetery	Stocks & Bonds	0.24%	-	1,783.87	-	72.73	-	1,856.60	161.41	71.50	(21.51)	(73.46)	137.94	1,994.54
2011	CLARK, Kathleen	Cemetery	Stocks & Bonds	0.05%	-	431.50	-	16.32	-	447.92	5.04	16.05	(4.83)	(16.49)	(0.23)	447.69
1979	CLARK, REGINALD & DONNA	Cemetery	Stocks & Bonds	0.13%	-	929.17	-	37.89	-	967.05	84.21	37.25	(11.21)	(38.27)	71.98	1,039.04
1989	CLINTON, A. & HOOPER F.	Cemetery	Stocks & Bonds	0.10%	-	745.17	-	30.39	-	775.56	67.69	29.88	(8.99)	(30.70)	57.85	835.44
2014	CLOW, EVA	Cemetery	Stocks & Bonds	0.03%	-	200.07	-	7.67	-	207.75	5.16	7.54	(2.27)	(7.75)	2.69	210.43
1972	COBA, FRED G.	Cemetery	Stocks & Bonds	0.16%	-	1,189.97	-	48.52	-	1,238.48	107.79	47.70	(14.35)	(49.01)	92.13	1,330.61
2006	COLL, CLYDE	Cemetery	Stocks & Bonds	0.03%	-	233.76	-	8.78	-	242.54	1.13	8.63	(2.60)	(8.87)	(1.70)	240.84
1915	COLE, VALERIE	Cemetery	Stocks & Bonds	0.05%	-	200.07	-	7.67	-	207.75	5.16	7.54	(2.27)	(7.75)	2.69	210.43
1997	CONANT, GILBERT E. & MARGARET R.	Cemetery	Stocks & Bonds	0.05%	-	394.67	-	16.14	-	410.81	37.08	15.87	(4.77)	(16.30)	31.88	442.68
1941	CONSTANT, ALAN P. & ROAN	Cemetery	Stocks & Bonds	0.12%	-	830.76	-	55.94	-	916.70	80.47	55.33	(10.63)	(36.20)	68.87	985.56
1915	CONWAY, CHARLES, ALBERT & IRVING L.	Cemetery	Stocks & Bonds	0.42%	-	3,091.01	-	126.00	-	3,217.01	279.17	123.88	(37.27)	(127.27)	238.51	3,455.52
1915	CONWAY, MAURICE C. & N. MAYSE	Cemetery	Stocks & Bonds	0.25%	-	1,797.46	-	73.28	-	1,870.74	162.64	72.05	(21.68)	(74.02)	138.99	2,009.73
1974	CONWAY, WILLIAM A. & RUTH I.	Cemetery	Stocks & Bonds	0.13%	-	970.39	-	39.57	-	1,009.96	87.92	38.90	(11.70)	(39.97)	75.15	1,085.11
1929	COOK, ABLE H.	Cemetery	Stocks & Bonds	0.16%	-	1,189.97	-	48.52	-	1,238.48	107.79	47.70	(14.35)	(49.01)	92.13	1,330.61
1999	COOK, CLARENCE C. & MARGONIE	Cemetery	Stocks & Bonds	0.03%	-	248.39	-	10.13	-	258.52	22.56	9.96	(3.00)	(10.23)	19.29	277.81
1914	COOK, EDWARD P.	Cemetery	Stocks & Bonds	0.16%	-	1,189.97	-	48.52	-	1,238.48	107.79	47.70	(14.35)	(49.01)	92.13	1,330.61
1914	COOK, PRESTON A.	Cemetery	Stocks & Bonds	0.16%	-	1,189.97	-	48.52	-	1,238.48	107.79	47.70	(14.35)	(49.01)	92.13	1,330.61
1940	COOMES, IRVIN W.	Cemetery	Stocks & Bonds	0.24%	-	1,783.87	-	72.73	-	1,856.60	161.41	71.50	(21.51)	(73.46)	137.94	1,994.54
2011	COORE, Ronald & Jeanne	Cemetery	Stocks & Bonds	0.11%	-	863.19	-	32.65	-	895.83	10.08	32.10	(9.66)	(32.98)	(0.45)	895.38
1977	CORK, GEORGE F.	Cemetery	Stocks & Bonds	0.10%	-	743.59	-	30.31	-	773.70	67.57	29.80	(8.97)	(30.62)	57.59	831.29



DATE	TRUST NAME	PURPOSE	HOW INVESTED	% OF			PRINCIPAL - SUB - ACCOUNT #50519121/0			INCOME - SUR - ACCOUNT #50519121/0			TOTAL		
				TOTAL	NEW FUNDS	GAIN/LOSS	BALANCE 07/01/16	NEW FUNDS	EXPEND	BALANCE 06/30/17	Gross Income	Mgmt Fees		Transf Income/Exp	BALANCE 06/30/17
1918	COSTELLO, EDWARD J.	Cemetery	Stocks & Bonds	0.31%	2,248.32	-	91.66	-	2,339.98	203.26	90.11	(27.11)	(92.38)	173.68	2,313.65
2012	COLLETER, CHARLES	Cemetery	Stocks & Bonds	0.06%	432.87	-	16.42	-	449.29	641	16.15	(4.86)	(16.59)	1.11	450.40
1911	CROSS, GEORGE	Cemetery	Stocks & Bonds	0.52%	3,794.45	-	154.67	-	3,949.12	342.55	132.06	(45.75)	(136.23)	292.63	4,241.75
1917	CROSS, CHARLES & DAVID, NANCY L.	Cemetery	Stocks & Bonds	0.23%	1,704.55	-	69.50	-	1,774.05	154.26	68.32	(20.56)	(70.20)	131.85	1,905.88
1917	CUNNINGHAM, JAMESINA	Cemetery	Stocks & Bonds	0.05%	371.64	-	15.15	-	386.79	33.68	14.90	(4.48)	(15.21)	28.79	415.58
2001	CURTIS, ELIZABETH	Cemetery	Stocks & Bonds	0.01%	45.27	-	1.65	-	44.90	0.40	1.81	(0.48)	(1.65)	0.13	44.78
1912	DAVIS, ABIGAIL	Cemetery	Stocks & Bonds	0.16%	1,189.97	-	48.52	-	1,238.48	107.79	47.70	(14.53)	(49.01)	92.13	1,330.61
1901	DAVIS, PAUL	Cemetery	Stocks & Bonds	0.07%	496.78	-	20.26	-	517.04	45.13	19.92	(5.99)	(20.46)	38.59	535.65
1901	DEJMAK, HENRY	Cemetery	Stocks & Bonds	0.06%	443.93	-	18.11	-	462.04	40.45	17.80	(5.36)	(18.29)	34.61	496.65
1900	DERBY, JOEL	Cemetery	Stocks & Bonds	0.01%	49.28	-	2.02	-	51.40	4.62	1.99	(0.60)	(2.04)	3.97	55.37
1912	DE-TOUR, FRED L.	Cemetery	Stocks & Bonds	0.33%	2,378.04	-	96.94	-	2,474.98	214.94	95.31	(28.67)	(37.92)	183.66	2,658.64
1912	DICKINSON, FRANK	Cemetery	Stocks & Bonds	0.16%	1,189.97	-	48.52	-	1,238.48	107.79	47.70	(14.53)	(49.01)	92.13	1,330.61
1914	DIETZ, HERBERT D.	Cemetery	Stocks & Bonds	0.11%	774.24	-	31.57	-	805.81	70.17	31.04	(9.34)	(31.89)	59.98	865.79
1900	BINGMAN, UDINE	Cemetery	Stocks & Bonds	0.05%	332.95	-	13.58	-	346.53	30.34	13.35	(4.02)	(13.72)	25.96	372.49
2012	DONATION	Cemetery	Stocks & Bonds	0.03%	270.54	-	10.26	-	280.81	4.01	10.09	(3.04)	(10.37)	0.69	281.50
1914	DONOVAN, J RAY	Cemetery	Stocks & Bonds	0.30%	2,192.31	-	89.37	-	2,281.48	198.19	82.86	(26.43)	(90.27)	169.35	2,410.83
1914	DOOLITTLE-BISHOP	Cemetery	Stocks & Bonds	0.73%	5,323.09	-	216.97	-	5,540.06	480.26	213.31	(64.18)	(219.15)	410.24	5,930.30
1911	BRUGG-KINSMAN, ESTELLE	Cemetery	Stocks & Bonds	0.15%	1,096.55	-	44.71	-	1,141.27	99.34	43.96	(13.22)	(45.16)	84.91	1,226.17
1911	DUDLEY, C.C.	Cemetery	Stocks & Bonds	0.30%	2,184.99	-	89.08	-	2,274.06	197.55	87.57	(26.55)	(89.97)	168.80	2,442.87
1911	DURKE, RICHARD & LOUISE	Cemetery	Stocks & Bonds	0.11%	774.24	-	31.57	-	805.81	70.17	31.04	(9.34)	(31.89)	59.98	865.79
1911	DUSTAN, THOMAS II	Cemetery	Stocks & Bonds	0.12%	891.38	-	36.35	-	927.93	80.79	35.74	(10.75)	(36.72)	69.06	996.99
1911	EATON, ADELIETA	Cemetery	Stocks & Bonds	0.31%	2,248.32	-	91.66	-	2,339.98	203.26	90.11	(27.11)	(92.38)	173.68	2,313.65
1911	EATON, AMES C.	Cemetery	Stocks & Bonds	0.16%	1,189.97	-	48.52	-	1,238.48	107.79	47.70	(14.53)	(49.01)	92.13	1,330.61
1911	EATON, CYRUS B.	Cemetery	Stocks & Bonds	0.16%	1,189.97	-	48.52	-	1,238.48	107.79	47.70	(14.53)	(49.01)	92.13	1,330.61
1911	EDWARDS, C. ELWOOD	Cemetery	Stocks & Bonds	0.10%	701.02	-	28.59	-	729.61	107.79	47.70	(14.53)	(49.01)	92.13	1,330.61
1911	ELIOPOLLOS, PANOS	Cemetery	Stocks & Bonds	0.66%	5,107.56	-	196.53	-	5,304.10	149.12	195.22	(58.13)	(198.51)	85.70	5,189.79
1911	EMERSON, HELEN B.	Cemetery	Stocks & Bonds	0.23%	1,644.74	-	67.06	-	1,711.80	148.88	65.93	(18.83)	(67.73)	127.22	1,839.02



DATE	TRUST NAME	PURPOSE	INVESTED	% OF TOTAL	PRINCIPAL - SUR - ACCOUNT #5051912110				INCOME - SUR - ACCOUNT #5051912110				TOTAL		
					BALANCE	NEW	GAIN/	EXPEND	BALANCE	Gross	Mgmt	Transf/		BALANCE	
					07/01/16	FUNDS	LOSS	06/30/17	07/01/16	Income	Fees	Income Exp		06/30/17	
1944	EMERSON, MARY T.	Cemetery	Stocks & Bonds	0.85%	6,197.71	-	252.62	-	6,450.33	559.06	248.35	(74.72)	(255.16)	477.55	6,927.86
1945	ENSLEY, FLOESSE	Cemetery	Stocks & Bonds	0.11%	774.24	-	31.57	-	805.81	70.17	31.04	(9.34)	(51.89)	59.98	865.79
1948	ENNIS, CAROLINE	Cemetery	Stocks & Bonds	0.24%	1,783.87	-	72.73	-	1,856.60	161.41	71.50	(21.51)	(73.46)	137.94	1,994.54
1947	ESTEY, EMWAY	Cemetery	Stocks & Bonds	0.16%	1,189.97	-	48.52	-	1,238.48	107.79	47.70	(14.55)	(49.01)	92.15	1,330.61
1946	ESTEY, LIBBY	Cemetery	Stocks & Bonds	0.24%	1,783.87	-	72.73	-	1,856.60	161.41	71.50	(21.51)	(73.46)	137.94	1,994.54
1949	ESTEY, WARREN H.	Cemetery	Stocks & Bonds	0.16%	1,189.97	-	48.52	-	1,238.48	107.79	47.70	(14.55)	(49.01)	92.15	1,330.61
1946	EVERITT, GEORGE L.	Cemetery	Stocks & Bonds	0.12%	876.28	-	35.73	-	912.01	79.44	35.13	(10.57)	(36.09)	67.91	979.92
1949	FAIRBANKS, EDWARD	Cemetery	Stocks & Bonds	0.09%	665.90	-	27.16	-	692.06	60.68	26.71	(8.03)	(27.44)	51.91	744.97
1944	FAIRBANKS, EDWARD S.	Cemetery	Stocks & Bonds	0.23%	1,686.20	-	68.75	-	1,754.95	152.40	67.59	(20.33)	(69.44)	130.42	1,885.37
1944	FAIRBANKS, FRANK C.	Cemetery	Stocks & Bonds	0.24%	1,783.87	-	72.73	-	1,856.60	161.41	71.50	(21.51)	(73.46)	137.94	1,994.54
1944	FELSKI, RUDOLPH G. & ELIZABETH	Cemetery	Stocks & Bonds	0.03%	248.59	-	10.13	-	258.72	22.56	9.96	(3.00)	(10.23)	19.29	277.81
1945	FIELD, FRED & ETTA	Cemetery	Stocks & Bonds	0.24%	1,783.87	-	72.73	-	1,856.60	161.41	71.50	(21.51)	(73.46)	137.94	1,994.54
1945	FIELD, FREDERIC H.	Cemetery	Stocks & Bonds	0.07%	541.37	-	22.08	-	563.65	49.10	21.71	(6.53)	(22.31)	41.97	605.62
1945	FIELD, JEROME C.	Cemetery	Stocks & Bonds	0.24%	1,783.87	-	72.73	-	1,856.60	161.41	71.50	(21.51)	(73.46)	137.94	1,994.54
1944	FIELD, JOHN & FOREST, ESTATE	Cemetery	Stocks & Bonds	0.33%	2,718.04	-	96.94	-	2,814.98	214.94	95.31	(28.67)	(97.93)	183.65	2,638.64
1922	FOLLETT, RUSSELL	Cemetery	Stocks & Bonds	0.28%	2,032.12	-	83.85	-	2,114.97	183.78	81.45	(24.50)	(83.68)	157.04	2,272.01
1945	FORBUSH, MADRIET E.	Cemetery	Stocks & Bonds	0.08%	594.46	-	24.24	-	618.70	53.88	23.83	(7.17)	(24.48)	46.05	664.76
1945	FOSSICK, GEORGE R., JR	Cemetery	Stocks & Bonds	0.24%	1,783.87	-	72.73	-	1,856.60	161.41	71.50	(21.51)	(73.46)	137.94	1,994.54
1945	FOSSICK, GEORGE R., SR	Cemetery	Stocks & Bonds	0.24%	1,783.87	-	72.73	-	1,856.60	161.41	71.50	(21.51)	(73.46)	137.94	1,994.54
1945	FOSSICK, GEORGE R., SR	Cemetery	Stocks & Bonds	0.16%	1,189.97	-	48.52	-	1,238.48	107.79	47.70	(14.55)	(49.01)	92.15	1,330.61
1946	FOSSICK, EDWARD H.	Cemetery	Stocks & Bonds	0.16%	1,189.97	-	48.52	-	1,238.48	107.79	47.70	(14.55)	(49.01)	92.15	1,330.61
1946	FOSSICK, GILBERT	Cemetery	Stocks & Bonds	0.31%	2,294.07	-	93.52	-	2,387.60	207.38	91.94	(27.66)	(94.46)	177.20	2,564.79
1946	FOSSICK, WILL B. & URSULA	Cemetery	Stocks & Bonds	0.11%	774.24	-	31.57	-	805.81	70.17	31.04	(9.34)	(51.89)	59.98	865.79
1946	FOSTER, WELAN, ESTATE	Cemetery	Stocks & Bonds	0.10%	745.39	-	30.31	-	775.70	67.37	29.80	(8.97)	(56.62)	57.59	831.29
1946	FOWLE, LESLIE E.	Cemetery	Stocks & Bonds	0.10%	745.39	-	30.31	-	775.70	67.37	29.80	(8.97)	(56.62)	57.59	831.29
1946	POWER, DONALD & STELLA	Cemetery	Stocks & Bonds	0.10%	745.39	-	30.31	-	775.70	67.37	29.80	(8.97)	(56.62)	57.59	831.29
1946	FRANKLIN, HELEN	Cemetery	Stocks & Bonds	0.10%	55.56	-	2.27	-	57.83	5.16	2.23	(0.67)	(2.29)	4.45	62.26
1946	FRENCH, WILMERO	Cemetery	Stocks & Bonds	0.24%	1,783.87	-	72.73	-	1,856.60	161.41	71.50	(21.51)	(73.46)	137.94	1,994.54



Town of Winchester, Cemetery Funds
MS-9 for Year Ending June 30, 2017

DATE	TRUST NAME	PURPOSE INVESTED	% OF TOTAL	PRINCIPAL - SUB - ACCOUNT #505191110				INCOME - SUB - ACCOUNT #505191210				TOTAL	
				ANNUAL TOTALS		ANNUAL TOTALS		ANNUAL TOTALS		ANNUAL TOTALS			
				BALANCE 07/01/16	NEW GAIN/LOSS	EXPEND	BALANCE 06/30/17	BALANCE 07/01/16	Gross Income	Mgmt Fees	Transf Income/Exp		BALANCE 06/30/17
1907	GALE, JASPER	Cemetery	0.16%	1,189.97	-	-	1,238.48	107.79	47.70	(14.35)	(49.01)	92.13	1,320.61
1908	GALE, LYMAN A.	Cemetery	0.34%	2,501.99	-	-	2,605.98	226.11	100.27	(50.17)	(103.02)	195.19	2,797.18
1909	GEE, BUSTIN A.	Cemetery	0.16%	1,189.97	-	-	1,238.48	107.79	47.70	(14.35)	(49.01)	92.13	1,320.61
1910	GIARDIN, ALBERT	Cemetery	0.03%	220.52	9.01	-	229.54	20.54	8.86	(2.67)	(9.10)	17.65	247.17
1911	GILMAN, JUDITH & CHARLES	Cemetery	0.03%	216.35	8.16	-	224.51	2.01	8.03	(2.41)	(8.25)	(0.63)	223.89
1912	GIRARD, MARLOTTE	Cemetery	0.05%	457.31	16.09	-	454.40	(6.94)	15.82	(4.76)	(16.25)	(12.13)	441.27
1913	GODFREY, ADA S.	Cemetery	1.95%	14,263.30	581.34	-	14,844.84	1,285.70	571.55	(171.95)	(587.19)	1,098.09	15,942.93
1914	GODLESKI, STELLA V.	Cemetery	0.02%	148.67	5.54	-	154.21	(0.61)	5.44	(1.64)	(5.59)	(2.40)	151.81
1915	GODLEWSKI, STANISLAW	Cemetery	0.24%	1,783.87	72.73	-	1,856.60	161.41	71.50	(21.51)	(73.46)	137.94	1,994.54
1916	GOSS, W.J.	Cemetery	0.16%	1,189.97	-	-	1,238.48	107.79	47.70	(14.35)	(49.01)	92.13	1,320.61
1917	GRADOWSKI, STANLEY	Cemetery	0.15%	1,096.55	44.71	-	1,141.27	99.54	45.96	(13.22)	(45.16)	84.91	1,226.17
1918	GRABOWSKI, STEPHEN	Cemetery	0.31%	2,248.32	91.66	-	2,339.98	203.26	90.11	(27.11)	(92.48)	175.68	2,515.65
1919	GRAVES, ARTHUR L. FOR SAMUEL, JR.	Cemetery	0.46%	3,371.77	137.44	-	3,509.22	304.47	135.13	(40.65)	(138.83)	260.11	3,769.33
1920	GRAY, MARLE F.	Cemetery	0.24%	1,737.69	70.83	-	1,808.53	157.25	69.65	(20.95)	(71.56)	134.38	1,942.92
1921	GREEN, GEORGE	Cemetery	0.06%	440.40	17.98	-	458.38	40.48	17.68	(5.23)	(18.16)	34.66	495.05
1922	GREGORY, MARY	Cemetery	0.05%	387.12	15.79	-	402.91	35.08	15.52	(4.67)	(15.94)	29.99	452.90
1923	GRENDA, MARGIE	Cemetery	0.11%	774.24	31.37	-	805.81	70.17	31.04	(9.34)	(31.89)	59.98	865.79
1924	GROVER, THEODORE T. & MARGARET B.	Cemetery	0.05%	394.67	16.14	-	410.81	37.08	15.87	(4.77)	(16.30)	31.88	442.88
1925	GRZELICKI, ANTHONY	Cemetery	0.24%	1,783.87	72.73	-	1,856.60	161.41	71.50	(21.51)	(73.46)	137.94	1,994.54
1926	GRZELICKI, FRANK	Cemetery	0.10%	743.39	30.31	-	773.70	67.37	29.80	(8.97)	(30.62)	57.59	831.29
1927	GUERNEY, IDA M.	Cemetery	0.16%	1,189.97	-	-	1,238.48	107.79	47.70	(14.35)	(49.01)	92.13	1,320.61
1928	GUSTINE, DA & TRIPHENA	Cemetery	1.81%	15,223.46	538.95	-	15,762.41	1,192.01	529.86	(159.41)	(544.38)	1,018.07	14,780.49
1929	GUYETTE, DONALD	Cemetery	0.09%	600.60	26.97	-	627.57	60.72	26.51	(7.98)	(27.24)	52.02	729.58
1930	GUYETTE, RICHARD & JENNETTE	Cemetery	0.14%	993.56	40.52	-	1,034.08	90.25	39.84	(11.99)	(40.93)	77.18	1,111.25
1931	HALL, SYBILLE F.	Cemetery	0.03%	248.39	10.13	-	258.52	22.56	9.96	(3.00)	(10.23)	19.29	277.81
1932	HAMILTON, WALTER H.	Cemetery	0.15%	1,128.71	46.03	-	1,174.74	102.40	45.23	(15.61)	(46.49)	87.54	1,262.28
1933	HAMMOND, COOKA	Cemetery	0.33%	2,378.04	96.94	-	2,474.98	214.94	95.31	(28.67)	(97.92)	183.66	2,658.64



Town of Winchester, Cemetery Funds
MS-9 for Year Ending June 30, 2017

DATE	TRUST NAME	PURPOSE INVESTED	% OF TOTAL	PRINCIPAL - SUB - ACCOUNT #505192110				INCOME - SUB - ACCOUNT #605192110				TOTAL		
				BALANCE	NEW	GAIN	EXPEND	BALANCE	Gross	Transf	BALANCE			
				07/01/16	FUNDS	LOSS	06/30/17	07/01/16	Income	Income Exp	06/30/17			
1992	HAMMOND, R.E. & ETHEL	Cemetery	0.50%	3,683.55	-	150.15	-	3,833.70	322.56	147.62	(44.41)	(151.66)	284.10	4,117.80
1997	HAMMOND, SAMUEL H.	Cemetery	0.35%	2,521.77	-	102.80	-	2,624.57	22,889	101.07	(50.41)	(103.83)	194.71	2,819.29
1999	HAMMOND, SHERIDAN	Cemetery	0.31%	2,248.32	-	91.66	-	2,339.98	205.26	90.11	(27.11)	(92.58)	175.68	2,515.65
1972	HAMMOND, SUMNER & RUTH T.	Cemetery	0.23%	1,687.13	-	68.79	-	1,755.92	152.69	67.82	(20.35)	(65.48)	130.49	1,886.41
1994	HANDY, ARTHUR E.	Cemetery	0.24%	1,783.87	-	72.73	-	1,856.60	161.41	71.50	(21.51)	(73.46)	137.94	1,994.54
1941	HARDER, C.F.	Cemetery	0.24%	1,783.87	-	72.73	-	1,856.60	161.41	71.50	(21.51)	(73.46)	137.94	1,994.54
1928	HARDER, JOSEPHINE	Cemetery	0.39%	2,817.25	-	114.84	-	2,932.09	254.51	112.91	(33.97)	(116.00)	217.45	3,149.54
1914	HARDYCKE, NELLIE ESTATE	Cemetery	0.31%	2,394.07	-	93.52	-	2,387.60	207.38	91.94	(27.66)	(94.46)	177.20	2,564.79
1916	HARDY, MARY A.	Cemetery	0.10%	701.02	-	28.59	-	729.61	63.45	28.10	(8.45)	(28.87)	54.35	783.95
1916	HARMON	Cemetery	0.16%	1,189.97	-	48.52	-	1,238.48	107.79	47.70	(14.55)	(49.01)	92.13	1,330.61
1999	HARRIS, ARTHUR W.	Cemetery	0.03%	248.59	-	10.13	-	258.52	22.56	9.96	(3.00)	(10.23)	19.29	277.81
1992	HARRIS, C.M. & GERTLUDE EDMUND	Cemetery	0.16%	1,189.97	-	48.52	-	1,238.48	65.35	28.10	(8.45)	(28.87)	54.35	783.95
1994	HARRIS, GEORGE W.	Cemetery	0.10%	701.02	-	28.59	-	729.61	107.79	47.70	(14.55)	(49.01)	92.13	1,330.61
1917	HARRIS, HENRY E.	Cemetery	0.31%	2,272.86	-	92.66	-	2,365.52	205.47	91.09	(27.41)	(95.59)	175.56	2,541.08
1999	HARVEY, ROBERT	Cemetery	0.03%	186.29	-	7.60	-	193.89	16.92	7.47	(2.25)	(7.62)	14.47	208.36
1988	HARVEY, ROBERT A.	Cemetery	0.08%	564.36	-	23.01	-	587.37	51.20	22.63	(6.81)	(23.25)	45.77	631.14
1941	HAYES, BERTHA	Cemetery	0.16%	1,189.97	-	48.52	-	1,238.48	107.79	47.70	(14.55)	(49.01)	92.13	1,330.61
1941	HAYES, RICHARD	Cemetery	0.30%	2,192.11	-	89.57	-	2,281.68	198.19	87.86	(26.43)	(90.27)	169.35	2,450.83
1977	HEALY, NATHANIEL	Cemetery	0.33%	2,578.04	-	96.94	-	2,674.98	735.79	326.96	(98.37)	(335.92)	628.47	9,120.51
1977	HEALY, NEMEMAH L. & KELLY	Cemetery	0.05%	371.64	-	15.15	-	386.79	214.94	95.31	(28.67)	(97.92)	185.66	2,658.64
1997	HENNESSY, EDITH	Cemetery	0.05%	394.67	-	16.14	-	410.81	33.68	14.90	(4.48)	(15.31)	28.79	415.58
1992	HERMAN, EMERSON & AUDREY	Cemetery	0.30%	2,192.11	-	89.57	-	2,281.68	37.08	15.87	(4.77)	(16.50)	31.88	442.68
1997	HILDRETH, BARBARA & EDMUND	Cemetery	0.03%	2,152.24	-	10.23	-	2,162.47	198.19	87.86	(26.43)	(90.27)	169.35	2,450.83
1917	HILDRETH, DAVID	Cemetery	0.03%	212.82	-	8.19	-	221.00	(1.53)	10.06	(3.05)	(10.34)	(4.83)	200.64
1917	HILDRETH, F.W.	Cemetery	0.16%	1,189.97	-	48.52	-	1,238.48	6.21	8.05	(2.42)	(8.27)	5.77	224.57
1997	HILDRETH, FRANK & ELLA	Cemetery	0.24%	1,783.87	-	72.73	-	1,856.60	107.79	47.70	(14.55)	(49.01)	92.13	1,330.61



DATE	TRUST NAME	PURPOSE	HOW INVESTED	% OF TOTAL	PRINCIPAL - SUB - ACCOUNT #5051912110				INCOME - SUB - ACCOUNT #5051912110				TOTAL			
					BALANCE 07/01/16	NEW FUNDS	ANNUAL GAIN	LOSS	EXPEND	BALANCE 06/30/17	Gross Income	Mgmt Fees		Transf Income/Exp	BALANCE 06/30/17	
1989	HILDBRETH, HAYDEN & HELEN	Cemetery	Stock & Bonds	0.077%	496.78	-	20.26	-	-	517.04	45.13	19.92	(5.99)	(30.46)	38.59	555.63
1993	HILDBRETH, LEROY	Cemetery	Stock & Bonds	0.31%	2,248.36	-	91.65	-	-	2,340.02	203.26	90.11	(27.11)	(92.38)	175.68	2,513.70
1996	HILDBRETH, ROBERT H.	Cemetery	Stock & Bonds	0.16%	1,189.97	-	48.52	-	-	1,238.48	107.79	47.70	(14.53)	(49.01)	92.13	1,320.61
1990	HILDBRETH, WALTER H.	Cemetery	Stock & Bonds	0.16%	1,189.97	-	48.52	-	-	1,238.48	107.79	47.70	(14.53)	(49.01)	92.13	1,320.61
1991	HILDBRETH-BULLARD-BILLIS	Cemetery	Stock & Bonds	0.16%	1,189.97	-	48.52	-	-	1,238.48	107.79	47.70	(14.53)	(49.01)	92.13	1,320.61
1991	HILDBRETH-MORSE, E.C.	Cemetery	Stock & Bonds	0.16%	1,189.97	-	48.52	-	-	1,238.48	107.79	47.70	(14.53)	(49.01)	92.13	1,320.61
1910	HILLS, ANDREW J.	Cemetery	Stock & Bonds	0.05%	594.46	-	24.24	-	-	618.70	55.88	23.83	(7.17)	(24.48)	46.65	664.76
1993	HILLS, LOTTA	Cemetery	Stock & Bonds	0.30%	2,192.11	-	89.37	-	-	2,281.48	198.19	87.86	(26.43)	(90.27)	169.35	2,450.83
1990	JENKINS, MICHAEL, ESTATE	Cemetery	Stock & Bonds	0.05%	386.31	-	15.75	-	-	402.06	35.01	15.49	(4.66)	(15.91)	29.93	431.99
1960	HOLLOWAY, MARVIN & ARLINE	Cemetery	Stock & Bonds	0.04%	288.10	-	11.62	-	-	299.72	22.74	11.45	(3.44)	(11.74)	18.99	318.71
1911	HOLMAN, ALVIN H.	Cemetery	Stock & Bonds	0.12%	891.58	-	36.33	-	-	927.93	80.79	35.74	(10.75)	(26.72)	69.06	996.99
1914	HOLMAN, ELIZA H., ESTATE	Cemetery	Stock & Bonds	0.18%	1,319.07	-	53.78	-	-	1,372.85	119.46	53.87	(15.91)	(54.32)	102.10	1,474.95
1996	HOLMES-SMITH, HARRY B.	Cemetery	Stock & Bonds	0.69%	5,005.86	-	204.04	-	-	5,209.90	451.68	200.60	(60.53)	(206.10)	385.83	5,595.73
1996	HOOPER, CIVY	Cemetery	Stock & Bonds	0.13%	970.39	-	39.57	-	-	1,009.96	87.92	38.90	(11.70)	(39.97)	75.15	1,085.11
1966	HORNBER, ELLI J.	Cemetery	Stock & Bonds	0.27%	1,991.63	-	81.20	-	-	2,072.83	180.13	79.83	(24.02)	(82.61)	155.93	2,228.75
1996	HUGHINGTON, JOSE	Cemetery	Stock & Bonds	0.24%	1,720.50	-	70.15	-	-	1,790.65	155.70	68.96	(20.75)	(70.83)	133.06	1,923.70
1996	HUNT BLACKSMITH-BUNT	Cemetery	Stock & Bonds	0.65%	4,756.02	-	193.86	-	-	4,949.88	429.17	190.95	(57.54)	(195.81)	366.61	5,316.49
1990	HUTCHINSON FAMILY	Cemetery	Stock & Bonds	0.16%	1,189.97	-	48.52	-	-	1,238.48	107.79	47.70	(14.53)	(49.01)	92.13	1,320.61
1990	HUTCHINSON FAMILY	Cemetery	Stock & Bonds	0.16%	1,189.97	-	48.52	-	-	1,238.48	107.79	47.70	(14.53)	(49.01)	92.13	1,320.61
1914	FURBALDE, KAY	Cemetery	Stock & Bonds	0.03%	200.07	-	7.67	-	-	207.75	5.16	7.54	(2.27)	(7.75)	2.69	210.45
1997	IVERSON, DALE	Cemetery	Stock & Bonds	0.24%	1,785.87	-	72.75	-	-	1,858.60	161.41	71.50	(21.51)	(73.46)	137.94	1,994.54
1993	JACKSON, ISABEL CONWAY	Cemetery	Stock & Bonds	0.33%	2,578.04	-	96.94	-	-	2,674.98	214.94	95.31	(28.67)	(97.92)	185.66	2,858.64
1994	JACKSON, SARAH H.	Cemetery	Stock & Bonds	0.24%	1,783.87	-	72.73	-	-	1,856.60	161.41	71.50	(21.51)	(73.46)	137.94	1,994.54
1997	JACKSON, SARAH L.	Cemetery	Stock & Bonds	0.16%	1,189.97	-	48.52	-	-	1,238.48	107.79	47.70	(14.53)	(49.01)	92.13	1,320.61
1997	JACKSON, SARAH L.	Cemetery	Stock & Bonds	0.16%	1,189.97	-	48.52	-	-	1,238.48	107.79	47.70	(14.53)	(49.01)	92.13	1,320.61
2010	JARVIS, CHRIS	Cemetery	Stock & Bonds	0.03%	271.37	-	10.29	-	-	281.66	3.79	10.11	(3.04)	(10.29)	0.47	282.13
1997	JENNINGS, DWIGHT E. & LILLIAN	Cemetery	Stock & Bonds	0.17%	1,241.95	-	50.65	-	-	1,292.60	112.82	49.80	(14.98)	(51.16)	96.47	1,389.07
1999	JENNINGS, W.H. & KINGMAN HENRY J.	Cemetery	Stock & Bonds	0.33%	2,578.04	-	96.94	-	-	2,674.98	214.94	95.31	(28.67)	(97.92)	185.66	2,858.64
1996	JEWELL, ASAREL L.	Cemetery	Stock & Bonds	0.16%	1,189.97	-	48.52	-	-	1,238.48	107.79	47.70	(14.53)	(49.01)	92.13	1,320.61



**CHARTER
TRUST
COMPANY**

Town of Winchester, Cemetery Funds
MS-9 for Year Ending June 30, 2017

DATE	TRUST NAME	PURPOSE	HOW INVESTED	% OF TOTAL	ANNUAL TOTALS			ANNUAL TOTALS			ANNUAL TOTALS			TOTAL	
					BALANCE 6/30/16	NEW FUNDS	LOSS	EXPEND	BALANCE 6/30/17	INCOME	EXPENSE	BALANCE 6/30/17	INCOME		EXPENSE
1996	JOHNSON, JOHN & LOUETTA	Cemetery	Stocks & Bonds	0.05%	392.46	-	16.00	-	408.47	25.57	15.73	(4.73)	(16.16)	30.40	438.87
1999	JONES, RUTH E. ESTATE	Cemetery	Stocks & Bonds	0.24%	1,783.87	-	72.73	-	1,856.60	161.41	71.50	(21.51)	(73.46)	137.94	1,994.54
2010	JOSLYN, DAVID	Cemetery	Stocks & Bonds	0.03%	217.10	-	8.23	-	225.33	3.03	8.09	(3.43)	(8.31)	0.38	225.71
1974	JUTRAS, GEORGE A.	Cemetery	Stocks & Bonds	0.15%	1,069.77	-	43.62	-	1,113.39	96.91	42.88	(13.90)	(44.06)	82.84	1,196.22
2011	JUTRAS, STEPHEN SR.	Cemetery	Stocks & Bonds	0.03%	216.44	-	8.21	-	224.65	3.21	8.07	(2.43)	(8.79)	0.56	225.20
1974	KELLOGG, FRANKLIN P. & MELBA P.	Cemetery	Stocks & Bonds	0.13%	970.59	-	39.57	-	1,009.96	87.92	38.90	(11.70)	(39.87)	75.15	1,085.11
1984	KELLY, JOSEPH R.	Cemetery	Stocks & Bonds	0.30%	2,192.11	-	89.37	-	2,281.48	198.19	87.86	(26.43)	(90.27)	169.55	2,450.83
1916	KELTON, FRANCIS JACKSON	Cemetery	Stocks & Bonds	2.60%	18,932.76	-	772.45	-	19,705.21	1,708.17	759.42	(228.48)	(780.23)	1,458.89	21,184.10
2002	KENNEDY, CHRISTINE & ROBERT	Cemetery	Stocks & Bonds	0.01%	118.90	-	4.40	-	123.31	(1.19)	6.33	(1.30)	(4.45)	(2.61)	120.70
1977	KENYON, JAMES C.	Cemetery	Stocks & Bonds	0.15%	1,081.15	-	44.08	-	1,125.23	97.94	43.34	(13.04)	(44.53)	83.72	1,208.95
1991	KIBBEK, ELMER & HELEN P.	Cemetery	Stocks & Bonds	0.24%	1,737.69	-	70.85	-	1,808.53	157.25	69.65	(20.95)	(71.56)	134.38	1,942.92
1991	KIBLER, LEWIS F. & PRISCILLA	Cemetery	Stocks & Bonds	0.08%	592.00	-	24.21	-	616.21	55.63	25.80	(7.16)	(24.46)	47.81	664.03
1991	KILLAM, ALFRED W.	Cemetery	Stocks & Bonds	0.16%	1,189.97	-	48.32	-	1,238.48	107.79	47.70	(14.33)	(49.01)	92.15	1,330.61
1994	KINSMAN, LOUIS	Cemetery	Stocks & Bonds	0.24%	1,720.50	-	70.15	-	1,790.65	155.70	68.96	(20.73)	(70.83)	133.06	1,923.70
1992	KOAPP, RAYMOND	Cemetery	Stocks & Bonds	0.11%	778.81	-	31.76	-	810.57	70.58	31.22	(9.39)	(32.08)	60.33	870.90
1994	KOENIG, SOPHIA	Cemetery	Stocks & Bonds	0.41%	3,022.96	-	123.27	-	3,146.23	273.13	121.19	(36.46)	(124.51)	253.35	3,399.58
1974	KOFCZYNSKI, EDWARD	Cemetery	Stocks & Bonds	0.05%	395.07	-	16.15	-	411.22	36.96	15.88	(4.78)	(16.32)	31.25	442.97
1974	KOSSAKOSKI, HARRY	Cemetery	Stocks & Bonds	0.02%	154.37	-	6.31	-	160.68	14.38	6.20	(1.87)	(6.37)	12.34	173.02
1991	KOSSAKOSKI, JOHN	Cemetery	Stocks & Bonds	0.02%	154.37	-	6.31	-	160.68	14.38	6.20	(1.87)	(6.37)	12.34	173.02
1991	KOSSAKOSKI, RICHARD	Cemetery	Stocks & Bonds	0.07%	154.37	-	6.31	-	160.68	14.38	6.20	(1.87)	(6.37)	12.34	173.02
1984	KULICK, AL	Cemetery	Stocks & Bonds	0.10%	701.02	-	28.59	-	729.61	63.55	28.10	(8.45)	(28.87)	54.33	783.93
1994	KULLICK, ANN	Cemetery	Stocks & Bonds	0.06%	423.71	-	17.32	-	441.03	39.53	17.03	(5.12)	(17.49)	33.94	474.97
1991	LABELLE, GROVER L.	Cemetery	Stocks & Bonds	0.09%	666.76	-	27.24	-	694.00	61.92	26.78	(8.06)	(27.52)	53.13	747.14
1984	LABERCE, CHARLES	Cemetery	Stocks & Bonds	0.08%	584.59	-	23.84	-	608.43	52.98	25.43	(7.05)	(24.08)	45.29	653.72
1983	LABRECK, ELMER	Cemetery	Stocks & Bonds	0.05%	387.12	-	15.79	-	402.91	35.09	15.52	(4.67)	(15.94)	30.00	432.91
1994	LANDRY, LEONIDE J. & WINIFRED	Cemetery	Stocks & Bonds	0.07%	495.33	-	20.18	-	515.51	46.36	19.84	(5.97)	(20.38)	39.84	555.36
2008	LAURA, STEWART	Cemetery	Stocks & Bonds	0.03%	218.66	-	8.05	-	226.70	(3.47)	7.91	(2.28)	(8.13)	(6.07)	220.63



Town of Winchester, Cemetery Funds
MS-9 for Year Ending June 30, 2017

PRINCIPAL - SUB - ACCOUNT 45081912110

DATE	TRUST NAME	PURPOSE	HOW INVESTED	% OF TOTAL	ANNUAL TOTALS			BALANCE 06/30/17	
					BALANCE 07/01/16	NEW FUNDS	GAIN/LOSS		
1990	LAVOIE, LAWRENCE	Cemetery	Stocks & Bonds	0.09%	665.90	-	27.16	-	695.06
1999	LEAVITT, THERESA L.	Cemetery	Stocks & Bonds	0.08%	564.36	-	23.01	-	587.37
1978	LABERGE, FRANCIS E.	Cemetery	Stocks & Bonds	0.16%	1,189.97	-	48.52	-	1,238.48
1917	LESURE, HARVEY	Cemetery	Stocks & Bonds	0.16%	1,189.97	-	48.52	-	1,238.48
1971	LOBBELL, A.J. & W.	Cemetery	Stocks & Bonds	0.56%	4,093.45	-	166.86	-	4,260.31
2002	LOBBELL, ALBAN	Cemetery	Stocks & Bonds	0.03%	237.81	-	8.80	-	246.61
1994	LOBBELL, BERNICE	Cemetery	Stocks & Bonds	0.03%	220.52	-	9.01	-	229.54
2006	LOBBELL, WILLIAM	Cemetery	Stocks & Bonds	0.03%	237.81	-	8.80	-	246.61
1997	LUBRUSKI, GERALDINE	Cemetery	Stocks & Bonds	0.05%	394.67	-	16.14	-	410.81
1927	McDONALD, NORA	Cemetery	Stocks & Bonds	0.12%	891.58	-	26.35	-	927.93
1996	MAGEE, BILL	Cemetery	Stocks & Bonds	0.14%	986.67	-	40.35	-	1,027.02
1991	MAGLIN, ROBERT E.	Cemetery	Stocks & Bonds	0.06%	440.38	-	17.97	-	458.35
2000	MALICKA, ROZALIA, ESTATE	Cemetery	Stocks & Bonds	0.15%	1,124.47	-	45.85	-	1,170.31
1954	MANNING, DONALD C., JR	Cemetery	Stocks & Bonds	0.10%	701.02	-	28.59	-	729.61
1943	MARANVILLE, CLARA A.	Cemetery	Stocks & Bonds	0.16%	1,189.97	-	48.52	-	1,238.48
1973	MARANVILLE, D.H.	Cemetery	Stocks & Bonds	0.40%	2,950.59	-	119.46	-	3,050.05
1995	MARTIN, GLENN & DOROTHY	Cemetery	Stocks & Bonds	0.07%	496.78	-	20.26	-	517.04
1975	MARTIN, JOHN E. & STELLA	Cemetery	Stocks & Bonds	0.23%	1,687.05	-	68.78	-	1,755.84
2008	MAXWELL, WILLIAM	Cemetery	Stocks & Bonds	0.02%	144.05	-	5.81	-	149.86
2002	MAXWELL, WILLIAM A.	Cemetery	Stocks & Bonds	0.01%	118.90	-	4.40	-	123.31
1941	MAY, WILLARD F.	Cemetery	Stocks & Bonds	0.16%	1,189.97	-	48.52	-	1,238.48
1971	McADDEN, HUGH & HELEN	Cemetery	Stocks & Bonds	0.25%	1,797.46	-	73.28	-	1,870.74
1994	McNAMARA, JOHN FRANCIS	Cemetery	Stocks & Bonds	0.20%	1,900.23	-	77.47	-	1,977.71
1944	MELESKI, KAREN	Cemetery	Stocks & Bonds	0.06%	425.65	-	16.28	-	441.93
1944	MELESKI, KENNETH	Cemetery	Stocks & Bonds	0.11%	774.24	-	31.57	-	805.81
1975	MELESKI, LOUISE & PALIGA, VICTORIA	Cemetery	Stocks & Bonds	0.06%	411.35	-	16.77	-	428.13
1975	MELESKI, STEPHEN C. & MARION	Cemetery	Stocks & Bonds	0.06%	411.35	-	16.77	-	428.13

INCOME - SUB - ACCOUNT 45081912110

DATE	TRUST NAME	PURPOSE	HOW INVESTED	% OF TOTAL	ANNUAL TOTALS			BALANCE 06/30/17	
					BALANCE 07/01/16	GROSS INCOME	MANAGEMENT FEES		
1990	LAVOIE, LAWRENCE	Cemetery	Stocks & Bonds	0.09%	60.68	26.71	(8.03)	(27.44)	51.91
1999	LEAVITT, THERESA L.	Cemetery	Stocks & Bonds	0.08%	51.20	22.63	(6.81)	(23.23)	45.77
1978	LABERGE, FRANCIS E.	Cemetery	Stocks & Bonds	0.16%	107.79	47.70	(14.33)	(49.01)	92.13
1917	LESURE, HARVEY	Cemetery	Stocks & Bonds	0.16%	107.79	47.70	(14.33)	(49.01)	92.13
1971	LOBBELL, A.J. & W.	Cemetery	Stocks & Bonds	0.56%	369.48	164.04	(49.33)	(168.34)	315.64
2002	LOBBELL, ALBAN	Cemetery	Stocks & Bonds	0.03%	(2.37)	8.65	(2.60)	(8.89)	(5.21)
1994	LOBBELL, BERNICE	Cemetery	Stocks & Bonds	0.03%	20.54	8.86	(2.67)	(9.10)	17.65
2006	LOBBELL, WILLIAM	Cemetery	Stocks & Bonds	0.03%	(2.37)	8.65	(2.60)	(8.89)	(5.21)
1997	LUBRUSKI, GERALDINE	Cemetery	Stocks & Bonds	0.05%	37.08	15.87	(4.77)	(16.30)	31.88
1927	McDONALD, NORA	Cemetery	Stocks & Bonds	0.12%	80.79	35.74	(10.75)	(36.72)	69.06
1996	MAGEE, BILL	Cemetery	Stocks & Bonds	0.14%	92.71	39.67	(11.94)	(40.76)	79.69
1991	MAGLIN, ROBERT E.	Cemetery	Stocks & Bonds	0.06%	40.33	17.67	(5.31)	(18.15)	34.43
2000	MALICKA, ROZALIA, ESTATE	Cemetery	Stocks & Bonds	0.15%	101.86	45.08	(13.56)	(46.31)	87.07
1954	MANNING, DONALD C., JR	Cemetery	Stocks & Bonds	0.10%	63.55	28.10	(8.45)	(28.87)	54.33
1943	MARANVILLE, CLARA A.	Cemetery	Stocks & Bonds	0.16%	107.79	47.70	(14.33)	(49.01)	92.13
1973	MARANVILLE, D.H.	Cemetery	Stocks & Bonds	0.40%	284.72	117.45	(35.34)	(120.67)	226.17
1995	MARTIN, GLENN & DOROTHY	Cemetery	Stocks & Bonds	0.07%	45.13	19.92	(5.90)	(20.46)	38.59
1975	MARTIN, JOHN E. & STELLA	Cemetery	Stocks & Bonds	0.23%	132.68	67.62	(20.34)	(69.47)	130.48
2008	MAXWELL, WILLIAM	Cemetery	Stocks & Bonds	0.02%	11.37	5.71	(1.72)	(5.87)	9.49
2002	MAXWELL, WILLIAM A.	Cemetery	Stocks & Bonds	0.01%	(1.19)	4.33	(1.30)	(4.45)	(2.61)
1941	MAY, WILLARD F.	Cemetery	Stocks & Bonds	0.16%	107.79	47.70	(14.33)	(49.01)	92.13
1971	McADDEN, HUGH & HELEN	Cemetery	Stocks & Bonds	0.25%	162.64	72.05	(21.69)	(74.02)	138.99
1994	McNAMARA, JOHN FRANCIS	Cemetery	Stocks & Bonds	0.20%	171.90	76.16	(25.91)	(78.23)	146.90
1944	MELESKI, KAREN	Cemetery	Stocks & Bonds	0.06%	12.43	16.10	(4.84)	(16.24)	7.14
1944	MELESKI, KENNETH	Cemetery	Stocks & Bonds	0.11%	70.17	31.04	(9.34)	(31.89)	59.98
1975	MELESKI, LOUISE & PALIGA, VICTORIA	Cemetery	Stocks & Bonds	0.06%	37.28	16.49	(4.96)	(16.94)	31.87
1975	MELESKI, STEPHEN C. & MARION	Cemetery	Stocks & Bonds	0.06%	37.28	16.49	(4.96)	(16.94)	31.87



DATE	TRUST NAME	HOW INVESTED	% OF TOTAL	PRINCIPAL - SUB - ACCOUNT #5051912110				INCOME - SUB - ACCOUNT #5051912110				TOTAL		
				BALANCE 07/01/16	NEW FUNDS	GAIN/LOSS	EXPEND	BALANCE 07/01/16	Gross Income	Mgmt Fees	Transf Income/Exp		BALANCE 06/30/17	
1966	MERCHANT, FLORA	Cemetery	0.10%	701.02	-	23.59	-	729.61	63.45	28.10	(8.45)	(38.87)	54.33	783.93
1973	MERRILL, M. AGNES	Cemetery	0.24%	1,782.98	-	72.69	-	1,855.67	161.33	71.47	(21.50)	(73.42)	137.87	1,993.54
1975	MIELAWSKI, FRANK H.	Cemetery	0.05%	411.35	-	16.77	-	428.15	37.28	16.49	(4.96)	(16.94)	31.87	460.00
1979	MINATT, CHESTER	Cemetery	0.12%	994.74	-	36.89	-	941.63	81.98	36.27	(10.91)	(37.26)	70.08	1,011.71
1974	MINATT, HARRY & CHESTER	Cemetery	0.07%	485.18	-	19.78	-	504.96	43.97	19.45	(5.85)	(19.98)	37.59	542.55
1942	MINER, DOROTHY M.	Cemetery	0.15%	1,096.55	-	44.71	-	1,141.27	99.54	43.96	(13.22)	(45.16)	84.91	1,226.17
1975	MINER, RAY W.	Cemetery	0.36%	2,666.00	-	106.24	-	2,772.24	255.48	104.44	(31.42)	(107.20)	201.20	2,915.43
2005	MONDELLO	Cemetery	0.03%	15.45	-	7.98	-	23.44	198.12	7.85	(2.56)	(8.07)	195.54	218.98
1997	MORRILL, FLORENCE (ESTATE OF)	Cemetery	0.30%	2,201.99	-	89.89	-	2,291.89	202.40	88.38	(26.59)	(90.80)	175.39	2,465.27
1997	MORRIS, THERON P.	Cemetery	0.11%	774.24	-	31.57	-	805.81	70.19	31.04	(9.34)	(31.89)	60.00	865.81
1974	MORSE, CORA S.	Cemetery	0.16%	1,189.97	-	48.52	-	1,238.48	197.79	47.70	(14.35)	(49.01)	92.15	1,330.61
1972	MORSE, E.L. FOR HOLLOWAY, BURTON	Cemetery	0.16%	1,189.97	-	48.52	-	1,238.48	197.79	47.70	(14.35)	(49.01)	92.15	1,330.61
2007	MURDOCK, RANDY JR.	Cemetery	0.01%	41.62	-	1.54	-	43.16	(0.41)	1.51	(0.46)	(1.36)	(0.91)	42.24
2001	MURLEY, PHILIP A.	Cemetery	0.08%	594.12	-	22.83	-	616.96	16.57	22.45	(6.75)	(23.06)	9.20	626.16
1941	NAPTEKOSKI, MICHAEL	Cemetery	0.24%	1,783.87	-	72.73	-	1,856.60	161.41	71.50	(21.51)	(73.46)	137.94	1,994.34
1975	NELSON, EARL	Cemetery	0.06%	441.05	-	18.03	-	459.07	41.08	17.72	(5.33)	(18.12)	35.26	494.34
1994	NELSON, EARL	Cemetery	0.06%	441.05	-	18.03	-	459.07	41.08	17.72	(5.33)	(18.12)	35.26	494.34
1966	NELSON, LUMAN R.	Cemetery	0.30%	2,192.11	-	89.57	-	2,281.68	198.19	87.86	(26.43)	(90.27)	169.35	2,450.83
1941	NELSON, RALPH	Cemetery	0.12%	887.86	-	56.27	-	944.08	80.90	35.61	(10.71)	(36.58)	69.22	993.29
1947	NEWELL, F.W. & JOSEPHINE	Cemetery	0.16%	1,189.97	-	48.52	-	1,238.48	107.79	47.70	(14.35)	(49.01)	92.15	1,330.61
1992	NOLAN, CLARENCE	Cemetery	0.09%	665.90	-	27.16	-	693.06	60.68	26.71	(8.03)	(27.44)	51.91	744.97
2004	NOSECK, FRANK	Cemetery	0.31%	2,248.32	-	91.66	-	2,339.98	203.26	90.11	(27.11)	(92.58)	175.68	2,413.65
1995	NOSECK, KENNETH	Cemetery	0.03%	220.19	-	8.98	-	229.17	20.12	8.83	(2.66)	(9.07)	17.22	246.39
1998	NOSECK, KENNETH A.	Cemetery	0.03%	221.97	-	9.05	-	231.02	20.23	8.90	(3.68)	(9.15)	17.20	248.32
1982	NUTTING, LIZZIE H.	Cemetery	0.16%	1,189.97	-	48.52	-	1,238.48	107.79	47.70	(14.35)	(49.01)	92.15	1,330.61
1944	O'CONNOR, MARIE	Cemetery	0.35%	2,555.52	-	104.18	-	2,659.70	230.95	105.42	(30.81)	(105.23)	197.31	2,857.01
1948	O'DONNELL, JAMES T.	Cemetery	0.04%	282.18	-	11.51	-	293.68	25.60	11.31	(3.40)	(11.62)	21.89	315.57



Town of Winchester, Cemetery Funds
MS-9 for Year Ending June 30, 2017

DATE	TRUST NAME	HOW INVESTED	% OF TOTAL	PRINCIPAL-SUB-ACCOUNT#505191110				INCOME-SUB-ACCOUNT#505191110				TOTAL		
				BALANCE		ANNUAL TOTALS		BALANCE		ANNUAL TOTALS				
				07/01/16	06/30/17	NEW FUNDS	GAIN/LOSS	07/01/16	06/30/17	Gross Income	Moment Fees		Transfer Income/Exp	BALANCE
198	OKULA, AIGOR TOM & JUDY (OKULA O'NEILL)	Cemetery	0.05%	395.07	-	16.15	-	411.22	36.96	15.88	(4.78)	(16.32)	31.75	442.97
199	OKULA, ALLISON	Cemetery	0.05%	395.07	-	16.15	-	411.22	36.96	15.88	(4.78)	(16.32)	31.75	442.97
200	OPAL, ROBERT	Cemetery	0.11%	774.24	-	31.57	-	805.81	70.17	31.04	(9.34)	(31.89)	59.98	865.79
201	PAGE, ALLEN	Cemetery	0.24%	1,783.87	-	72.73	-	1,856.60	161.41	71.50	(21.51)	(73.46)	137.94	1,994.54
202	PANOS ELIODOULOS	Cemetery	0.04%	327.98	-	12.07	-	340.05	(5.21)	11.86	(3.57)	(12.19)	330.95	330.95
203	PARKER, ALBERT F.	Cemetery	0.27%	1,956.40	-	79.76	-	2,036.16	176.96	78.41	(23.59)	(80.46)	151.22	2,187.38
204	PARTIDGE, MAURICE E.	Cemetery	0.16%	1,189.97	-	48.52	-	1,238.48	107.79	47.70	(14.35)	(49.01)	92.13	1,330.61
205	PATRIDE, JOIN	Cemetery	0.31%	2,248.52	-	91.66	-	2,339.98	203.26	90.11	(27.11)	(92.58)	173.68	2,513.65
206	PATTERSON, GRACE	Cemetery	0.05%	356.62	-	14.54	-	371.16	32.32	14.30	(4.30)	(14.69)	27.65	398.78
207	PEARSALL, WILLIAM	Cemetery	0.10%	743.39	-	30.31	-	773.70	67.37	29.80	(8.97)	(30.62)	57.59	831.29
208	PEIRCE	Cemetery	0.38%	2,772.92	-	113.04	-	2,885.96	250.52	111.15	(37.43)	(114.18)	214.04	3,100.00
209	PEIRCE, ALEXANDER F.	Cemetery	0.16%	1,188.22	-	48.45	-	1,236.67	107.65	47.63	(14.23)	(48.94)	91.99	1,328.66
210	PEIRCE, C.W.	Cemetery	0.51%	3,744.01	-	152.62	-	3,896.63	338.00	150.04	(45.14)	(154.15)	286.75	4,185.38
211	PEIRCE, MENNIE HOWARD	Cemetery	0.52%	3,774.90	-	153.87	-	3,928.78	340.79	151.28	(45.51)	(155.42)	291.13	4,219.90
212	PEIRCE, PHILIP W., ESTATE	Cemetery	0.15%	1,124.47	-	45.85	-	1,170.31	101.86	45.08	(13.56)	(46.31)	87.07	1,257.38
213	PELKEY, ROYCE & DELORES	Cemetery	0.08%	564.56	-	23.01	-	587.57	51.20	22.65	(6.81)	(23.25)	45.77	631.14
214	PENTLAND, OLIVE S.	Cemetery	0.16%	1,189.97	-	48.52	-	1,238.48	107.79	47.70	(14.35)	(49.01)	92.13	1,330.61
215	PENTLAND, THOMAS E.	Cemetery	0.16%	1,189.97	-	48.52	-	1,238.48	107.79	47.70	(14.35)	(49.01)	92.13	1,330.61
216	PETERKIN, HOWARD M.	Cemetery	0.12%	891.58	-	36.35	-	927.93	80.79	35.74	(10.75)	(36.72)	69.06	996.99
217	PETTIT, WARREN & JANET	Cemetery	0.03%	270.44	-	10.20	-	280.64	2.51	10.03	(5.03)	(10.31)	(0.78)	279.86
218	PHILIPS, JOHN	Cemetery	0.13%	979.59	-	39.57	-	1,009.96	87.92	38.90	(11.70)	(39.97)	75.15	1,085.11
219	PHILLIPS, EMMA J.	Cemetery	0.15%	1,124.47	-	45.85	-	1,170.31	101.86	45.08	(13.56)	(46.31)	87.07	1,257.38
220	PHILLIPS, GORDON & ALICE	Cemetery	0.08%	564.56	-	23.01	-	587.57	51.20	22.65	(6.81)	(23.25)	45.77	631.14
221	PHILLIPS, NORA	Cemetery	0.28%	2,076.64	-	84.66	-	2,161.30	187.79	85.23	(25.04)	(85.51)	166.47	2,321.77
222	PHILLIPS, PAUL & WILFRED	Cemetery	0.05%	372.58	-	15.20	-	387.78	33.84	14.94	(4.49)	(15.35)	28.94	416.72
223	PIASICK, JACOB	Cemetery	0.08%	594.46	-	24.24	-	618.70	53.88	23.83	(7.17)	(24.48)	46.95	664.76
224	PICARD, JOHN	Cemetery	0.07%	541.57	-	22.08	-	563.65	49.10	21.71	(6.53)	(22.51)	41.97	605.62



DATE	TRUST NAME	PURPOSE	INVESTED	% OF TOTAL	ANNUAL TOTALS			BALANCE 06/30/17	
					BALANCE 07/01/16	NEW FUNDS	GAIN/LOSS		EXPEND
1961	PICK, SHEILA (MILD)	Cemetery	Stocks & Bonds	0.05%	395.07	-	16.15	-	411.22
1961	PICKERING, ELEANOR	Cemetery	Stocks & Bonds	0.16%	1,189.97	-	48.52	-	1,238.48
1960	PICKETT, ALMA I.	Cemetery	Stocks & Bonds	0.17%	1,212.96	-	49.46	-	1,262.42
1961	PICKETT, GEORGE & MARY	Cemetery	Stocks & Bonds	0.15%	1,096.55	-	44.71	-	1,141.27
1972	PICKETT, HOSEA G. & NANCY E.	Cemetery	Stocks & Bonds	0.24%	1,783.87	-	72.75	-	1,856.60
2008	PIERMARINI, MICHAEL	Cemetery	Stocks & Bonds	0.03%	218.66	-	8.05	-	226.70
1990	PIRANDO, HERMAN	Cemetery	Stocks & Bonds	0.24%	1,783.87	-	72.75	-	1,856.60
1992	PIRKOWSKI, EUGENE & DIANNE	Cemetery	Stocks & Bonds	0.06%	460.40	-	17.98	-	478.38
1971	PIRKOWSKI, JOSEPH & MARY	Cemetery	Stocks & Bonds	0.15%	1,069.77	-	45.62	-	1,115.39
1981	POLASKI, ALEC	Cemetery	Stocks & Bonds	0.11%	774.24	-	31.57	-	805.81
1992	POLASKI, BRONY	Cemetery	Stocks & Bonds	0.11%	778.81	-	31.76	-	810.57
1996	POLASKI, PETER M. & MARIAN L.	Cemetery	Stocks & Bonds	0.05%	394.67	-	16.14	-	410.81
1998	POLZER, GEORGE R.	Cemetery	Stocks & Bonds	0.33%	2,378.04	-	96.94	-	2,474.98
2008	POOLE, TAMMY	Cemetery	Stocks & Bonds	0.01%	54.66	-	2.01	-	56.68
1977	POWERS, JOHN A., J.E. POWERS & COLE	Cemetery	Stocks & Bonds	0.24%	1,783.87	-	72.75	-	1,856.60
1979	PRATT, CHAS W & FRANK E. CALVIN EATON	Cemetery	Stocks & Bonds	0.60%	4,343.17	-	177.03	-	4,520.21
2018	PRATT, CORA A.	Cemetery	Stocks & Bonds	2.09%	15,265.64	-	625.00	-	15,890.64
1991	PRENTICE, ADA M.	Cemetery	Stocks & Bonds	0.33%	2,376.95	-	96.90	-	2,473.85
1990	PRESICOTT, FRED	Cemetery	Stocks & Bonds	0.01%	55.56	-	2.27	-	57.83
1990	PRESICOTT, FRED (BUD)	Cemetery	Stocks & Bonds	0.02%	110.26	-	4.51	-	114.77
1994	PULASKI, JAMES	Cemetery	Stocks & Bonds	0.13%	970.39	-	39.57	-	1,009.96
1991	PULKINEN, ANTTI E.	Cemetery	Stocks & Bonds	0.03%	220.19	-	8.98	-	229.17
1991	PUTMAN, ALBERT E.	Cemetery	Stocks & Bonds	0.16%	1,189.97	-	48.52	-	1,238.48
1998	PUTMAN, J. RENO	Cemetery	Stocks & Bonds	0.24%	1,783.87	-	72.75	-	1,856.60
1991	RACINE, ROLLAND SR.	Cemetery	Stocks & Bonds	0.05%	444.51	-	18.16	-	462.67
1972	RANDALL, ADDE	Cemetery	Stocks & Bonds	0.16%	1,189.97	-	48.52	-	1,238.48
1945	READ-RINFORDE, LELIA K.	Cemetery	Stocks & Bonds	0.16%	1,189.97	-	48.52	-	1,238.48

TOTAL	ANNUAL TOTALS			BALANCE 06/30/17
	Gross Income	Memorand Fees	Transf Income/Exp	
36.96	15.88	(4.78)	(16.52)	31.75
107.79	47.70	(14.53)	(49.01)	92.13
109.86	48.62	(14.63)	(49.95)	93.90
99.34	45.96	(13.22)	(45.16)	84.91
161.41	71.50	(21.51)	(73.46)	137.94
(0.47)	7.91	(2.33)	(8.13)	(6.07)
161.41	71.50	(21.51)	(73.46)	137.94
40.48	17.68	(5.32)	(18.16)	34.68
96.91	42.88	(12.90)	(44.06)	82.84
70.17	31.04	(9.34)	(31.89)	59.98
70.58	31.22	(9.59)	(32.08)	60.35
37.08	15.87	(4.77)	(16.30)	31.88
214.94	95.31	(28.67)	(97.92)	183.66
(0.87)	1.98	(0.59)	(2.03)	(1.52)
161.41	71.50	(21.51)	(73.46)	137.94
391.98	174.05	(52.56)	(178.82)	334.85
1,377.79	612.49	(184.27)	(629.27)	1,176.73
214.84	95.26	(28.06)	(97.88)	183.57
5.16	2.23	(0.67)	(2.39)	4.45
10.37	4.45	(1.33)	(4.55)	8.83
87.92	38.90	(11.70)	(39.97)	75.15
20.12	8.83	(2.66)	(9.07)	17.22
107.79	47.70	(14.53)	(49.01)	92.13
161.41	71.50	(21.51)	(73.46)	137.94
41.28	17.86	(5.37)	(18.35)	35.42
107.79	47.70	(14.53)	(49.01)	92.13
107.79	47.70	(14.53)	(49.01)	92.13



DATE	TRUST NAME	PURPOSE INVESTED	% OF		ANNUAL TOTALS		BALANCE		BALANCE
			HOW	INVESTED	TOTAL	NEW	GAIN	07/01/16	
1940	REED, JOSEPH & LUCINDA	Cemetery	Stocks & Bonds	0.16%	1,189.97	-	48.52	-	1,238.48
1991	RHOADES, DONALD & MYRTLE	Cemetery	Stocks & Bonds	0.06%	440.38	-	17.97	-	458.35
1990	RHOADES, ROBERT	Cemetery	Stocks & Bonds	0.06%	425.71	-	17.32	-	441.03
1998	RICE, CHARLES D.	Cemetery	Stocks & Bonds	0.08%	564.36	-	23.01	-	587.37
2012	RICE, REBECCA	Cemetery	Stocks & Bonds	0.05%	416.51	-	15.88	-	432.39
1990	RICE, RONALD W. & CAROL B.	Cemetery	Stocks & Bonds	0.03%	721.97	-	9.05	-	731.02
1993	RICHARDSON, SARAH C.	Cemetery	Stocks & Bonds	0.37%	2,689.31	-	109.65	-	2,798.94
1994	RIPLEY, ALDEN	Cemetery	Stocks & Bonds	0.16%	1,189.97	-	48.52	-	1,238.48
1990	RIPLEY, WALTER	Cemetery	Stocks & Bonds	0.23%	1,644.74	-	67.06	-	1,711.80
1997	RINFORD, SARAH	Cemetery	Stocks & Bonds	0.33%	2,378.04	-	96.94	-	2,474.98
1998	RIVFORD, W.L.	Cemetery	Stocks & Bonds	0.24%	1,785.87	-	72.75	-	1,858.60
1998	RINFORD, WILLARD & H.W.	Cemetery	Stocks & Bonds	0.16%	1,189.97	-	48.52	-	1,238.48
1990	RINFORD-ROBERTSON, EMMA F.	Cemetery	Stocks & Bonds	0.16%	1,189.97	-	48.52	-	1,238.48
1988	ROBBINS, DAMON E.	Cemetery	Stocks & Bonds	0.05%	387.12	-	15.79	-	402.91
2002	ROBERT HUCKINS	Cemetery	Stocks & Bonds	0.03%	218.66	-	8.05	-	226.70
1991	ROBINSON, BLAND	Cemetery	Stocks & Bonds	0.15%	1,096.55	-	44.71	-	1,141.27
1998	ROGERS, NELLIE	Cemetery	Stocks & Bonds	0.08%	594.46	-	24.24	-	618.70
2001	ROY, CLAUDIA & JAMES E.	Cemetery	Stocks & Bonds	0.03%	252.78	-	9.66	-	262.44
2001	ROY, SHERYL	Cemetery	Stocks & Bonds	0.05%	400.15	-	15.55	-	415.69
1991	RUSCAK, STANISLAW & HELEN	Cemetery	Stocks & Bonds	0.30%	2,192.11	-	89.37	-	2,281.48
2008	RUSSELL, WILLIAM	Cemetery	Stocks & Bonds	0.07%	546.64	-	20.11	-	566.75
1993	RYAN, MRS. TIMOTHY J.	Cemetery	Stocks & Bonds	0.24%	1,783.87	-	72.73	-	1,856.60
1998	RYLL, EDWIN & ROSEMARY	Cemetery	Stocks & Bonds	0.10%	705.44	-	28.77	-	734.21
1999	RYLL, WALTER O. & JOSEPHINE	Cemetery	Stocks & Bonds	0.25%	1,810.12	-	75.80	-	1,885.91
1994	SABEN, ALFRED & EMILIE	Cemetery	Stocks & Bonds	0.15%	1,096.55	-	44.71	-	1,141.27
1994	SABEN, J. MARSHALL	Cemetery	Stocks & Bonds	0.16%	1,189.97	-	48.52	-	1,238.48
1994	SABEN, LEVI	Cemetery	Stocks & Bonds	0.15%	1,096.55	-	44.71	-	1,141.27

BALANCE	ANNUAL TOTALS			BALANCE
	Gross	Management	Transfer/	
07/01/16	Income	Fees	Income/Exp	06/30/17
107.79	47.70	(14.35)	(49.01)	92.13
40.23	17.67	(5.31)	(18.15)	34.45
39.53	17.05	(5.12)	(17.49)	33.94
51.20	22.65	(6.81)	(23.25)	43.77
8.37	15.62	(4.70)	(16.04)	3.24
20.23	8.90	(2.68)	(9.15)	17.30
242.98	107.78	(32.45)	(110.73)	207.60
107.79	47.70	(14.35)	(49.01)	92.13
148.86	65.93	(19.83)	(67.73)	127.22
214.94	95.31	(28.67)	(97.92)	185.66
161.41	71.50	(21.51)	(73.46)	137.94
107.79	47.70	(14.35)	(49.01)	92.13
107.79	47.70	(14.35)	(49.01)	92.13
35.08	15.52	(4.67)	(15.93)	29.99
(3.47)	7.91	(2.38)	(8.13)	(6.07)
99.54	45.96	(13.23)	(45.16)	84.91
53.88	23.82	(7.17)	(24.48)	46.05
5.55	9.50	(2.86)	(9.76)	2.45
10.33	15.09	(4.54)	(15.50)	5.38
198.19	87.86	(26.43)	(90.27)	169.35
(8.68)	19.77	(5.95)	(20.32)	(15.17)
161.41	71.50	(21.51)	(73.46)	137.94
64.00	28.28	(8.51)	(29.06)	54.71
163.78	72.55	(21.83)	(74.54)	139.96
99.34	45.96	(13.22)	(45.16)	84.91
107.79	47.70	(14.35)	(49.01)	92.13
99.34	45.96	(13.22)	(45.16)	84.91

BALANCE	ANNUAL TOTALS		BALANCE
	EXPEND	LOSS	
07/01/16	EXPEND	LOSS	06/30/17
1,189.97	-	48.52	1,238.48
440.38	-	17.97	458.35
425.71	-	17.32	441.03
564.36	-	23.01	587.37
416.51	-	15.88	432.39
721.97	-	9.05	731.02
2,689.31	-	109.65	2,798.94
1,189.97	-	48.52	1,238.48
1,644.74	-	67.06	1,711.80
2,378.04	-	96.94	2,474.98
1,785.87	-	72.75	1,858.60
1,189.97	-	48.52	1,238.48
1,189.97	-	48.52	1,238.48
387.12	-	15.79	402.91
218.66	-	8.05	226.70
1,096.55	-	44.71	1,141.27
594.46	-	24.24	618.70
252.78	-	9.66	262.44
400.15	-	15.55	415.69
2,192.11	-	89.37	2,281.48
546.64	-	20.11	566.75
1,783.87	-	72.73	1,856.60
705.44	-	28.77	734.21
1,810.12	-	75.80	1,885.91
1,096.55	-	44.71	1,141.27
1,189.97	-	48.52	1,238.48
1,096.55	-	44.71	1,141.27



Town of Winchester, Cemetery Funds
MS-9 for Year Ending June 30, 2017

DATE	TRUST NAME	PURPOSE INVESTED	HOW % OF	PRINCIPAL - SUB - ACCOUNT#5051912110				INCOME - SUB - ACCOUNT#5051912110				TOTAL		
				BALANCE		ANNUAL TOTALS		BALANCE		ANNUAL TOTALS				
				07/01/16	06/30/17	FUNDS	LOSS	EXPEND	07/01/16	06/30/17	Gross Income		Mgmt Fees	Transf Income Exp
1944	SABEN, WALTER & MINNIE	Cemetery	Stocks & Bonds	1,189.97	-	48.52	-	1,238.48	107.79	47.70	(14.55)	(49.01)	92.13	1,230.61
1946	SALONER, FRANK, ESTATE	Cemetery	Stocks & Bonds	743.39	-	30.31	-	773.70	67.37	29.80	(8.97)	(36.62)	57.59	831.29
1974	SANSEL, CARL E. & RETIROLDS, PHELPS S.	Cemetery	Stocks & Bonds	1,069.77	-	45.62	-	1,115.39	96.91	42.88	(12.90)	(44.06)	82.84	1,196.22
1977	SANSEL, SOPHIA	Cemetery	Stocks & Bonds	2,272.85	-	92.66	-	2,365.52	203.47	91.09	(27.41)	(93.39)	175.56	2,541.08
2001	SANBORN, MARY	Cemetery	Stocks & Bonds	43.27	-	1.63	-	44.90	0.40	1.61	(0.48)	(1.65)	(0.13)	44.78
1911	SARGENT, BERTHA	Cemetery	Stocks & Bonds	891.38	-	36.35	-	927.93	80.79	35.74	(10.75)	(36.72)	69.06	996.99
1974	SAWYER, JOHN B.	Cemetery	Stocks & Bonds	524.85	-	21.81	-	546.65	48.47	21.44	(6.45)	(22.03)	41.43	598.09
1940	SCHIEDING, FRANK & ANNIE	Cemetery	Stocks & Bonds	2,248.32	-	91.65	-	2,339.98	203.26	90.11	(27.11)	(92.58)	173.68	2,513.65
1920	SCOTT, CHARLES W.	Cemetery	Stocks & Bonds	1,189.97	-	48.52	-	1,238.48	107.79	47.70	(14.55)	(49.01)	92.13	1,230.61
1948	SCOTT, GEORGE L.	Cemetery	Stocks & Bonds	2,501.64	-	101.98	-	2,603.62	226.08	100.76	(30.16)	(103.01)	193.17	2,796.79
1944	SCOTT, GLENROY W.	Cemetery	Stocks & Bonds	3,288.43	-	134.05	-	3,422.48	296.96	131.79	(39.65)	(133.40)	255.70	3,676.18
1900	SCOTT, JOHN	Cemetery	Stocks & Bonds	1,189.97	-	48.52	-	1,238.48	107.79	47.70	(14.55)	(49.01)	92.13	1,230.61
2007	SECORD, HAROLD & LINDA	Cemetery	Stocks & Bonds	230.19	-	8.19	-	238.38	(1.22)	8.05	(2.42)	(8.27)	(3.86)	224.51
1997	SECORD, RICHARD A.	Cemetery	Stocks & Bonds	812.55	-	33.13	-	845.48	73.65	32.57	(9.80)	(33.46)	65.96	908.44
2001	SEDERSTROM, PATRICIA A.	Cemetery	Stocks & Bonds	252.78	-	9.66	-	262.44	5.55	9.50	(2.86)	(9.76)	2.45	264.87
2014	SHANNON, JAMES	Cemetery	Stocks & Bonds	100.04	-	3.84	-	103.87	2.58	3.77	(1.13)	(3.88)	1.34	105.22
1989	SHUEY, KENNETH & LUCILLE	Cemetery	Stocks & Bonds	496.78	-	20.26	-	517.04	45.13	19.92	(5.99)	(20.46)	38.59	555.63
2009	SIDBERS, CYRUS	Cemetery	Stocks & Bonds	327.98	-	12.07	-	340.05	(5.11)	11.86	(3.57)	(12.19)	(9.10)	330.95
1914	SLADE, CARIE J.H.	Cemetery	Stocks & Bonds	1,532.50	-	54.33	-	1,586.83	100.47	53.41	(16.07)	(54.88)	103.14	1,489.97
1910	SLATE, CHARLES E.	Cemetery	Stocks & Bonds	1,189.97	-	48.52	-	1,238.48	107.79	47.70	(14.55)	(49.01)	92.13	1,230.61
1941	SMART, EDGAR	Cemetery	Stocks & Bonds	594.46	-	24.24	-	618.70	53.88	23.83	(7.17)	(24.48)	46.05	664.76
Aug-17	SMART, GRACE	Cemetery	Stocks & Bonds	212.82	-	8.19	-	221.00	6.21	8.05	(2.42)	(8.27)	3.57	224.57
1991	SMART, HOWARD	Cemetery	Stocks & Bonds	444.51	-	18.16	-	462.67	41.28	17.86	(5.27)	(18.25)	35.42	498.09
1940	SMART, PETER	Cemetery	Stocks & Bonds	1,189.97	-	48.52	-	1,238.48	107.79	47.70	(14.55)	(49.01)	92.13	1,230.61
1940	SMITH, ALMON L.	Cemetery	Stocks & Bonds	11,589.18	-	472.35	-	12,061.53	1,044.77	464.38	(139.71)	(477.10)	892.24	12,933.87
1931	SMITH, B.E. & HAMMOND, J.W.	Cemetery	Stocks & Bonds	1,189.97	-	48.52	-	1,238.48	107.79	47.70	(14.55)	(49.01)	92.13	1,230.61
1948	SMITH, BERNARD	Cemetery	Stocks & Bonds	297.73	-	12.14	-	309.87	26.98	11.94	(3.59)	(12.26)	23.07	332.94



Town of Winchester, Cemetery Funds
MS-9 for Year Ending June 30, 2017

DATE	TRUST NAME	PURPOSE	HOW INVESTED	% OF BALANCE				ANNUAL TOTALS				ANNUAL TOTALS				TOTAL			
				INVESTED		TOTAL		NEW		GAIN		LOSS		EXPEND			BALANCE		
				TOTAL	07/03/16	FUNDS	07/03/16	FUNDS	06/30/17	EXPEND	06/30/17	EXPEND	06/30/17	EXPEND	06/30/17		EXPEND	06/30/17	
1916	SMITH, DANIEL	Cemetery	Stocks & Bonds	0.18%	1,341.87	-	54.71	-	-	-	1,396.58	-	-	121.32	53.79	(16.18)	(55.26)	103.86	1,500.44
1918	SMITH, FRANK W. & EARL	Cemetery	Stocks & Bonds	0.13%	2,378.04	-	96.94	-	96.94	-	2,474.98	-	-	214.94	95.31	(28.67)	(97.22)	183.66	2,658.64
1907	SMITH, H. AMELIA & E.	Cemetery	Stocks & Bonds	0.35%	2,098.28	-	85.54	-	85.54	-	2,183.82	-	-	189.74	84.10	(25.30)	(86.40)	162.15	2,345.95
1918	SMITH, HARRISON P.	Cemetery	Stocks & Bonds	0.15%	1,128.71	-	46.03	-	46.03	-	1,174.74	-	-	102.40	45.25	(13.61)	(46.49)	87.54	1,262.28
1919	SMITH, HESENY	Cemetery	Stocks & Bonds	0.24%	1,783.87	-	72.73	-	72.73	-	1,856.60	-	-	161.41	71.30	(21.51)	(73.46)	137.94	1,994.54
1916	SMITH, MORGAN	Cemetery	Stocks & Bonds	0.02%	175.26	-	7.15	-	7.15	-	182.40	-	-	15.89	7.03	(2.11)	(7.22)	15.58	195.98
1918	SMITH, MORGAN H.	Cemetery	Stocks & Bonds	0.05%	423.27	-	17.26	-	17.26	-	440.53	-	-	38.40	16.97	(5.11)	(17.45)	32.83	473.36
2013	SMITH, MORGAN H. & BARBARA R.	Cemetery	Stocks & Bonds	0.02%	119.08	-	4.54	-	4.54	-	123.62	-	-	2.20	4.46	(1.36)	(4.88)	0.83	124.45
1910	SMITH, ORLANDO	Cemetery	Stocks & Bonds	0.08%	594.46	-	24.24	-	24.24	-	618.70	-	-	53.88	23.83	(7.17)	(24.48)	46.05	664.76
1912	SMITH, RICHARD MASON	Cemetery	Stocks & Bonds	0.05%	376.28	-	15.34	-	15.34	-	391.62	-	-	34.10	15.08	(4.54)	(15.50)	29.15	420.78
1919	SMITH, THERESA	Cemetery	Stocks & Bonds	0.06%	434.20	-	16.48	-	16.48	-	450.68	-	-	6.07	16.18	(4.87)	(16.63)	0.75	451.41
1919	SMITH, WILMOT A., JR. & JUDITH	Cemetery	Stocks & Bonds	0.23%	1,797.46	-	77.28	-	77.28	-	1,870.74	-	-	162.64	72.05	(21.88)	(74.02)	138.99	2,009.75
1918	SNOW, BERNARD P.	Cemetery	Stocks & Bonds	0.08%	564.56	-	33.01	-	33.01	-	597.57	-	-	51.20	22.63	(6.81)	(23.25)	45.77	631.14
1912	SOLACE, JOSEPH	Cemetery	Stocks & Bonds	0.26%	1,907.43	-	77.76	-	77.76	-	1,985.19	-	-	172.49	76.45	(23.00)	(78.51)	147.39	2,132.58
1913	SPRAGUE, BEULAH	Cemetery	Stocks & Bonds	0.24%	1,783.87	-	72.73	-	72.73	-	1,856.60	-	-	181.41	71.50	(21.51)	(73.46)	137.94	1,994.54
1914	ST CLAIR, FRANK P.	Cemetery	Stocks & Bonds	0.12%	891.58	-	36.35	-	36.35	-	927.93	-	-	80.79	35.74	(10.75)	(36.72)	59.06	986.99
1919	STAPLES, LEO	Cemetery	Stocks & Bonds	0.08%	564.56	-	23.01	-	23.01	-	587.57	-	-	51.20	22.63	(6.81)	(23.25)	45.77	631.14
1919	STARKEY, LEONARD	Cemetery	Stocks & Bonds	0.16%	1,189.97	-	48.52	-	48.52	-	1,238.48	-	-	107.78	47.70	(14.33)	(49.01)	92.12	1,330.61
1911	STEARNS, CATHERINE ESTATE	Cemetery	Stocks & Bonds	0.15%	1,124.47	-	45.83	-	45.83	-	1,170.31	-	-	101.86	45.08	(15.56)	(46.51)	87.07	1,257.38
1917	STEARNS, SAMUEL	Cemetery	Stocks & Bonds	1.07%	7,827.77	-	319.05	-	319.05	-	8,146.82	-	-	705.91	515.67	(94.37)	(322.26)	602.94	8,749.76
1911	STEBBINS, GEORGE K.	Cemetery	Stocks & Bonds	0.52%	3,796.08	-	154.74	-	154.74	-	3,950.81	-	-	342.69	150.13	(45.77)	(156.29)	292.76	4,243.57
1912	STEPHENS, RONALD	Cemetery	Stocks & Bonds	0.11%	774.24	-	31.57	-	31.57	-	805.81	-	-	70.17	31.04	(9.34)	(31.89)	59.88	865.79
1916	STETSON, WALTER L.	Cemetery	Stocks & Bonds	0.24%	1,783.87	-	72.73	-	72.73	-	1,856.60	-	-	161.41	71.50	(21.51)	(73.46)	137.94	1,994.54
1916	STEVENS, BREYDA	Cemetery	Stocks & Bonds	0.03%	216.44	-	8.21	-	8.21	-	224.65	-	-	3.21	8.07	(0.45)	(8.29)	0.56	225.20
2011	STEVENS, Joseph	Cemetery	Stocks & Bonds	0.02%	1.57	-	0.21	-	0.21	-	1.78	-	-	3.97	0.20	(0.06)	(0.21)	3.90	5.68
1911	STEVENS, NATHANIEL	Cemetery	Stocks & Bonds	0.16%	1,189.96	-	48.52	-	48.52	-	1,238.48	-	-	107.76	47.70	(14.33)	(49.01)	92.10	1,330.58
1912	STIMPSON, EDWARD E.	Cemetery	Stocks & Bonds	0.16%	1,189.96	-	48.52	-	48.52	-	1,238.48	-	-	107.76	47.70	(14.33)	(49.01)	92.10	1,330.58



Town of Winchester, Cemetery Funds
MS-9 for Year Ending June 30, 2017

PRINCIPAL-SUB-ACCOUNT#5051912110

INCOME-SUB-ACCOUNT#5051912110

DATE	TRUST NAME	PURPOSE	HOW INVESTED	% OF TOTAL	ANNUAL TOTALS				BALANCE 07/01/16	BALANCE 06/30/17					
					BALANCE	NEW FUNDS	GAIN	LOSS			EXPEND				
1997	STIMPSON, ELWIN G.	Cemetery	Stocks & Bonds	0.16%	1,189.96	-	48.32	-	1,238.48	107.76	47.70	(4.32)	(49.01)	92.10	1,330.38
1998	STRATTON-NEWELL	Cemetery	Stocks & Bonds	0.33%	2,378.04	-	96.04	-	2,474.98	214.04	95.31	(28.67)	(97.92)	185.66	2,558.64
1999	STYLES, PAULINE	Cemetery	Stocks & Bonds	0.03%	221.97	-	9.05	-	231.02	20.23	8.90	(2.68)	(9.15)	17.30	248.32
2000	SUMMERS, CAROLYN	Cemetery	Stocks & Bonds	0.01%	108.22	-	4.11	-	112.32	1.60	4.04	(1.21)	(4.15)	0.28	112.60
2001	SUMMERS, HERBERT	Cemetery	Stocks & Bonds	0.04%	299.83	-	12.17	-	312.00	25.61	11.96	(3.60)	(12.29)	21.68	333.69
2002	SUMMERS, HERBERT & JUNE	Cemetery	Stocks & Bonds	0.01%	65.91	-	2.44	-	66.36	1.47	2.40	(0.72)	(2.47)	0.68	67.04
2003	SUMMERS, JUNE	Cemetery	Stocks & Bonds	0.01%	61.00	-	3.00	-	64.00	19.22	2.95	(0.89)	(2.05)	18.25	82.25
2004	SUMMERS, JUNE	Cemetery	Stocks & Bonds	0.01%	53.93	-	2.03	-	55.96	0.34	2.00	(0.60)	(2.05)	(0.31)	55.65
2005	SUMMERS, JUNE	Cemetery	Stocks & Bonds	0.01%	64.93	-	2.46	-	67.39	0.96	2.42	(0.73)	(2.49)	0.17	67.56
2006	SWAN & SPRAGUE	Cemetery	Stocks & Bonds	0.16%	1,189.97	-	48.52	-	1,238.48	107.79	47.70	(14.33)	(49.01)	92.13	1,320.61
2007	SWAN, CLYDE H.	Cemetery	Stocks & Bonds	0.15%	1,096.55	-	44.71	-	1,141.27	99.34	45.96	(13.23)	(45.16)	84.91	1,226.17
2008	SWAN, HENRY B.	Cemetery	Stocks & Bonds	0.22%	2,308.82	-	94.12	-	2,402.95	208.71	92.54	(23.84)	(95.07)	178.33	2,581.28
2009	SWAN, ROBERT	Cemetery	Stocks & Bonds	0.31%	2,248.32	-	91.66	-	2,339.98	203.26	90.11	(27.11)	(92.38)	175.68	2,513.65
2010	TACY, FRANCIS L.	Cemetery	Stocks & Bonds	0.13%	967.80	-	39.46	-	1,007.26	87.71	38.80	(11.67)	(39.86)	74.98	1,082.24
2011	TALBOT, WALTER	Cemetery	Stocks & Bonds	0.12%	891.58	-	36.33	-	927.93	80.79	33.74	(10.73)	(36.72)	69.06	996.99
2012	TARDIFF, JOSEPH & ALICE	Cemetery	Stocks & Bonds	0.11%	783.24	-	32.02	-	815.25	71.16	31.48	(9.47)	(32.34)	60.83	878.08
2013	TARR, GEORGE & MARIAN	Cemetery	Stocks & Bonds	0.03%	232.78	-	9.66	-	262.44	5.55	9.50	(2.86)	(9.76)	2.43	264.87
2014	TAYLOR, C.E.	Cemetery	Stocks & Bonds	0.66%	4,823.11	-	196.60	-	5,019.71	435.31	193.28	(58.15)	(198.38)	371.86	5,391.57
2015	TAYLOR, HERBERT A. & FLORENCE E.	Cemetery	Stocks & Bonds	0.11%	822.71	-	33.55	-	856.25	74.56	33.98	(9.92)	(33.88)	63.73	919.98
2016	TAYLOR, LEON F. & MURIEL	Cemetery	Stocks & Bonds	0.14%	993.56	-	40.52	-	1,034.08	90.25	39.84	(11.90)	(40.93)	77.18	1,111.25
2017	TAYLOR, LILLA FOR B. SEAYER	Cemetery	Stocks & Bonds	0.55%	3,984.79	-	162.43	-	4,147.22	339.69	159.69	(48.04)	(164.06)	307.28	4,454.49
2018	TEDFORD, ANTHONY	Cemetery	Stocks & Bonds	0.03%	217.10	-	8.23	-	225.33	3.63	8.09	(3.43)	(8.31)	0.38	225.71
2019	TEDFORD, HAROLD	Cemetery	Stocks & Bonds	0.01%	54.27	-	2.06	-	56.33	0.76	2.02	(0.61)	(2.08)	0.09	56.43
2020	TEDFORD, HAROLD	Cemetery	Stocks & Bonds	0.01%	54.27	-	2.06	-	56.33	0.76	2.02	(0.61)	(2.08)	0.09	56.43
2021	TEDFORD, ROBERT	Cemetery	Stocks & Bonds	0.05%	431.59	-	16.32	-	447.92	(0.87)	1.98	(0.59)	(2.03)	(1.52)	35.16
2022	THAYER, ELMO	Cemetery	Stocks & Bonds	0.23%	1,644.74	-	67.06	-	1,711.80	148.86	65.93	(19.83)	(67.73)	127.22	1,839.02



DATE	TRUST NAME	PURPOSE	HOW INVESTED	% OF TOTAL	PRINCIPAL - SUB - ACCOUNT #5051912110				INCOME - SUB - ACCOUNT #5051912110				TOTAL		
					BALANCE	NEW FUNDS	GAIN/LOSS	EXPEND	BALANCE	GROSS INCOME	MINUS FEES	TRANSF INCOME/EXP		BALANCE	
					07/01/16	07/01/16		06/30/17	07/01/16			06/30/17		06/30/17	
1904	THOMAS, JANE	Cemetery	Stocks & Bonds	0.08%	594.46	-	24.24	-	618.70	53.88	23.83	(7.17)	(24.48)	46.05	664.76
1906	THOMPSON, ALEXANDER P.	Cemetery	Stocks & Bonds	0.30%	2,192.15	-	89.37	-	2,281.52	198.20	87.86	(26.43)	(90.27)	169.35	2,450.87
1944	THOMPSON, C.E.	Cemetery	Stocks & Bonds	0.16%	1,189.97	-	48.52	-	1,238.48	107.79	47.70	(14.55)	(49.01)	92.15	1,330.61
1902	THOMPSON, GEORGE H.	Cemetery	Stocks & Bonds	0.08%	594.46	-	24.24	-	618.70	53.88	23.83	(7.17)	(24.48)	46.05	664.76
1900	THOMPSON, MAXWELL	Cemetery	Stocks & Bonds	0.06%	445.93	-	18.11	-	462.04	40.45	17.80	(5.36)	(18.39)	34.61	496.65
2001	THOMPSON, PATRICIA	Cemetery	Stocks & Bonds	0.03%	238.16	-	9.08	-	247.24	4.59	8.92	(2.68)	(9.17)	1.66	248.90
1903	THOMPSON, VARGIE	Cemetery	Stocks & Bonds	0.09%	661.57	-	27.04	-	688.61	61.62	26.58	(8.00)	(27.31)	52.89	741.51
1900	TEDROW, PAULINE	Cemetery	Stocks & Bonds	0.03%	221.97	-	9.05	-	231.02	20.23	8.90	(2.68)	(9.15)	17.20	248.32
1904	TIEDMAN, AUGUST	Cemetery	Stocks & Bonds	0.12%	891.58	-	36.25	-	927.95	80.79	35.74	(10.75)	(36.72)	69.06	996.99
1904	TITUS, J.W.	Cemetery	Stocks & Bonds	0.16%	1,189.97	-	48.52	-	1,238.48	107.79	47.70	(14.55)	(49.01)	92.15	1,330.61
1906	TOWN, CHARLES W., SR	Cemetery	Stocks & Bonds	0.10%	791.02	-	28.59	-	729.61	63.55	28.10	(8.45)	(28.87)	54.53	783.93
1904	TOWN, LOUIS	Cemetery	Stocks & Bonds	0.06%	441.05	-	18.05	-	459.07	41.08	17.72	(5.33)	(18.21)	35.26	494.34
1904	TUFTS, LADDIE & WALTER	Cemetery	Stocks & Bonds	0.33%	2,378.02	-	96.94	-	2,474.96	214.94	95.31	(28.67)	(97.92)	185.66	2,658.62
1906	TUFTS, HORACE S.	Cemetery	Stocks & Bonds	0.16%	1,189.97	-	48.52	-	1,238.48	107.79	47.70	(14.55)	(49.01)	92.15	1,330.61
1901	TURANT, ZYGMIT	Cemetery	Stocks & Bonds	0.13%	967.80	-	39.46	-	1,007.26	87.71	38.80	(11.67)	(39.86)	74.98	1,082.24
1907	UTLEY, JANE M.	Cemetery	Stocks & Bonds	0.19%	1,366.37	-	55.71	-	1,422.08	123.74	54.77	(16.48)	(56.27)	105.76	1,527.84
2001	VAN HOLM, ELLY	Cemetery	Stocks & Bonds	0.05%	475.30	-	18.27	-	493.57	19.25	17.96	(5.40)	(18.45)	7.56	500.92
1904	VERRY, DAVID & DANIEL	Cemetery	Stocks & Bonds	0.08%	580.68	-	23.68	-	604.36	52.64	23.28	(7.00)	(33.92)	48.00	649.36
1905	VERRY, EDITH D.	Cemetery	Stocks & Bonds	0.98%	7,165.59	-	292.18	-	7,457.77	649.58	287.23	(86.42)	(295.12)	555.29	8,012.85
1905	VERRY, EDITH D., ESTATE	Cemetery	Stocks & Bonds	0.06%	457.78	-	18.67	-	476.44	41.35	18.25	(5.53)	(18.86)	35.51	511.95
1907	VTDAL, FELLEPE	Cemetery	Stocks & Bonds	0.31%	2,272.86	-	92.66	-	2,365.52	205.47	91.09	(27.41)	(95.59)	175.57	2,541.08
2001	WALDSCHMIDT, RUDOLPH	Cemetery	Stocks & Bonds	0.01%	59.54	-	2.27	-	61.81	1.15	2.23	(0.67)	(2.29)	0.42	62.23
1904	WALSIL, JAMES R.	Cemetery	Stocks & Bonds	0.24%	1,755.88	-	71.59	-	1,827.47	158.89	70.38	(21.17)	(72.31)	135.78	1,963.25
1907	WARNER, HERBERT	Cemetery	Stocks & Bonds	0.24%	1,785.87	-	72.73	-	1,858.60	161.41	71.50	(21.51)	(75.46)	137.94	1,994.54
1904	WASHLESKI, KENNETH	Cemetery	Stocks & Bonds	0.15%	1,069.77	-	43.62	-	1,113.39	96.91	42.88	(12.90)	(44.96)	82.84	1,196.22
1904	WASHLESKI, JOSEPH & MARY	Cemetery	Stocks & Bonds	0.23%	1,687.05	-	68.78	-	1,755.84	152.68	67.62	(20.34)	(69.47)	130.48	1,886.32
1906	WRENS, FRANCIS	Cemetery	Stocks & Bonds	0.16%	1,189.97	-	48.52	-	1,238.48	107.79	47.70	(14.55)	(49.01)	92.15	1,330.61



Town of Winchester, Cemetery Funds
MS-9 for Year Ending June 30, 2017

DATE	TRUST NAME	PURPOSE	HOW INVESTED	% OF TOTAL	PRINCIPAL - SUB - ACCOUNT #6051912110			INCOME - SUB - ACCOUNT #6051912110			TOTAL				
					BALANCE 07/01/16	NEW FUNDS	LOSS	BALANCE 07/01/16	Gross Income	Transf/ Mgmt Fees		BALANCE 06/30/17			
2000	WEEKS, RICHARD & MARY	Cemetery	Stocks & Bonds	0.10%	720.25	-	29.05	-	749.31	56.85	28.56	(8.59)	(29.35)	47.47	796.78
2001	WELCH, MICHAEL	Cemetery	Stocks & Bonds	0.43%	3,154.37	-	132.38	-	3,282.96	284.88	126.41	(8.03)	(129.88)	243.59	3,526.35
2002	WHIPPLE, THEODORE C. & ELIZABETH R.	Cemetery	Stocks & Bonds	0.03%	258.16	-	9.08	-	247.24	4.59	8.92	(2.68)	(9.17)	1.66	248.89
2004	WHITE, GEORGE & WHITNEY, ANNA	Cemetery	Stocks & Bonds	0.31%	2,294.07	-	95.52	-	2,387.60	207.38	91.94	(27.66)	(94.46)	177.20	2,564.79
2005	WHITE, JUDY	Cemetery	Stocks & Bonds	0.03%	212.82	-	8.19	-	221.00	6.21	8.05	(2.42)	(8.27)	3.57	224.57
2006	WHITLEY, HAROLD	Cemetery	Stocks & Bonds	0.03%	233.76	-	8.78	-	242.54	1.13	8.63	(2.60)	(8.87)	(1.70)	240.84
2007	WHITNEY, HEDI	Cemetery	Stocks & Bonds	0.03%	212.82	-	8.19	-	221.00	6.21	8.05	(2.42)	(8.27)	3.57	224.57
2008	WIBACK, META B.	Cemetery	Stocks & Bonds	0.04%	282.18	-	11.31	-	295.66	25.60	11.31	(3.40)	(11.62)	21.89	315.57
2009	WILL, BRUCE E.	Cemetery	Stocks & Bonds	0.01%	116.88	-	4.59	-	121.27	0.56	4.32	(1.30)	(4.44)	(0.83)	120.42
2010	WILLARD, FRANKLIN J.	Cemetery	Stocks & Bonds	0.11%	774.24	-	31.57	-	805.81	70.17	31.04	(9.34)	(31.89)	59.98	865.79
2011	WILLARD, HARRY R.	Cemetery	Stocks & Bonds	0.30%	2,192.11	-	89.37	-	2,281.48	198.19	87.86	(26.45)	(90.27)	169.35	2,450.83
2012	WILLARD, LULU	Cemetery	Stocks & Bonds	0.16%	1,189.97	-	48.52	-	1,238.48	107.79	47.70	(14.35)	(49.01)	92.13	1,330.61
2013	WILLARD, PAUL, JR.	Cemetery	Stocks & Bonds	0.16%	1,189.97	-	48.52	-	1,238.48	107.79	47.70	(14.35)	(49.01)	92.13	1,330.61
2014	WILLARD, PERCY H.	Cemetery	Stocks & Bonds	0.16%	1,189.97	-	48.52	-	1,238.48	107.79	47.70	(14.35)	(49.01)	92.13	1,330.61
2015	WILLARD, SAMUEL W.	Cemetery	Stocks & Bonds	0.16%	1,189.97	-	48.52	-	1,238.48	107.79	47.70	(14.35)	(49.01)	92.13	1,330.61
2016	WILLET, WILFRED F.	Cemetery	Stocks & Bonds	0.06%	423.66	-	17.29	-	440.96	38.89	17.00	(5.12)	(17.47)	35.31	474.27
2017	WILLEY, BRANNARD	Cemetery	Stocks & Bonds	0.08%	564.56	-	25.01	-	587.37	51.20	22.63	(6.81)	(23.23)	43.77	631.14
2018	WILLIAM WENNER	Cemetery	Stocks & Bonds	0.07%	546.64	-	20.11	-	566.75	(8.88)	19.77	(5.95)	(20.32)	(15.17)	551.58
2019	WILLIAMS, EVA L.	Cemetery	Stocks & Bonds	0.16%	1,136.66	-	46.35	-	1,185.01	102.87	45.56	(15.71)	(46.81)	88.01	1,271.02
2020	WILLIAMS, IDA	Cemetery	Stocks & Bonds	0.16%	1,189.97	-	48.52	-	1,238.48	107.79	47.70	(14.35)	(49.01)	92.13	1,330.61
2021	WILLIAMS, LAWRENCE E.	Cemetery	Stocks & Bonds	0.11%	774.24	-	31.57	-	805.81	70.17	31.04	(9.34)	(31.89)	59.98	865.79
2022	WILLIS, OSMER	Cemetery	Stocks & Bonds	0.16%	1,189.97	-	48.52	-	1,238.48	107.79	47.70	(14.35)	(49.01)	92.13	1,330.61
2023	WILSON, CORA	Cemetery	Stocks & Bonds	0.59%	4,294.59	-	175.05	-	4,469.65	387.62	172.10	(51.78)	(176.82)	351.13	4,800.77
2024	WILSON, FANNY	Cemetery	Stocks & Bonds	0.23%	2,378.04	-	96.94	-	2,474.98	214.94	95.31	(28.67)	(97.92)	183.66	2,658.64
2025	WILSON, HOLLY	Cemetery	Stocks & Bonds	0.08%	592.61	-	24.23	-	616.83	55.45	23.82	(7.17)	(24.47)	47.65	664.46
2026	WILTON, ALEX	Cemetery	Stocks & Bonds	0.13%	973.55	-	39.70	-	1,013.23	88.25	59.03	(11.74)	(40.10)	75.42	1,088.65
2027	WOOD, BERT F. & IDA S.	Cemetery	Stocks & Bonds	0.36%	2,620.52	-	106.83	-	2,727.35	256.79	106.02	(31.60)	(107.50)	202.32	2,929.67



Town of Winchester, Cemetery Funds
MS-9 for Year Ending June 30, 2017

DATE	TRUST NAME	PURPOSE	HOW INVESTED	% OF TOTAL	PRINCIPAL-SUB-ACCOUNT#65051912110				INCOME-SUB-ACCOUNT#65051912110				TOTAL		
					BALANCE	NEW	GAIN/	EXPEND	BALANCE	Gross	Mgmt	Trans/		BALANCE	
					07/01/16	FUNDS	LOSS	EXPEND	07/01/16	Income	Fees	Income Exp		06/30/17	
1993	WOOD, FRED	Cemetery	Stocks & Bonds	0.03%	222.25	-	9.08	-	231.33	20.64	8.95	(2.69)	(9.17)	17.71	249.85
1993	WOOD, JAMES & FLORENCE	Cemetery	Stocks & Bonds	0.06%	444.51	-	18.16	-	462.67	41.28	17.86	(5.37)	(18.53)	35.42	498.09
1995	WOODBURY, A.H.	Cemetery	Stocks & Bonds	0.30%	2,192.11	-	89.37	-	2,281.48	198.19	87.86	(26.45)	(99.27)	169.35	2,450.85
1995	WOODS, FRED, JR	Cemetery	Stocks & Bonds	0.16%	1,189.97	-	48.52	-	1,238.48	107.79	47.70	(14.55)	(49.01)	92.13	1,330.61
1917	WORDEN, HELEN	Cemetery	Stocks & Bonds	0.11%	802.04	-	32.70	-	834.74	72.68	32.15	(9.67)	(35.03)	62.13	896.87
1917	WRISTLEY, LOUIS	Cemetery	Stocks & Bonds	0.31%	2,272.86	-	92.66	-	2,365.52	205.47	91.09	(27.41)	(95.59)	175.57	2,541.08
1949	WYMAN, CHARLES N.	Cemetery	Stocks & Bonds	0.34%	2,310.16	-	107.35	-	2,612.48	726.85	100.60	(30.27)	(105.36)	193.82	2,806.31
2018	YOUNG, MARCIA	Cemetery	Stocks & Bonds	0.03%	217.10	-	8.25	-	225.35	3.03	8.09	(2.45)	(8.31)	0.38	225.71
2003	YOUNG, BETTIE M. & GALE, MARIE F.	Cemetery	Stocks & Bonds	0.16%	1,189.97	-	48.52	-	1,238.48	107.79	47.70	(14.55)	(49.01)	92.13	1,330.61
1961	ZABIELSKI, JOHN & NELLIE	Cemetery	Stocks & Bonds	0.11%	778.81	-	31.76	-	810.57	70.58	31.22	(9.39)	(32.08)	60.33	870.90
1961	ZABIELSKI, JOSEPH & ROSAMOND	Cemetery	Stocks & Bonds	0.11%	778.81	-	31.76	-	810.57	70.58	31.22	(9.39)	(32.08)	60.33	870.90
1979	ZACK, JOSEPH & MARY	Cemetery	Stocks & Bonds	0.19%	745.42	-	30.31	-	775.73	67.58	29.80	(8.97)	(30.62)	57.59	831.32
1993	ZACK, JOSEPH JR.	Cemetery	Stocks & Bonds	0.08%	555.63	-	22.70	-	578.34	51.60	22.32	(6.72)	(22.85)	44.28	622.61
1996	ZWOLINSKI, STEPHEN H. & BOLCA, A.	Cemetery	Stocks & Bonds	0.30%	2,192.10	-	89.37	-	2,281.46	198.17	87.86	(26.45)	(99.26)	169.35	2,450.79
Aug-11	TRUESDELL, BLANCHE	Cemetery	Stocks & Bonds	0.03%	210.14	-	8.09	-	218.23	6.25	7.95	(2.39)	(8.17)	3.64	221.86
Oct-13	ZITTA, EDWIN & KATHERINE	Cemetery	Stocks & Bonds	0.05%	420.27	-	16.18	-	436.45	12.50	15.91	(4.79)	(16.34)	7.28	445.73
Apr-11	MELESSI, LEONA	Cemetery	Stocks & Bonds	0.08%	630.41	-	24.27	-	654.68	18.75	23.86	(7.18)	(24.51)	10.91	665.59
Jul-16	SNAPP, CATHERINE & RICHARD	Cemetery	Stocks & Bonds	0.00%	-	100.00	3.16	-	103.16	-	3.57	(1.03)	(1.66)	0.88	104.04
Jun-16	HILLIARD, MARK & MICHELLE	Cemetery	Stocks & Bonds	0.00%	-	250.00	7.91	-	257.91	-	8.92	(2.57)	(4.15)	2.30	260.11
Jun-16	BRIGHAM, JEFFREY	Cemetery	Stocks & Bonds	0.00%	-	100.00	3.16	-	103.16	-	3.57	(1.03)	(1.66)	0.88	104.04
Jun-16	KULAS, STANLEY	Cemetery	Stocks & Bonds	0.00%	-	100.00	3.16	-	103.16	-	3.57	(1.03)	(1.66)	0.88	104.04
Jun-16	PIKE, LESLIE	Cemetery	Stocks & Bonds	0.00%	-	100.00	3.16	-	103.16	-	3.57	(1.03)	(1.66)	0.88	104.04
Jun-16	CURRIER, FRANK & ELAINE	Cemetery	Stocks & Bonds	0.00%	-	200.00	6.32	-	206.32	-	7.14	(2.06)	(3.32)	1.76	208.08
Jun-16	SHAW, BARRARA	Cemetery	Stocks & Bonds	0.00%	-	200.00	6.32	-	206.32	-	7.14	(2.06)	(3.32)	1.76	208.08
Jun-16	STARBY, PAULINE	Cemetery	Stocks & Bonds	0.00%	-	100.00	3.16	-	103.16	-	3.57	(1.03)	(1.66)	0.88	104.04
Jun-16	PLATZ, KRISTINA	Cemetery	Stocks & Bonds	0.00%	-	400.00	12.65	-	412.65	-	14.27	(4.12)	(6.94)	3.52	416.17
Jun-16	SECORE, PAMELA	Cemetery	Stocks & Bonds	0.00%	-	100.00	3.16	-	103.16	-	3.57	(1.03)	(1.66)	0.88	104.04



Town of Winchester, Cemetery Funds
MS-9 for Year Ending June 30, 2017

DATE	TRUST NAME	PURPOSE INVESTED	HOW % OF TOTAL	PRINCIPAL - SUB - ACCOUNT #5051012110				INCOME - SUB - ACCOUNT #5051012110						
				BALANCE 07/01/16	NEW FUNDS	GAIN/ LOSS	EXPEND	BALANCE 06/30/17	Gross Income	Mgmt Fees	Transf/ Income/ Exp	BALANCE 06/30/17	TOTAL	
				730,978.10	1,650.00	29,795.30	-	762,423.41	64,565.16	29,500.12	(8,814.42)	(30,069.92)	54,981.03	817,404.45
			100.0%											



Winchester Ambulance

Christopher J. Platz, NRAEMT
Captain

6 Parker St.
Winchester, NH 03470
603.239.6691 phone
603.239.8294 fax
ambulance@winchester.nh.gov

Town of Winchester Winchester Ambulance Department 2017 Annual Report

Your Winchester Ambulance department responds to calls within the Town of Winchester, including Ashuelot, and to surrounding communities if requested under mutual aid agreements. We respond 24 hours a day, 7 days a week, 365 days a year (including holidays). We are comprised of all volunteers who have taken National Registry Emergency Medical Responder, Emergency Medical Technician or Advanced Emergency Medical Technician courses. We contract with Diluzio Ambulance Service out of Keene for Paramedic intercept for calls that require Advanced Life Saving (ALS) skills and/or medications that our EMTs and AEMTs are not trained (or licensed) to perform or administer. Our department currently has two ambulances—40A1, is a 2003 Ford E350 ambulance and 40A2, is a 2009 Chevrolet C4500 model.

We would like to ask everyone to please be sure their house numbers are plainly marked and easily visible so we can find you in an emergency. If your house sits far off of the road, please be sure the driveway is also marked. There truly are times when minutes count and we don't want to waste them looking for an unmarked driveway or house. Please help us find you (or your loved ones) faster.

Throughout the years, our EMS neighbors in the Town of Richmond have been a huge part of our Winchester EMS family. As many of them were available to cover calls during the day, they were a large part of our department. Sadly, many of them have retired over the last few years, and the last one still running with us is retiring this year. We don't know where we would have been without their willingness to help out and their dedication to the folks of Winchester. We'd like to thank Terri O'Rorke, Cookie Nelson, Laureen Haynes and last, but most certainly not least, Buzz and Lolita Shaw for their many, many hours of service with the Winchester Ambulance!!! They are all truly dedicated folks to who we owe a tremendous debt of gratitude.

We'd like to say thank you to those who continue to support us in our efforts to provide the best emergency care we can for all of you. In the 30+ years that I have been part of the town's EMS family, we have gone from simply transporting patients with little in the way of lifesaving equipment and medications and *hoping* they get to the hospital alive, to having the capabilities, knowledge, medications and technology that is quickly becoming the equivalent to a mobile emergency room.

It is our privilege to serve you and while we are sorry you, or a loved one, may need our services, we are deeply honored to be able to continue to provide assistance in your time of need. Thank you for continuing to allow us that privilege.

And lastly, I would like to personally say thank you for your ongoing support for your ambulance. At the end of this year I will be retiring as Captain of the Ambulance Department, and going back to my original role of AEMT and mentor to the younger EMTs. I have enjoyed being able to lead this department for many years, and it is now time to turn the reins over to the younger officers. Please continue to give them your unwavering support, as you have done for years, and help us continue to grow into the best ambulance service we can be. Thank you.

Sincerely yours,

Christopher J. Platz, NRAEMT

Ashuelot River Local Advisory Committee

Washington Lempster Marlow Gilsum Sullivan Surry Keene Swanzey Winchester
Hinsdale

2017 Annual Report

The Ashuelot River Local Advisory Committee (ARLAC) was established in 1994, one year after the Ashuelot River was enrolled into the NH Rivers Management and Protection Program. Members are nominated by local municipal officials and appointed by the Commissioner of the NH Department of Environmental Services (DES).

The **Ashuelot River Water Quality Monitoring Program** continued for its seventeenth season, in conjunction with the NHDES Volunteer River Assessment Program (VRAP). ARLAC members, working with community volunteers, participated in a spring training session, leading to monthly sampling May through September. The Ashuelot River is classified as "Class B" meaning it is considered suitable for fishing, swimming and other recreational uses.

- We sampled 11 sites along the River's 64-mile length, and 3 sites along the South Branch in Swanzey.
- We obtained E. coli samples from June through September and Total Phosphorous samples in August and September.
- The cost of lab analyses was covered by contributions from Conservation Commissions along the River and NHDES. A generous donation from the Filtrine Manufacturing Company enabled the purchase of new pH meters.
- Over 135 hours were logged by 18 volunteers. New volunteers are always welcome!
- A quick look at this year's results:

E. coli: most samples met the "Class B" level for surface waters with values well below 100 MPN/100 ml from Washington downstream to the Stone Arch Bridge in Keene. At Rte 101 and downstream there were higher numbers especially in August when we had a heavy rain. September sampling showed Class A levels throughout. Numbers are frequently high after heavy rains and increased run-off.

pH levels: results continue to be acidic with most readings below the standard of 6.5, especially in the upper reaches of the Ashuelot north of Keene.

Total phosphorous: Generally samples showed low levels, but a single high reading was obtained in Marlow in September.

Dissolved oxygen, chloride, turbidity and specific conductance remained within the standard with specific conductance increasing from Keene and downstream.

As mandated by DES, **ARLAC reviews and comments on state permit applications** within the river corridor that have potential impacts on the river. Included this year were ten Wetland or Shoreland projects in the towns of Washington, Marlow, Surry, Swanzey, Winchester, and Hinsdale. We continue to follow the progress and reports regarding the West Street Dam and proposed hydro station in Keene, and have begun the review for FERC recertification of Nash Mill Hydro in Marlow.

We strive to educate ourselves on a broad array of issues associated with the river and its watershed. We hope to be a resource that works well between the interests and concerns of the citizens in the watershed and State authorities. Members participated in the state LAC annual workshop and regional and state-wide meetings covering topics such as NH Instream Flow Protection rules, DES listed impaired rivers, and flood resiliency and stream restoration. Members also viewed a Trout Unlimited educational video on "Basic Stream and River Functions". College student projects offered useful insights about the river and its habitats. We reviewed a report on the pH and conductivity graphs by a NHTI student. We also reviewed research done by KSC students on wildlife corridors along the Ashuelot in Keene and Swanzey. Dr. Denise Burchsted presented student obtained data on microplastics in the river.

19 Spring St., Swanzey, NH 03446, (603) 352-0987

The **Annual River cleanup** took place September 15 and 16 in conjunction with the Connecticut River Conservancy's Source to the Sea Clean-up. ARLAC co-sponsored the event with the Cheshire County Conservation District and the City of Keene. 76 volunteers collected over two tons of trash in Marlow, Keene and Swanzey.

We continue to have a Facebook presence as the *Ashuelot River Local Advisory Committee*. River monitoring data can be viewed at des.nh.gov/organization/divisions/water/wmb/vrap/ashuelot/index.htm. E. coli results are posted during the monitoring season at www.ctriver.us.

ARLAC meets the third Tuesday monthly at 7 P. M. at the Keene Public Library. We invite citizens and town officials to contact their local ARLAC representatives with any concerns or interest in participating as a town representative.

Respectfully submitted,
Barbara Skuly, Chair

2017 membership: Gus Merwin & Carl MacConnell, Marlow; Pablo Fleischmann, Gilsum; John Davis, Surry; Jim Holley & Eloise Clark, Keene; Barbara Skuly, Swanzey; Paul Hubner, Winchester.

19 Spring St., Swanzey, NH 03446, (603) 352-0987



2017 CEMETERY REPORT

The grass just wouldn't stop growing this season and never did dry up which meant little time was available for special projects. We did, however, manage to get some repairs made to the back pit road fencing as well as some painting of the fence in that same area.

We began the task of removing and trimming (where possible) overgrown and dying shrubbery. This project will continue in the spring.

There were the average number of burials.

Respectfully submitted,

Sherry P. Willard
Sexton



CHESHIRE COUNTY
Finance Department
33 West Street
Keene, NH 03431
603-355-3036
TTY Access 1-800-735-2964

December 29, 2017

Town of Winchester
PO Box 25
1 Richmond Road
Winchester, NH 03470

Dear Board of Selectmen:

You should have recently received your 2017 county tax bill. As we have done in the past, we are providing information specific to your municipality to explain how the County taxes are allocated.

The formula for Winchester's portion of county taxes is based on the town's percentage of equalized valuations including utilities to the overall total equalized valuations for all Cheshire County municipalities. For example, using the data from the information below, Winchester's equalized valuations for 2017, of \$231,232,849 is 3.3555% of the total equalized valuations in Cheshire County of \$6,891,114,008. That percentage is then applied against the total dollar amount of taxes to be raised.

The process described above is a calculation performed by the Department of Revenue Administration after they have received all valuations from the Towns in Cheshire County and the City of Keene and the total amount of taxes to be raised from Cheshire County each year. It is from the DRA's certified Tax Apportionment that the County produces the bills.

Cheshire County Tax Allocation for the Town of Winchester for 2015-2017:

	<u>2017</u>	<u>2016</u>	<u>2015</u>
Total Cheshire County Equal Valuations	\$6,891,114,008	\$6,794,170,166	\$6,835,142,967
Winchester's Equalized Valuation including Utilities & Railroads*	\$231,232,849	\$265,834,819	\$266,345,960
Winchester's % Proportion to County Tax	3.3555%	3.9127%	3.8967%
Total Cheshire County Taxes	\$24,281,016	\$23,898,375	\$23,432,396
Winchester's Apportionment of County Budget	\$814,755	\$935,069	\$913,093

*DRA uses prior year Equalized Valuations to allocate current year County Taxes.

If you have additional questions regarding this process, please contact the Department of Revenue Administration for further information.

Sincerely,

Sheryl A. Trombly, Finance Director



The Community Kitchen

37 Mechanic Street, PO Box 1315
Keene, NH 03431
Phone: 603 352 3200 Fax: 603 355 0179

2017 Report to the Town of Winchester and 2018/2019 Budget Request

Mission Statement

The Community Kitchen, Inc. is a not-for-profit direct service United Way Agency providing healthy and nutritious hot meals, take-home food boxes, education and advocacy to low and moderate income men, women and families with children in the Monadnock Region.

For 2018 The Community Kitchen is requesting an appropriation of **\$16,000** to continue to provide food to those in need of our services who are residents of Winchester.

Our Pantry Program distributes take home supplemental food boxes on Wednesdays from 12:30pm to 5:30pm and Thursdays from 11:30am to 4:00pm. Each box provides approximately three meals per day for three days for each member of the household. Computerized and paper records are kept of family names, number of people, street addresses, income and age. Each family or individual coming in for the first time must fill out a form required by the USDA, and provide back-up documentation for all of the above information.

We are committed to providing the best possible food for our clients and following this are delighted with the continued success of our Gleaning Program which continues to bring farm and garden fresh produce into our Programs. Since its inception in 2013, over 150,000lbs of fresh fruits & vegetables have been collected. Fresh fruits and vegetables are an important, but expensive, part of a family's shopping bill and we are committed to guiding our clients to take the fresh produce and are pleased to be working with Keene State Dietetic Interns again. This year researching recipes, cooking dishes and offering samples during Pantry distribution. This has proven to be very successful and encourages clients to try new recipes with produce they might not be familiar with. We schedule them to work with the staff and volunteers preparing the evening meal, serving the evening meal, preparing the food for distribution through the Pantry, and also schedule a lengthy meeting with the Executive Director to discuss how the funding is found for the programs offered by The Community Kitchen.

We are continuing to work with other agencies, building relationships, sharing knowledge and trying to engage volunteers and clients to gain more from their connection with us. We also act as host for the Monadnock Food Coalition, which endeavors to provide Thanksgiving and Christmas/Holiday boxes to other pantries within Cheshire County, social service agencies and other agencies serving the low income population. We send out a separate mailing to raise funds and buy food that is only used for the Holiday distribution. In 2016, we were able to provide the majority of food needed for Thanksgiving for the Coalition Pantries and Agencies through this program. For the December Holiday we provided food for participating agencies, but sent checks with remaining funds from the separate mailing to Pantries within the Coalition. We were able to help 1,569 extra families within Ashuelot, Keene and Swanzey Head Start, Gert's Pantry (Swanzey), Helping Hands of Troy, Joan's Pantry (Chesterfield), Jaffrey Food Pantry, Rindge Food Pantry, Richmond Youth Fellowship Food Pantry, Keene Day

Care, Charlestown Food Pantry, the Fall Mountain Emergency Food Shelf, HCS (Keene) and Rise for Baby and Family - to provide Holiday food boxes to families who wouldn't have been able to have their own celebration. It is our plan for 2017 to distribute checks with funds raised from the Coalition mailing to Food Pantries for both Thanksgiving and Christmas. Holiday food will be provided to area agencies.

FINANCIAL INFORMATION:

Total Unduplicated Winchester/Ashuelot Residents in 2016: 246
Total Unduplicated Winchester/Ashuelot Residents **thus far*** in 2017: 195
Total Meals in Food Boxes distributed to Winchester/Ashuelot Residents in 2016: 21,951
Total Meals in Food Boxes distributed to Winchester/Ashuelot Residents **thus far*** in 2017: 17,739

The actual cost of Pantry meals provided to Winchester/Ashuelot residents by The Community Kitchen for 2016 was \$30,731.40 and up to and including November 30th, 2017 the total is \$24,834.60. We arrive at the cost of a meal by dividing the amount it cost to run the Kitchen by the total number of meals served during the year – we served a total of 445,039 meals in 2016 and our expenditure was \$672,742.00. Therefore our cost of a meal distributed through our Pantry Program is approximately \$1.40. The food we distribute is donated from local retailers, restaurants and wholesalers and obtained through the donation program of the NH and VT Food Banks. We also purchase from sources such as the purchase programs of NH and VT Food Banks and through local wholesalers and supermarkets. We are finding that salvaged food is diminishing consequently we are having to buy more food, particularly protein.

The Community Kitchen serves a free, open to all dinner Monday through Friday from 5:00pm to 6:20pm and a lunch on Sundays from 11:00am to 12:00pm. Meals are prepared by a volunteer crew under the supervision of the Hot Meals Coordinator. Menus are planned after salvaged food is picked up at supermarkets, restaurants and bakeries. We offer as balanced a meal as is possible and no Town funds are requested for this program.

For additional information, please visit our website at www.thecommunitykitchen.org or contact the Kitchen directly as tours of the facilities are always available and show the scope of our work, especially on a distribution day. I would be happy to speak with the Selectmen at any time.

Respectfully submitted,

Phoebe Bray

Executive Director

pbray@thecommunitykitchen.onmicrosoft.com

* Numbers are from January 1st-November 30th, 2017, historically we experience an increase in the first winter months and around the Holidays.

Conant Public Library

Librarian's Report 2016-2017

Fiscal Year

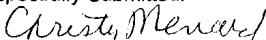
Circulation Figures:	Adult Fiction & Non-Fiction	3,981
	Juvenile Fiction & Non-Fiction	2,158
	Video, Audio, DVD	3,224
	Interlibrary Loan	1,066
	Young Adult	198
	Computer Use	686
	Digital files (audio & text)	1,824
	Misc. (graphics, magazines, passes)	515
Collection Size:	Added Adult Fiction	244
	Added Adult Non-Fiction	171
	Added Young Adult	17
	Added Video, Audio, DVD	249
	Added Juvenile Material	243
	Added Graphics & misc.	17
	Total Discarded	165
	Current size of collection (approx.)	19,300

The theme for this summer was "On Your Mark, Get Set, Read" and 97 kids and 43 adults joined to read a total of 2,412 books. All participating received a gift certificate to be used at Keene Toadstool Bookshop. Hex bugs (battery operated) were raced in Lego created mazes. Our bulletin board showed all children readers with a button with their name. A 3D printer Makerspace Party provided an opportunity for attending children to create an object through 3D software and to print their creations (miniature versions to be sure).

Our library received a major facelift this year with new rugs (beautiful blue) and finished hardwood floors. These changes made a significant improvement to our appearance. We also added a new book return out back. A beautiful bright blue with library graphics.

We said goodbye to our longest active volunteers, Bill & Jane Pearre. They were responsible for our book sales for over ten years. We wish them the best of luck in their new home..

Respectfully Submitted:


Christy Menard, Library Director

CONANT PUBLIC LIBRARY
 111 Main Street, Winchester, New Hampshire 03470
 July 1, 2016 – June 30, 2017

INCOME

Town Appropriation	\$ 85,500.00
Book/DVD Replacement	53.88
Book Sales	1,483.44
Copier Income	369.25
Edith Atkins Bequest	15,000.00
Fines	450.70
Library Donations	90.05
Museum Donations	48.90
Interest Earned	5.52
Membership Dues	60.00
Trust Funds Earnings	12,371.30
VHS / DVD Sales	14.00
Other Income	361.02
Total Income	<u>\$115,808.06</u>

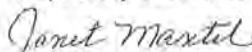
EXPENSES

Audit	550.00
Bank Fees	25.74
Book Replacement	60.94
Books	9,638.07
Computer	4,770.43
Custodial Supplies	156.56
Electricity	2,052.51
Fees/Professional Dues	40.00
Furniture & Equipment	7,606.06
Insurance	5,398.00
Library Supplies	247.84
Magazines	728.11
Maintenance & Repair	10,948.38
Multimedia/DVD	988.23
Office Supplies	992.72
Oil	2,983.12
Organ Concert	100.00
Other Miscellaneous Expenses	50.17
Over / Under Petty Cash	480.28
Payroll Expenses	65,791.58
Postage	325.38
Programs	2,121.06
Telephone	1,532.40
Unemployment Comp.	25.00
Water & Sewer	372.25
Total Expense	<u>\$117,984.83</u>

OTHER ASSETS

Investments at Charter Trust (as of 6/30/17)	\$415,844.11
--	--------------

Respectfully Submitted,



Janet Mantel
 Conant Public Library
 Board of Trustees, Treasurer

Winchester Conservation Commission Annual Report

Our Mission is to ensure the proper utilization and protection of our natural resources and the protection of the watershed resources of Winchester.

The Conservation Commission (WCC) has had a very busy year working with Town Boards on many projects that impact our mission statement and the Master Plan of Winchester.

The WCC actively researched the proposed Ridgeline Shooting Range proposal and listened to the concerns of Winchester citizens. As a result, the WCC voted to request that the Zoning Board not grant the required variance that would allow the project to proceed, providing information to the Zoning Board that the proposed firing range did not meet with the Town Master Plan or the Mission Statement of the WCC.

The WCC continues to complete and document inspections of all the properties owned or managed by the WCC to ensure that all deed requirements are being met. WCC members continue to visit properties, taking photographs, walking property lines and documenting information related to maintaining deed requirements. The most recent property inspected was the Gunn lot. WCC members hiked the property where they found a number of large glacial boulders.

WCC member Paul Hubner has continued his work this year to improve and maintain many of the properties owned and managed by the WCC. Paul spent a great deal of time at Gardiner Mountain where folks are now increasingly able to enjoy the trails. The WCC is grateful to Paul for his hard work and effort. WCC members also continue to volunteer their time to protect our natural resources and provide access to our many properties.

This year the WCC gratefully received from the Hearne family a donation of 24.6 acres of land on Pudding Hill. The family has requested that the land be used for recreation and education. The WCC worked with the family to create the deed to honor their wishes and will establish a Forest Management Plan to honor their request that there be no logging of the property. Signage was created to honor the wishes of Catherine "Granny" Hearne. The WCC hopes to develop trails to provide visitors with access to this beautiful area. The property is on Wheeler Mountain and offers excellent views of Mount Monadnock.

The WCC continued to work with the State and the Forest Lake Association to address the serious issue of milfoil management at Forest Lake. The WCC met with Dave Johnson of the Forest Lake Association and vieweo his slide presentation on the extent of the milfoil in the lake. The WCC agreed to continue to share in the cost of the treatment and to work with the State and the Lake Association to determine causes and sustainable ways to prevent and eliminate milfoil at Forest Lake.

The WCC has done a wildlife habitat and timber stand improvement cut at Meeting House Hill with the same type of cut soon to take place at Musterfield Park. The cut at Musterfield Park will benefit wildlife habitat as well as clean and open up the Park for better use and safety of the area. A third cut is scheduled by Eversource to clean under the power lines by Pulpit Falls. The WCC has been working with Eversource to minimize cutting in and around the sensitive area of Pulpit Falls.

This year the WCC has devoted a large amount of time and effort to work with the Winchester Economic Development Corporation (WEDC) and Town Boards on the proposed Stone Mountain Industrial Park. The WCC has been closely involved in finding the most successful way to develop the area while protecting and preserving Musterfield Park, the Cemetery and the area around Lily Pond. The WCC will continue this effort in the upcoming year.

Along with major projects, the WCC has continued to serve the Town by responding to requests to investigate any issues related to wetlands violations or other DES related issues and continues to advise Town Boards where requested on any environmental matters and is available to Winchester residents to address matters related to our environment and our natural resources.

Gus Ruth, Chairperson
Bonnie Leveille, Secretary
Ben Kilanski, Treasurer

Members: John Hann, Jon Baldvins, Miriam Johnson, Norman Sims, Tom Turant, Joe Faloretti, Paul Hubner, Ken Cole, Jim Ammann, Irene Ruth



DEPARTMENT OF VETERANS AFFAIRS
Veterans Affairs Medical Center
215 North Main Street
White River Junction, VT 05009
866-687-8387 (Toll Free in New England)
802-295-9363 (Commercial)

January 29, 2018

Dear Veteran,

The White River Junction VA Medical Center is attempting to contact all Veterans in our catchment area of Vermont and New Hampshire who are not enrolled or are enrolled and no longer utilizing our services. If you currently receive our services, please pass this note on to a Veteran who may benefit.

We offer a wide variety of services including assistance to Veterans. We are able to help those who are homeless or unemployed, and also offer high quality healthcare for both primary care and a variety of specialty care options. We have a robust mental health department offering one-on-one counseling, peer support, group sessions, and more. There is a designated treatment area for our women Veterans at the Women's Comprehensive Care Clinic; a safe space.

The White River Junction VA Medical Center has seven community based outpatient clinics. They are located in Bennington, Rutland, Brattleboro, Newport and Burlington, Vermont; in New Hampshire we offer services in Keene and Littleton. We are here to serve all Veterans! Please do not hesitate to contact us, if for no other reason than to register/enroll with us, in case of future need.

Our eligibility office in White River Junction can be reached at 802-295-9363, extension 5118. A single form - VA form 10-10EZ - and a copy of the DD214 is all that is needed.

The American Legion, Disabled American Veterans and the Veterans of Foreign Wars have full time Service Officers that are knowledgeable about our programs. These independent organizations serve all Veterans, including nonmembers, in processing disability and pension claims. They can be reached in White River Junction at:

American Legion	802-296-5166
Disabled American	802-296-5167
Veterans of Foreign Wars	802-296-5168

Thank you for your service to our nation. On behalf of the White River Junction VA Medical Center team, we look forward to serving you.

Sincerely,

Matthew J. Mulcahy
Acting Medical Center Director

Bennington CBOC
186 North Street
Bennington, VT 05201
(802) 440-3300

Brattleboro CBOC
71 GSP Drive
Brattleboro, VT 05301
(802) 251-2200

Burlington CBOC
128 Lakeside Avenue
Burlington, VT 05401
(802) 657-7000

Littleton CBOC
264 Cottage Street
Littleton, NH 03561
(603) 575-6701

Rutland CBOC
232 West St
Rutland, VT 05701
(802) 772-2300

A MEMBER OF THE VA NEW ENGLAND HEALTHCARE SYSTEM
Visit us at our web site <http://www.vision1.med.va.gov/wrj/>

Ellen Lambert Murphy Memorial Community Center Annual Report FY 2016-2017

The Ellen Lambert Murphy Memorial Community Center would like to express its gratitude and appreciation to our voters and taxpayers for generously giving us subsidies for our youth recreation and adult health programs. This report is only a small portion of what goes on here at the ELMCC, we are hopeful that we met your expectations.

Behind the scenes we have two boards. Board of Incorporators and Board of Trustees, these members donate their time, ideas and management to the ELMCC's three employees who help materialize it to the best of their ability. Mike Rurka is our new maintenance man. He has hopped on board with an energetic attitude and an excellent eye for detail. Wayne Bruhmuller, is the Sports Director, he is doing an amazing job with the youth sports, even adding more to the program list to keep them active and healthy. Michelle Campbell, Facilities Director, has been running the office and vacation camps. It has been an exciting and challenging year for me and loving every bit of it. Always let us know how we are doing; we appreciate your guidance and are here for you.

Wayne increased the number of participants in all the sport programs. His passion and drive has been well received from parents and children and because of that, we have more volunteers to coach, assistant coach, umpire, referee and be team parents. Fall Soccer had nearly 100 players from K-6th grades. Spring Baseball close to 50 players from K-6th grade. Summer Hoops, a popular 6 week basketball program in the summer, had 25 players from ages 16 to adult. Youth Firearm Safety, a new program collaborated with Cheshire County Fish & Game, had 20 participants. There were about 24 volunteers who helped with the programs. Kiwanis also donated for end of season ceremonies for Soccer and Baseball.

Vacation camps are not just about having fun. It is also about building the children's self-esteem, expanding their ability to try new things and teaching them many different skills to help cope in this hectic world of today. I enjoyed seeing the campers smile, laugh, their excitement when they achieved what they thought they couldn't and share moments in their memories that will stay with them forever. February Fun Week, besides having our 19 campers, we opened the doors for the public to join in on the entertainment during the week. We had magicians, mimes, and Mad Science all grace our stage. The children were engaged and well behaved for our visitors. Granite Gorge tubing was our outing, beautiful sunny day filled with happy smiling faces flying down the hill. April vacation was based on Earth Day, I mingled in many off site trips, a day of litter clean up, a guest speaker and also an expert kite enthusiast came and built kites and showed the children how to fly them. A few of the trips included Beneski Museum of Natural History, Bassett Planetarium, Eric Carle Museum, and Six Flags of New England. Almost 30 campers enjoyed cooking, using flowers to paint with Kathryn's Florist and lots of games were played. I had about 18 friends who volunteered and two of ACCESS' employees, Dan and Asher who helped our camps be successful and memorable. Summer Camp we collaborated with ACCESS. Each day campers were able to choose what they wanted to do. One day out of each week, an offsite trip such as; Cheshire Fair, Upper Valley Aquatic Center, Candia Springs Adventure Park and Montshire Museum were enjoyed by on an average of 34 youth per week for 8 weeks. Daily trips to Forest Lake for swimming and once a week rock-climbing outing to the YMCA added more pleasure to our energetic younglings.

Bowling Leagues, we have only one right now. Please contact us if you and your friends would like to get a league started or would like to join the Tuesday AM League.

Our facilities have rental spaces for whatever kind of private function. From the huge auditorium to the smaller spaces, as the Ruth Coffin Room and, of course, the ever popular, 4 lane bowling alley, are always available for reasonable rates. Rentals help ensure us to pay our operating costs, insurance, utilities, upgrades, and maintenance of the buildings and land. Thank you to all our rentals in the last year, it was magical to see how you transformed the spaces into your own works of art. Our website has more details: www.elmcccenter.org. Other organizations we help support are: Mt. Pisgah Sportsman's Club, Kiwanis, Girls Scouts of the Green and White Mountains, Boy Scouts of America, MDS, MFS, Home HealthCare, Winchester's Women's Club, Picklefest, Jen Lyman's "Bootcamp", Cheshire County Fish & Game, Tri-State Dance Club, ACCESS, PTA, Ashuelot Headstart and many more.

When the athletic fields are not in use by our programs, you are more than welcome to use the grounds and court for your family and friends gatherings. The ELMCC remains open year around for the community. Please be courteous and clean up afterwards. Help us keep our community center beautiful and clean. "If you see something, say something". The Ellen Lambert Murphy Memorial Community Center wants the best for everyone, so please enjoy Governor Frances Parnell Murphy's gift to his beloved communities; Winchester and Ashuelot. Again, thank you all very much for helping us serve you and yours in the year 2016-2017! Be sure to stop in and greet us, if you haven't already.

Respectfully Submitted,
Michelle Campbell ELMCC Facilities Director

**"I hereby dedicate these grounds, these buildings to the encouragement of the eternally glorious arts of design, of music, of drama and the practical handicraft; to the fostering of community ideals and community action; to the development of wholesome sports and recreation; to the dissemination of a spirit of neighborliness, of tolerance in opinions, of civil enterprise and good citizenship."
~ Gov. Frances Parnell Murphy 1938**



EMERGENCY MANAGEMENT REPORT

Our mission statement for 2018 is to strengthen our ability both effectively and efficiently to prepare for, respond to, and mitigate emergencies and disasters that our Town and local area may have going forward.

The year 2017 has been another busy year and a learning process for the Emergency Management Team. The team has been vigilant in checking on weather related issues such as trees and wires down, high water problems and power outages across the area.

One of our main objectives is to respond to all nature or man-made hazards. The continued support and co-ordination of our Local, State and Federal Agencies play a critical role in the safety of our Town. We have been attending training sessions in Concord sponsored by the State and FEMA.

The Hazard Mitigation plan and Emergency Management Plan have been updated and is kept at the Selectmen's office at the Town Hall.

We continued our working relationships with the school, the day care centers, nursing homes, police, fire, ambulance, highway departments and Town Officials.

The Emergency Management team and the ELMM Community Center, has continued in a partnership so that the ELMM Community Center may be used as an emergency shelter when needed. Along with the ELMM Community Center, the Winchester School, the Winchester Fire Station as well as the Winchester Town Hall are all set up for emergency.

If an emergency shelter is needed, information will be provided to the citizen at the time of the event.

The Emergency Management Team would like to thank all department heads, employees and volunteers for their continued help and support throughout the year.

Respectfully Submitted;

Richard LaPoint
Emergency Management Director


Herbert Stephens
Emergency Management Assistant

WINCHESTER FIRE DEPARTMENT

6 Parker Street • Winchester, New Hampshire

Barry Kellom, Fire Chief

1 Richmond Rd • Winchester, New Hampshire 03470

Voice: (603) 239-6691



To the Citizens of Winchester,

It has been a very busy year for the Winchester Fire Department. We continue to make strides towards making the department one that our citizens can be proud of and feel safe with. In August our new Pierce custom pumper was delivered after a year of designing and planning. The entire department participated in a training on how to operate the truck to its full capacity. We are very grateful to the taxpayers for voting this truck in, as it was a necessary addition to our fleet.

We have had four members of the department complete a Firefighter 1 training. This training is imperative to the safety of the fire fighters and ensures that our citizens are in the hands of well-trained members in case of an emergency situation.

We continue to look for trainings that will assist us in learning and keeping up with any new procedures or equipment that may benefit Winchester.

As always I want to remind everyone to check for working smoke detectors, carbon monoxide detectors, and change the batteries when you change your clocks for daylight savings time.

Also, remember to keep your house number clear and visible so that an emergency service personal can find your home quickly and effectively.

Thank you for your continued support of the Winchester Fire Department and we look forward to continuing to provide quality service to the citizens of Winchester.

Respectfully Submitted,

Chief Barry Kellom

Calls for Service December 2016-December 2017

Structure Fire	2
Smoke Investigation	10
Alarm/CO	25
Boiler problem	1
Vehicle fire	7
Brush Fire	3
LP Gas	2
Auto Accident	32
Rescue/ Assist Ambulance	33
Electrical problem	1
Mutual aid	24
Oil/Gas spill	5
Service call	9
Trees/wires	20
Water Rescue	1
Traffic detail	1
Search	3
Order Investigation	4
Landing Zone	3
Appliance issue	1
Non-Permit burn	5
Plane crash	1
Assist other agency	5
Fire works	1



WINCHESTER HIGHWAY DEPARTMENT

14 FOREST LAKE ROAD * WINCHESTER, NH

Dale Gray, Superintendent

1 Richmond Road * Winchester, NH 03470

Voice(603)239-4811 * Fax (603)239-4212

Annual Report

This past winter we had a total of 95" of snow measured at the highway dept. and 11 Sleet/freezing rain events which resulted in treating the roads 30+ times throughout the winter. The amounts of materials used for this were 758 tons of rock salt and 3000 yard of winter sand.

The big project for this past year was the total reclamation of approx.. 9500 ft. of the old Chesterfield Rd. starting at the Pisgah state park entrance to the upper Clark rd. intersection, the road was ground up, gravel added where needed, replaced the old rotted galvanized culverts with new plastic culverts, lined the drainage ditches with 7" ledge on the steep hills to keep from washing out and paved a 2" base course and a 1" top course, a much needed project for sure. I would like to thank everyone for their patients during this project.

We did quite a bit of overhead tree trimming on forest lake Rd., Scotland Rd., Old Scotland Rd. Pudding Hill Rd, Mechanic St., Michigan St., as well as taken down large dead trees across from the highway Dept., the transfer station, Howard St.

We purchased our own line stripping machine this year so we now paint all of our parking Stalls crosswalks, stop line, etc. on our streets now instead of contracting this out.

These are some of the regular maintenance projects that have been done

Four weeks of roadside mowing, sweeping streets sidewalks and parking lots in the downtown areas. Replenished the stockpile of winter sand and crush gravel from our own gravel pit saving thousands of dollars. Grading gravel roads and cleaning drainage ditches is a never ending task. Our battle with the beavers continues.

Assisting the wastewater Treatment facility, Water Dept., Town Beach Transfer Station and Town Hall, etc.

As always if anyone has any concerns regarding our roadways or any other Highway Department Issues please contact me at 239-4811 or send an e-mail at dgray@winchester.nh.gov. The Highway personnel and I appreciate your continued support.

Respectfully submitted

Dale R. Gray

Highway superintendent



Home Healthcare, Hospice & Community Services
 Report to the Town of
WINCHESTER
 2017
 Annual Report

In 2017, Home Healthcare, Hospice and Community Services (HCS) continued to provide home care and community services to the residents of Winchester. The following information represents HCS's activities in your community during the past twelve months.

Service Report

Services Offered	Services Provided
Nursing	1,281 Visits
Physical Therapy	763 Visits
Occupational Therapy.....	329 Visits
Medical Social Work	161 Visits
Home Health Aide	818 Visits
Chronic Care	613 Hours
Health Promotion Clinics	112 Hours
Age in Motion.....	85 Sessions
Meals-On-Wheels.....	7,311 Meals
Healthy Starts Child Health and Prenatal Care.....	249 Hours

Total Unduplicated Residents Served: 253

Financial Report

The actual cost of all services provided in 2017 with all funding sources is \$658,128.00. These services have been supported to the greatest extent possible by Medicare, Medicaid, other insurances, grants and patient fees. Services that were not covered by other funding have been supported by your town.

For 2018, we request an appropriation of \$31,000.00 to continue to be available for home care services, and an appropriation of \$5,261.00 for the Meals-On-Wheels program.

We invite Winchester residents to visit our website at www.HCSservices.org for more information about our services. Thank you for your support.

Susan Ashworth
 Director of Community Relations

LAND USE DEPARTMENT ANNUAL REPORT 2017
(Planning Board, Zoning Board of Adjustment, Code Enforcement, Building Inspection, & Health Office)

Planning Board:

The board accepts and decides on applications for subdivision, site plan reviews, earth excavations, boundary line adjustments and lot mergers. The board is available for consultations and encourages a meeting with the board prior to any potential development.

The Master Plan was updated this year. The Southwestern Regional Planning Commission assisted the board in updating the Housing & Population, Transportation, and the Economic Development sections. A new section, Energy was included. The board recommends residents read these sections. In these sections you will find where the town achieved many goals for the overall betterment of Winchester. For example: Infrastructure improvements such as sewer, road, sidewalks; amendments to the Zoning Ordinance to permit Accessory Dwelling Units, decrease in poverty rates, new development, the formation of the Winchester Economic Development Corporation, and working towards becoming more energy efficient. Included are also new goals for the coming years for more infrastructure improvements, promotion of solar energy, and economic development.

The members of the board are Brooke Sharra (Chairman), Gus Ruth (V. Chairman), Mike Doherty, Christy Davis, Kim Carl, Dean Beaman (alt), Chris Rurka and Herbert Stephens (Selectmen's rep). There are alternate positions open if you are interested in joining the board. The board meets the first and third Monday of the month at 7pm if there is business.

This year the board acted upon: Consultations- 1, Site plan-2 approved, Subdivision- 1 approved, Boundary line adjustment- 1 approved, Lot merger- 1 approved, and Earth excavation- 3 renewed.

You may reach the Land Use Administrator during regular business hours if you need any assistance at 239-4951 x106 or msharra@winchester.nh.gov. The Zoning Ordinance, all applications and regulations, notices and minutes are available at the town hall or online www.winchester.nh.gov/planning board.

Sincerely,
Brooke Sharra, Chairman

Zoning Board of Adjustment:

The ZBA hears and decides requests of variances and special exceptions of the Zoning Ordinance. They also hear appeals of equitable waiver of dimensional requirements, appeals of administrative decisions and requests for re-hearings. An administrative decision is a decision made by the Building Inspector, Selectmen, Fire Chief, Code Enforcement Officer or a land use board. Whereas an appeal is when you disagree with a decision and request for it to be overturned. The members of the board are: Lou Fox (Chairman), Bill McGrath (V. Chair), Ken Cole, Jason Cardinale, and Becky Roy and Mike Doherty (alt). If you are interested in being an alternate the board please contact the Land Use Administrator.

The board meets the second Thursday of the month at 7pm. if there is business.

The board heard the following cases:

Variance: 1 approved (setback), 1 denied (setback), and 2 withdrawn

Special exception: 1 approved (expansion of non-conforming use)

Rehearing: 2 denied regarding variance and special exception

One of the applications withdrawn was the application of Ridgeline Markmanship Park.

You may reach the Land Use Administrator during regular business hours if you need any assistance at 239-4951 x106 or msharra@winchester.nh.gov. The Zoning Ordinance, all applications, minutes and notices are available at the town hall or online at www.winchester.nh.gov/zba.

Sincerely,
Lou Fox, Chairman

Building Inspection:

There were 120 permits issued in 2017. Residents and investors are putting money into their properties for improvements such as additions and renovations. Many bank owned properties have been purchased and extensively renovated. This has improved the look of the neighborhoods and added value back into the town. Of the 120 permits issued there were 2 new homes and 1 MH home replaced, 21 garages/barns/sheds, 76 other, 13 renovations, 5 additions, and 2 solar energy systems. The renovation permits were mostly for complete home renovations.

Leroy Austin, long time Building Inspector for the town retired this year after 44 years of public service. The town expects to have a permanent inspector on board in the beginning of 2018. The inspector works closely with the Fire Chief and Code Enforcement Officer to insure structures are code compliant, and with residents to bring a construction project to completion. Building permits are required for most forms of construction. The applications are available on line at www.winchester.nh.gov or at the Land Use Office during regular business hours.

Health Officer:

The Health Officer, Mr. Austin, retired this year and the Deputy Health Officer, John Gomarolo, has stepped forward until the position can be filled in 2018. This position works closely with the Code Enforcement Officer and Fire Chief addressing complaints of poor living conditions and coordinating with state agencies on health updates and other health related issues. The goal is to assure the residents of Winchester live in a safe and healthy environment. Hours vary at this time.

Code Enforcement:

The town continues to combat "junk yards". While we have had many successes it is still an ongoing battle. The town has prevailed in many cases with court action and education. Please do not store unwanted, unusable, inoperable and illegal items on your property. Not only is it a violation of the Zoning Ordinance but it is unsightly and affects the value of your home and your neighbors. Let's take pride in our properties. As a reminder all but ONE vehicle on your property must be registered and inspected. If you have problems disposing of items please contact this office or if you or someone you know struggles with collecting too much stuff we have information that may help you. Zoning enforcement is the enforcement of the Zoning Ordinance, and of decisions by the Planning Board and Zoning Board of Adjustment. To reach the office call 239-4951 x106.

Land Use Administration:

The Land Use Administrator takes care of all the administrative, technical and advisory services for the Building Inspector, Health Officer, Code Enforcement, Planning Board and ZBA. The office is open full time Monday - Friday and is ready to assist residents with questions, applications, appeals, interpretations of requirements, copies of tax cards, and property information. All documents are available on line at www.winchester.nh.gov/landuse or at the town hall in the Land Use Office.

Sincerely,
Margaret Sharra, Land Use Administrator/Code Enforcement Officer



October 12, 2017

Board of Selectmen
Town of Winchester
One Richmond Road
Winchester, NH 03470

Dear Selectmen,

Monadnock Family Services (MFS) continues to actively assist residents of Winchester who are in need of quality mental health counseling and rehabilitation services. In addition to being the region's only emergency mental health crisis service, MFS offers a variety of innovative treatment programs for our community. Our Adult Outpatient Services program provides mental health evaluation and treatment, as well as medication evaluation and monitoring, counseling and specialized group services. Our Child, Adolescent & Family Services program is designed to support and promote good mental health in children and every member of the family. The Monadnock Substance Abuse Services program helps people develop new, healthier behaviors and make positive changes in their lives. Our broad array of services to residents of Winchester might include Support for Service Members and Their Families, the Monadnock Volunteer Center, InSHAPE and Supported Employment for Adults and Children, or the Monadnock Adult Care Center.

Your financial support of our work will benefit your friends and neighbors receiving help at MFS, and we hope that our partnership in caring for the residents of Winchester will continue. Please know that we pursue many other sources of funding as well, such as Monadnock United Way, grants, foundations, individual donations, and local fundraising events conducted in concert with our Board of Directors. Each source, however, helps with only a portion of the total cost of care.

We thank you for your past financial support and ask for your continued allocation to help underwrite the cost of services we provide to the uninsured and underinsured individuals in your community. In FY 2017, MFS provided over \$117,875.00 in discounts to the consumers in Winchester. We expect that an additional \$39,899.00 will likely be written off as uncollectible. To help close this gap, we are asking for the equivalent of \$1.25 for each resident of Winchester which, based on the 2010 US Census, amounts to \$5,426.00. We have enclosed information for you about the services provided to residents of your town. If you have questions, or require additional information to support your decision, please contact me at 603-283-1568 or mdelisle@mfs.org.

Your support is very important to us. By working together, we help to insure our communities remain healthy and vital places to live work and grow. Thank you for your consideration.

Sincerely,

Mary Delisle
Director of Development

**Monadnock Family Services
Annual Report to the Towns
For the year ended June 30th, 2017**

Town of: WINCHESTER/ASHUELOT

**Monadnock Family Services provided the following services to
your town's residents this last year:**

Number of clients treated:	194
Children:	87
Adults:	94
Seniors:	13
Total # of appointments provided for the above residents:	4,820
Percentage of payments received for services:	80.00%
Discounts based on a residents ability to pay and other discounts:	\$117,875.00
In addition to the above discounts current outstanding and uncollectible resident balances:	\$39,899.00



Winchester Police Department

6 Parker Street

Winchester, NH 03470

Telephone: 603-239-4814 Fax: 603-239-6845

Gary A. Phillips
Chief of Police

Town of Winchester **Police Department** **2017 Annual Report**

It is with mixed emotions that I present the 2017 Annual Report of the Winchester Police Department to the citizens of Winchester. I anticipate that this year will be my final report as your Police Chief and I will be forever grateful for the opportunity you afforded me to serve you. Although I am saddened with my consideration of departure, I leave with the enormous satisfaction of knowing that collectively we have accomplished so much towards making our community a safer place to work and live.

The Winchester Police Department is a full service, fully trained, professional police organization providing twenty-four hour law enforcement services seven days a week.

The Department's mission is to protect and serve the public through service-oriented police interaction. In carrying out this mission, we shall cooperate as a team to assure that the citizens of the Town of Winchester are afforded the best protection and service we can provide, and to establish the Winchester Police Department as a valuable member of the community.

For the most part statistics this year reflect a decrease in several areas including reported criminal activities. Your ever present support coupled with the hard work of the officers and our support staff has contributed greatly to the reduction.

The relentless professionalism of the Regional Prosecutor's Office and the Office of the Cheshire County Attorney continued to provide quality representation to our victims of crime. The Department participated in the CAST program and Hinsdale High School Extended Learning Opportunity program.

The Department applied for, and received, competitive Federal and State grants again in 2017. Lt. Tollett received the annual Everyday Hero award from the Monadnock Regional Child Advocacy Board representing Cheshire County and Officer Jesse Mabe received the coveted Community College Scholarship Award for graduating near the top of his class at the New Hampshire Police Academy.

The Department promoted part-time Officer Brendan Bosquet to full-time police officer and Dean Wright to Sergeant. Officer Wendy Rawling was certified as a DARE instructor.

Thank you to ACO Gene Park and Administrative Assistant Maryan Platz for their unwavering loyalty and remarkable efforts over the years. They were always there, as were our business leaders, fellow Town employees and various Town boards.

In closing, I want to share with you some of the accomplishments you and I have made with the assistance of so many highly skilled officers that have come and gone over the last fourteen years, (a trend that I hope changes in time) that I served as your police chief.



Winchester Police Department
6 Parker Street
Winchester, NH 03470
Telephone: 603-239-4814 Fax: 603-239-6845

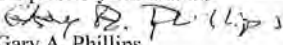
Gary A. Phillips
Chief of Police

Re-wrote and organized all aspects of the police manual, completed a total renovation of the entire interior, archival and property storage and furnishings of the police station adding alarms, key pad entry, in-house audio and video surveillance and bulletproof systems, completely upgraded our weapons systems, (rifles, shotguns, tasers and handguns), enhanced our overall radio system including an off-site repeater, professionalized our uniforms, put a police officer into our school system, made major upgrades to our computer systems and software, professionalized our entire selection process, and upgraded our police cruiser and OHRV fleet and vehicle equipment, successfully wrote dozens of competitive Federal and State grants. **With the exception of a few cruiser warrant articles it was all done through grants, volunteerism, donations and frugal budgeting.**

POLICE DEPARTMENT STATISTICS

	<u>2017</u>	<u>2016</u>	<u>2015</u>
Calls for Service	2,625	2,821	3,213
Incident Reports	357	394	402
Total Arrests	214	251	249
Felony Arrests, (not including indictments)	28	27	30
Motor Vehicle Citations	115	250	271
Alarms Answered	60	60	49
Motor Vehicle Accidents	70	77	74
DWI Arrests	23	28	23
Drug Related Arrests	35	36	57
Protective Custody Arrests	9	31	21
Fugitive From Justice Arrests	0	1	1
Arrests on Warrants	34	38	42
Robbery Reports	0	0	0
Burglary Reports	9	9	12
Arson Reports	1	0	1
Theft Reports	48	56	68
Criminal Mischief Reports	48	42	49
Assault Reports	22	37	41
Sexual Assault Reports	17	6	13
Animal Complaints	496	239	262

Respectfully submitted,


Gary A. Phillips
Chief of Police

Revitalization and Economic Development (RED) Committee Report 12/15/17

The RED Committee currently has 7 active members which includes one alternate and the Selectmen's Representative. We meet every 2nd and 4th Wednesday at 6:00PM downstairs in Town Hall.

This year was another productive year.

We completed a full season of the Winchester Farmers Market on Main, continuing thru the winter months in Town Hall. The Market is open every Saturday 10:00AM to 2:00PM rain or shine. The market saw a number of new vendors this past summer, with 6 full time vendors and 13 part time vendors. The market had cookie decorating and card making workshops for children of all ages and Holiday Shopping events.

We had a Town Wide Clean-Up for Earth Day

We completed our second expanded season of Music in the Park with 10 performances with 6 new performers and 4 returning acts. The series ran from June 15th thru August 17th at 6:00PM to 8:00PM in the park area by the Gazebo on Main Street. Included was the Winchester Town Band and many other local talents.

We attended the Winchester Pickle Festival and gave away a great raffle prize.

We supported the paving on Main Street across from the United Church to see it come to completion.

We supported the placement of public parking signs to see it come to completion.

We oversaw the repainting of the keyboard crosswalk on the corner of Main St and Richmond Road. The town now has a permanent stencil to use for future painting.

We had a Winchester Local Food Celebration and helped provide a free lunch to the whole community in conjunction with the Monadnock Farm & Community Coalition and the Cheshire County Conservation District and the Winchester Farmers Market on Main.

In conjunction with The Complete Streets program there was a pop-up Demonstration at the Farmers Market to show residents what the program was about and what it could accomplish.

We instituted the acceptance of EBT/SNAP at the Farmers Market.

New projects that we are working on are:


- Another round of Pole Banners
- Working on Parking Issues
- Ways to improve and grow the Farmers Market
- Holiday lights contest
- Having a Town Wide Yard Sale

We meet every 2nd & 4th Wednesday at 7:30PM in the basement of Town Hall.

Please join us; we are looking for new members.

Respectfully Submitted

Gloria Leustek – Secretary of the RED Committee



Winchester/Richmond Solid Waste Management District 2017 Annual Report

Requirements of the Solid Waste District include the monitoring of the closed Landfill and mandate items from the Department of Environmental Services that consist of testing of surface water, groundwater and methane gas. This year additional testing will be for PFAS, which have been found in other landfills and can pose a threat to the ground water quality. Other duties of the old dump include but not limited to are: survey settlement platforms, mowing twice a year, check & clean drainage swales, check for erosion (loam and seed if needed) and ensure proper signage is in place around the perimeter.

The following is a list materials and estimated weights of different categories handled at the Transfer Station handled this past year: 2017

Municipal Solid Waste (household rubbish)	1,740.76 tons
Glass	84.0 tons
Co-mingled (tin, aluminum, plastic)	42.20 tons
Metal	77.00 tons
Mixed paper including cardboard	134.13 tons
Tires	328 each
Construction and Demolition debris	78.36 tons
Waste Oil	820 gal.
Textiles (Planet Aid containers)	5.3 tons
Compost	150 cu. yds.

Brush, branches less than 5" in diameter, clean wood (no paint, no stain, no plywood, no metal or wire fence) are allowed in the burn pile. No household hazardous waste will be accepted at the Transfer Station. Watch the Monadnock Shopper and Keene Sentinel for dates. This waste will be accepted at the Keene Transfer Station, which may require a fee.

Stickers to gain access to the facility are available at both Richmond & Winchester Town Halls and at the Transfer Station. The cost is \$20 for the 1st permit and \$1 for other vehicles at the same residence. The stickers are valid from October 1st through September 30th each year.

Any questions concerning the price's or fees for items, operations or suggestions please feel free to call 239-8136 during operating hours: **Tuesday 8-4, Thursday 8-7 and Saturday 8-5**

Respectfully submitted,

John E. Gomarolo

Landfill Superintendent



Southwestern Community Services

Since 1965, people helping people in Cheshire and Sullivan counties

Winchester

Page 1 of 8

2017 City / Town Report

* Direct Assistance to Residents:	\$944,123.87
** Economic Impact:	\$2,360,309.68
1.0% of Direct Assistance:	\$9,441.24

*** Total Number of Households Served:	981
*** Total Number of Residents Served:	2341
Average Benefit Per Household:	\$962.41
Average Benefit per Resident:	\$403.30

* Property Taxes and Administrative Payroll are NOT included in the direct assistance or economic impact totals.

** Economic Impact is calculated by multiplying the direct assistance by a factor of 2.5

*** Some Households receive benefits from more than one program and may therefore be duplicated. However, the amount shown as Direct Assistance to Residents is the actual expenditures to the residents of this town.



Thayer Public Library and Reading Room

Board of Trustees Annual Report

FISCAL YEAR 2016-2017

The Thayer Library Board of Trustees are pleased to report that our small quaint library has finally entered into the technology age and has come three steps closer to modernization. After thoughtful deliberation and research, the board chose and purchased a subscription with Alexandria (widely used service). We invested in an automation application that uses an interrelated database and scanning technology to conveniently do everything a resourceful library needs to do. It keeps track of our extensive book collection, audios and video collection, as well as our customers. It provides us with opportunities to work with the New Hampshire State Library and other local libraries to provide more services and access to electronic resources. We also purchased a CD player and Chromebook for patrons use while in the library. To insure the added convenience of our patrons, a book drop was installed on the side of the library, near the handicap ramp.

Thanks to the assistance of our Librarian director, Jennifer Bellan, the library now has a security camera on the front of the building. This is directly linked to the Winchester Police Department in conjunction with a grant that was received by the Town. Thanks to our Maintenance Committee member, Joan Grattori, the library now sports some wonderful new blinds to allow for future movie nights. The Board accepted a generous donation of an elegantly carved wooden pew that originated in the Ashuelot St. Michael's Catholic Church from our longtime patron, Sharon Amarosa.

The Meeting Room was blessed with a lot of bookings this past fiscal year: The Sheridan House board of directors held their winter monthly meetings; the majority of the fiscal year, the Ashuelot Village Association gathered for weekly strategy session during the Ridgeline Marksmanship Park proposal. The Board's secretary, Paul Dobbs, organized an author's visit and book signing on April 29th. The authors of "**Canoes – A Natural History in North America**", Norman Sims and Mark Neuzil presented an hour of informative history of the canoe. They also included a show-n-tell of a custom built canoe.

The Trustees held an "Italian Night" potluck dinner to introduce the local residents and the Board of Selectman to our newly refinished floors. It was determined that they had not been refinished since the inception of the library. The trustees are thrilled with the results! The "coffee hour café" was dissolved, however, the library is set up with a coffee/tea maker for our guests to enjoy while reading the daily paper or a book.

We invite you to come and see how the library is feeling more modernized!

Library Hours: Tuesdays 3-7; Thursdays 3-7; Saturdays 9-1; Closed on Holidays

3 Ashuelot Main Street • (603) 395-0175

DEPARTMENT OF STATE
DIVISION OF VITAL RECORDS ADMINISTRATION

RESIDENT BIRTH REPORT

07/01/2016-06/30/2017

--WINCHESTER--

Child's Name	Birth Date	Birth Place	Father's/Partner's Name	Mother's Name
STEVENS, NASON TYLER	07/04/2016	KEENE, NH	STEVENS SR, MARK	STEVENS, CRYSTAL
SILVERNALE, BENJAMIN OWEN	08/28/2016	KEENE, NH	SILVERNALE, ERIC	BELLANTONI, KATHRYN
RONDEAU, JAYCEAN THOMAS	09/04/2016	KEENE, NH		BOEMIG, FELICIA
POMERLEAU, ALEXANDER ROBERT	09/08/2016	KEENE, NH	POMERLEAU, DYLAN	CORLISS, BRITTANY
MURPHY, AVAHH MARIE	09/10/2016	KEENE, NH	MURPHY, DONALD	MURPHY, ASHLEY
CROKE, ARABELLA ALEXANDRIA	09/21/2016	PETERBOROUGH, NH	CROKE, PATRIC	EDSON, AMANDA
MCGIVERN, ALYAH ANN	09/29/2016	KEENE, NH	MCGIVERN, DILLON	PARSONS, SAMANTHA
MERRIMAN, HENRY JOHN	10/29/2016	KEENE, NH	MERRIMAN, ALEXANDER	HILDRETH, LINDSEY
ROUSE, HAVEN FAITH	11/05/2016	PETERBOROUGH, NH	SEVERANCE, EDWIN	LEPAGE, ALISHA
SEVERANCE JR, EDWIN WALTER	11/09/2016	KEENE, NH	FURMAN, ZACHARY	WRIGHT, LILLIAN
FURMAN, GRACILYNN EMMA	11/17/2016	KEENE, NH	SNYDER, MICHAEL	JEFFERS, BRITTANY
SNYDER, MARLIE JEANE	11/19/2016	KEENE, NH		ELIE, KAYLYN
FOSTER, LILITH MAE	11/20/2016	KEENE, NH		FOSTER, AMBERLY
DAVIS, ADRIAN ALAN	12/21/2016	PETERBOROUGH, NH	DAVIS, CHRISTOPHER	SMITH, LACIE
CHAPMAN, DEAN JOSEPH	12/22/2016	PETERBOROUGH, NH	CHAPMAN, QUINN	CHAPMAN, AMY
SIMEON, EMMETT ANDREW JAMES	01/05/2017	KEENE, NH	SIMEON, MARK	SIMEON, LAUREN
LAPORTE, WYNTER LEIGH	01/09/2017	LEBANON, NH		LAPORTE, ADRIENNE
OLSON, OLLIE EDWARD	01/17/2017	KEENE, NH	OLSON, BRANDON	PAIGE, CORAL
BOURNE, JANIA NAKAI	02/03/2017	LEBANON, NH	FIERRO, JACOB	BOURNE, JANELLE
FIERRO, CORINA ANN	02/14/2017	LEBANON, NH	HESCOCK, RYDDER	FIERRO, GERIANNE
HESCOCK, LANDON DOUGLAS	02/22/2017	LEBANON, NH	FREEH, JAMES	CROTEAU, VALERIE
FREEH, WAYLON CARL	03/23/2017	KEENE, NH	HILDRETH, RYAN	CAREY, KRISTY
HILDRETH, ELLIE ANNETTE	03/25/2017	KEENE, NH	CROTEAU, ZACHARY	DEVJIN, COLLEEN
CROTEAU, PARKER WILLIAM	04/05/2017	KEENE, NH	GERO JR, HENRY	JUTRAS, NICHOLE
GERO, LILYAN ROSE LOUISE	04/17/2017	SWANSEY, NH	FORD, ZACHARY	GERO, CASSANDRA
FORD, LYRA TINUIVEL	04/25/2017	KEENE, NH	WALLACE, ANDREW	FORD, CASIE
WALLACE, LILLIAN ELIZABETH	05/25/2017	KEENE, NH	PEARSON, NICHOLAS	WALLACE, CHRISTINE
WARNER, CLAYTON AARON	06/15/2017	KEENE, NH	WARNER, SEAN	COHEN-JOHNSON, DARIAN
DEWERS, DAVID JULIUS GEORGE	06/17/2017	KEENE, NH	DEWERS, DAVID	MELANSON, LORRIE
BEVIS, BRIAR LANA	06/22/2017	KEENE, NH	BEVIS, JASON	DEWERS, JULIET
CLOUGH, JANY ANN	06/27/2017	KEENE, NH	CLOUGH JR, PAUL	BEVIS, CAROLINA
RUSSELL, TRACI RAYNE	06/30/2017	KEENE, NH	RUSSELL, TAVIFIQ	RUSSELL, SABRIE

Total Number of records 33

DEPARTMENT OF STATE
DIVISION OF VITAL RECORDS ADMINISTRATION

RESIDENT MARRIAGE REPORT

07/01/2016 - 06/30/2017

-- WINCHESTER --

Person A's Name and Residence	Person B's Name and Residence	Town of Issuance	Place of Marriage	Date of Marriage
SULLIVAN, STEVEN A WINCHESTER, NH	CLIFFORD, SARA J WINCHESTER, NH	WINCHESTER	WINCHESTER	08/27/2016
WOOD JR, ROLAND G BRATTLEBORO, VT	ADAMS, HOLLY J ASHUELOT, NH	WINCHESTER	HINSDALE	09/17/2016
TOMMILA, SCOTT C WINCHESTER, NH	BRUNELLE, KELLY J WINCHESTER, NH	WINCHESTER	SULLIVAN	09/24/2016
YORK, MARK D WINCHESTER, NH	HARVEY, MARYJANE WINCHESTER, NH	WINCHESTER	WINCHESTER	10/15/2016
DOBBS, PAUL ASHUELOT, NH	MULLEN, VIRGINIA ASHUELOT, NH	WINCHESTER	ASHUELOT	12/30/2016
JAQUEZ, MATTHEW A WINCHESTER, NH	BERGERON, JORDAN L WINCHESTER, NH	WINCHESTER	WINCHESTER	02/08/2017
RIVERA, ANGELICA C WINCHESTER, NH	MINER JR, RONALD S WINCHESTER, NH	WINCHESTER	WINCHESTER	03/25/2017
MITCHELL, BRIAN J ASHUELOT, NH	BUKOWSKI, TANYA D ASHUELOT, NH	HINSDALE	HINSDALE	05/25/2017
WALLACE, ZACHARY J WINCHESTER, NH	OCASIO, CHRISTINE A BETHLEHEM, NH	KINGSTON	WALPOLE	05/25/2017
UNDERWOOD, DANIEL J WINCHESTER, NH	CHASE, LINDA M WINCHESTER, NH	WINCHESTER	CHESTERFIELD	05/27/2017
JOHN, CHRISTOPHER R WINCHESTER, NH	ALLEN, KELLY A WINCHESTER, NH	WINCHESTER	WINCHESTER	06/01/2017

DIVISION OF VITAL RECORDS ADMINISTRATION

RESIDENT MARRIAGE REPORT

07/01/2016 - 06/30/2017

-- WINCHESTER --

Person A's Name and Residence	Person B's Name and Residence	Town of Issuance	Place of Marriage	Date of Marriage
ATKINS, KEITH A WINCHESTER, NH	GOODWIN, CRYSTAL M WINCHESTER, NH	WINCHESTER	WALPOLE	06/04/2017
COPELA, JONATHAN E WINCHESTER, NH	LACLAIRE, ASHLEY M WINCHESTER, NH	WINCHESTER	WINCHESTER	06/10/2017
MELANSON, CALEB J WINCHESTER, NH	PIKE, KASANDERA M WINCHESTER, NH	WINCHESTER	WINCHESTER	06/21/2017
ST FRANCIS JR, RONALD W WINCHESTER, NH	OSBORNE, EMILY D WINCHESTER, NH	WINCHESTER	WINCHESTER	06/29/2017

Total number of records 15

DEPARTMENT OF STATE
DIVISION OF VITAL RECORDS ADMINISTRATION

RESIDENT DEATH REPORT

07/01/2016 - 06/30/2017

--WINCHESTER, NH --



12/12/2017

Decedent's Name	Death Date	Death Place	Father's/Parent's Name	Mother's/Parent's Name Prior to First Marriage/Civil Union	Military
CONANT, MARGARET	07/04/2016	WINCHESTER	PHILIPS, JAMES	UNKNOWN, UNKNOWN	N
POWERS, MALLORY	07/05/2016	WINCHESTER	POWERS, ALDEN	TATRO, SHIRLEY	N
JENNESS, JUNE	07/07/2016	KEENE	CHRYSIE, ROBERT	MOORE, BEATRICE	N
KOVACS, FRANK	07/14/2016	WINCHESTER	KOVACS, PAUL	BODNAR, JULIA	Y
MC DONOUGH, JUDITH	07/26/2016	KEENE	LEMIEUX, GEORGE	PEABODY, LENA	N
CARON, BRUCE	07/26/2016	WINCHESTER	CARON, ROBERT	POPPEL, ELIZABETH	N
MERCHANT, RONALD	07/28/2016	WINCHESTER	MERCHANT, DONALD	ST JOHN, LOUISA	Y
SPRING, MARGERY	08/25/2016	WINCHESTER	BARNES, IRVING	DOWNIE, BESSIE	N
ROOD JR, WARREN	09/16/2016	WINCHESTER	ROOD SR, WARREN	CLAVEAU, LINDA	N
TATRO, DAVID	09/18/2016	WINCHESTER	TATRO, EARL	ANDERSON, HELEN	Y
STEWART, RONALD	09/19/2016	LEBANON	STEWART, GEORGE	ANDERSON, JANE	N
WALLOCK SR, THEODORE	09/26/2016	LEBANON	WALLOCK, JOHN	CUVELIER, FLORENCE	Y
FOSSETT, SANDRA	09/27/2016	WINCHESTER	FOSSETT, GEORGE	FARMER, MARLENE	N
DAVIS, PAUL	10/19/2016	WINCHESTER	DAVIS, GEORGE	VACHON, MARGARET	Y
MORSE, EVELYN	10/21/2016	WINCHESTER	BRUNELL, GEORGE	BISHOP, MAUDE	N
TKACZYK, BRANDEN	10/27/2016	HINSDALE	TKACZYK, DEAN	HARVEY, TRACY	N
HALLOCK, FRED A	10/28/2016	WINCHESTER	SPRAGUE, LESLIE	WEBBER, MAUDE	N
PAPADOPULOS, JAMES	10/30/2016	WINCHESTER	PAPADOPULOS, JOHN	SINOUEIS, DOMITRA	N

DEPARTMENT OF STATE
DIVISION OF VITAL RECORDS ADMINISTRATION



RESIDENT DEATH REPORT

07/01/2016 - 06/30/2017

--WINCHESTER, NH --

Decedent's Name	Death Date	Death Place	Father's/Parent's Name	Mother's/Parent's Name Prior to First Marriage/Civil Union	Military
PONCE, CHRISTOPHER	11/01/2016	WINCHESTER	PONCE, HECTOR	BROWN, DORIS	Y
BONSKI, MARY	11/13/2016	WINCHESTER	ETHERIDGE SR, LEWIS	PLACE, HELEN	N
DUQUETTE, BEVERLY	12/09/2016	WINCHESTER	HERMAN, EMERSON	KILANSKI, HELEN	N
WILLIAMS, RAYMOND	12/15/2016	LEBANON	WILLIAMS, RAYMOND	BOYLE, KATHERINE	Y
HERMAN, AUDREY	12/28/2016	ASHUELOT	RUSSELL SR, WILLIAM	CRAIG, NELLIE	N
PETERS JR, LOUIS	12/28/2016	KEENE	PETERS SR, LOUIS	KNUITSEN, DELLA	Y
ABBOTT, MICHAEL	01/13/2017	WINCHESTER	ABBOTT, BOB	ODONNELL, THERESA	Y
CARTER, SCOTT	01/16/2017	LEBANON	CARTER, ALFRED	KEITH, NORMA	N
SMITH, VIRGINIA	02/07/2017	KEENE	CUTTER SR, MAURICE	BOYD, BARBARA	N
DAVIDSON, RONALD	02/17/2017	WINCHESTER	UNKNOWN, UNKNOWN	UNKNOWN, UNKNOWN	U
STRUTHERS, MIRIAM	03/02/2017	KEENE	UNKNOWN, UNKNOWN	GARDNER, UNKNOWN	N
MARCH, ROBERT	03/08/2017	WINCHESTER	MARCH, GEORGE	SPRINKLE, MADELINE	Y
MERRIFIELD, KENNETH	03/08/2017	KEENE	MERRIFIELD, CYRUS	MALYNDA, EVA	Y
STRUTHERS SR, NORMAN	03/26/2017	LEBANON	STRUTHERS SR, CLIFFORD	KELSEA, JENNIE	N
DOUGHERTY, JEFFREY	04/30/2017	NASHUA	DOUGHERTY, JOHN	REED, JANET	N
HILDRETH, GLYDE	05/29/2017	WINCHESTER	HILDRETH, FRANKLIN	ROY, CATHERINE	Y
HALE, LORRAINE	05/30/2017	WINCHESTER	MASSICOTTE, ALFRED	LE VESQUE, MARY	N
WILCOX, MARVIN	06/11/2017	WINCHESTER	WILCOX, SEELEY	CYR, DOROTHY	N

DEPARTMENT OF STATE
DIVISION OF VITAL RECORDS ADMINISTRATION



RESIDENT DEATH REPORT
07/01/2016 - 06/30/2017
--WINCHESTER, NH --

Decedent's Name	Death Date	Death Place	Father's/Parent's Name	Mother's/Parent's Name Prior to First Marriage/Civil Union	Military
JACOBS, MARY	06/15/2017	KEENE	HARDY, WILLIAM	HAYTER, ALICE	Y
RUSSELL, JR, WILLIAM	06/19/2017	WINCHESTER	RUSSELL, WILLIAM	CRAIG, NELLIE	Y
SZYMCIK, FELIX	06/19/2017	WINCHESTER	SZYMCIK, CHARLES	TABAYKA, JOSEPHINE	N

Total number of records 39



**TOWN OF WINCHESTER
WASTEWATER TREATMENT
FACILITY #NHG580404
ANNUAL REPORT 2017**

The Town of Winchester Wastewater personnel are responsible for all aspects of the collection system. Inspection and maintenance of Winchester's sewer mains, four pump stations and manholes are performed on a daily, weekly and on a semiannual basis. Regular maintenance of the pumps, pipes, valves, and processing equipment at the treatment plant ensures waste is being removed safely and efficiently before being discharged into the Ashuelot River.

The Winchester Wastewater Treatment Facility processed 55,211,100 million gallons of Influent and discharged 44,485,800 million gallons of treated effluent to the Ashuelot river. Chlorine residuals and the pH levels of the influent and effluents are tested daily. Weekly and monthly samples are collected and analyzed for percent removal, micro biological inventory, settlability of sludge, and disinfection effectiveness at the plant's laboratory and additionally analyzed by contracted laboratories. Winchester's sewer department and water department personnel are interdepartmentally cross trained in water, sewer and highway departments giving the town an opportunity to reduce costs associated with sub contracting and outsourcing.

Municipal sewer users are billed quarterly at the same time as the water bills. In the fiscal year of 2016-2017 the department exported 4179 bills in the amount of \$360,987.87 to Winchester's tax collection department. In the year 2016-2017 Winchester's Wastewater Treatment Facility processed 528,870 gallons of residential septage creating \$36,407.15 in revenues.


Maintenance on the infrastructure and the treatment facility are imperative to effective and efficient processing of waste. All pump station wet wells, septage receiving and sludge tanks were pumped and cleaned; personnel performed an overhaul on the centrifuge, replacing seals, bearings and conveyor gear box replacement; switched clarifiers and oxidation ditches, taking all associated equipment off line for a complete maintenance overhaul; rebuilt and installed two Milton Roy soda ash pumps, installed new submersible pumps at Bilo and Pump road stations; installed new generator modular and controller at Bilo pump station; finished electrical work and inside sheeting on the new septage receiving building, installed new overhead doors on both septage receiving building and the headworks building. The operations building had new roof installed, complimented by a refurbished ventilation system with new duct work and exhaust fans. Trees were removed from around both the Bilo and Ashuelot pump stations to protect Winchester's structure from falling limbs in the winter. Personnel from both the water and sewer departments worked with NH DOT to raise 34 manholes during their resurfacing projects along rte. 78, 10 and 119 and rebuilt 5 manholes on Plumb Pak Road.

In 2017 the tax collection department made it easier for you to pay your bills online. Access Winchester's website at <https://nhtaxkiosk.com/?KIOSKID=WINCHESTER> and your name, street address or map and lot numbers to access information.

The Winchester Wastewater Treatment Facility, located at 64 Duso Rd., Winchester, is open Monday through Friday, 7am to 3:30 pm.

Respectfully,

Richard Meleski, Superintendent



**TOWN OF WINCHESTER
WATER DEPARTMENT #2531010
ANNUAL REPORT 2017**

The Water Department is municipally owned by the Town of Winchester. All of Winchester's water is produced from three gravel packed wells; two wells are located on Keene Rd. and one on Richmond Rd. During the fiscal year of 2016-2017 Winchester Water Department delivered 83,608,500 gallons of safe drinking water to over 1100 municipal water connections through nearly 150,000 feet of underground water main. Each well is monitored daily by operators licensed by New Hampshire Department of Environmental Services (NH DES). Quarterly meter reads generated 4126 water bills this year. Invoices in the amount of \$281, 574.72 were exported to the tax collection department for processing and collection. Revenues collected support the upgrade and maintenance of Winchester's water infrastructure and capital improvement plan.

Operators maintain all aspects of the municipal water system and its infrastructure, water pumping stations, vehicle fleets, the department's tools and equipment. Daily tasks include department operators exercising and inspecting gate valves, water service valves replacement, expiring water meters, thawing frozen water lines, and always responding to consumer emergencies, concern and inquiry. Asset management, data collection, research and working with engineers on projects that will protect Winchester's resources and explore opportunities that promote growth in Winchester are on going. NH DES awarded the Town of Winchester a grant for asset management that allows for a complete GSI mapping of the distribution system and will identify the system's vulnerable areas. Other opportunities with this grant will be to locate other funding agencies to contribute to system upgrades. The Jones Rd. water main grant is in it's final stages of completion. The Town of Winchester has applied for a grant through the USDA for improvements on the water main and potentially a new water storage tank to improve fire flows on Richmond Rd. Winchester's emergency services rely on the water department to exercise and maintain reliable fire hydrants in cases of fire. Two new hydrants were installed on Forest Lake Rd., one on Clark Rd., and one on Ashuelot St. The department raised all water gates on Rte. 10, 78 and 119 as a part of the NH DOT 2017 resurfacing project. A complete three-way valving system the department installed a new 8" in line water gate at the intersection of Parker St and Rte. 10, a new 6" in line water gate at the intersection of Parker St. and Swan St., a new 6" and a two new 10" in line water gates at the intersection of Rte. 10 and Forest Lake. In preparation for the town's highway department resurfacing Main St., the department upgraded the water line and water gate between 78 and 100 Main St. Well #1, located at 433 Keene Rd., received a new culvert and freshly paved driveway. Well #3 received a new Eaton VFD ensuring efficient water well operation.

Winchester's Water Operators are responsible for recording daily water output, Ph, orthophosphate residuals, chlorine residuals, and water temperature for Winchester's three water wells throughout the distribution system. Both point of entry and source water samples are collected on a monthly, quarterly and on an annual basis and analyzed at a state certified laboratory for bacteria, lead and copper, organic and inorganic compounds. All data collected is reported to and reviewed by Winchester's monitoring authority, NHDES. For testing water results and the monitoring schedule please visit <http://www2.des.state.nh.us/DESOnestop/PWSDetail.aspx?ID=2531010>.

Respectfully,

Richard Meleski, Superintendent

Expanded Owner Index Sorted by Owner Name

Owner	Map	Lot	Sub	Location	Use	Acres	Cards	Land	Buildings	Total
104 MAIN ST. LLC	000026	000022	000000	104 MAIN ST.	COM/IN	0.150	1	41,300	130,800	172,100
114 MAIN STREET REALTY, LLC	000026	000024	000000	114 MAIN ST.	COM/IN	0.050	1	20,600	101,900	122,500
197 KENT STREET, LLC	000028	000016	000000	19 HILDRETH ST.	4F RES	0.460	2	40,100	203,200	243,300
207 HILDRETH STREET, LLC	000006	000021	000000	190 RICHMOND RD.	4F RES	16.250	1	43,000	170,000	213,013
51 KEENE ROAD, LLC	000026	000020	000000	96 MAIN ST.	EXEMPT	0.040	1	12,400	25,100	37,500
51 KEENE ROAD, LLC	000028	000036	000000	51 KEENE RD.	4F RES	0.170	1	23,300	104,200	127,500
ABBOTT JR., RICHARD A.	000005	000008	000001	209 MANNING HILL RD.	IF RES	4.100	1	34,800	51,300	86,100
ABBOTT JR., RICHARD A.	000005	000058	000000	221 BACK ASHUELOT RD.	IF RES	0.210	1	20,100	47,900	68,000
ABBOTT JR., RICHARD A.	000006	000010	000000	38 PLUMB PAK DR.	IF RES	1.320	1	34,500	118,500	153,000
ABDELNOUR, PHILIP W.	000005	000002	000000	254 MANNING HILL RD.	IF RES	5.200	1	37,000	104,900	141,900
ADAMS TRUST, MARY E.	000002	000062	000000	645 WARWICK RD.	IF RES	6.400	1	40,300	95,300	135,600
ADAMS, DORINE	000008	000119	000000	3 TOORS DR.	IF RES	0.300	1	36,100	108,900	145,000
AINSWORTH, JOHN J.	000021	000037	000000	70 PARKER ST.	IF RES	0.600	1	38,800	211,100	249,900
AIVALIOTIS, STEVEN	000026	000073	000000	FLCC	IF RES	0.000	1	0	15,400	15,400
ALDRICH, DALE	000008	000119	000000	FLCC	IF RES	0.450	1	40,000	87,800	127,800
ALESSI, F.A. DIPESH	000003	000012	000000	FLCC	IF RES	0.000	1	0	5,100	5,100
ALESSANDRO, ANTHONY	000008	000119	000007	11 WEDGEWOOD DR.	IF RES	0.000	1	0	5,100	5,100
ALEXANDER, RUTH E.	000022	000020	000001	16 GOAMKO DR.	IF RES	0.510	1	35,200	73,100	108,300
ALLEN, DONNA M.	000022	000007	000002	15 MAXWELL CT.	IF RES	0.750	1	29,200	46,900	76,100
ALLEN, MICHELLE A.	000003	000011	000001	290 SCOTLAND RD.	IF RES	3.840	1	36,300	79,500	115,800
ALUKONS, DAVID P.	000028	000058	000000	12 MECHANIC ST.	2F RES	0.040	1	9,100	48,500	57,600
AMANDA BASHAW	000032	000013	000010	19 TAMARACK CIRCLE	IF RES	0.000	1	0	21,700	21,700
AMAROSA III, FRANK	000017	000027	000000	20 FIDDLE HILL RD.	IF RES	0.240	1	25,200	71,200	96,400
AMAROSA III, FRANK	000018	000018	000000	13 FIDDLE HILL RD.	IF RES	7.900	1	30,300	3,600	33,900
AMAROSA LIVING TRUST	000026	000035	000000	20 ASHUELOT ST.	COM/IN	0.070	1	4,400	4,400	8,800
AMAROSA LIVING TRUST	000026	000037	000000	26 ASHUELOT ST.	COM/IN	0.190	1	6,100	6,900	13,000
AMAROSA, THOMAS	000032	000001	000000	282 KEENE RD.	IF RES	0.460	1	25,800	4,900	30,700
AMBROGIO, MATTHEW M.	000026	000092	000000	19 HIGH ST.	IF RES	0.830	1	26,900	158,900	185,800
AMBROGIO, MATTHEW M.	000026	000105	000000	HIGH ST.	IF RES	0.080	1	500	0	500
AMENT, STEPHEN F.	000024	000006	000000	46 SCOTLAND RD.	IF RES	1.050	1	34,300	83,600	117,900
AMERICAN TISSUE MILLS OF N.H.	000007	000066	000000	ASHUELOT MAIN ST.	IF RES	3.700	1	23,500	0	23,500
AMIDON, JOHN	000032	000013	000005	9 TAMARACK CIRCLE	IF RES	0.000	1	0	8,800	8,800
AMMANN, JAMES F.	000028	000050	000000	32 MICHIGAN ST.	IF RES	0.250	1	30,500	105,200	135,700
ANDERSON, KEVIN M.	000009	000003	000000	240 FOREST LAKE RD.	IF RES	19.300	1	48,372 cu	62,200	110,572
ANDERSON, KEVIN M.	000009	000004	000000	FOREST LAKE RD.	IF RES	1.800	1	29 cu	0	29
ANDERSON, KEVIN M.	000009	000005	000000	FOREST LAKE RD.	IF RES	32.600	1	25,861 cu	5,500	31,361
ANDERSON, KEVIN M.	000009	000005	000000	OFF BOLTON RD.	IF RES	26.500	1	21,500	0	21,500
ANDERSON, NEAL W.	000004	000042	000000	BOLTON EL.	IF RES	5.400	1	891 cu	0	891
ANDERSON, NEAL W.	000004	000043	000004	BOLTON EL.	IF RES	10.200	1	47,538 cu	291,400	338,988
ANDERSON, NEAL W.	000004	000043	000005	168 BOLTON RD.	IF RES	0.000	1	0	3,400	3,400
ANDERSON, PAUL	000008	000119	000072	FLCC	IF RES	0.000	1	0	3,400	3,400
ANDREWS, TIMOTHY P.	000001	000020	000014	16 AVERY CIRCLE	IF RES	0.000	1	0	59,800	59,800
ANDUJAR, STEVEN	000008	000119	000094	FLCC	IF RES	0.000	1	0	11,200	11,200
ARC DRPPROP01, LLC	000025	000024	000000	106 MAIN ST.	COM/IN	4.300	1	217,500	1,653,300	1,870,800
ARCHIBALD, RUTH M.	000005	000045	000000	156 BACK ASHUELOT RD.	IF RES	0.500	1	33,400	70,800	104,200
ARLINGTON, GRANGE 139	000028	000057	000000	9 MECHANIC ST.	EXEMPT	0.230	1	27,600	73,500	101,100
ARSENVAULT, JOSEPH N.	000001	000080	000000	816 MANNING HILL RD.	IF RES	14.500	1	35,637 cu	25,500	61,137
ARSENVAULT, JOSEPH N.	000012	000013	000000	19 FOSGATE RD.	IF RES	0.600	1	25,900	60,100	86,000
ARSENVAULT, WILLIAM C.	000007	000049	000001	230 ASHUELOT MAIN ST.	EXEMPT	0.950	1	58,800	3,004,200	3,063,000
ASHUELOT RIVER HYDRO, INC.	000007	000032	000000	80 LOST RD.	IF RES	12.000	1	4,300	0	4,300
ASHUELOT RIVER HYDRO, INC.	000007	000034	000000	ASHUELOT MAIN ST.	IF RES	1.500	1	3,600	0	3,600
ASHUELOT RIVER HYDRO, INC.	000007	000035	000000	LOST RD.	IF RES	1.200	1	1,100	0	1,100
ASHUELOT RIVER HYDRO, INC.	000007	000035	000000	ASHUELOT MAIN ST.	IF RES	2.000	1	3,600	0	3,600
ASHUELOT RIVER HYDRO, INC.	000007	000036	000000	ASHUELOT MAIN ST.	IF RES	5.900	1	5,600	0	5,600
ASHUELOT RIVER HYDRO, INC.	000007	000064	000001	LOST RD.	IF RES	23.200	1	3,795 cu	0	3,795
ASHUELOT RIVER HYDRO, INC.	000007	000032	000000	HINSDALE RD.	IF RES	0.300	1	2,100	0	2,100
ASHUELOT RIVER, LLC	000008	000001	000000	HINSDALE RD.	IF RES	101.000	1	149,900	0	149,900
ASHUELOT RIVER, LLC	000008	000002	000000	HINSDALE RD.	IF RES	101.000	1	149,900	0	149,900
ASHUELOT RIVER, LLC	000008	000025	000000	FENTON HILL RD.	IF RES	115.000	1	105,200	0	105,200

Owner	Map	Lot	Sub	Location	Use	Acres	Cards	Land	Buildings	Total
ASHWORTH, LUKE R.J.	000001	000020	000040	130 S. PARRISH RD.	IF RES	0.000	1	0	33,000	33,000
AT&T MOBILITY	000005	000106	0TOWE	95 MICHIGAN ST.	COM/IN	0.000	1	0	412,000	412,000
ATAMANCIK, CHERYL M.	000008	000035	000010	FLD CHESTERFIELD RD.	IF RES	8.100	1	27,900	0	27,900
AUBREY, JOHN	000008	000119	000093	FLCG	IF RES	0.000	1	0	13,100	13,100
AUBUCHON INC., W.E.	000020	000025	00002B	3057 WARWICK RD.	COM/IN	0.000	1	0	66,800	66,800
AUDET, HENRI J.	000020	000005	000000	21 SNOW RD.	IF RES	1.040	1	36,400	7,200	43,600
AUKSTIKALIS, TONY PETER	000009	000016	000000	25 RABBIT HOLLOW RD.	IF RES	9.700	1	48,500	72,800	121,300
AUSTIN, BRUCE A.	000015	000028	000002	971 OLD WESTPORT RD.	IF RES	3.000	1	44,400	146,100	190,500
AYOTTE, WILLIAM E.	000012	000036	000021	57 KAPPER DR.	IF RES	0.000	1	0	40,600	40,600
BARCOCK, WILLIAM	000008	000119	000068	68 FLCG	IF RES	0.000	1	12,400	12,400	12,400
BACALA, KRISTINA	000018	000021	000001	55 ASHUELOT MAIN ST.	IF RES	0.420	1	26,300	4,500	30,800
BADRIGIAN, PETER J.	000009	000002	000000	204 FOREST LAKE RD.	IF RES	0.700	1	26,600	9,500	36,100
BADRIGIAN, SANDRA A.	000015	000064	000002	KEENE RD.	IF RES	15.130	1	741 cu	0	741
BAEZ, JUAN C.	000034	000067	000000	39 TOWN BEACH RD.	IF RES W	0.200	1	94,800	65,900	160,700
BAILEY, PAULA	000022	000006	000000	186 RICHMOND RD.	IF RES	0.420	1	33,400	68,900	102,300
BAIRD, ROBERT	000008	000028	000000	59 VERRY BROOK RD.	IF RES	4.000	1	37,700	124,900	162,600
BAKER SR., BRIAN K.	000008	000019	000063	74 WARWICK RD.	IF RES	0.860	1	38,100	7,000	45,100
BAKER TRUST	000028	000074	000000	FLCG	IF RES	0.000	1	0	7,000	7,000
BAKER, BRIAN, JR.	000027	000078	000000	204 ASHUELOT ST.	IF RES	0.400	1	29,300	102,400	131,700
BAKER, CHRISTIE L.	000001	000059	000000	11 MECHANIC ST.	IF RES	0.180	1	23,900	107,700	131,600
BAKER, HILLARY J.	000007	000059	000001	60 ELM ST.	IF RES	1.900	1	39,300	97,500	136,800
BAKER, JEFF	000008	000119	000086	405 BURT HILL RD.	IF RES	2.780	1	35,500	103,000	138,500
BAKER, MADONNA A.	000009	000036	000000	281 OLD HINSDALE RD.	IF RES	12.970	2	36,550 cu	108,900	145,450
BALDWIN, JON O.	000008	000019	000050	FLCG	IF RES	0.000	1	0	16,300	16,300
BALL, JEFFREY R.	000015	000028	000005	68 KAPPER DR.	IF RES	0.000	1	0	80,300	80,300
BALL, TOBE A.	000001	000018	000000	139 RABBIT HOLLOW RD.	IF RES	11.500	1	38,446 cu	111,400	149,846
BANAY, TIMOTHY H.	000006	000044	000000	FLCG	IF RES	0.000	1	0	9,000	9,000
BAPTIST, JAMES W.	000035	000035	000000	75 MICHIGAN ST.	IF RES	6.000	1	36,900	133,500	170,400
BARCUMB, CHAD	000008	000119	000032	931 OLD WESTPORT RD.	IF RES W	3.000	1	43,700	114,500	158,200
BARLOW, BRIAN	000029	000015	000008	111 S. PARRISH RD.	IF RES	6.600	1	48,000	95,900	143,900
BARONAS, CAROLYN	000032	000013	000000	28 OLD SCOTLAND RD.	IF RES	0.850	1	31,900	196,300	228,200
BARONAS, WILLIAM	000006	000028	0000-2	19 WHITCOMB COURT	IF RES W	0.290	1	97,100	55,700	152,800
BARRETT, JEFFREY J.	000033	000001	000000	583 BURT HILL RD.	IF RES	1.670	1	34,800	189,600	224,400
BARSTOW III, FRANK L. & MARY F. TRUSTEES	000007	000010	000003	FLCG	IF RES	0.000	1	0	7,800	7,800
BARSTOW, TERENCE J.	000008	000119	000000	23 WEDGEWOOD DR.	IF RES	0.560	1	42,200	92,100	134,300
BARTHOLMEW, CHRISTIAN T.	000029	000015	000008	98 FOREST LAKE CAMPFRD.	IF RES	0.000	1	0	4,500	4,500
BASHAW, BARBARA A.	000007	000033	00001A	121 ELM ST.	IF RES	1.600	1	33,400	52,500	85,900
BASHAW, BARBARA A.	000007	000033	00001A	1 TAMARACK CIRCLE	IF RES	0.000	1	0	13,900	13,900
BASTILLER, DANIEL J.	000008	000012	000000	35 ACORN DR.	IF RES	2.940	1	44,700	167,300	212,000
BAZAN - GOODRICH, ANN N.	000026	000074	000000	149 UPPER HEADLANDS RD.	IF RES W	2.000	1	208,300	226,500	434,800
BEAMAN, DEAN E.	000002	000043	000001	100 ELM ST.	IF RES	2.280	1	37,800	74,900	112,700
BEAMAN, EARL B.	000005	000121	000001	86 BROAD BROOK RD.	IF RES W	11.500	1	50,300	95,300	145,600
BEAMAN, GARY REVOCABLE TRUST	000004	000002	000000	17 FENTON HILL RD.	IF RES	0.000	1	0	14,700	14,700
BEAMAN, GARY REVOCABLE TRUST	000005	000079	000000	510 OLD SPOFFORD RD.	IF RES	5.490	1	28,700	28,700	57,400
BEAMAN, GARY REVOCABLE TRUST	000005	000083	000000	35 OLD SPOFFORD RD.	IF RES	5.000	1	38,900	95,200	134,100
BEAMAN, GARY REVOCABLE TRUST	000005	000112	000001	12 TAMARACK CIRCLE	IF RES	0.000	1	0	15,700	15,700
BEAMAN, GARY REVOCABLE TRUST	000005	000112	000001	7 SWAN ST.	IF RES	0.450	1	33,500	101,600	135,100
BEAMAN, JILL E.	000026	000017	000000	190 MANNING HILL RD.	IF RES	6.590	1	40,900	121,400	162,300
BEAMAN, JOYCE	000035	000011	000000	15 UPPER SNOW RD.	IF RES	28.800	1	57,898 cu	242,000	274,298
BEAMAN, JOYCE	000011	000021	000000	387 BURT HILL RD.	IF RES	44.280	1	73,102 cu	216,400	315,102
BEAMAN, JOYCE	000011	000021	000000	3 S. SCOTFIELD VT. RD.	IF RES	10.000	1	1,472 cu	0	1,472
BEAMAN, JOYCE	000011	000021	000000	150 ASHUELOT ST.	IF RES	57.000	1	120,705 cu	316,900	437,605
BEAMAN, JOYCE	000011	000021	000000	148 ASHUELOT ST.	IF RES	22.000	1	57,400	28,300	85,700
BEAMAN, JOYCE	000011	000021	000000	40 SNOW RD.	COM/IN	0.800	1	3,500	0	3,500
BEAMAN, JOYCE	000011	000021	000000	30 SNOW RD.	COM/IN	1.380	1	74,175 cu	316,000	390,175
BEAMAN, JOYCE	000011	000021	000000	36 SNOW RD.	COM/IN	1.380	1	587 cu	0	587
BEAMAN, JOYCE	000011	000021	000000	10 SWAN ST.	IF RES	0.350	1	35,300	109,100	144,400
BEAMAN, JOYCE	000011	000021	000000	450 OLD SPOFFORD RD.	IF RES	10.000	1	1,430 cu	0	1,430
BEAMAN, JOYCE	000011	000021	000000		IF RES	21.500	1	96,249 cu	200,600	296,849

Owner	Map	Lot	Sub	Location	Use	Acres	Cards	Land	Buildings	Total
BEAMAN, JOYCE	000012	000004	000004	OLD SPOFFORD RD.	IF RES	10.890	1	1,675 cu	0	1,675
BEAMAN, JOYCE	000012	000004	000004	OLD SPOFFORD RD.	IF RES	15.010	1	660 cu	0	660
BEAMAN, MICHAELS	000003	000039	000000	33 PRAZER COURT	IF RES	3.500	1	18,900	20,000	38,900
BEAMAN, PAMELA L.	000020	000020	000000	9 MANNING HILL RD.	COM/JIN	0.170	1	31,800	111,700	143,500
BEAMAN, REBECCA J.	000005	000084	000000	126 HINDSDALE RD.	IF RES	14.800	1	65,800	0	65,800
BEAMAN, REBECCA J.	000007	000015	000005	180 OLD HINDSDALE RD.	IF RES	15.720	1	30,036 cu	30,900	60,936
BEAULAC, MARC	000007	000026	000002	60 GUNN MT. RD.	IF RES	3.000	1	38,500	89,300	127,800
BEAULAC, MARC	000008	000036	000006	175 CLARK RD.	IF RES	2.090	1	37,500	73,800	109,500
BEBEY, MICHAEL	000006	000008	0003-2	57 SCOTLAND RD.	IF RES	2.150	1	35,700	73,800	109,500
BECHARD, DANIEL L.	000007	000037	000000	360 ASHUELOT MAIN ST.	IF RES	0.680	1	22,700	12,200	34,900
BECHARD, DANIEL L.	000007	000037	000000	360 ASHUELOT MAIN ST.	IF RES	0.680	1	8,490	0	8,490
BECHARD, RICHARD	000007	000064	000005	372 KEENE RD.	IF RES	0.870	1	41,500	84,300	125,800
BECHARD, RICHARD F.	000037	000005	000000	973 ASHUELOT MAIN ST.	IF RES	1.720	1	33,400	67,500	100,900
BECHARD, STEVEN	000007	000059	000000	361 ASHUELOT MAIN ST.	IF RES	1.190	1	34,400	65,900	100,300
BECKER, DON R. & BARBARA J.	000008	000044	000000	229 OLD CHESTERFIELD RD.	IF RES	3.000	1	42,500	134,200	176,700
BECKWITH, DAVID JAMES	000006	000028	0004-7	80 ACORN DR.	IF RES	20.010	1	2,751 cu	0	2,751
BEDAW, ANN HOOD	000006	000028	000002	OFF OLD MT. TURNPIKE	IF RES	7.400	1	315 cu	0	315
BEDAW, ANN HOOD	000006	000028	000002	OFF OLD MT. TURNPIKE	IF RES	7.400	1	5,180 cu	0	5,180
BEDAW, ANN HOOD	000029	000013	000000	27 OLD WESTPORT RD.	IF RES	0.690	1	27,000	65,700	92,700
BEDAW, ANN HOOD	000026	000083	000001	23 RICHMOND RD.	COM/JIN	0.790	1	46,300	75,600	121,900
BEDAW, RONALD F.	000021	000033	000000	19 TOOFES DR.	IF RES	0.330	1	37,900	101,900	139,800
BELL, DANIEL	000028	000079	000000	16 CHAPEL ST.	IF RES	0.440	1	27,100	1,700	28,800
BELL, DANIEL	000015	000045	000003	56 OAK CIRCLE	IF RES	1.000	1	34,200	89,100	123,300
BELL, RONALD J.	000005	000015	000000	210 WARWICK RD.	IF RES	9.900	1	59,600	44,300	103,900
BEMIS, ALLAN C.	000028	000040	000000	39 KEENE RD.	COM/JIN	0.270	1	32,100	27,100	59,200
BENEDICT, GEORGE G.	000007	000021	000000	14 OLD HINDSDALE RD.	IF RES	24.700	1	56,100	35,900	92,000
BENEDICT, GEORGE G.	000007	000021	000000	14 OLD HINDSDALE RD.	IF RES	3.500	1	5,300	0	5,300
BENEDICT, GEORGE G.	000007	000022	000000	41 GUNN MT. RD.	2F RES	34.000	1	40,806 cu	77,300	118,106
BENESTON-PALMER, RUTH L.	000033	000037	000000	13 HEMLOCK AVE.	IF RES W	0.200	1	85,000	31,100	116,100
BENNETT, CARL M.	000011	000014	000000	OLD RIXFORD RD.	IF RES	66.000	1	3,749 cu	0	3,749
BENNETT, JONATHAN D.	000028	000092	000000	49 MICHIGAN ST.	IF RES	0.650	1	23,000	124,400	147,400
BENOIT, FRED P.	000028	000006	000000	20 MECHANIC ST.	IF RES	0.260	1	27,500	83,000	110,500
BENOIT, WILLIAM J.	000005	000047	000001	166 BACK ASHUELOT RD.	IF RES	19.000	1	40,435 cu	135,100	175,535
BENSON, CHARLES E.	000001	000020	000009	22 AVERY CIRCLE	IF RES	0.000	1	0	57,500	57,500
BENSON, FREDERICK J.	000002	000016	000000	395 MANNING HILL RD.	IF RES	1.000	1	36,100	13,000	49,100
BENSON, TIMOTHY	000017	000022	000000	167 ASHUELOT MAIN ST.	IF RES	1.200	1	35,300	105,400	140,700
BERGERON, ROBERT	000008	000119	000H11	FLCC	IF RES	0.000	1	0	14,800	14,800
BERKSHIRE CONSTRUCTION, LLC	000031	000060	000001	KEENE RD.	3F RES	6.710	1	31,400	6,600	38,000
BERLEB, KEVIN S.	000001	000060	000001	430 BURT HILL RD.	IF RES	1.000	1	33,400	101,700	135,100
BERNARD, HEDI G.	000019	000012	000000	383 BACK ASHUELOT RD.	IF RES	0.330	1	27,700	140,200	167,900
BERNARD, VERNON L.	000001	000009	000000	41 S. PARRISH RD.	IF RES	1.700	1	35,100	43,700	78,800
BERNICHE, NICOLAS M.	000001	000020	000024	5 WALTERS LANE	IF RES	0.000	1	0	21,200	21,200
BERRY, DALE	000033	000042	000000	385 FOREST LAKE RD.	IF RES	1.000	1	41,700	90,500	132,200
BERRY, RICHARD	000008	000119	000099	99 FOREST LAKE CAMPFORD.	IF RES	0.000	1	0	6,500	6,500
BERTHAUME, KENNETH TRUSTEE	000005	000071	000001	212 ASHUELOT ST.	IF RES	1.270	1	40,700	106,100	146,800
BERTOLI, MARK	000008	000119	0000C9	FLCC	IF RES	0.000	1	0	11,800	11,800
BESSON, SCOTT A.	000003	000004	000001	560 WARWICK RD.	IF RES	12.180	1	50,587 cu	8,600	132,487
BEST, NORMAN B.	000007	000003	000000	RILEY RD.	IF RES	6.000	1	26,700	35,300	62,000
BEST, NORMAN B.	000007	000004	000000	49 RILEY RD.	IF RES	3.750	2	34,100	90,300	124,400
BEVIS, JASON B.	000017	000004	000000	162 ASHUELOT MAIN ST.	IF RES	0.270	1	34,000	102,600	136,600
BICKFORD, HARRY JOHN	000028	000084	000000	15 ELM ST.	IF RES	0.400	1	19,600	0	19,600
BIERMAN, MITCHELL C.	000008	000084	000000	180 OLD SPOFFORD RD.	IF RES	14.780	1	1,065 cu	0	1,065
BIERMAN, MITCHELL C.	000008	000084	000000	180 OLD SPOFFORD RD.	IF RES	10.710	1	30,795 cu	65,900	96,695
BIERMAN, MITCHELL C.	000008	000088	000000	194 OLD SPOFFORD RD.	IF RES	33.660	1	53,538 cu	133,000	186,538
BIERMAN, MITCHELL C.	000008	000089	000000	189 OLD SPOFFORD RD.	IF RES	5.410	1	36,187 cu	178,300	214,487
BIERMAN, MITCHELL C.	000008	000089	000000	190 OLD SPOFFORD RD.	UNMG	9.840	1	419 cu	0	419
BIERMAN, MITCHELL C.	000008	000089	000001	89 S. SCOTFIELD MT. RD.	IF RES	11.420	1	38,330 cu	160,500	198,830
BIGELOW, H III & P. TRUSTEES	000004	000006	000000	S. SCOTFIELD MT. RD.	IF RES	12.200	1	458 cu	0	458
BIGELOW, H. III & P. TRUSTEES	000004	000006	000001	177 S. PARRISH RD.	IF RES	1.080	1	38,100	156,800	194,900
BILLS, TOD N.	000024	000024	000006	74 FOREST LAKE CAMPFORD.	IF RES	0.000	1	0	5,700	5,700
BILSKI, RICHARD	000008	000119	000074		IF RES	0.000	1	0	5,700	5,700

Owner	Map	Lot	Sub	Location	Use	Acres	Cards	Land	Buildings	Total
BINKOWSKI, ROBERT J.	000005	000031	000000	92 BACK ASHUELOTT RD.	IF RES	4.800	1	47.100	139,200	186,300
BISCHOFF, JUDITH E. REV. TRUST	000008	000091	000000	214 OLD SPOFFORD RD.	IF RES	6.100	1	38.600	98,200	136,800
BISHOP OF MANCHESTER	000018	000013	000001	77 ASHUELOTT MAIN ST.	IF RES	0.750	1	20.400	0	20,400
BISHOP OF MANCHESTER	000026	000114	000000	80-82 RICHMOND RD.	EXEMPT	2.670	1	61.700	1,166,900	1,228,600
BISHOP OF MANCHESTER	000026	000115	000000	RICHMOND RD.	EXEMPT	0.430	1	21.700	0	21,700
BLACK, DANIEL J.	000002	000055	000001	543 WARWICK RD.	COM/JN	1.870	1	41.500	23,200	64,700
BLACK, DANIEL J.	000002	000055	000003	489 WARWICK RD.	IF RES	13.200	1	36,816 cu	161,800	198,616
BLACK, ROBERT J.	000016	000024	000000	33 BROAD BROOK RD.	IF RES	0.500	1	30.100	41,400	71,500
BLAKE, ALAN W.	000028	000067	000000	59 MECHANIC ST.	IF RES	0.500	1	27.100	80,900	108,000
BLAKE, MICHAEL A.	000008	000010	000008	93 WOODARD AVE.	IF RES	2.980	1	40.600	90,700	166,200
BLAKE, TIMOTHY C.	000015	000040	000000	59 OAK CIRCLE	IF RES	0.830	1	35.400	130,800	166,200
BLANCHARD, TODD P.	000034	000064	000000	45 TOWN BEACH RD.	IF RES W	0.170	1	103.000	41,700	144,700
BLANCHETTE, JANEEN M.	000001	000020	000041	1 EARL AVE.	IF RES	0.000	1	0	18,600	18,600
BLANCHETTE, JANEEN M.	000015	000045	000006	36 OAK CIRCLE	IF RES	1.170	1	34.500	88,900	123,400
BLANK, GARY G.	000007	000030	000000	279 HINSDALE RD.	IF RES	3.300	1	39.000	149,900	188,900
BLASK, RANDY P.	000030	000013	000000	128 KEENE RD.	IF RES	0.170	1	25.600	78,700	104,300
BLODGETT, PRINCESS M.	000008	000022	000002	275 OLD WESTPORT RD.	IF RES	1.000	1	41.800	94,300	136,100
BLOODY, BRYAN	000008	000119	000027	FLCC	IF RES	0.000	1	0	7,400	7,400
BOBKA, BEVERLY	000001	000020	000057	10 HARBOURT DR.	IF RES	0.000	1	0	21,900	21,900
BOB'S FUEL	000005	000105	000000	38 FOREST LAKE RD.	COM/JN	15.700	1	62,338 cu	142,900	205,238
BOB'S FUEL	000020	000111	000001	21 WARWICK RD.	COM/JN	1.050	1	57,200	178,100	235,300
BOB'S FUEL COMPANY, LLC	000005	000111	000000	39 WARWICK RD.	COM/JN	21.500	1	82.100	0	82,100
BOB'S FUEL COMPANY, LLC	000020	000111	000002	23 WARWICK RD.	IF RES	1.100	1	36.600	97,900	134,500
BODDY, CHARLES T.	000033	000028	000000	25 SOUTH DR.	IF RES W	0.130	1	167,900	86,700	254,600
BOGDONOFF, PAUL	000026	000011	000000	17 PARKER ST.	2F RES	0.410	1	35,800	76,000	111,800
BOISVERT CONSTRUCTION OF WINCHESTER, LLC	000005	000048	000000	BURT HILL RD.	IF RES	1.000	1	10.900	0	10,900
BOISVERT CONSTRUCTION OF WINCHESTER, LLC	000028	000041	000000	35 KEENE RD.	4F RES	1.290	1	26.900	120,500	147,400
BOLEWSKI, DAVID	000034	000058	000003	401 KEENE RD.	IF RES W	3.400	1	132,000	8,000	140,000
BOLEWSKI, ERICH H	000005	000068	000000	261 ASHUELOTT ST.	IF RES	1.500	1	34.800	94,100	128,900
BOLEWSKI, LEVI	000034	000043	000001	49 FOREST LAKE CIRCLE	IF RES W	0.230	1	46.432	127,900	177,000
BOLSTER, LEVI	000012	000004	000000	780 KEENE RD.	IF RES	1.500	1	34.600	64,300	98,900
BOMBA, JAMES	000008	000108	000001	OFF MECHANIC ST.	IF RES	2.800	1	4.200	0	4,200
BOMBA, JAMES	000008	000108	000002	OFF MECHANIC ST.	IF RES	1.000	1	1.500	0	1,500
BOMBA, JAMES	000030	000038	000000	75 MECHANIC ST.	IF RES	0.900	1	29.200	119,000	148,200
BOND, ROB G.	000006	000043	000001	10 OLD SCOTLAND RD.	IF RES	1.200	1	26.200	50,800	77,000
BOND, STEPHANIE M.	000033	000040	000000	375 FOREST LAKE RD.	IF RES	0.400	1	31.800	82,400	114,200
BONIFACE, LORI	000015	000029	000000	94 OAK CIRCLE	IF RES	0.920	1	33.000	100,100	133,100
BONNETT, DAVID	000008	000119	000044	FLCC	IF RES	0.000	1	0	9,600	9,600
BONNEVILLE, THOMAS A.	000008	000110	000000	116 MICHIGAN ST.	IF RES	3.580	1	33.500	112,600	146,100
BONSKI, ANDREW	000016	000012	000000	OFF ASHUELOTT MAIN ST	IF RES	2.700	1	3.200	0	3,200
BONSKI, ANDREW	000016	000013	000000	209 ASHUELOTT MAIN ST.	IF RES	0.200	1	27.500	96,300	123,800
BOOMHOWER, MELVIN M.	000028	000090	000000	61 MICHIGAN ST.	IF RES	2.050	1	27,300	70,900	98,200
BORDNER, BARRY A.	000004	000012	000001	S. SCOFIELD MT. RD.	IF RES	57.970	1	4,498 cu	0	4,498
BORDNER, BARRY A.	000004	000040	000000	OFF BOLTON RD.	IF RES	19.000	1	602 cu	0	602
BORDNER, BARRY A.	000004	000004	000000	OFF BOLTON RD.	IF RES	42.000	1	1,845 cu	0	1,845
BORDNER, BARRY A.	000028	000110	000000	HILDRETH ST.	COM/JN	7.450	1	72,400	615,500	687,900
BORGES, RONALD	000021	000011	000000	16 BILO AVE.	IF RES	0.250	1	34.700	125,900	160,600
BOUCHER, CRAIG J.	000033	000024	000000	370 FOREST LAKE RD.	IF RES W	1.800	1	229,900	2,200	232,100
BOUCHER, MARTIN	000008	000119	000065	FLCC	IF RES	0.000	1	0	8,600	8,600
BOUCHE ESTATE, EDWARD J.	000025	000003	000000	101 ASHUELOTT ST.	2F RES	4.600	1	41,900	200,400	242,300
BOUDREAU, MICHAEL JOHN	000008	000027	000002	164 CLARK RD.	IF RES	2.060	1	37,400	184,300	221,700
BOURKE, RYAN E.	000015	000031	000000	100 OAK CIRCLE	IF RES	1.930	1	32.500	77,700	110,200
BOVINET, SHERRY L.	000003	000033	000001	419 UPPER HUDDING HILL	IF RES	13.990	1	24,760 cu	141,900	166,660
BOWEN, JAMES P.	000006	000042	000000	45 PINNEYWOODS RD.	IF RES	5.000	1	32,100	84,500	116,600
BOWER, TERESE	000032	000013	000027	5 SPRUCE LANE	IF RES	0.000	1	0	12,300	12,300
BOWNE, AMY	000001	000030	000020	4 AVERY CIRCLE	IF RES	0.000	1	0	14,900	14,900
BOY SCOUTS OF AMERICA INC.	000004	000039	000000	OFF BOLTON RD.	IF RES	1.800	1	1,800	0	1,800
BOYLE, DAVID B.	000008	000053	0001-5	172 OLD CHESTERFIELD RD.	IF RES	2.650	1	21,800	0	21,800
BRACKETT, STEVEN L.	000034	000065	000000	45 TOWN BEACH RD.	IF RES W	0.130	1	91,100	75,600	166,700
BRADLEY, SCOTT J.	000011	000006	000004	30 OLD RIXFORD RD.	IF RES	10.500	1	28,037 cu	182,400	210,437

Owner	Map	Lot	Sub	Location	Use	Acres	Cats	Land	Buildings	Total
BRADLEY, SCOTT J	000011	000006	000005	OLD RIVERFORD RD	IF RES	6.300		832 cu		832
BRADLEY, SCOTT J	000014	000006	000000	814 OLD SPOFFORD RD	IF RES	5.000		2,100		2,100
BRADLEY, WILLIAM C	000015	000012	000003	122 S SCOFIELD MT. RD.	IF RES	2.330		34,200	81,300	115,500
BRANDT, RANDOLPH J	000004	000008	000000	S SCOFIELD MT. RD.	IF RES	5.000		36,292 cu	68,900	105,192
BRANDT, RANDOLPH J	000004	000009	000000	370 BACK ASHUELOT RD.	IF RES	29.780		2,471 cu		2,471
BRA Y, DONALD R EST OF	000007	000027	000001	S SCOFIELD MT. RD.	IF RES	1.410		23,200		23,200
BRA Y, DONALD R EST OF	000007	000027	000004	350 BACK ASHUELOT RD.	IF RES	2.030		20,200		20,200
BRA Y, DONALD R EST OF	000007	000027	000003	346 BACK ASHUELOT RD.	IF RES	1.760		19,900		19,900
BREWER, BRADLEY N.	000002	000019	000000	342 MANNING HILL RD.	IF RES	6.200		41,000	100,200	141,200
BREWER, BRADLEY N.	000002	000020	000000	332 MANNING HILL RD.	IF RES	1.540		36,800	132,900	169,700
BREWER, BRADLEY N.	000002	000032	000000	TIPPING ROCK RD.	IF RES	1.000		1,500		1,500
BREWER, RENE M.	000001	000038	000000	TIPPING ROCK RD.	IF RES	12.500		888 cu		888
BREWER, TIMOTHY	000006	000001	000000	68 BOLTON Pk.	IF RES	1.540		46,800	199,800	246,600
BREWER, TIMOTHY	000006	000001	000002	45 JONES RD.	IF RES	1.160		36,375	109,500	143,800
BREWER, MEGHAN	000006	000005	000005	00004-3 PINEYWOODS RD.	UNING	5.000		660 cu		660
BREWER, MEGHAN	000006	000005	000004	00004-4 PINEYWOODS RD.	IF RES	11.200		1,478 cu		1,478
BRIAN W. CONNOR SPECIAL NEEDS	000015	000045	000004	50 OAK CIRCLE	IF RES	1.020		30,400	55,600	86,000
BRIGGS, ROBERT A.	000003	000015	000000	341 SCOTLAND RD.	IF RES	29.500		38,471 cu	101,900	140,371
BRIGGS, ROBERT A.	000003	000016	000000	SCOTLAND RD.	IF RES	31.500		3,912 cu		3,912
BRITTON, JOHN A.	000008	000094	000000	386 OLD WESTPORT RD.	IF RES	1.200		40,000	103,700	143,700
BRODLER, TIMOTHY	000008	000119	000059	FLCG	IF RES	0.000			9,000	9,000
BROSTEK, MARIAN A.	000009	000043	000000	259 RABBIT HOLLOW RD.	IF RES	6.200	2	32,006 cu	150,200	182,206
BROSTEK, MARIAN A.	000009	000044	000000	RABBIT HOLLOW RD.	UNING	6.000		178 cu		178
BROSTEK, MARIAN A.	000009	000045	000000	RABBIT HOLLOW RD.	UNING	13.000		412 cu		412
BROSTEK, MARIAN A.	000009	000046	000000	RABBIT HOLLOW RD.	FARM L	8.700		1,252 cu		1,252
BROSTEK, MARIAN A.	000009	000047	000000	RABBIT HOLLOW RD.	UNING	0.300		10 cu		10
BROTHERTON, GEORGE	000008	000119	000010	10 FOREST LAKE CAMPGRD.	IF RES	0.000			14,300	14,300
BROWN, BRUCE	000008	000119	000053	FLCG	IF RES	0.000			0	0
BROWN, DAVID W.	000001	000020	000045	8 EARL AVE.	IF RES	0.000			11,300	11,300
BROWN, HERBERT E.	000006	000008	000001	41 SCOTLAND RD.	IF RES	0.640		30,900	18,100	49,000
BROWN, HERBERT E.	000006	000008	000002	SCOTLAND RD.	IF RES	0.530		6,500	112,200	118,700
BROWN, JEFFREY L.	000015	000038	000000	101 OAK CIRCLE	IF RES	1.040		38,000	80,200	118,200
BROWN, NATHAN	000004	000058	000000	BURT HILL RD.	IF RES	17.000		2,178 cu	42,200	59,200
BROWN, TY C.	000017	000026	000000	16 FIDDLE HILL RD.	IF RES	0.480			82,000	82,000
BRUCE, TRUST	000027	000030	000000	67 ELM ST.	IF RES	0.850		37,600	69,100	106,700
BRUCE, TIM	000008	000119	0000H1	FLCG	IF RES	0.000			5,500	5,500
BRUMMILLER, WAYNE	000021	000025	000000	4 TOOPS DR	IF RES	0.230		30,300	73,000	103,300
BRUNELL SR, THEODORE J	000015	000002	000000	14 VERSY BROOK RD.	IF RES	45.500		34,971 cu	85,500	120,471
BT PROPERTY MANAGEMENT, LLC	000030	000001	000000	77 HOWARD ST.	IF RES	1.010		40,200	11,100	51,300
BT PROPERTY MANAGEMENT, LLC	000030	000001	000001	81 HOWARD ST.	IF RES	0.460		37,500	29,600	67,100
BUCCHER, SIMONEAU, MELISSA	000012	000036	000049	K KAPPER DR	IF RES	0.000			69,300	69,300
BUCKLEY, MICHAEL D.	000006	000009	000000	259 RICHMOND RD.	IF RES	1.000		34,500	82,200	116,500
BUFFUM, WARREN J. & CATHERINE	000034	000029	000000	50 FOREST LAKE CIRCLE	IF RES	0.170		15,700	17,100	32,800
BUFFUM, WARREN J. & CATHERINE	000034	000029	000001	FOREST LAKE CIRCLE	IF RES	0.120		9,200		9,200
BUKOWSKI, APOLONIA	000017	000085	000000	170 ASHUELOT MAIN ST.	IF RES	0.500		34,300	75,300	109,600
BUKOWSKI, JOHN	000026	000085	000000	13 RICHMOND RD.	IF RES	0.240		35,500	135,000	170,500
BULLARD, JOHN M.	000034	000020	000000	41 FOREST LAKE CIRCLE	IF RES W	0.300		110,000	29,200	139,200
BURDICK, LAWRENCE	000001	000013	000000	9 HARBOURT DR.	IF RES	0.000			14,900	14,900
BURDICK, STEPHEN H.	000016	000025	000000	25 BROAD BROOK RD.	IF RES	0.270		26,600	44,900	71,500
BUREAU, PAMELA	000031	000031	000000	10 CHESTERFIELD DR.	IF RES	0.610		34,500	87,200	121,700
BURKE, ELIZABETH	000001	000020	000058	8 HARBOURT DR.	IF RES	0.000			33,600	33,600
BURNS JR., EDWARD J.	000008	000113	000000	121 MICHIGAN ST.	IF RES	56.800		43,824 cu	128,500	172,324
BURT SR., RUSSELL J.	000008	000074	000001	75 OLD SPOFFORD RD.	IF RES	5.000		40,900	40,200	81,100
BURT, JOSEPH	000027	000003	000024	3 DOGWOOD HILL RD.	IF RES	0.000			22,900	22,900
BURT, NIEKA	000012	000012	000000	646 OLD WESTPORT RD.	IF RES	1.720		36,800	105,400	142,200
BUSHBE, ROBERT A.	000008	000053	0001-4	162 OLD CHESTERFIELD RD.	IF RES	0.500		33,100	129,800	162,900
BUSKEY, ROBERT R.	000008	000053	0001-7	192 OLD CHESTERFIELD RD.	IF RES	12.130		36,400	261,000	297,943
BUTLER, MARLYN H.	000024	000008	000000	66 SCOTLAND RD.	IF RES	2.700	2	36,400	27,300	63,700
BUTLER, MICHAEL	000037	000001	000000	950 KEENE RD.	IF RES	1.580		45,900	105,200	151,100
BUTLER, MICHAEL J.	000015	000047	000000	COOMBS BRIDGE RD.	IF RES	13.500		669 cu		669

Owner	Map	Lot	Sub	Location	Use	Acres	Cards	Land	Buildings	Total
BYRNE, HARRY S.	000022	000003	000000	211 RICHMOND RD.	IF RES	6.500	1	56,000	77,500	133,500
BYRNE, WILLIAM F. III	000004	000000	000000	314 BURT HILL RD.	IF RES	2.220	1	25,820 cu	0	25,820
CADRAN, RONALD J.	000033	000022	000000	15 HEADLANDS RD.	IF RES W	0.660	1	152,700	61,600	214,300
CAMINITI, TAMMY	000026	000042	000000	26 ELM ST.	IF RES	1.600	1	28,600	30,300	58,900
CAMPBELL, ILDAGE A.	000005	000005	000000	220 MANNING HILL RD.	IF RES	21.000	1	30,162 cu	127,700	157,862
CAMPBELL, MICHELLE	000026	000113	000000	72 RICHMOND RD.	IF RES	0.610	1	33,700	47,700	81,400
CANON, MAGDALENE M.	000004	000071	000000	79 BURT HILL RD.	IF RES	4.500	1	41,700	61,800	106,500
CANONICA, SAMUEL J.	000002	000003	000000	79 OLD MANNING HILL RD.	IF RES	126.000	1	71,773 cu	200,600	272,373
CANTLIN, GERALD J.	000012	000036	000002	21 KAPPER DR.	IF RES	1.020	1	30,000	69,500	99,500
CAPOZZELLO, RONALD A.	000032	000003	000000	268 KEENE RD.	IF RES	1.900	1	41,500	14,400	55,900
CARD, RICHARD N.	000019	000027	000000	21 ASHUELOT MAIN ST.	IF RES	0.130	1	20,300	70,900	91,200
CARD, SANDI	000032	000015	000018	10 TAMARACK CIRCLE	IF RES	0.800	1	0	37,100	37,100
CARDINAL DEVELOPMENT CORP.	000009	000007	000000	FOREST LAKE RD.	IF RES	8.250	1	456 cu	0	456
CARDINAL DEVELOPMENT CORP.	000009	000009	000000	FOREST LAKE RD.	IF RES	0.190	1	3,400	0	3,400
CARDINAL DEVELOPMENT CORP.	000009	000010	000000	FOREST LAKE RD.	IF RES	6.000	1	990 cu	0	990
CARDINAL DEVELOPMENT CORP.	000009	000012	000000	FOREST LAKE RD.	COM/IN	97.000	1	40,264 cu	0	40,264
CARDINAL DEVELOPMENT CORP.	000009	000013	000000	RABBIT HOLLOW RD.	IF RES	14.000	1	714 cu	0	714
CARDINAL DEVELOPMENT CORP.	000009	000024	000000	RABBIT HOLLOW RD.	COM/IN	37.760	1	64,100	0	64,100
CARDINAL DEVELOPMENT CORP.	000009	000025	000000	OFF RABBIT HOLLOW RD	IF RES	2.900	1	2,200	0	2,200
CARDINAL DEVELOPMENT CORP.	000003	000011	000000	320 SCOTLAND RD.	IF RES	107.600	2	34,211 cu	224,300	258,511
CARDINALE, JASON R.	000035	000003	000000	184 KEENE RD.	COM/IN	0.660	1	53,200	147,900	201,100
CARL, BERNARD J.	000004	000066	000005	30 MELVIN BRIDGE RD.	IF RES	0.730	1	35,600	112,700	148,300
CARLE, JR, GARY A.	000028	000021	000000	230 GUNN MT. RD.	IF RES	3.300	1	35,600	139,300	174,900
CARLSTROM, RANDY	000022	000013	000000	32 GOAMKO DR.	IF RES	0.390	1	30,000	7,300	37,300
CAROL POOLE TRUST	000028	000073	000000	37 MECHANIC ST.	2F RES	3.600	1	32,800	114,000	146,800
CARON, ANGELA R.	000005	000042	000000	135 BACK ASHUELOT RD.	IF RES	0.630	1	37,400	18,300	55,700
CARON, BRUCE R.	000001	000020	000036	126 S. PARRISH RD.	IF RES	0.000	1	0	94,000	94,000
CARPENTER, JAMES R.	000021	000051	000000	24 FOREST LAKE RD.	IF RES	0.690	1	36,800	82,600	119,400
CARPENTER, LYNN M.	000027	000015	000000	14 ELM COURT	IF RES	0.210	1	16,400	71,000	87,400
CARPENTER, MILDRED M.	000031	000007	000000	233 KEENE RD.	IF RES	0.640	1	33,100	77,400	110,500
CARR, WILLIAM A.	000021	000017	000000	8 LOVELY LAINE	IF RES	0.230	1	33,500	84,700	118,200
CARRIEN, DOROTHY D.	000009	000024	0004-1	81 RABBIT HOLLOW RD.	IF RES	1.300	1	36,600	48,600	85,200
CARROLL, CYNTHIA F.	000012	000036	000038	71 KAPPER DR.	IF RES	0.000	1	0	77,000	77,000
CASEY, JACLYN J.	000001	000020	000030	4 CONNOR COURT	IF RES	0.000	1	0	8,800	8,800
CASEY, TIMOTHY F.	000034	000073	000000	25 TOWN BEACH RD.	IF RES W	0.110	1	110,900	71,400	182,300
CASTINE, ALICE M.	000001	000042	000000	192 SADDLE HILL RD.	IF RES	1.300	1	36,600	143,700	180,300
CASTLE ROCK 2017 LLC	000018	000010	000000	89 ASHUELOT MAIN ST.	IF RES	0.700	1	31,000	61,900	92,900
CASTLE TRUST	000012	000036	000000	KAPPER DR.	COM/IN	37.000	1	141,300	927,700	1,069,000
CASTLE TRUST	000012	000036	000010	30 KAPPER DR.	IF RES	0.000	1	0	20,700	20,700
CASTLE TRUST	000012	000036	000013	44 KAPPER DR.	IF RES	0.000	1	0	39,400	39,400
CASTLE TRUST	000012	000036	000031	31 KAPPER DR.	IF RES	0.000	1	0	72,200	72,200
CASTLE TRUST	000012	000036	000040	66 KAPPER DR.	IF RES	0.000	1	0	77,800	77,800
CASTLE TRUST	000012	000036	000041	64 KAPPER DR.	IF RES	0.000	1	0	70,300	70,300
CASTLE TRUST	000012	000036	000042	62 KAPPER DR.	IF RES	0.000	1	0	73,300	73,300
CASTLE TRUST	000012	000036	000043	60 KAPPER DR.	IF RES	0.000	1	0	67,100	67,100
CASTLE TRUST	000012	000036	000044	39 KAPPER DR.	IF RES	0.000	1	0	0	0
CASTLE TRUST	000012	000036	000047	65 KAPPER DR.	IF RES	0.000	1	0	0	0
CASTLE TRUST	000012	000036	000051	8 KAPPER DR.	IF RES	0.000	1	0	0	0
CASTLE TRUST	000012	000037	000000	196 BACK ASHUELOT RD.	IF RES	9.100	1	9,600	55,100	64,700
CAVALDO, RICHARD	000005	000034	000001	WINCH/SHINS TOWN LINE	IF RES	7.360	1	51,800	9,600	61,400
CAYANNA, DAVID E.	000001	000026	000000	OFF TIPPING ROCK RD.	IF RES	6.500	1	7,800	155,700	163,500
CECCACCI, SUSAN MCDANIEL	000001	000027	000000	OFF TIPPING ROCK RD.	IF RES	3.800	1	4,600	3,500	8,100
CERSOSIMO LUMBER CO., INC.	000002	000035	000000	240 MANNING HILL RD.	IF RES	139.000	1	6,459 cu	0	6,459
CHAFFEE, KEVIN M.	000003	000025	000000	UPPER PUDDING HILL	IF RES	142.300	1	10,403 cu	0	10,403
CHAGNON, STEPHEN R.	000001	000055	000007	523 BURT HILL RD.	IF RES	1.150	1	32,200	128,800	161,000
CHAMPAGNE, JOSEPH E.	000030	000016	000000	156 KEENE RD.	IF RES	2.420	1	41,600	213,400	255,000
CHAMPNEY JR., STUART H.	000003	000028	000000	20 WEDGEWOOD DR.	IF RES	1.750	1	46,500	98,100	144,600
CHAPPELL, GREGORY	000012	000036	000032	29 KAPPER DR.	IF RES	0.590	1	40,300	119,000	159,300
CHAPUT, FREDERICK	000012	000036	000048	67 KAPPER DR.	IF RES	0.000	1	0	72,200	72,200

Owner	Map	Lot	Sub	Location	Use	Acres	Cards	Land	Buildings	Total
CHAPUT, FREDERICK V.	000011	000012	000003	520 OLD WESTPORT RD.	IF RES	5.120	1	26,500	0	26,500
CHASE, LINDA M.	000008	000097	000000	320 OLD WESTPORT RD.	IF RES	1.320	1	42,300	162,700	205,000
CHASE, SARAH	000008	000119	000002	2 FOREST LAKE CAMPGRD.	IF RES	0.000	1	0	5,000	5,000
CHASE, VINCENT D.	000006	000028	004-11	40 ACORN DR.	IF RES	2.600	1	46,500	159,200	205,700
CHASE, WILLIAM H.	000028	000075	000000	21 MECHANIC ST.	IF RES	1.500	1	26,600	130,400	157,000
CHATHAM, MARILYN J	000005	000016	000000	108 WARWICK RD.	IF RES	24.500	1	42,259 cu	145,800	188,059
CHENIER, GEORGE E.	000034	000056	000001	FOREST LAKE RD.	IF RES W	0.110	1	38,600	0	38,600
CHENIER, GEORGE E.	000035	000013	000000	507 FOREST LAKE RD.	IF RES	0.720	1	37,100	120,800	157,900
CHESTNUT HILL PROPERTIES CHW	000005	000011	000000	169 MANNING HILL RD.	IF RES	4.820	1	34,700	0	34,700
CHESTNUT HILL PROPERTIES CHW	000005	000011	000001	155 MANNING HILL RD.	IF RES	4.770	1	25,600	0	25,600
CHIASSON, MICHAEL A.	000001	000020	000034	2 AVERY CIRCLE	IF RES	0.000	1	0	6,900	6,900
CHIASSON, MICHAEL	000027	000021	000000	2 WILLOW COURT	IF RES	0.230	1	18,500	10,500	29,000
CHITOS FAMILY, LLC	000031	000003	000000	234 KEENE RD.	COM/IN	1.500	1	64,300	288,500	332,800
CHMIELECKI, MARK	000008	000019	000062	FLGC	IF RES	0.000	1	0	14,600	14,600
CHOTAIN, THADEUS	000032	000013	000009	17 TAMARACK CIRCLE	IF RES	0.000	1	20,300	20,300	20,300
CHRISTENSEN, PATRICIA A.	000005	000018	000000	86 MANNING HILL RD.	IF RES	3.300	1	35,300	76,700	112,000
CID DEVELOPMENT, LLC	000030	000021	000000	151 KEENE RD.	COM/IN	0.700	1	57,500	246,700	304,200
CLARK, BRIAN	000008	000119	000010	FLGC	IF RES	0.000	1	0	10,200	10,200
CLARK, CHESTER	000027	000003	000012	2 LILAC LANE	IF RES	0.000	1	0	17,800	17,800
CLARK, DOROTHY M.	000007	000041	000000	88 BROAD BROOK RD.	IF RES	0.500	1	28,900	148,100	177,000
CLARK, FRANCIS L.	000012	000036	000008	26 KAPPER DR.	IF RES	0.000	1	0	79,100	79,100
CLARK, MICHAEL A.	000016	000014	000000	205 ASHUELOT MAIN ST.	IF RES	0.270	1	32,700	89,200	121,900
CLASS, BONNY J.	000008	000108	000003	85 MECHANIC ST.	IF RES	19.930	1	35,719 cu	114,600	150,319
CLASS, TONNI	000022	000020	000000	24 GOAMKO DR.	IF RES	0.250	1	28,400	137,800	166,200
CLASSIC CAR VILLAGE OF	000005	000088	000000	229 HINSDALE RD.	UNMG	35.200	1	5,808 cu	0	5,808
CLASSIC CAR VILLAGE OF	000008	000003	000000	OFF HINSDALE RD.	IF RES	5.000	1	660 cu	0	660
CLEMENT, ANISSA	000020	000006	000000	15 SNOW RD.	IF RES	1.000	1	32,800	64,200	97,000
CLEVELAND, DEBORAH	000022	000016	000000	223 RICHMOND RD.	IF RES	0.370	1	25,300	85,300	110,600
CLEWS, CHRISTOPHER	000016	000010	000003	223 ASHUELOT MAIN ST.	IF RES	0.110	1	21,000	76,300	97,300
CLOUGH III, WALTER E.	000028	000080	000000	18 CHAPEL ST.	IF RES	0.450	1	28,500	101,400	129,900
COBURN, LINDA	000008	000070	000001	10 OLD SPOFFORD RD.	IF RES	1.300	1	29,300	41,800	71,100
COBURN, MEAGAN	000027	000003	000034	1 DOGWOOD HILL RD.	IF RES	0.000	1	0	16,100	16,100
COLE, CECILL	000027	000003	000014	2 CEDAR LANE	IF RES	0.000	1	0	15,800	15,800
COLE, CHRIS	000008	000119	000028	28 FOREST LAKE CAMPGRD.	IF RES	0.000	1	0	2,300	2,300
COLE, GARY	000008	000119	000037	37 FOREST LAKE CAMPGRD.	IF RES	0.000	1	0	3,000	3,000
COLE, KENNETH A.	000006	000001	000004	100 PINEWOODS RD.	IF RES	1.070	1	21,200	21,200	21,200
COLE, KENNETH A.	000006	000001	000004	55 PINEWOODS RD.	IF RES	28.100	1	35,951 cu	22,900	58,851
COLE, KENNETH A.	000006	000001	0004-1	55 JONES RD.	IF RES	5.300	1	36,200	37,400	73,600
COLE, KENNETH A.	000006	000001	0004-2	21 KEENE RD.	IF RES	5.800	1	20,600	0	20,600
COLE, KENNETH A.	000028	000044	000000	474 FOREST LAKE RD.	IF RES	0.430	1	34,000	152,000	186,000
COLLETT, KENNETH	000034	000051	000000	FOREST LAKE RD.	IF RES W	0.080	1	188,700	125,100	313,800
COLLETT, KENNETH	000035	000014	000000	499 FOREST LAKE RD.	IF RES W	1.100	1	66,000	700	80,500
COLLINS, GREGORY S.	000031	000019	000000	39 WEDGEWOOD DR.	IF RES	0.390	1	38,000	115,100	181,100
COLLINS, JOHN R.	000012	000036	000028	41 KAPPER DR.	IF RES	0.900	1	0	91,400	91,400
COLLINS, TASHA A.	000019	000018	000000	392 BACK ASHUELOT RD.	IF RES	0.300	1	27,400	57,500	84,900
COMPTON, BARBARA	000008	000015	000000	31 CLARK RD.	IF RES	0.360	1	27,700	13,900	41,600
CONANT, STANLEY	000008	000120	000002	44 MELVIN BRIDGE RD.	IF RES	18.500	1	36,271 cu	76,100	112,371
CONANT, STANLEY L.	000008	000120	000001	KEENE RD.	IF RES	16.900	1	2,482 cu	0	2,482
CONNOR, ROBERT M.	000001	000020	000035	1 CONNOR COURT	IF RES	0.000	1	0	10,700	10,700
CONNOR, PETER W.	000011	000023	000000	OLD SPOFFORD RD.	IF RES	80.500	1	56,200	0	56,200
CONNOR, PETER W.	000015	000022	000000	65 OLD SWANZEY RD.	IF RES	2.000	1	34,000	23,100	57,100
CONROY, DONALD V. & LURLINE	000011	000006	000001	61 OLD SWANZEY RD.	IF RES	2.000	1	31,900	82,700	114,600
CONTINGENTAL CABLEVISION	000011	000006	000003	OLD RINGFORD RD.	IF RES	9.900	1	28,200	0	28,200
CONTINGENTCOOK BAY COLL.C	000009	000001	000000	CABLE	COM/IN	0.000	1	0	120,000	120,000
COOK, ANNA	000006	000024	000000	60 GOAMKO DR.	COM/IN	102.810	2	116,500	408,800	525,300
COOK, BRIAN L.	000001	000020	000033	3 AVERY CIRCLE	IF RES	0.000	1	0	9,400	9,400
COOK, DOUGLAS L.	000004	000054	000000	299 BURTHILL RD.	IF RES	6.000	1	42,500	83,300	125,800
COOK, MARTHIA	000004	000055	000000	186 BURTHILL RD.	IF RES	52.000	1	57,150 cu	115,500	172,650
	000004	000055	000000	310 BURTHILL RD.	IF RES	0.900	1	24,800	0	24,800

Owner	Map	Lot	Sub	Locator	Use	Acres	Cards	Land	Buildings	Total
COOK, MICHAEL R.	000004	000031	000000	OFF BOLTON RD	IF RES	40.000			0	1,635
COOK, MICHAEL R.	000004	000032	000000	BOLTON RD	IF RES	3.500		13,149 sq	1,900	15,049
COOK, MICHAEL R.	000004	000034	000000	299 BOLTON RD	IF RES	11.900		74,494 sq		162,600
COOK, REBECCA	000002	000055	0002-1	479 WARWICK RD	IF RES	3.000		32,800	106,600	139,400
COOK, ROBERT L.	000001	000076	000000	MANNING HILL RD	COM/IN	5.480		949 sq	0	949
COOK, ROBERT L.	000001	000077	000000	MANNING HILL RD	IF RES	1.210		52,149 sq	0	40
COOK, ROBERT L.	000001	000078	000000	MANNING HILL RD	IF RES	2.260		61,218 sq	0	201,449
COOK, ROBERT L.	000001	000079	000000	MANNING HILL RD	COM/IN	3.040		101,603 sq	0	140,803
COOK, ROBERT L.	000001	000081	000000	MANNING HILL RD	IF RES	1.700		31,800	118,300	150,100
COOLEY, EVA I.	000029	000023	000000	20 MINER LAKE RD	IF RES	2.050		39,100	400	39,500
COONEY, PATRICK	000009	000007	000000	259 FOREST LAKE RD	IF RES	2.050		29,100	103,400	132,500
COPEL, MICHAEL	000026	000097	000000	1 HIGH ST	IF RES	17.250		37,786 sq	95,200	132,986
CORBETT, GLENN A.	000007	000019	000000	68 OLD HINSDALE RD	IF RES	5		38,400	110,200	148,600
CORLISS III, JOHN	000005	000085	000002	5 WOOD DR	IF RES	1.400		11,800	0	11,800
CORLISS JR., JOHN D.	000012	000027	000000	KEENE RD	IF RES	1.200		11,800	0	11,800
CORLISS JR., JOHN D.	000012	000028	000000	600 KEENE RD	IF RES	16.750	2	92,300	274,200	366,500
CORLISS, DONALD J.	000002	000028	000001	34 CURTIS RD	IF RES	5.010		37,900	68,600	106,500
CORNELLER, TOD	000018	000016	000000	69 ASHUELOT MAIN ST	IF RES	0.580		30,900	99,500	130,400
CORNER, LAURENCE S.	000025	000020	000000	112 ASHUELOT ST	IF RES	4.740		43,300	130,800	174,100
COSTICK, MARGARET A.	000004	000043	0006-2	BOLTON RD	IF RES	2.020		25,300	0	25,300
COTE, DENISE SUZANNE	000008	000053	0001-2	142 OLD CHESTERFIELD RD	IF RES	4.250		38,100	162,700	200,800
COTY, JOHN JOSEPH SR.	000017	000017	000000	18 BROAD BROOK RD	IF RES	0.130		41,300	58,200	99,500
COULBORN, KEITH H.	000016	000002	000000	15&20 RECYCLE WAY	COM/IN	1.690		21,200	50,300	71,500
COULBORN, KEITH H.	000016	000003	000000	OFF ASHUELOT MAIN ST	IF RES	0.000		20,600	0	20,600
COULBORN, ROBERT	000019	000019	000064	FLCG	IF RES	0.000		0	5,800	5,800
COULBORN, ROBERT	000019	000019	000064	10 AVERY CIRCLE	IF RES	0.000		0	5,100	5,100
COUTURE, GARY M.	000001	000020	000017	357 ASHUELOT MAIN ST	IF RES	0.500		21,700	16,600	38,300
COVELL, JOANNE	000019	000003	000000	GUNN MT. RD	IF RES	0.200		100	0	100
COVELL, JOANNE	000019	000004	000000	GUNN MT. RD	IF RES	0.150		1,400	0	1,400
COVELL, JOANNE	000019	000006	000000	19 GUNN MT. RD	IF RES	1.600		40,700	107,800	148,500
COWAN, DAVID D.	000027	000003	000000	2 CEDAR LAKE	IF RES	0.000		16,200	0	16,200
COX, DOUGLAS A.	000034	000017	000016	23 FOREST LAKE CIRCLE	IF RES W	0.230		130,400	36,500	166,900
CRAMPTON, ERWIN E.	000026	000072	000000	62 PARKER ST	IF RES	0.610		37,000	99,800	136,800
CREAMER, BENJAMIN III	000021	000004	000000	151 RICHMOND RD	IF RES	0.230		28,900	92,400	121,300
CRIMMINS, MICHAEL J.	000002	000047	000000	301 WARWICK RD	IF RES	7.640		58,700	156,300	215,000
CROMWELL, BEVERLY D.	000001	000005	000000	MINE RD	IF RES	4.400		14,000	0	14,000
CROMWELL, BEVERLY D.	000001	000008	000000	MINE RD	IF RES	1.700		20,300	1,800	22,100
CROMWELL, BEVERLY D.	000001	000007	000000	MINE RD	IF RES	1.000		31,900	167,500	199,400
CROSBY, DAVID	000008	000119	000013	FLCG	IF RES	0.000		0	4,900	4,900
CROTEAU, CRAIG R.	000024	000010	000002	17 PUDDING HILL RD	IF RES	1.500		36,800	103,100	139,900
CROTEAU, CRAIG R.	000026	000041	000000	21 ASHUELOT ST	IF RES	0.380		31,200	73,500	104,700
CROTEAU, CRAIG R.	000026	000096	000000	5 HIGH ST	2F RES	0.190		22,800	40,600	63,400
CROTEAU, DOUGLAS M.	000006	000005	000002	19 PINEWOODS RD	IF RES	2.100		39,500	113,800	153,300
CROTEAU, KEVIN R.	000027	000003	000005	2 PINE COURT	IF RES	0.000		0	13,400	13,400
CROTEAU, LYNETTE H.	000006	000002	000000	PINEWOODS RD	IF RES	1.300		85 sq	0	85
CROTEAU, LYNETTE H.	000006	000003	000000	115 SCOTLAND RD	IF RES	107.970		14,345 sq	3,700	18,045
CROTEAU, LYNETTE H.	000006	000004	000000	148 SCOTLAND RD	IF RES	42.000		89,347 sq	216,900	306,447
CROTEAU, PAUL	000008	000119	000012	FLCG	IF RES	0.000		0	6,500	6,500
CROTEAU, RONALD W.	000006	000004	000001	27 PUDDING HILL RD	IF RES	2.800		42,600	110,400	153,000
CROTEAU, RONALD W.	000024	000010	000001	80 SCOTLAND RD	2F RES	1.500		38,700	56,500	95,200
CROTEAU, SCOTT L.	000001	000057	000000	359 BURT HILL RD	IF RES	4.700		46,200	156,900	203,100
CROTEAU, TREVOR	000007	000003	000001	121 SCOTLAND RD	IF RES	12.030		43,365 sq	144,500	187,865
CROWELL, LINDA E.	000007	000036	000000	90 ALLEN HILL RD	2F RES	18.200		34,233 sq	4,800	39,033
CROWELL, LINDA E.	000019	000034	000000	15 ALLEN HILL RD	IF RES	2.900		26,108 sq	80,400	106,508
CUCCHIARO, ANTHONY	000026	000083	000000	21 RICHMOND RD	2F RES	0.210		22,400	74,200	96,600
CURRIER, FRANK X.	000011	000008	000000	483 OLD CHESTERFIELD RD	IF RES	34.000		52,317 sq	186,100	238,417
CURTISS, MARGARET E.	000006	000028	0004-6	75 ACORN DR	IF RES	2.670		48,800	121,700	170,500
CUSHING, PEGGY A.	000021	000007	000000	139 RICHMOND RD	IF RES	0.250		28,500	96,300	124,800
CUTTER, ROBERT A.	000027	000018	000000	9 ELM COURT	IF RES	0.230		18,500	4,400	22,900
CZERNICH, TODD M.	000001	000087	000000	MANNING HILL RD	IF RES	0.380		12,900	0	12,900

Owner	Map	Lot	Sub	Location	Use	Acres	Cards	Land	Buildings	Total
D & J SHEERAN, LLC	000019	000007	000001A	20 HAMPSHIRE CT.	IF RES	1.200	1	42,400	163,300	205,700
D & J SHEERAN, LLC	000019	000007	000001A	5 HAMPSHIRE CT.	IF RES	1	1	0	12,300	12,300
D'ALEO (NANCY) LIVING TRUST	000038	000037	000000	2099 OLD CHESTERFIELD RD.	IF RES	32.100	1	53,638 cu	152,200	205,838
D'ALEO (NANCY) LIVING TRUST	000038	000037	000002	2099 OLD CHESTERFIELD RD.	IF RES	38.500	1	2,187 cu	0	2,187
DALTON, RONALD D. III	000002	000048	000000	321 WARWICK RD.	IF RES	1,360	1	41,600	84,500	126,100
D'AMBRA, JOHN	000006	000028	0004-9	60 ACORN DR.	IF RES	2,320	1	39,400	149,500	188,900
DAMON SR., FLORIAN C.	000032	000013	000012	23 TAMARACK CIRCLE	IF RES	0.000	1	0	9,000	9,000
DANAHY, JOHN Q.P. TRUST	000033	000025	000000	18 SOUTH DR.	IF RES W	1.700	1	234,800	371,300	606,100
DARTMOUTH-HITCHCOCK CLINIC	000020	000025	000001	20 WARWICK RD.	COMMUN	2.260	1	83,300	427,300	510,600
DAVENPORT, THOMAS J.	000026	000071	000000	58 PARKER ST.	IF RES	0.240	1	32,500	111,900	144,400
DAVIAU, DIANE	000008	000119	000001	1 FOREST LAKE CAMPGRD.	IF RES	0.000	1	0	13,400	13,400
DAVIS, ANN M.	000008	000020	00001A	79-3 CLARK RD.	IF RES	0.000	1	0	13,000	13,000
DAVIS, CHRISTOPHER J.	000026	000066	000000	10 UNION ST.	IF RES	0.700	1	32,100	133,900	166,000
DAVIS, ESPERANZA D.	000034	000057	000000	379 KEENE RD.	IF RES	1.700	1	38,900	154,200	193,100
DAVIS, JENNIFER L.	000015	000005	000000	125 VERRY BROOK RD.	IF RES	22.830	1	36,135 cu	133,200	169,335
DAVIS, PAUL	000028	000081	000000	56 MICHIGAN ST.	IF RES	0.320	1	23,200	90,600	113,800
DAVIS, PAUL G.	000029	000011	000000	19 HOWARD ST.	IF RES	1.900	1	37,300	86,500	123,800
DAVIS, ROBERT E.	000015	000028	000001	893 OLD WESTPORT RD.	IF RES W	1.900	1	42,100	180,400	222,500
DAY, BRANON J.	000034	000058	000001	4 TOWN B...H RD.	IF RES	0.480	1	31,250	45,700	77,200
DAY, CHRISTINE A.	000006	000013	000003	87 FOREST LAKE RD.	IF RES	1.500	1	38,800	11,400	50,200
DAYTON, JACQUELIN	000007	000001	000000	RILEY RD.	IF RES	0.750	1	4,400	0	4,400
DEAN, JULIE BELLA	000001	000034	000004	4 ARLINGTON HEIGHTS	IF RES	3.280	1	47,400	241,100	288,500
DEAN, STEPHANIE ANN	000030	000036	000000	122 MECHANIC ST.	IF RES	1.690	1	36,900	185,100	222,000
DEANE, ANNE MARIE	000012	000015	000000	FOSSGATE RD.	IF RES	37.000	1	1,650 cu	0	1,650
DEANE, ANNE MARIE	000012	000015	000001	80 HOWARD ST.	IF RES	30.000	1	1,194 cu	0	1,194
DEANE, ANNE MARIE	000029	000003	000000	87 HOWARD ST.	IF RES	0.250	1	27,100	55,200	82,300
DEANE, ANNE MARIE	000029	000003	000001	57 OLD WESTPORT RD.	IF RES	0.130	1	29,500	47,000	76,500
DECKER, MICHAEL P.	000029	000012	000000	82 HOWARD ST.	IF RES	1.970	1	55,100	76,400	131,500
DEFORREST, ALFRED V	000033	000006	000000	71 HEADLANDS RD.	IF RES W	0.390	2	127,600	76,200	203,800
DEHART, BARBARA	000023	000007	000000	20 KIWANIS DR.	IF RES	2.900	1	34,800	5,900	40,700
DEIBSTER SR., THOMAS E.	000028	000051	000000	38 MICHIGAN ST.	IF RES	1.090	1	25,700	243,800	269,500
DEL SESTO, JULIO G.	000021	000013	000000	24 BILO AVE.	IF RES	0.230	1	33,500	73,300	106,800
DELANO, PHYLLIS S.	000031	000004	000000	230 KEENE RD.	IF RES	2.200	1	37,500	27,300	64,800
DELSLE, KATHLEEN E.	000028	000082	000000	60 MICHIGAN ST.	IF RES	0.360	1	22,700	125,000	147,700
DEMERS, DAVID E.	000005	000099	000000	17 WOODARD AVE.	IF RES W	1.310	1	40,600	58,100	98,700
DENGRIS, JOEL A.	000009	000011	000004	81 LAKE SHORE DR.	IF RES W	0.690	1	196,400	165,300	361,700
DEPASCALE, WILLIAM C.	000034	000056	000000	FOREST LAKE RD.	IF RES W	0.100	1	38,600	0	38,600
DEPASCALE, WILLIAM C.	000035	000015	000000	487 FOREST LAKE RD.	IF RES	3.200	1	39,000	68,100	107,100
DEPPAW, GLENN C.	000022	000025	000000	17 CLARK RD.	IF RES	0.600	1	27,600	84,000	111,600
DERBY, DANIEL P.	000008	000013	000000	447 FOREST LAKE RD.	IF RES	0.230	1	52,600	116,100	168,700
DERRICK, THOMAS A.	000031	000046	000000	15 WEDGEWOOD DR.	IF RES W	0.490	1	39,900	92,500	132,400
DESAUILL, EUGENE G. TRUSTEE	000037	000004	000006	22 ROBERTS LANE	IF RES	1.160	1	42,100	117,000	159,100
DESCHENES, JAMES	000008	000119	000071	FLCG	IF RES	0.000	1	0	9,400	9,400
DESMOND, STEPHEN E.	000028	000030	000000	9 JULIA CT.	IF RES	1.300	1	31,100	80,600	111,700
DETLING, ANDREW J REV TRUST	000601	000063	000000	484 BURR HILL RD.	IF RES	10.000	1	49,500	76,800	126,300
DICKINSON, PAUL	000008	000026	000040	23 ASHUELOT ST.	IF RES	0.440	1	33,100	57,800	90,900
DICKSON, RICHARD	000008	000119	000034	FLCG	IF RES	0.000	1	0	6,600	6,600
DIMASCIO, RICHARD	000035	000042	000000	330 UPPER PUDDING HILL	IF RES	145.000	1	31,888 cu	110,400	142,288
DINGMAN JR., EDMUND A.	000008	000047	000000	259 OLD CHESTERFIELD RD.	IF RES	1.310	1	38,600	32,800	71,200
DINGMAN SR., EDMUND A.	000029	000019	000000	79 WOODARD AVE.	IF RES	0.770	1	34,500	63,200	97,700
DINGMAN SR., EDMUND A.	000029	000025	000000	123 ELM ST.	IF RES	0.540	1	26,500	18,700	45,200
DINGMAN SR., EDMUND A.	000029	000026	000000	15 DINGMAN COURT	IF RES	0.350	1	7,200	15,000	22,200
DINGMAN SR., EDMUND A.	000029	000029	000000	16 DINGMAN COURT	IF RES	0.170	1	0	2,700	2,700
DINGMAN, EDMUND A., SR.	000029	000009	000000	23 OLD WESTPORT RD.	IF RES	0.400	1	18,500	50,900	69,400
DINGMAN, ROBERT A.	000029	000014	000000	131 ASHUELOT ST.	IF RES	3.300	1	37,500	58,100	95,600
DINGMAN, ROBERT A.	000005	000119	000000	138 WARWICK RD.	IF RES	3.500	1	42,300	93,400	135,700
DION, DEBORAH C.	000001	000020	000019	6 AVERY CIRCLE	IF RES	0.000	1	0	8,500	8,500
DIX, JENNIFER	000027	000003	000008	3 PINE COURT	IF RES	0.000	1	0	6,700	6,700

Owner	Map	Lot	Sub	Location	Use	Acres	Cards	Land	Buildings	Total
DIXE, DAVID A.	000001	000055	000008	515 BURT HILL RD.	IF RES	3.090		51,400	207,300	258,700
DIXON JR., RAYMOND E.	000009	000031	000000	143 RABBIT HOLLOW RD.	IF RES	2.400		39,700		90,900
DOBISKY, SANDRA	000019	000051	000000	FLCG	IF RES	0.000		0	13,500	13,500
DOHERTY, MICHAEL N.	000005	000097	000005	11 ASHTEN EJE	IF RES	0.500		37,000	152,600	189,600
DOHNE, ARLENE G.	000033	000020	000000	20 HEADLANDS RD.	IF RES W	0.180		143,900	113,200	257,100
DOMINICK JR., FRANCIS S.	000008	000062	000000	59 OLD CHESTERFIELD RD.	IF RES	2.670		38,500	33,300	71,800
DONACHIE JR., MATTHEW J.	000008	000055	000003	340 OLD CHESTERFIELD RD.	IF RES	20.200		450,900	186,411	637,311
DONAHUE, CATHY LIVING TRUST	000037	000003	000000	16 COOMBS BRIDGE RD.	IF RES	1.000		139,200	183,200	322,400
DONALD, ERIC	000032	000013	000026	18 TAMARACK CIRCLE	IF RES	0.000		3,500		3,500
DONALD, NEAL M.	000027	000003	000000	16 REDWOOD DR.	IF RES	0.000		0	29,600	29,600
DONOVAN, RICHARD G.	000011	000012	000001	506 OLD SPOFFORD RD.	IF RES	5.460		39,000	36,500	75,500
DOOLITTLE TRUST, GEORGE & PAT	000028	000082	000002	66 MICHIGAN ST.	IF RES	0.620		22,200	43,800	66,000
DOOLITTLE TRUST, GEORGE & PAT	000028	000082	000003	68 MICHIGAN ST.	IF RES	0.380		20,900		20,900
DOOLITTLE, PAUL R.	000038	000070	000002	20 OLD SPOFFORD RD.	IF RES	5.350		58,500	107,700	166,200
DOOLITTLE, PAUL R.	000039	000027	000000	114 RABBIT HOLLOW RD.	IF RES	2.700		38,100	139,500	177,600
DOUGHERTY, GERALD T.	000021	000038	000000	111 RICHMOND RD.	IF RES	0.730		33,900	137,300	171,200
DOURDOUNAS, DIMITRIOS G.	000012	000059	000000	KEENE RD.	IF RES	35.800		3,168 cu		3,168
DOURDOUNAS, DIMITRIOS G.	000012	000039	000001	OFF KEENE RD.	IF RES	8.700		16,600		16,600
DOURDOUNAS, DIMITRIOS G.	000012	000040	000001	730 KEENE RD.	IF RES	30.400		67,160 cu	172,100	239,260
DOURDOUNAS, DIMITRIOS G.	000012	000041	000000	OFF KEENE RD.	IF RES	24.200		2,366 cu		2,366
DOURDOUNAS, DIMITRIOS G.	000012	000039	000002	765 KEENE RD.	IF RES	19.600		35,470 cu	112,300	147,770
DOURDOUNAS, DIMITRIOS G.	000015	000039	000001	89 OAK CIRCLE	IF RES	0.850		33,900	36,200	70,100
DOVING, GORDON	000006	000030	000004	376 RICHMOND RD.	IF RES	1.200		32,700	79,800	112,500
DOWNS, KATHERINE L.	000005	000069	000001	235 ASHUELOT ST.	IF RES	0.690		33,300	71,700	105,000
DOYLE, DAWN M.	000005	000001	04-1MH	55 JONES RD.	IF RES	6.000		0	6,000	6,000
DRAGOON, WILLIAM C	000015	000032	000000	1 OAK CIRCLE	IF RES	1.460		34,800	74,400	109,200
DRISCOLL, STEPHEN W.	000015	000033	000000	1 OAK CIRCLE	IF RES	0.250		500		500
DRISCOLL, STEPHEN W.	000015	000034	000000	231 BOLTON RD.	IF RES	5.100		52,700	361,300	414,000
DROSTE, BRUCE F.	000008	000119	000076	FLCG	IF RES	0.000		15,900		15,900
DUBIEL, FRANK	000037	000008	000000	KEENE RD.	IF RES	5.400		5,400		5,400
DUBIEL, FRANK	000037	000009	000000	984 KEENE RD.	IF RES	3.610		39,300	68,000	107,300
DUBREUIL, KATE	000026	000076	000000	65 RICHMOND RD.	IF RES	0.640		33,900	96,200	130,100
DUBRISKE, EMILIA H.	000017	000010	000000	182 ASHUELOT MAIN ST.	IF RES	0.320		24,200	76,600	100,800
DUBRISKE, EMILIA A.	000016	000016	000001	9 DUBRISKE COURT	IF RES	0.890		26,200	53,100	79,300
DUCHARMEL, STEPHEN I.	000004	000017	000000	35 BARBER RD.	IF RES	43.060		31,256 cu	140,100	171,356
DUFFY, JEFF	000006	000001	00003A	49 JONES RD.	IF RES	0.000		0	12,300	12,300
DUGAS, MICHAEL	000006	000007	000000	35 JONES RD.	IF RES	2.100		33,800	80,200	114,000
DUGGAN, ANDREW J.	000004	000015	000000	WINCH/HINS TOWN LINE	IF RES	26.000		0	943	943
DUGGAN, MARTHA	000007	000006	000000	WINCH/HINS TOWN LINE	IF RES	28.000		0	5,500	5,500
DUMOND, MICHAEL	000008	000119	000091	FLCG	IF RES	0.000		24,200		24,200
DUNN, JEAN A.	000003	000004	000000	540 WARWICK RD.	IF RES	12.000		38,613 cu	249,800	288,413
DUNN, JEAN A.	000004	000044	000005	BOLTON RD.	IF RES	11.500		24,899 cu	1,400	26,296
DUNNELL JR., FLOYD M.	000001	000069	000000	MANNING HILL RD.	IF RES	33.500		4,803 cu		4,803
DUNTON, PAMELA TRUSTEE	000027	000002	000000	44 ELM ST.	IF RES	0.570		35,500	77,800	113,300
DUPREY, MICHAEL R.	000005	000049	000001	120 BURT HILL RD.	IF RES	12.350		39,980 cu	245,300	285,280
DUPUIS, SYBIL W.	000008	000121	000000	KEENE RD.	IF RES	2.480		0	2,800	2,800
DUPUIS, SYBIL W.	000034	000078	000000	KEENE RD.	IF RES	0.410		16,700		16,700
DUQUETTE, COLLEEN	000027	000031	000000	3 SNOW RD.	IF RES	0.500		92,000	151,500	183,500
DUQUETTE, JUDY L.	000020	000088	000000	ELM ST.	IF RES	0.620		30,600	80,300	110,900
DUQUETTE, KYLE F.	000015	000023	000000	37 BROAD BROOK RD.	IF RES	0.190		27,000	75,600	102,600
DUQUETTE, RICHARD J.	000008	000119	000005	FLCG	IF RES	0.000		0	4,400	4,400
DUQUETTE, RICHARD J.	000037	000002	000000	964 KEENE RD.	IF RES	0.370		33,300	89,400	122,700
DUQUETTE, RUSSELL R.	000012	000036	000005	30 KAPFER DR.	IF RES	0.000		0	14,800	14,800
DURANLEAU, NORMAN R.	000012	000036	0000A1	674 KEENE RD.	IF RES	0.000		0	6,700	6,700
DURKEE III, RICHARD R.	000022	000017	000000	223 RICHMOND RD.	IF RES	0.410		30,000	116,900	146,900
DURKIN, WILLIAM P.	000033	000026	000000	20 WHITCOMB COURT	IF RES W	1.300		136,400	115,000	251,400
DURKIN, WILLIAM P.	000033	000030	000000	386 FOREST LAKE RD.	IF RES W	1.340		98,400	52,000	150,400
DWIGHT, BEVERLY A.	000008	000033	000001	347 OLD CHESTERFIELD RD.	IF RES	3.300		39,100	104,900	144,000
DYG RESOURCES	000007	000074	000000	FULLAM POND RD.	MINGD H	40.000		1,643 cu		1,643
DYG RESOURCES	000007	000075	000000	FULLAM POND RD.	MINGD O	74.000		1,685 cu		1,685

Report Based On All Records in Database

Owner	Map	Lot	Sub	Location	Use	Acres	Cards	Land	Buildings	Total
DYG RESOURCES	000077	000076	000000	FULLAM POND RD.	MNGD H	26.000	1	1,029 cu	0	1,029
DYG RESOURCES	000078	000028	000000	FULLAM POND RD.	IF RES	28.000	1	1,287 cu	0	1,287
DYG RESOURCES	000078	000029	000000	FULLAM POND RD.	IF RES	64.000	1	2,674 cu	0	2,674
DYG RESOURCES	000078	000030	000000	FULLAM POND RD.	IF RES	75.000	1	3,168 cu	0	3,168
DZIEDZIC SR., WALTER T.	000032	000004	000002	8 RIVER COURT	IF RES	1,700	1	35,200	140,900	176,100
E.L.M.M. COMMUNITY CENTER	000025	000109	000000	PARKER ST.	EXEMPT	39,470	1	87,100	14,300	101,400
E.L.M.M. COMMUNITY CENTER	000026	000016	000000	20-21 DURKEE ST.	COM/IN	13,000	2	109,400	1,027,100	1,136,500
EACHEN, KENNETH J.	000033	000038	000000	11 HEMLOCK AVE.	IF RES W	0.190	1	83,600	2,200	85,800
EARNEST, ANN D.	000031	000024	000000	36 WEDGEWOOD DR.	IF RES	0.530	1	36,200	90,600	126,800
EIBBHAUSEN, RYAN	000068	000040	000000	263 OLD CHESTERFIELD RD.	IF RES	0.780	1	31,200	98,400	129,600
EDSON, MATTHEW A.	000004	000016	000000	WINCH/HINS TOWN LINE	IF RES	58.100	1	2,561 cu	8,100	2,561
EDWARDS, WALTER A.	000001	000021	000004	15 GOSSELIN RD.	IF RES	1,010	1	32,500	8,100	40,600
EDWARDS, WALTER A.	000001	000021	000011	48 GOSSELIN RD.	IF RES	8,540	1	18,400	0	18,400
EDWARDS, WALTER A.	000001	000021	000011	94 MAIN ST.	IF RES	1,900	1	29,900	158,000	187,900
EDWARDS, WALTER A.	000026	000019	000000	12 ASHUELOT ST.	IF RES	0.050	1	13,100	92,900	106,000
EDWARDS, WALTER A.	000026	000032	000000	11 ASHUELOT ST.	IF RES	0.130	1	4,800	800	5,600
EDWARDS, WALTER A.	000026	000044	000000	6 MAPLE ST.	IF RES	0.330	1	28,000	98,200	126,200
EDWARDS, WALTER A.	000028	000052	000000	85 LAKE SHORE DR.	IF RES W	0.720	1	25,300	77,800	103,100
EISENSTADTER, PETER J.	000009	000011	000003	3 WARWICK RD.	COM/IN	0.570	1	80,700	195,500	376,200
ELEN & PETROS PLACE, LLC.	000025	000013	000000	97 ASHUELOT ST.	COM/IN	3.670	1	28,200	4,600	32,800
ELIOPOULOS, DEAN	000025	000004	000000	20 DUSO FL.	IF RES	0.750	1	17,900	17,900	35,800
ELIOPOULOS, DEAN	000025	000010	000003	26 DUSO FL.	IF RES	1.500	1	33,050	86,400	121,400
ELIOPOULOS, DEAN	000026	000053	000000	30 KEENE RD.	COM/IN	0.130	1	33,500	96,800	130,300
ELLIOTT, DEAN	000008	000119	000054	FLCG	IF RES	0.000	1	0	15,700	15,700
ELLIOTT, DAVID	000037	000119	000086	FLCG	IF RES	0.000	1	0	11,100	11,100
ELLIS, JIMMY	000032	000013	000003	3 ROBERTS LANE	IF RES	1.220	1	42,100	96,500	138,600
ELLS, ROBERT H.	000032	000013	000026	3 SPRUCE LANE	IF RES	0.000	1	0	10,200	10,200
ELM STREET COOPERATIVE	000027	000003	000000	REDWOOD DR.	COM/IN	8.800	1	72,700	581,800	654,500
ELM STREET COOPERATIVE	000027	000003	000011	9 REDWOOD DR.	IF RES	0.000	1	0	4,800	4,800
ELM STREET COOPERATIVE	000027	000038	000038	6 BIRCH CIRCLE	IF RES	0.000	1	0	0	0
ELM STREET COOPERATIVE	000027	000038	000038	15 REDWOOD DR.	IF RES	0.000	1	0	0	0
EMERSON, DENNIS S.	000005	000003	000000	225 MANNING HILL RD.	IF RES	23.000	1	0	14,600	14,600
EMOND, LOUISE	000008	000119	000055	FLCG	IF RES	0.300	1	37,900	142,100	180,000
ERICKSON, CYNTHIA	000026	000067	000000	42 PARKER ST.	IF RES	0.000	1	29,500	60,600	90,100
ERICKSON, WILLIAM JOSIAH	000026	000043	000000	17 ASHUELOT ST.	IF RES	0.330	1	0	4,600	4,600
ERUNSKI SR., BRIAN	000032	000113	000016	6 TAMARACK CIRCLE	IF RES	0.380	1	33,300	117,600	150,900
ERWIN, WILLIAM A.	000026	000106	000000	28 RICHMOND RD.	IF RES	1.500	1	36,800	7,600	44,400
ETHRIDGE, JANET M.	000007	000024	000000	61 GUNN MT. RD.	IF RES	5.170	1	30,200 cu	173,100	203,300
ETHRIDGE, LEWIS & IRENE	000001	000049	000000	129 STADDELL HILL RD.	IF RES	4.850	1	835 cu	835	835
ETHRIDGE, LEWIS & IRENE	000001	000049	000001	FARM L	UNMG	1.930	1	835 cu	0	81
EVANS, ROBERT S.	000030	000009	000002	STADDELL HILL RD.	COM/IN	0.330	1	42,400	96,800	139,200
EVERSOURCE ENERGY	000004	000049	000001	102 KEENE RD.	UTILITY-	7.300	1	0	0	0
EVERSOURCE ENERGY	000007	000002	000000	OFF BURT HILL ROAD	UTILITY-	3.500	1	10,500	0	10,500
EVERSOURCE ENERGY	000007	000044	000000	RILEY RD.	UTILITY-	0.600	1	50,400	15,475,200	15,525,600
EVERSOURCE ENERGY	000007	000048	000000	POWER LINES	UTILITY-	28.000	1	0	0	0
EVERSOURCE ENERGY	000007	000070	000000	ASHUELOT MAIN ST.	UTILITY-	7.500	1	21,800	0	21,800
EVERSOURCE ENERGY	000007	000073	000000	ASHUELOT MAIN ST.	UTILITY-	28.500	1	0	0	0
EVERSOURCE ENERGY	000008	000047	000000	POWERLINE	UTILITY-	1.000	1	0	0	0
EVERSOURCE ENERGY	000008	000051	000000	POWERLINE	UTILITY-	1.000	1	0	0	0
EVERSOURCE ENERGY	000008	000080	000000	POWERLINE	UTILITY-	5.000	1	0	0	0
EVERSOURCE ENERGY	000008	000096	000000	POWERLINE	IF RES	3.650	1	5,800	0	5,800
EVERSOURCE ENERGY	000008	000102	000000	OFF OLD WESTPORT RD.	UTILITY-	1.100	1	40,200	0	40,200
EVERSOURCE ENERGY	000008	000118	000000	190 OLD WESTPORT RD.	UTILITY-	10.000	1	0	0	0
EVERSOURCE ENERGY	000009	000006	000000	KEENE RD.	UTILITY-	22.100	1	0	0	0
EVERSOURCE ENERGY	000009	000006	000000	FORST ST.	UTILITY-	6.030	1	0	0	0
EVERSOURCE ENERGY	000009	000032	000000	STONE V ² RD.	UTILITY-	0.690	1	0	0	0
EVERSOURCE ENERGY	000029	000004	000000	84 HOWARD ST.	UTILITY-	3.090	1	37,700	0	37,700
EVERSOURCE ENERGY	000032	000011	000001	KEENE RD.	UTILITY-	0.950	1	0	0	0
EVERSOURCE ENERGY, PROPERTIES INC	000002	000012	000000	OFF MANNING HILL RD.	IF RES	11.750	1	40,600	0	40,600

Owner	Map	Lot	Sub	Location	Use	Acres	Cards	Land	Buildings	Total
EWERS, JOSEPH W.	000019	000015	000000	BACK ASHUELOT RD.	IF RES	2.300	1	2,600	0	2,600
EWERS, JOSEPH W.	000019	000016	000000	369 BACK ASHUELOT RD.	IF RES	0.830	1	37,000	182,300	219,300
FAGAN, DANIEL P.	000034	000054	000000	FOREST LAKE RD.	IF RES W	0.060	1	170,500	16,100	186,600
FAGAN, DANIEL P.	000035	000015	000001	489 FOREST LAKE RD.	IF RES	1.200	1	48,000	225,900	273,900
FAIRBROTHER, BILLIE JO	000026	000101	000000	4 HIGH ST.	2F RES	0.080	1	14,600	62,200	76,800
FAIRPOINT COMMUNICATIONS INC.	00FAIR	000001	000000	TOWNWIDE	COM/JN	0.000	1	0	931,600	931,600
FALCETTI, DEBORAH C.	000001	000020	000032	2 CONNOR COURT	IF RES	0.000	1	0	13,300	13,300
FALORETTI, JOSEPH P.	000031	000029	000000	16 WEDGEWOOD DR.	IF RES	0.460	1	28,100	98,800	127,100
FARNUM SR., MICHAEL H.	000028	000028	000000	27 KEENE RD.	3F RES	2.800	1	37,400	98,800	136,200
FARNUM, KEITH B.	000032	000013	000014	4 CEDAR LANE	IF RES	0.000	1	0	10,300	10,300
FARNUM, STEPHANIE	000027	000003	000017	4 CEDAR LANE	IF RES	0.000	1	0	6,400	6,400
FARRIS DEVELOPMENT, LLC	000026	000051	000000	2-20 KEENE RD.	COM/JN	0.150	1	41,300	348,700	390,000
FASSBENDER, WILLIAM H. TRUSTEE	000006	000028	004-10	50 ACORN DR.	IF RES	2.400	1	46,100	179,500	225,600
FAULKNER, GILBERT L.	000015	000017	000000	OFF VERRY BROOK RD.	IF RES	14.000	1	493 cu	0	493
FAULKNER, MICHAEL G.	000015	000016	000000	WATSON RD.	IF RES	33.000	1	1,875 cu	0	1,875
FAULKNER, MICHAEL G.	000015	000016	000001	159 WATSON RD.	IF RES	4.000	1	43,770 cu	125,100	168,870
FAULKNER, MICHAEL G.	000028	000014	000000	23 HILDRETH ST.	IF RES	0.140	1	20,800	69,800	90,600
FAVREAU, TRACY L.	000028	000072	000000	45 MECHANIC ST.	IF RES	0.330	1	25,200	98,300	123,500
FAY, JENNIFER MARIE	000030	000028	000000	95 KEENE RD.	IF RES	1.000	1	33,000	94,300	127,300
FAY, WILLIAM	000027	000013	000000	6 ELM COURT	IF RES	0.280	1	19,800	69,800	89,600
FELCH, VIRGINIA H.	000021	000045	000000	100 RICHMOND RD.	IF RES	1.100	1	37,900	139,500	177,400
FELTUS, BRUCE D.	000008	000031	000000	121 FULLAM POND RD.	IF RES	0.200	1	8,700	14,000	22,700
FENNESSEY, WILLIAM J.	000022	000014	000000	218 RICHMOND RD.	IF RES	1.530	1	40,200	75,700	115,900
FENRICH, ANDREW G.	000004	000018	000000	240 S. SCOFIELD MT. RD.	IF RES	12.000	1	63,741 cu	117,800	181,541
FENRICH, ANDREW G.	000004	000013	000000	260 S. SCOFIELD MT. RD.	IF RES	9.800	1	39,800	89,500	129,300
FENRICH, ANDREW G.	000004	000019	000000	280 S. SCOFIELD MT. RD.	IF RES	6.000	1	59,600	166,700	226,100
FERENBAUGH, ROY R.	000026	000003	000000	49 PARKER ST.	IF RES	1.130	1	39,700	291,300	331,000
FERRARI, JULIA A.	000018	000022	000000	23 ASHUELOT MAIN ST.	COM/JN	0.840	1	46,800	121,300	168,100
FERRARI, JULIA A.	000019	000026	000000	23 ASHUELOT MAIN ST.	2F RES	1.140	1	22,600	32,900	55,500
FERRERA, JASON M.	000005	000035	000002	45 ORE MT. LANE	IF RES	14.010	1	28,718 cu	175,500	204,218
FIELD, ISABEL T.	000001	000054	000000	789 MANNING HILL RD.	IF RES	11.750	1	35,879 cu	77,100	112,979
FIELD, ISABEL T.	000001	000071	000000	OFF MANNING HILL RD.	IF RES	23.000	1	848 cu	0	848
FIERRO, JACOB	000005	000134	000000	259 WARWICK RD.	IF RES	9.370	1	59,522 cu	13,600	73,123
FIERRO, JACOB	000005	000136	000000	261 WARWICK RD.	IF RES	0.960	1	35,400	162,300	197,700
FIERRO, JACOB	000005	000141	000000	WARWICK RD.	IF RES	25.390	1	2,143 cu	2,143	2,143
FINLEY & SON, LLC	000028	000096	000000	29 MICHIGAN ST.	IF RES	0.430	1	30,000	75,200	105,200
FINNELL, ALYSSA M.	000033	000024	000001	372 FOREST LAKE RD.	IF RES W	0.490	1	56,400	59,600	116,000
FINNELL, BRENDA LYNN	000034	000071	000000	29 TOWN BEACH RD.	IF RES	0.180	1	125,200	111,100	236,300
FISET JR., JOHN A.	000002	000055	0002-6	459 WARWICK RD.	IF RES	6.950	1	34,500	72,700	107,200
FISET, JOHN A.	000001	000003	000000	20 MINE RD.	IF RES	2.200	1	37,600	161,700	199,300
FISET, TIMOTHY J.	000018	000012	000000	83 ASHUELOT MAIN ST.	IF RES	4.750	1	31,697	71,500	103,200
FISH, JUDITH J.	000012	000020	000000	510 OLD WESTPORT RD.	IF RES	6.670	1	38,400	38,600	77,000
FISH, RACHEL M.	000005	000082	000000	160 ASHUELOT ST.	IF RES	2.000	1	37,300	101,100	138,400
FITZGIBBON, JAMES M.	000002	000046	000000	205 CURTIS RD.	IF RES	7.100	1	19,092 cu	0	19,092
FITZGIBBON, JAMES M.	000002	000055	0002-7	411 WALTERS RD.	IF RES	37.000	1	34,980 cu	84,200	119,180
FITZGIBBON, JAMES M.	000001	000020	000039	99 KEENE RD.	IF RES	0.000	1	0	21,300	21,300
FITZGERBERT, JEFF	000030	000027	000000	108 HOWARD ST.	2F RES	0.630	1	32,600	62,500	95,000
FITZPATRICK, JEFFREY L.	000029	000009	000000	11 FLCC	IF RES	0.000	1	0	400	400
FLANDERS, JEFF T.	000008	000119	000011	FLCC	IF RES	0.000	1	0	6,000	6,000
FLCC	000008	000119	000035	FLCC	IF RES	0.000	1	0	0	0
FLCC	000008	000119	000045	FLCC	IF RES	0.000	1	0	6,700	6,700
FLCC	000008	000119	000046	FLCC	IF RES	0.000	1	0	0	0
FLCC	000008	000119	00022A	FLCC	IF RES	0.000	1	0	0	0
FLCC	000008	000119	000010	FLCC	IF RES	0.000	1	0	0	0
FLCC	000008	000119	000H12	FLCC	IF RES	0.000	1	0	9,900	9,900
FLCC	000008	000119	000S10	FLCC	IF RES	0.000	1	0	0	0
FLCC	000008	000119	000S10	FLCC	IF RES	0.000	1	0	0	0
FLETCHER REALTY, LLC	000001	000055	000002	STADLE HILL RD.	IF RES	41.220	1	30,181 cu	246,100	30,181
FLETCHER REALTY, LLC	000012	000023	000000	534 KEENE RD.	COM/JN	28.200	1	164,800	246,100	410,900
FLETCHER, DOMINIC J.	000018	000013	000000	79 ASHUELOT MAIN ST.	IF RES	0.680	1	21,400	21,400	21,400

Owner	Map	Lot	Sub	Location	Use	Acres	Cards	Land	Buildings	Total
FLGC	000208	000119	00T10A	FLGC	IF RES	0.000	1	0	300	300
FOLEY, KEVIN M.	000001	000020	000004	27 AVERY CIRCLE	IF RES	0.000	1	0	20,600	20,600
FORCER, ALICE B.	000001	000061	000000	BURT HILL RD.	IF RES	0.000	1	1,244 cu	0	1,244
FORD, KERRY K & THERESA TRUSTEES	000012	000004	000003	463 OLD SPOFFORD RD.	IF RES	17,590	1	98,456 cu	0	98,456
FORD, ZACHARY	000015	000004	000000	57 OAK CIRCLE	IF RES	0.760	1	29,400	52,300	81,700
FOREST LAKE CAMPING GROUND INC	000008	000117	000000	KEENE RD.	IF RES	42,000	1	0	0	5,013
FOREST LAKE CAMPING GROUND INC	000009	000119	000000	331 KEENE RD.	COM/IN	44,200	2	267,600	1,018,300	1,285,900
FOREST LAKE CAMPING GROUND INC	000031	000006	000000	241 KEENE RD.	IF RES	3,100	1	31,800	79,600	111,400
FOREST LAKE CAMPING GROUND INC	000032	000007	000000	317 KEENE RD.	IF RES	0.970	1	41,500	406,800	448,300
FOREST LAKE CAMPING GROUND INC	000033	000009	000000	351 KEENE RD.	IF RES	0.510	1	32,200	123,100	155,300
FOREST LAKE CAMPING GROUND INC	000032	000011	000000	297 KEENE RD.	COM/IN	6,490	1	55,600	11,200	66,800
FOREST LARRY	000033	000001	000001	129 UPPER HEADLANDS RD.	IF RES W	2,100	1	153,200	0	153,200
FORTIN SR., LEO J.	000008	000119	000022	FLGC	IF RES	0.000	1	0	6,900	6,900
FOSTER SR., YERKIG G.	000022	000022	000001	44 GOAMKO DR.	IF RES	0.400	1	25,300	84,700	110,000
FOSTER, ERIC	000028	000088	000000	93 MICHIGAN ST.	IF RES	0.500	1	19,800	59,900	79,700
FOSTER, WESLEY	000006	000030	000003	376 RICHMOND RD.	IF RES	1,100	1	32,600	62,700	95,300
FOSTER, WESLEY	000028	000026	000000	KEENE RD.	IF RES	1,800	1	11,400	0	11,400
FOX, LOUIS	000028	000027	000000	85 KEENE RD.	IF RES	0.680	1	32,700	116,800	149,500
FOX, LOUIS	000004	000026	000000	131 GUNN MT. RD.	IF RES	29,000	1	29,981 cu	202,100	232,081
FRANCE, HEIDI L.	000019	000023	000000	120 ASHUELOT MAIN ST.	3P RES	0.400	1	31,000	89,700	120,700
FRANCE, MICHAEL L.	000005	000042	000001	127 BACK ASHUELOT RD.	IF RES W	1,200	1	46,100	24,600	70,700
FRANCOUR, DEBORAH M.	000020	000009	000000	8 WARWICK RD.	IF RES	0.200	1	26,100	22,500	48,600
FRANKLIN, ERNEST	000021	000026	000000	3 TOOPS DR.	IF RES	0.230	1	30,300	77,600	107,900
FRANKLIN, JOSEPH P.	000033	000030	000000	23 WEDGEWOOD DR.	IF RES	0.360	1	35,900	76,200	112,100
FRANSON, JOSEPH P.	000033	000018	000000	12 HEADLANDS RD.	IF RES W	0.140	1	104,400	150,500	254,900
FRAZIER, JODY	000033	000001	000001	HEADLANDS RD.	IF RES	0.110	1	7,700	1,800	9,500
FRAZIER, LINDA	000015	000005	000004	49 VERRY BROOK RD.	IF RES	2,370	1	54,000	105,600	159,600
FRAZIER, SHANE A.	000015	000034	000000	20 OAK CIRCLE	IF RES	0.620	1	16,200	11,600	27,800
FRAZIER, TORY W.	000027	000020	000000	1 ELM COURT	IF RES	1.230	1	17,600	11,400	29,000
FRAZIER, TONY E.	000015	000045	000000	28 OAK CIRCLE	IF RES	17,830	1	36,977 cu	8,400	45,377
FRECHETTE, PHYLLIS H REV TRUST	000032	000013	000000	95 OLD WESTPORT RD.	IF RES W	4,700	1	48,500	217,200	265,700
FRECHETTE, PHYLLIS H REV TRUST	000001	000062	000000	16 TAMARACK CIRCLE	IF RES	0.000	1	0	8,900	8,900
FREEL, LEO J.	000005	000042	000002	470 BURT HILL RD.	IF RES	11,400	1	41,743 cu	101,200	142,943
FREEMAN, ELIZABETH	000019	000040	000000	137 BACK ASHUELOT RD.	IF RES	2,750	1	48,400	81,300	129,600
FREESTADT, LISA A.	000006	000005	000003	14 FENSTON HILL RD.	IF RES	0.270	1	25,300	80,400	105,700
FREITAG, ANN L.	000007	000013	000000	29 PINEWOODS RD.	IF RES	3,100	1	59,200	107,300	146,700
FRENCH, STACY L.	000002	000053	000000	231 OLD HINSDALE RD.	IF RES	13,570	1	36,082 cu	105,100	141,162
FRENCH, STACY L.	000002	000055	000000	435 WARWICK RD.	IF RES	0.220	1	1,200	0	1,200
FREYENHAGEN, EDWARD E.	000029	000010	000000	469 WARWICK RD.	IF RES	5,060	1	42,300	70,200	102,500
FRIZZETTI, JOE & TORI	000008	000119	000031	118 HOWARD ST.	IF RES	8,200	1	44,800	108,500	153,300
FUCILE, STEPHEN J.	000008	000119	000079	31 FOREST LAKE CAMPGRD	IF RES	0.000	1	0	4,900	4,900
GAGNE, RAMONA	000015	000005	000002	FLGC	IF RES	0.000	1	7,600	0	7,600
GALBRAITH, DEAN E.	000001	000020	000047	29 VERRY BROOK RD.	IF RES	3,030	1	36,800	174,000	210,800
GALLAGHER, MARCI L.	000028	000061	000000	FOREST LAKE CAMPGRD.	IF RES	0.000	1	6,100	0	6,100
GALLO, JAMES D.	000001	000011	000000	18 HARBOUT DR.	IF RES	0.230	1	0	36,600	36,600
GAMACHE, LEE T.	000001	000028	00001-3	24 MECHANIC ST.	IF RES	0.230	1	20,900	85,600	106,500
GAMACHE, PAUL D.	000001	000028	000001	WINCH/NFLD TOWN LINE	IF RES	0.300	1	400	0	400
GAMACHE, PAUL D.	000001	000035	000000	167 STADDLE HILL RD.	IF RES	4,150	1	32,100	8,000	40,100
GAMACHE, PAUL D.	000001	000036	000000	30 STADDLE HILL RD.	IF RES	17,390	1	371 cu	0	371
GANNON, MARY M.	000026	000006	000000	BOLTON RD.	IF RES	10,350	1	50,385 cu	181,600	231,985
GAOUILLET, CALVIN R.	000033	000031	000000	BOLTON RD.	UNMG	49,200	1	2,068 cu	0	2,068
GARDNER, JAMES A.	000026	000006	000000	33 PARKER ST.	IF RES	0.500	1	11 cu	0	11
GARDNER, KATE E.	000026	000002	000000	916 KEENE RD.	IF RES	0.800	1	36,800	118,400	155,200
GARRECHT, CHRISTOPHER	000005	000062	000000	71 PARKER ST.	IF RES	0.660	1	49,900	65,000	104,900
GARY & SANDRA WILLIAMS	000012	000036	000012	229 BACK ASHUELOT RD.	IF RES W	0.860	1	32,700	105,600	138,100
GATTEN, SANDRA	000003	000040	000000	42 KAPPER DR.	IF RES	0.200	1	7,800	39,800	47,600
GAUDREAU, CLAUDE G.	000018	000017	000000	198 UPPER PUDDING HILL	IF RES	0.450	1	26,500	26,500	53,000
				67 ASHUELOT MAIN ST.	IF RES	0.350	1	30,000	68,300	98,300

Owner	Map	Lot	Sub	Location	Use	Acres	Cards	Land	Buildings	Total
GEBHARDT, ERIC P.	000015	000046	000000	889 OLD WESTPORT RD.	IF RES W	1.800	1	46,100	88,400	134,500
GELINAS, DIANE M.	000028	000064	000000	38 MECHANIC ST.	IF RES	0.320	1	22,000	96,800	118,800
GENERUX, KYLE M.	000007	000027	000002	360 BACK ASHUELOT RD.	IF RES	2.650	1	43,800	158,400	202,200
GEORGE, BARBARA	000001	000034	000010	2 BOLTON WOODS	IF RES	1.310	1	52,300	200,300	252,600
GERO, CINDY T.	000005	000047	000002	BURT HILL RD.	IF RES	17.700	1	1,947 cu	0	1,947
GERO, CINDY T.	000005	000047	000002	10 BURT HILL RD.	IF RES	1.000	1	41,800	141,400	183,200
GESSING, DAVID	000008	000119	000070	FLCG	IF RES	0.000	1	0	5,100	5,100
GESSING, HENRY	000008	000119	000014	FLCG	IF RES	0.000	1	0	6,300	6,300
GETTINGS, BRIAN L.	000008	000026	000000	FENTON HILL RD.	IF RES	2.827 cu	0	2,827 cu	0	2,827
GETTINGS, BRIAN L.	000008	000027	000000	148 CLARK RD.	IF RES	53.000	1	42,659 cu	92,600	135,259
GIARD, LAWRENCE E.	000033	000036	000000	15 HEMLOCK AVE.	IF RES W	0.520	1	155,900	156,100	312,000
GIBSON, ROBERT	000034	000048	000000	460 FOREST LAKE RD.	IF RES W	0.320	1	165,500	172,200	337,700
GILDAT, JOHN	000008	000119	000030	FLCG	IF RES	0.000	1	0	2,700	2,700
GIL, SHANE L.	000030	000010	000000	116 KEENE RD.	IF RES	0.130	1	22,300	55,600	77,900
GILL, THOMAS D.	000006	000028	00045	45 ACOKN DR.	IF RES	2.300	1	42,000	96,400	138,400
GILLIS, PATRICIA A.	000020	000002	000000	39 SNOW RD.	IF RES	0.940	2	37,600	24,900	62,500
GILSON, STEVEN	000012	000036	000020	58 KAPPER DR.	IF RES	0.000	1	0	41,900	41,900
GILOTO, JULIA D.	000004	000014	000000	WINCHE/HINS TOWN LINE	IF RES	17.600	1	18,600	0	18,600
GIRARD, RAYMOND	000004	000056	000000	296 BURT HILL RD.	IF RES	4.600	1	42,600	52,400	95,000
GIRARDIN, JOSETTE A.	000007	000026	000001	50 GUNN MT. RD.	IF RES	1.000	1	36,000	9,200	45,200
GLABACH LIVING TRUST	000005	000036	000000	33 ORE MT. LAKE	IF RES	5.000	1	35,700	153,100	188,800
GLEASON, JOSEPH R.	000028	000062	000000	26 MECHANIC ST.	IF RES	0.190	1	21,900	114,600	136,500
GLENN JR., CHARLES L.	000034	000047	000000	456 FOREST LAKE RD.	IF RES W	0.360	1	167,700	100,400	268,100
GLOBAL MONTELO GROUP CORP.	000026	000054	000000	9 KEENE RD.	COM/IN	0.200	1	50,500	252,300	302,800
GLOBAL MONTELO GROUP CORP.	000026	000088	000000	10 MICHIGAN ST.	COM/IN	0.310	1	30,700	120,700	151,400
GLOBAL MONTELO GROUP CORP.	000026	000089	000000	14 MICHIGAN ST.	3F RES	0.650	1	29,500	58,600	88,300
GLOBAL TRUCK TRADERS, LLC	000012	000002	000000	524 KEENE RD.	COM/IN	5.000	1	91,500	227,500	319,000
GODEK, RICHARD	000006	000010	000003	PUMPER RD. 2	WETLAN	7.600	1	122 cu	0	122
GOFREY JR, W. BURDETT & W.	000003	000032	000000	UPPER PUDDING HILL	MNGD H	78.500	1	3,852 cu	0	3,852
GOMARLO, JOHN E.	000001	000034	000005	3 BOLTON WOODS	IF RES	4.070	1	53,400	164,900	218,300
GOMARLO, THELMA P.	000026	000064	000000	11 UNION ST.	IF RES	0.150	1	25,000	141,000	166,000
GOOD, VICTOR A. & JULIE A.	000007	000021	000001	8 OLD HINSDALE RD.	COM/IN	2.000	1	35,600	173,500	209,100
GOODELL, JEAN T.	000027	000008	000000	11 MINER COURT	IF RES	0.700	1	24,400	82,400	106,800
GOODINE, SHARON A.	000004	000066	000001	194 GUNN MT. RD.	IF RES	3.250	1	35,800	140,900	176,700
GOODNOW, KELLY	000032	000013	000011	21 TAMARACK CIRCLE	IF RES	0.000	1	0	11,000	11,000
GOODRICH, DIANE M.	000034	000060	000000	12 TOWN BEACH RD.	IF RES	0.280	1	29,800	90,400	120,200
GOODYEAR, JOAN E.	000011	000019	000000	546 OLD SPOFFORD RD.	IF RES	1.350	1	34,800	69,700	104,500
GORDON, ANGELA M.	000032	000013	000024	20 TAMARACK CIRCLE	IF RES	0.000	1	0	19,400	19,400
GORDON, BRIAN D.	000003	000004	000004	588 WARWICK RD.	IF RES	2.020	1	49,600	65,000	114,600
GORDON, KIM N.	000007	000034	000000	20 FENTON HILL RD.	IF RES	75.000	1	36,162 cu	94,700	130,862
GOSLANT, GERALD P.	000021	000036	000000	7 TOOF'S DR.	IF RES	0.310	1	38,500	76,100	114,600
GOSNELL, JONAH	000008	000119	0000H5	FLCG	IF RES	0.000	1	0	17,700	17,700
GOTT, ERIC R.	000012	000008	000001	695 OLD WESTPORT RD.	IF RES	0.260	1	23,400	89,800	113,200
GOULZNOVA, ANNA	000011	000001	000005	404 OLD CHESTERFIELD RD.	IF RES	1.500	1	36,700	100,100	136,800
GOVIER, MICHAEL	000019	000018	000000	222 RICHMOND RD.	IF RES	0.350	1	32,200	76,400	108,600
GOWEN, THOMAS B.	000025	000005	000001	396 BACK ASHUELOT RD.	IF RES	1.000	1	27,200	15,500	42,700
GRACE CHRISTIAN FELLOWSHIP	000002	000004	000000	MANNING HILL RD.	IF RES	158.000	1	6,447 cu	0	6,447
GRAHAM, ANDREW L.	000011	000011	000000	81 ASHUELOT ST.	COM/IN	3.000	1	35,200	454,700	489,900
GRAHAM, ANDREW L.	000011	000011	000000	OLD RIXFORD RD.	IF RES	17.000	1	1,376 cu	0	1,376
GRAMMO, TIMOTHY	000508	000019	000087	OLD RIXFORD RD.	IF RES	18.500	1	1,455 cu	0	1,455
GRAMUGLIA, JOHN C.	000015	000014	000000	84 WATSON RD.	IF RES	0.000	1	0	11,400	11,400
GRANT, AMY L.	000015	000044	000000	29 OAK CIRCLE	IF RES	17.800	1	39,921 cu	112,600	152,521
GRANT, KRISTEN A.	000015	000020	000046	6 EARL AVE.	IF RES	0.000	1	30,500	97,200	127,700
GRANT, RANDY A.	000001	000020	000000	47 RICHMOND RD.	IF RES	0.300	1	34,400	122,700	157,100
GRASLEY, KEVIN	000026	000080	000001	30 AVERY CIRCLE	IF RES	0.000	1	0	22,900	22,900
GRATTON, JOAN R.	000005	000035	000000	30 ORE MT. LAKE	IF RES	15.110	1	28,975 cu	90,000	118,975
GRAY, DALE R.	000002	000028	000002	264 MANNING HILL RD.	IF RES	6.600	1	31,861 cu	98,100	129,961
GRAY, DALE R.	000005	000002	000001	248 MANNING HILL RD.	IF RES	11.500	1	449 cu	449	449
GRAY, DAN A., CLARENCE A.	000008	000002	000001	239 HINSDALE RD.	IF RES	4.440	1	49,300	0	49,300

Owner	Map	Lot	Sub	Location	Use	Acres	Cards	Land	Buildings	Total
GRAY, ROSS	000024	000001	000000	81 SCOTLAND RD.	IF RES	1.000	1	40,000	75,800	115,800
GREEN CROW CORP.	000005	000140	000000	139 PINEYWOODS RD.	COM/IN	5.700	1	32,900	0	32,900
GREENE, ROBERT J.	000001	000020	000054	16 HARBOUT DR.	IF RES	0.000	1	0	20,900	20,900
GREENLEAF C. PAUL	000028	000085	000000	28 MAPLE ST.	IF RES	0.530	1	24,100	71,700	95,800
GREENWOOD, LESTER MAURICE	000030	000009	000000	112 KEENE RD.	IF RES	0.080	1	14,500	53,100	67,600
GREENWOOD, THERESA M.	000005	000139	000000	280 WARWICK RD.	IF RES	1.000	2	36,100	73,900	110,000
GREGORY, CHARLES E.	000005	000060	000000	240 BACK ASHUELOTT RD.	IF RES	1.700	1	36,600	69,900	106,500
GREGORY, CHARLES E.	000005	000061	000000	BACK ASHUELOTT RD.	IF RES	0.100	1	700	0	700
GREGORY, RALPH J. TRUSTEE	000005	000012	000000	MANNING HILL RD.	IF RES	15.000	1	659 cu	0	659
GREGORY, RALPH J. TRUSTEE	000005	000013	000000	MANNING HILL RD.	IF RES	17.000	1	858 cu	0	858
GREGORY, RALPH J. TRUSTEE	000005	000014	000000	MANNING HILL RD.	UNKN	0.360	1	20 cu	0	20
GREGORY, RALPH J. TRUSTEE	000005	000016	000000	MANNING HILL RD.	UNKN	50.500	1	3,185 cu	0	3,185
GREGORY, RALPH J. TRUSTEE	000005	000017	000000	MANNING HILL RD.	IF RES	2.000	1	43,400	113,500	156,900
GRIDLEY ENTERPRISES, L.L.C.	000008	000012	000000	176 FOREST LAKE RD.	IF RES	6.680	4	87,500	288,500	376,000
GRIFFIN, JESSEL	000026	000040	000001	760 KEENE RD.	IF RES	0.660	1	37,200	80,900	118,100
GRIFFIN, JONATHAN M.	000005	000079	000000	51 RICHMOND RD.	IF RES	0.310	1	23,200	104,800	128,000
GRIFFIN, BARRY T.	000002	000023	000000	319 MANNING HILL RD.	IF RES	1.500	1	36,800	23,100	59,900
GRIFFIN, BARRY T.	000003	000016	000000	27 HEADLANDS RD.	IF RES W	0.160	1	116,500	123,800	240,300
GRYSZKO, MARY JANE	000002	000022	000003	15 CURTIS RD.	IF RES	1.700	1	36,800	68,900	105,700
GUERNSEY, THOMAS C.	000026	000059	000000	22 PARKER ST.	2F RES	0.270	1	32,500	56,000	88,500
GUERRIN, GEORGE & MERILEE	000001	000020	000052	13 HARBOUT DR.	IF RES	0.000	1	0	25,400	25,400
GUIDETTE JR., DONALD V.	000006	000006	000002	42 JONES RD.	IF RES	8.690	1	44,400	86,000	130,400
GUILFORD, RICHARD E.	000004	000068	000000	158 GUNN MT. RD.	IF RES	39.900	1	30,851 cu	93,800	124,651
GUILMETTE, ROGER	000032	000013	000004	7 TAMARACK CIRCLE	IF RES	0.000	1	0	18,700	18,700
GUILLOW, MARY	000033	000039	000000	9 HEMLOCK AVE.	IF RES W	0.410	1	100,400	43,000	143,400
GUNLOU, TIMOTHY J.	000008	000033	000000	99 SULLAM POND RD.	IF RES	1.220	1	17,700	4,900	22,600
GUNN, KENNETH B.	000003	000029	000000	23 FULTON DR.	IF RES W	0.160	1	136,600	127,300	263,900
GUPTILL JR., JOHN M.	000005	000072	000000	219 ASHUELOTT ST.	IF RES	1.700	1	39,600	159,600	199,200
GURNEY, BRUCE D.	000008	000053	0001-3	152 OLD CHESTERFIELD RD.	IF RES	7.530	1	58,400	123,600	182,000
GUSAN, ROSE M.	000026	000070	000000	54 PARKER ST.	IF RES	0.270	1	35,900	201,300	237,200
GUSSMAN FAMILY REALTY TRUST	000011	000016	000002	OLD SPOFFORD RD.	IF RES	11.630	1	1,820 cu	0	1,820
GUSSMAN FAMILY REALTY TRUST	000012	000005	000000	587 OLD SPOFFORD RD.	IF RES	32.000	1	4,133 cu	0	4,133
GUSSMAN FAMILY REALTY TRUST	000011	000016	000001	586 OLD SPOFFORD RD.	IF RES	11.940	1	89,530 cu	353,100	442,430
GUSSMAN FAMILY REALTY TRUST	000009	000020	000000	NARAMORE RD.	UNKN	8.200	1	1,082 cu	0	1,082
GUTOSKI, JENNIE	000009	000023	000000	RABBIT HOLLOW RD.	IF RES	40.700	1	1,290 cu	0	1,290
GUTOSKI, JENNIE	000009	000026	000000	RABBIT HOLLOW RD.	IF RES	1.600	1	18,200	0	18,200
GUTOSKI, JENNIE	000017	000003	000000	156 ASHUELOTT MAIN ST.	IF RES	0.440	1	34,400	114,200	148,600
GUTOSKI, JENNIE	000020	000017	000000	46 MANNING HILL RD.	COM/IN	0.620	1	61,200	74,300	135,500
GUTOSKI, JENNIE	000020	000018	000000	48 MANNING HILL RD.	COM/IN	8.500	1	86,100	143,700	229,800
GUTOSKI, JENNIE	000028	000004	000000	HOWARD ST.	COM/IN	1.850	1	35,200	35,200	70,400
GUTOSKI, JENNIE	000033	000015	000000	31 HEADLANDS RD.	IF RES W	0.230	1	102,600	180,100	282,700
GUTOSKI, JENNIE	000033	000047	000000	8 HEADLANDS RD.	IF RES	0.270	1	29,600	71,400	101,000
GUYETTE REVOCABLE TRUST	000034	000052	000000	HEADLANDS RD.	IF RES	0.160	1	15,500	0	15,500
GUYETTE, BRETT	000001	000034	000000	480 FOREST LAKE RD.	IF RES W	0.090	1	175,200	33,000	208,200
GUYETTE, PETER R.	000034	000053	000000	4 BOLTON WOODS	IF RES	2.400	1	51,300	151,800	203,100
GUYETTE, PETER R.	000035	000016	000000	484 FOREST LAKE RD.	IF RES W	0.070	1	169,700	190,300	360,000
GUYETTE, PETER R.	000035	000016	000000	FOREST LAKE RD.	IF RES	0.350	1	22,300	20,600	42,900
HABER, WILLIAM	000008	000119	000110	FLCG	IF RES	0.000	1	0	8,200	8,200
HADLEY, JOHN N.	000009	000023	000004	60 RABBIT HOLLOW RD.	IF RES	8.700	1	40,700	120,800	161,500
HAGER, KENT	000008	000119	000077	FLCG	IF RES	0.000	1	0	2,900	2,900
HALE, KRISTAL-A.	000035	000005	000000	50 MELVIN BRIDGE RD.	IF RES	0.320	1	23,600	97,500	121,100
HALE, ROBERT E.	000028	000053	000000	50 MICHIGAN ST.	IF RES	0.260	1	26,200	79,700	105,900
HALLEY, REGINALD W.	000021	000008	000000	135 RICHMOND RD.	IF RES	0.250	1	31,500	112,100	143,600
HALL, BARRY D.	000012	000042	000000	817 KEENE RD.	IF RES	30.000	1	28,400	106,200	134,600
HALL, JESSICA	000009	000015	000001	12 RABBIT HOLLOW RD.	IF RES	3.100	1	38,900	73,900	112,800
HALL, RALPH D.	000033	000045	000002	336 FOREST LAKE RD.	IF RES	1.560	1	44,800	139,600	184,400
HALL, RALPH D.	000026	000004	000000	45 PARKER ST.	IF RES	0.540	1	40,700	166,400	207,100
HALLACK, DAWN M.	000005	000070	000001	226 ASHUELOTT ST.	IF RES	0.380	1	25,800	88,400	114,200
HALLORAN, TINA M.	000005	000097	000002	8 ASHUELOTT ST.	IF RES	0.500	1	35,200	97,600	132,800
HAMAN, MICHAEL	000026	000098	000000	27 MICHIGAN ST.	IF RES	1.720	1	32,000	118,000	150,000

Owner	Map	Lot	Sub	Location	Use	Acres	Cards	Land	Buildings	Total
HAMILTON, WALTER H.	000012	000025	000000	581 KEENE RD.	IF RES	0.800	1	43,000	186,500	229,500
HAMMOND, STEPHEN J.	000011	000010	000000	151 OLD RIXFORD RD.	IF RES	29.500	1	38,203 cu	308,500	346,703
HANN REVOCABLE TRUST, JOHN	000001	000044	000000	STADDE HILL RD.	IF RES	15.250	1	810 cu	0	810
HANN REVOCABLE TRUST, JOHN	000001	000045	000000	OFF STADDE HILL RD.	IF RES	12.750	1	650 cu	0	650
HANN REVOCABLE TRUST, JOHN	000001	000046	000000	STADDE HILL RD.	IF RES	1.000	1	26 cu	0	26
HANN REVOCABLE TRUST, JOHN	000001	000047	000000	MINGD H	IF RES	107.000	1	3,454 cu	0	3,454
HANN REVOCABLE TRUST, JOHN	000001	000048	000000	STADDE HILL RD.	IF RES	49.500	1	2,524 cu	0	2,524
HANN REVOCABLE TRUST, JOHN	000001	000036	000001	BOLTON RD.	IF RES	51.500	1	226 cu	0	226
HANN REVOCABLE TRUST, JOHN	000004	000036	000002	BOLTON RD.	IF RES	6.000	1	190 cu	0	190
HANN REVOCABLE TRUST, JOHN	000004	000037	000000	60 WOLF TREE RD.	IF RES	42.000	1	52,081 cu	353,200	405,281
HANN REVOCABLE TRUST, JOHN	000004	000037	000002	15 WOLF TREE RD.	IF RES	1.910	1	22,028 cu	41,800	63,828
HANN REVOCABLE TRUST, JOHN	000004	000037	000003	30 WOLF TREE RD.	IF RES	5.190	1	26,728 cu	124,000	150,728
HANN REVOCABLE TRUST, JOHN	000004	000043	000002	BOLTON RD.	IF RES	13.600	1	2,725 cu	1,100	3,825
HANN REVOCABLE TRUST, JOHN	000004	000047	000000	OFF BOLTON RD.	MINGD H	18.700	1	454 cu	0	454
HANN REVOCABLE TRUST, JOHN	000004	000048	000000	OFF BOLTON RD.	IF RES	101.000	1	3,366 cu	0	3,366
HANN REVOCABLE TRUST, JOHN	000004	000063	000000	OFF BURK HILL RD.	IF RES	42.000	1	1,417 cu	0	1,417
HANN REVOCABLE TRUST, JOHN	000004	000064	000000	570 BURK HILL RD.	IF RES	21.000	1	40,640 cu	171,000	211,640
HANRAHAN, RICHARD J.	000001	000065	000000	BURK HILL RD.	IF RES	0.800	1	40 cu	0	40
HANRAHAN, RICHARD J.	000001	000066	000000	BURK HILL RD.	IF RES	1.120	1	43 cu	0	43
HANSEN, KURT	000034	000028	000003	30 FOREST LAKE CIRCLE	IF RES W	0.220	1	42,800	111,400	154,200
HARRISH, GREG A.	000034	000085	000001	80 MICHIGAN ST.	IF RES	0.750	1	30,500	82,900	113,400
HARRINGTON, SANDRA ANN	000034	000077	000000	17 TOWN BEACH RD.	IF RES W	0.770	1	198,200	145,900	344,100
HARRINGTON, TIMOTHY M.	000028	000043	000000	25 KEENE RD.	IF RES	0.310	1	30,500	109,500	140,000
HARRINGTON, VALERIE A.	000027	000034	000000	19 REDWOOD DR.	IF RES	0.000	1	0	5,100	5,100
HARRIS, PAUL D.	000034	000040	000000	15 FOREST AVE.	IF RES W	0.410	1	117,400	160,100	277,500
HARRIS, STEVE	000001	000030	000000	215 S. PARRISH RD.	IF RES	0.600	1	25,900	46,300	72,200
HARRISON, JAMES E.	000002	000027	000000	MANNING HILL RD.	IF RES	0.340	1	3,100	3,100	3,100
HARRISON, JAMES E.	000002	000028	000000	14 CURTIS RD.	IF RES	11.000	1	49,600	200,100	249,700
HARTLEY, SCOTT A.	000050	000023	000004	15 LAWRENCE ST.	IF RES	0.400	1	31,700	110,000	141,700
HARVARD UNIVERSITY	000013	000004	000000	308 RICHMOND RD.	IF RES	20.370	1	601 cu	601	601
HARVEY, KENNETH A. & CLAUDIA V. TRUSTEES	000023	000009	000000	PISGAH STATE PARK	IF RES	1.500	1	40,800	148,400	189,200
HASTINGS, JEAN H.	000001	000020	000013	18 AVERY CIRCLE	IF RES	0.000	1	0	20,600	20,600
HATCH, JEFFREY G.	000012	000003	000000	OLD SPOFFORD RD.	UNING	30.500	1	1,556 cu	0	1,556
HATFIELD REVOCABLE TRUST 2004	000019	000038	000000	6 FENTON HILL RD.	IF RES	0.100	1	14,700	59,800	74,500
HATFIELD REVOCABLE TRUST 2004	000023	000010	000000	319 RICHMOND RD.	IF RES	0.340	1	21,900	65,400	87,300
HATFIELD REVOCABLE TRUST 2004	000023	000011	000000	329 RICHMOND RD.	IF RES	0.440	1	24,000	23,900	47,900
HATFIELD REVOCABLE TRUST 2004	000023	000012	000000	24 SCOTLAND RD.	IF RES	1.400	1	36,600	45,200	81,800
HATHAWAY, GERALD	000008	000119	000038	FLCG	IF RES	0.000	1	0	14,100	14,100
HATHAWAY, KENNETH	000004	000035	000004	258 BOLTON RD.	IF RES	1.210	1	23,800	0	23,800
HATHAWAY, KENNETH	000004	000037	000001	259 BOLTON RD.	IF RES	1.900	1	68,400	180,100	248,500
HAYN, CHRISTINA MARIE	000027	000001	000000	40 ELM ST.	IF RES	2.200	1	42,000	134,900	176,900
HAYS, D. WEBB	000016	000039	000000	49 BROAD BROOK RD.	IF RES	16.300	1	44,000	6,300	50,300
HEATH, LAURIE A.	000009	000017	000000	58 BROAD BROOK RD.	IF RES	4.700	2	39,200	110,800	150,000
HEFFERNAN, BETHANN M.	000025	000049	000000	19 NARAMORE RD.	IF RES	2.930	1	33,400	92,600	126,000
HEFFERNAN, PATRICK M.	000028	000034	000000	100 BURK HILL RD.	IF RES	12.350	1	39,138 cu	239,800	278,938
HEIDELMAN, KENNETH W.	000002	000042	000000	57 KEENE RD.	COM/IN	0.260	1	50,700	20,500	71,200
HEIDEN, ELENA M.	000008	000041	000000	410 BURK HILL RD.	IF RES	57.780	1	48,245 cu	239,100	287,345
HEIDEN, ELENA M.	000008	000045	000000	262 OLD CHESTERFIELD RD.	IF RES	1.600	1	18,200	0	18,200
HEIDEN, ELENA M.	000008	000046	000000	228 OLD CHESTERFIELD RD.	IF RES	0.680	1	37,750 cu	161,700	199,450
HEIDEN, ELENA M.	000008	000048	000000	OLD CHESTERFIELD RD.	IF RES	20.000	1	736 cu	0	736
HEIDEN, ELENA M.	000011	000007	000001	111 OLD RIXFORD RD.	IF RES	15.300	1	37,685 cu	1,700	39,385
HEIDEN, ELENA M.	000011	000007	000002	OLD RIXFORD RD.	IF RES	18.500	1	435 cu	0	435
HEIDEN, ELENA M.	000011	000009	000000	OLD RIXFORD RD.	IF RES	6.900	1	6,478 cu	300	6,778
HEIDEN, ELENA M.	000035	000018	000000	508 FOREST LAKE RD.	IF RES W	39.700	1	118,300	109,900	228,400
HEIDEN, ELENA M.	000035	000019	000000	FOREST LAKE RD.	IF RES W	0.200	1	130,500	0	130,500
HEIDEN, ELENA M.	000035	000019	000000	526 FOREST LAKE RD.	IF RES W	1.920	1	142,200	68,400	210,600
HEINONEN, ROBERT L.	000027	000014	000000	10 ELM COURT	IF RES	0.240	1	19,200	6,700	25,900
HELLER, GERALD R.	000004	000072	000001	BURK HILL RD.	IF RES	41.800	1	986 cu	0	986
HENDERSON, JUNE	000001	000082	000000	837 MANNING HILL RD.	IF RES	1.300	1	34,600	15,300	49,900

Owner	Map	Lot	Sub	Location	Use	Acres	Cards	Land	Buildings	Total
HENLEY, LYNNORA	000030	000012	000000	126 KEENE RD.	IF RES	0.060		14,300	68,400	82,700
HENRICHSON, GEORGE CARL	000033	000007	000000	63 HEADLANDS RD.	IF RES W	0.750		172,300	109,700	282,000
HENRICHSON, GEORGE CARL	000033	000008	000000	HEADLANDS RD.	IF RES	0.300		21,400	6,500	27,900
HENRICHSON, GEORGE CARL	000033	000009	000000	HEADLANDS RD.	IF RES W	0.980		114,500	0	114,500
HENSEL JR., JOHN F.	000034	000034	000001	434 FOREST LAKE RD.	IF RES W	0.310		58,300	176,700	235,000
HERMAN, AUDREY E.	000001	000075	000001	37 SEMINARY RD.	IF RES	2.090		48,400	160,900	209,300
HERMAN, NINA REVOCABLE TRUST	000014	000000	000000	210 ASHUELOT MAIN ST.	IF RES W	0.500		42,600	61,400	94,000
HERRING, JASON A.	000015	000019	000000	98 ASHUELOT ST.	IF RES	2.430		32,300	45,900	88,200
HERRIG, MARVIN	000018	000044	0004-1	173 ASHUELOT MAIN ST.	IF RES	0.620		29,500	55,800	85,300
HERZIG, MARVIN	000044	000044	0004-2	179 BULLTON RD.	IF RES	2.090		41,200	109,300	150,500
HERZIG, MARVIN	000044	000044	0004-2	171 FOLLAM POND RD.	IF RES	12.200		576 cu	0	576
HERZIG, MARVIN	000044	000044	0004-2	103 BULLTON POND RD.	IF RES	1.800		30,100	87,100	117,200
HESCOCK, ANNE	000008	000119	000008	FOREST LAKE CAMPGRD.	IF RES	0.000		0	11,900	11,900
HESCOCK, JONATHAN P.	000015	000015	000003	15 JANTRI RD.	IF RES	0.810		28,500	88,700	117,200
HEWITT, LOJAJANE E.	000009	000057	000000	470 KEENE RD.	IF RES	54.000		81,100	424,800	505,900
HICKS-BOSONGORE, TAMMY	000001	000020	000049	7 HARBOUT DR.	IF RES	0.000		0	21,600	21,600
HIGLEY, CARROLL H.	000017	000020	000000	179 ASHUELOT MAIN ST.	IF RES	0.170		24,600	113,300	137,900
HILDRETH, BARBARA A.	000008	000064	000000	43 OLD CHESTERFIELD RD.	IF RES	2.680		30,800	123,700	154,500
HILDRETH, BRAN	000008	000060	000001	58 OLD CHESTERFIELD RD.	IF RES	1.260		36,400	102,600	139,000
HILDRETH, CLYDE F.	000008	000021	000000	96 CLARK RD.	IF RES	27.000		113,700	113,280	163,280
HILDRETH, DAVID H.	000008	000008	000004	14 JONES RD.	IF RES	3.820		33,000	10,200	43,200
HILDRETH, DEBORAH & PATRICK	000008	000014	000000	21 CLARK RD.	IF RES	0.350		28,200	43,500	71,700
HILDRETH, LINDSEY R.	000008	000066	000000	22 OLD CHESTERFIELD RD.	IF RES	12.500		41,963 cu	119,100	161,063
HILDRETH, PATRICK J.	000008	000065	000000	45 OLD CHESTERFIELD RD.	IF RES	2.100		35,700	139,200	174,900
HILDRETH, RYAN T.	000008	000022	000000	110 CLARK RD.	IF RES	0.970		39,500	92,900	132,400
HILDRETH, TAMMY	000005	000118	000000	126 WARWICK RD.	IF RES	1.000		40,000	76,400	116,400
HILDRETH, THOMAS F.	000008	000021	000001	90 CLARK RD.	IF RES	2.300		37,900	104,800	142,700
HILDRETH, WALTER J.	000007	000063	000000	46 OLD CHESTERFIELD RD.	IF RES	1.790		37,300	97,000	135,400
HILL, DAVID, TIMOTHY, JENNIE,	000007	000013	000000	255 OLD HINSDALE RD.	IF RES	88.000		44,066 cu	98,100	141,600
HILL, DAVID, TIMOTHY, JONATHAN	000027	000010	000000	OLD HINSDALE RD.	IF RES	13.000		2,292 cu	0	2,292
HILL, EDWARD A.	000027	000003	000036	11 REDWOOD DR.	IF RES	0.000		0	4,600	4,600
HILL, GARY W.	000008	000024	000000	130 CLARK RD.	IF RES	70.000		48,749 cu	157,300	206,049
HILL, JONATHAN B.	000012	000031	000000	OFF KEENE RD.	IF RES	2.750		3,300	0	3,300
HILL, LARRY R.	000001	000017	000000	107 S. PARRISH RD.	IF RES	2.010		39,400	107,900	147,300
HILL, LARRY R.	000001	000017	000001	55 MINE RD.	IF RES	16.090		33,800	0	33,800
HILL, LARRY R.	000019	000030	000000	15 ASHUELOT MAIN ST.	COM/IN	0.480		32,700	149,700	182,400
HILL, LARRY R.	000007	000011	000000	276 OLD HINSDALE RD.	IF RES	1.100		32,600	74,400	107,000
HILL, TIMOTHY A.	000007	000012	000000	260 OLD HINSDALE RD.	IF RES	10.370		41,700	130,300	172,000
HILL, TIMOTHY B.	000007	000005	000000	350 OLD HINSDALE RD.	COM/IN	62.600		70,188 cu	106,000	176,188
HILL, TIMOTHY B.	000007	000008	000000	369 OLD HINSDALE RD.	COM/IN	3.600		158 cu	0	158
HILL, TIMOTHY B.	000007	000014	000000	484 SCOFIELD MT. RD.	IF RES	5.620		40,300	160,600	200,900
HILLIARD, MARK	000015	000036	000000	119 OAK CIRCLE	IF RES	0.930		33,200	75,000	108,200
HILLOCK, WILLIAM G.	000012	000042	000001	839 KEENE RD.	IF RES	30.000		60,403 cu	56,900	117,303
HILLOCK, WILLIAM G.	000012	000042	000002	KEENE RD.	IF RES	33.000		49,500	0	49,500
HILLOCK, WILLIAM G.	000013	000002	000000	KILBURN POND	EXEMPT	17.000		9,600	0	9,600
HINSDALE, TOWN OF	000013	000003	000000	WINCHINS TOWN LINE	EXEMPT	47.700		0	0	47,700
HOBBS, BENJAMIN S.	000002	000026	000000	297 MANNING HILL RD.	IF RES	0.950		31,800	50,500	82,300
HOCKENSMITH, G. JEREMY	000005	000051	000002	194 BURT HILL RD.	IF RES	1.840		25,500	9,300	34,800
HODGE, KENNETH	000008	000119	000003	FLCG	IF RES	0.000		0	5,700	5,700
HODGEMAN, ERIC C.	000003	000011	000006	310 SCOTLAND RD.	IF RES	3.010		37,000	93,400	130,400
HODGEMAN JR., CHARLES L.	000033	000044	000000	320 FOREST LAKE RD.	IF RES	1.200		42,100	91,900	134,000
HODGMAN LIVING TRUST	000008	000109	000000	104 MICHIGAN ST.	IF RES	1.600		38,500	103,900	142,400
HODGMAN, ALAN L.	000005	000127	000000	209 WARWICK RD.	IF RES	1.600		40,900	147,700	188,600
HODGMAN, BURCHE	000008	000034	00083A	FLCG	IF RES	0.000		0	10,300	10,300
HODGMAN, GLENN S.	000005	000004	000001	236 MANNING HILL RD.	IF RES	1.200		32,200	98,900	131,100
HODGMAN, KYLE S.	000015	000005	000009	806 OLD WESTPORT RD.	IF RES	1.290		41,200	140,600	181,800
HODGMAN, LEWIS A.	000002	000035	0002-2	151 WARWICK RD.	IF RES	2.030		38,900	170,500	209,400
HODGMAN, MICHAEL A.	000005	000080	000000	180 ASHUELOT ST.	IF RES	4.000		42,100	143,500	185,600
HODGMAN, PETER J.	000002	000015	000000	384 MANNING HILL RD.	IF RES	2.400		38,000	110,100	148,100
HOFMAN, JAMES S.	000004	000035	000003	BOLTON RD.	IF RES	4.880		23,700	0	23,700

Owner	Map	Lot	Sub	Location	Use	Acres	Cards	Land	Buildings	Total
HOGUE, PAUL E.	000011	000006	000002	35 OLD RIXFORD RD.	IF RES	10.500	1	41,800	107,900	149,700
HOLLIS, PETER T.	000033	000019	000000	21 HEADLANDS RD.	IF RES W	0.120	1	104,900	49,300	154,200
HOLLIS, PETER T.	000033	000020	000000	HEADLANDS RD.	IF RES	0.110	0	8,500	500	9,000
HOLMAN, SCOTT	000001	000030	000022	7 WALTERS LANE	IF RES	0.000	1	0	24,800	24,800
HOLSINGER, NORMAN K & VICTORIA	000002	000007	000000	MANNING HILL RD.	IF RES	30.500	1	4,026 cu	0	4,026
HOLSINGER, NORMAN K & VICTORIA	000002	000008	000000	MANNING HILL RD.	IF RES	5.900	1	779 cu	0	779
HOLSINGER, NORMAN K & VICTORIA	000002	000009	000000	3 OLD MANNING HILL RD.	IF RES	30.000	1	35,696 cu	0	35,696
HOLTON, DOUGLAS G.	000027	000003	000003	17 REDWOOD DR.	IF RES	0.000	1	0	170,700	206,396
HOPPER, SHELBY M.	000018	000011	000000	87 ASHUELOT MAIN ST.	IF RES	0.700	1	29,500	49,400	49,400
HOPPER, SHELBY M.	000027	000022	000000	6 WILLOW COURT	IF RES	0.230	1	18,500	14,600	85,900
HOPPER, DERRILL K.	000006	000055	000000	182 CLARK RD.	IF RES	1.440	1	36,700	86,300	123,500
HOPPER, MARION E.	000009	000018	000000	39 PINEYWOODS RD.	IF RES	5.000	1	37,400	16,500	53,900
HOOPER, ERIC D.	000005	000085	000001	18 NAR AMORE RD.	IF RES	1.300	1	32,900	89,000	121,900
HOPE, CHRISTOPHER J.	000005	000085	000001	8 WOOD DR.	IF RES	1.300	1	40,400	119,100	159,500
HOPKINS, LINDA C.	000016	000011	000000	213 ASHUELOT MAIN ST.	IF RES	0.510	1	32,400	80,800	113,200
HOPKINS, LINDA C.	000031	000017	000000	31 WEDGEWOOD DR.	IF RES	1.400	1	26,500	97,100	123,600
HOPKINS, TRISHA M.	000030	000031	000001	82 MECHANIC ST.	IF RES	1.400	1	38,500	54,500	92,800
HORAN, DANIEL J.	000003	000012	000000	309 SCOTLAND RD.	IF RES	4.000	1	33,500	19,400	52,900
HORAN, STEPHEN M.	000022	000027	000000	17 GOAMKO DR.	IF RES	0.460	1	41,000	139,700	180,700
HORTON, RICHARD L.	000003	000007	000000	215 SCOTLAND RD.	IF RES	4.300	1	41,000	122,300	170,594
HOSMER, MICHAEL	000002	000055	000002	419 WARWICK RD.	IF RES	14.500	1	54,294 cu	0	54,294
HOULE, KATIE	000008	000035	000000	FULLAM POND RD.	IF RES	23.600	1	3,268 cu	0	3,268
HOULE, KATIE L.	000008	000035	000008	282 OLD CHESTERFIELD RD.	IF RES	7.100	1	41,500	123,300	164,800
HOULE, THOMAS	000011	000119	0000H2	FLCG	IF RES	0.000	1	0	4,200	4,200
HOWE II, KENNETH F.	000008	000040	000000	80 BOLTON RD.	IF RES	2.250	1	41,500	123,700	165,200
HOWE JR., PHILIP A.	000001	000020	00000A	100 S. PARRISH RD.	IF RES	0.690	1	29,900	115,300	145,200
HOWE, ABRAM W.	000001	000041	000000	87 BOLTON RD.	IF RES	3.400	1	44,900	109,700	154,600
HOWE, DAVID	000001	000020	00003B	31 AVERY CIRCLE	IF RES	0.000	1	0	3,600	3,600
HOWE, MATTHEW J.	000001	000020	000029	5 CONNOR COURT	IF RES	0.470	1	25,000	53,800	78,800
HOWLAND, EUGENE R.	000027	000027	000003	13 WILLOW COURT	IF RES	0.050	1	22,200	8,900	31,100
HOWLAND, JAMES A.	000028	000003	000000	47 HOWARD ST.	IF RES	1.040	1	38,300	67,300	105,600
HOWLAND, JOHN S.	000025	000016	000000	70 ASHUELOT ST.	IF RES	0.260	1	26,100	60,000	86,100
HUARD, KIT	000008	000119	000082	FLCG	IF RES	0.000	1	0	9,100	9,100
HUBBARD, DONALD E.	000005	000095	000000	WOODWARD AVE.	IF RES	11.600	1	1,704 cu	0	1,704
HUBBARD, BRENDAN B.	000008	000004	000000	66 WOODWARD AVE.	IF RES	0.220	1	17,900	64,900	82,800
HUBBARD, BRIAN H.	000009	000122	000000	56 MELVIN BRIDGE RD.	IF RES	0.600	1	31,900	86,800	118,700
HUBBARD, BRIAN H.	000009	000029	000000	130 RABBIT HOLLOW RD.	IF RES	2.000	1	22,000	0	22,000
HUBBARD, DONALD E.	000005	000094	000000	75 WOODWARD AVE.	IF RES	1.500	1	38,700	88,700	127,400
HUBBARD, DONALD E.	000008	000005	000000	80 WOODWARD AVE.	IF RES	2.100	1	41,600	84,400	126,000
HUBBARD, DONALD E.	000008	000010	000001	OLD CHESTERFIELD RD.	IF RES	19.270	1	671 cu	0	671
HUBBARD, JORDEN	000034	000058	000000	367 KEENE RD.	IF RES	3.010	1	42,558 cu	160,300	202,858
HUBNER JR., PAUL MARTIN	000005	000068	000001	243 ASHUELOT ST.	IF RES	1.100	1	34,300	14,300	48,600
HUBNER JR., PAUL M.	000028	000090	000001	57 MICHIGAN ST.	IF RES	3.430	1	31,200	47,700	78,900
HUFTEEN, ROBERT S.	000006	000028	0004-5	65 ACORN DR.	IF RES	2.630	1	48,600	109,500	158,100
HUGHES, WILLIAM J.	000008	000010	000004	104 ELM ST.	IF RES	2.340	1	40,000	99,000	139,000
HUMES, ALLEN M.	000006	000046	000003	52 PUDDING HILL RD.	IF RES	5.200	1	26,605 cu	152,900	179,500
HUMES, ALLEN M.	000006	000046	000004	PUDDING HILL RD.	IF RES	35.500	1	936 cu	0	936
HUNT, MARK	000035	000017	000000	481 FOREST LAKE RD.	IF RES	0.320	1	46,600	112,900	159,500
HUNTER, PATRICIA A.	000001	000020	000015	14 AVERY CIRCLE	IF RES	0.000	1	0	6,600	6,600
HUNTER, PATRICIA A.	000027	000005	000000	56 ELM ST.	IF RES	3.210	1	38,751 cu	144,800	183,551
HUNTER, PATRICIA A.	000027	000005	000001	ELM ST.	IF RES	11.400	1	12,920 cu	0	12,920
HULBERT, BURNHAM	000002	000055	000006	11 JOHNSON COURT	IF RES	10.000	1	2,075 cu	0	2,075
HULBERT, BURNHAM	000002	000056	000000	563 WARWICK RD.	IF RES	1.940	2	49,500	27,400	43,75
HUTCHINS, DANIEL	000006	000001	000001	39 JONES RD.	COM/IN	1.610	1	28,400	241,600	270,000
HUTCHINS, DANIEL F.	000006	000008	0006-1	33 JONES RD.	IF RES	1.410	1	25,100	13,500	38,600
HUTCHINS, LORIE A.	000006	000007	000001	27 JONES RD.	IF RES	1.000	1	27,800	43,200	71,000
HUTTER CONSTRUCTION CORP.	000001	000034	000003	2 ARLINGTON HEIGHTS	IF RES	1.270	1	21,800	0	21,800
HUTTER CONSTRUCTION CORP.	000001	000034	000003	1 ARLINGTON HEIGHTS	IF RES	1.280	1	23,000	0	23,000
IM THE REILY 1971 FAMILY TRUST	000007	000050	000000	OFF ASHUELOT MAIN ST	IF RES	292.000	1	6,851 cu	0	6,851

Owner	Map	Lot	Sub	Location	Use	Acres	Cards	Land	Buildings	Total
IM THE REILY 1971 FAMILY TRUST	000009	000055	000000	OFF RABBIT HOLLOW RD.	IF RES	35.000	1	652 cu	0	652
IM THE REILY 1971 FAMILY TRUST	000012	000030	000000	KEENE RD.	IF RES	625.000	1	15,494 cu	0	15,494
IMPERIAL MODULAR HOMES, LLC	000005	000033	000000	98 BACK ASHUELOT RD.	IF RES	20.000	1	44,400	0	44,400
INNOCENZI, TRISTAN	000002	000050	0002-1	361 WARWICK RD.	IF RES	2,040	1	33,400	0	33,400
INNOCENZI, TRISTAN	000002	000050	0002-2	369 WARWICK DR.	IF RES	3,390	1	31,800	0	31,800
ISAKSON, DENISE L.	000012	000036	000025	49 KAPPER DR.	IF RES	0.000	1	0	57,900	57,900
IVES, HOWARD	000012	000036	000023	53 KAPPER DR.	IF RES	0.000	1	0	43,600	43,600
JACKSON II, GARY W.	000026	000081	000000	43 RICHMOND RD.	IF RES	0.300	1	31,100	110,900	142,000
JACKSON SR, GARY W.	000030	000020	000001	179 RICHMOND RD.	IF RES	1.000	1	36,000	132,900	168,900
JACKSON SR, GARY W.	000030	000020	000001	161 KEENE RD.	IF RES	0.350	1	33,900	92,400	126,300
JACKSON, BILLIE JO	000012	000026	000000	583 KEENE RD.	IF RES	0.400	1	33,900	45,900	79,800
JACKSON, ELSHA	000008	000093	000000	OLD WESTPORT RD.	IF RES	1.000	1	2,600	0	2,600
JACKSON, ELSHA	000008	000095	000000	OLD WESTPORT RD.	UNMNG	25.000	1	1,275 cu	0	1,275
JACKSON, GARY SR.	000031	000008	000000	277 KEENE RD.	IF RES	2.260	1	35,500	112,100	147,600
JACKSON, GARY SR.	000028	000045	000000	17 KEENE RD.	IF RES	0.350	1	32,200	76,800	109,000
JACKSON, GARY W.	000020	000024	000000	16 WARWICK RD.	IF RES	0.500	1	34,200	61,300	95,500
JACKSON, GARY W.	000008	000058	000000	119 OLD CHESTERFIELD RD.	IF RES	0.980	1	37,700	141,300	179,000
JACKSON, PAUL J.	000002	000054	000000	499 WARWICK RD.	IF RES	4.500	1	58,900	162,000	220,900
JACKSON, ROBER B. & MICHELLE B	000002	000054	000000	280 OLD WESTPORT RD.	IF RES	1.100	1	39,900	67,200	107,100
JACOBS, ERIKA L.	000001	000034	000008	3 ARLINGTON HEIGHTS	IF RES	2.700	1	43,900	115,300	159,200
JACOBSEN, JEFFREY	000027	000003	000022	1 DOGWOOD HILL RD.	IF RES	0.000	1	0	12,300	12,300
JACOBSEN, KARL	000005	000030	000000	88 BACK ASHUELOT RD.	IF RES	1.300	1	40,400	136,700	177,100
JACOBSON, JUDITH B.	000015	000014	000000	72 WATSON RD.	IF RES	14.300	1	175,800	157,900	333,700
JACOUES, MARY ANN	000012	000036	000037	70 KAPPER DR.	IF RES	0.000	1	0	67,100	67,100
JAMES, STEVEN	000032	000013	000000	3 TAMARACK CIRCLE	IF RES	0.000	1	0	5,400	5,400
JANEY, PAUL H.	000030	000040	000000	65 MECHANIC ST.	2F RES	1.200	1	27,900	70,400	98,300
JANTTI, ROBERT J.	000028	000081	000001	111 OLD SPOFFORD RD.	IF RES	5.100	1	36,300	34,900	71,200
JANTTI, WILLIAM D.	000028	000083	000000	72 MICHIGAN ST.	IF RES	0.300	1	11,400	38,000	49,400
JARDINE, DAVID	000028	000119	000000	FLCG	IF RES	0.000	1	0	6,000	6,000
JARDINE, DAVID J.	000027	000003	000011	10 REDWOOD DR.	IF RES	0.000	1	0	7,300	7,300
JERTS, KEVIN L.	000015	000026	000000	976 OLD WESTPORT RD.	IF RES	2.200	1	43,300	96,700	140,000
JENNA JR., GEORGE	000015	000010	000000	105 VERRY BROOK RD.	IF RES	0.920	1	31,500	4,800	36,300
JENSON, KARRIE A.	000009	000005	000007	9 VERRY BROOK RD.	IF RES	1.300	1	42,000	132,400	174,400
JEROME, PAUL S.	000027	000011	000000	69 LAKE SHORE DR.	IF RES W	0.730	1	166,000	436,200	602,200
JEROME, PAUL S.	000027	000032	000000	47 ELM ST.	2F RES	2.050	1	35,300	123,200	158,500
JESSICA BEAMAN TRUST	000004	000072	000002	BURT HILL RD.	IF RES	118.600	1	31,895 cu	0	31,895
JEWETT, DORIS	000008	000119	000004	FLCG	IF RES	0.000	1	0	9,600	9,600
JILLSON, MICHAEL F.	000004	000044	000002	201 BOLTON RD.	IF RES	9.500	1	53,300	130,200	183,500
JOHN, CHRISTOPHER R.	000003	000046	000000	153 BACK ASHUELOT RD.	IF RES	12.980	1	49,281 cu	168,400	217,681
JOHNSON, ANITA L.	000003	000022	000000	SCOTLAND RD.	IF RES	59.600	1	3,147 cu	0	3,147
JOHNSON, ARTHUR C.	000015	000004	000004	60 VERRY BROOK RD.	IF RES	4.150	1	36,300	85,000	121,300
JOHNSON, DAVID C.	000033	000028	000001	SOUTH DR.	IF RES	0.020	1	4,000	7,400	11,400
JOHNSON, GRIFFIN W.	000003	000023	000001	504 SCOTLAND RD.	FARM L	12.010	1	4,083 cu	0	4,083
JOHNSON, JAMES L.	000005	000086	000000	161 ASHUELOT ST.	IF RES	0.700	1	33,400	177,900	211,300
JOHNSON, KENNETH W.	000003	000023	000000	494 SCOTLAND RD.	IF RES	17.900	2	38,277 cu	130,900	169,177
JOHNSON, LINDA	000001	000034	000001	281 S. PARRISH RD.	IF RES	1.130	1	45,800	112,100	157,900
JOHNSON, MARY E.	000035	000008	000000	7 MELVIN BRIDGE RD.	IF RES W	4.000	1	82,400	93,300	175,700
JOHNSON, MICHAEL W.	000008	000119	000079	FLCG	IF RES	0.000	1	0	9,300	9,300
JOHNSON, PATRICIA Z.	000033	000027	000000	22 SOUTH DR.	IF RES W	0.100	1	116,600	65,100	181,700
JOHNSON, ROBERT	000002	000049	000000	FLCG	IF RES	0.000	1	0	8,100	8,100
JOHNSON, WILLIAM & WARREN	000002	000050	000001	341 WARWICK RD.	IF RES	111.020	1	8,793 cu	0	8,793
JOHNSON, WILLIAM L.	000002	000050	0002-3	381 WARWICK RD.	3F RES	3.810	1	49,700	154,700	204,400
JOHNSON, WILLIAM L.	000002	000050	000000	FLCG	IF RES	2.740	1	34,208 cu	0	34,208
JOHNSTON, MICHAEL	000008	000119	000060	FLCG	IF RES	0.000	1	0	4,000	4,000
JOHNSTON, NANCY	000005	000063	000002	253 BACK ASHUELOT RD.	IF RES	1.500	2	56,800	139,400	196,200
JONES, CHARLES D., II	000021	000046	000000	28 WEDGEWOOD DR.	IF RES	0.300	2	36,200	75,600	111,800
JONES, KAREN E.	000019	000013	000000	108 RICHMOND RD.	3F RES	1.300	2	28,000	125,100	153,100
JONES, PAUL W.	000030	000013	000000	381 BACK ASHUELOT RD.	IF RES	0.870	1	39,600	121,800	161,400
JORDAN, DAVID W.	000030	000022	000000	4 LAWRENCE ST.	IF RES	0.300	1	31,100	66,900	98,000
JOSLYN SR., CLINT A.	000009	000024	000005	99 RABBIT HOLLOW RD.	IF RES	13.100	1	39,748 cu	216,300	256,048

Owner	Map	Lot	Sub	Location	Use	Acres	Cards	Land	Buildings	Total
JOSLYN SR., CLINT A.	000009	000024	000007	RABBIT HOLLOW RD.	IF RES	5.400	1	307 cu	0	307
JOSLYN, LORRAINE J.	000006	000006	000001	50 JONES RD.	IF RES	1.610	1	31,600	2,300	33,900
JOSLYN, SUSAN M.	000001	000025	000000	174 S. PARRISH RD.	IF RES	1.800	1	37,100	119,400	156,500
JOSLYN, TERRY	000030	000015	000000	146 KEENE RD.	IF RES	1.950	1	36,000	104,500	140,500
JOYCE, SALLY L. REV. TRUST	000027	000006	000000	96 KEENE RD.	IF RES	0.210	1	31,400	113,600	145,000
JUNKINS, WILLIAM A.	000034	000027	000000	4 PINE COURT	IF RES	0.000	1	0	33,600	33,600
JUTRAS, ALEC	000031	000072	000000	27 TOWN BEACH RD.	IF RES W	0.200	1	109,100	122,100	231,200
JUTRAS, GEORGE W.	000033	000027	000000	24 WEDGEWOOD DR.	IF RES	0.570	1	42,300	99,100	141,400
JUTRAS, STEVE & GEORGE	000035	000010	000000	424 KEENE RD.	IF RES	1.200	1	34,600	20,400	55,000
KACIAK, MICHAEL	000038	000119	000017	FLCG	IF RES	0.000	1	0	15,200	15,200
KACZMARCZYK, DANIEL	000035	000119	000012	FLCG	IF RES	0.000	1	0	10,200	10,200
KASAL, JAMES J.	000022	000028	000000	204 MANNING HILL RD.	IF RES	6.690	1	42,900	98,000	140,900
KATUSKA, EDWARD J.	000008	000119	000678	238 RICHMOND RD.	IF RES	0.530	1	35,300	124,300	159,600
KAZANOWSKI, PETER	000036	000051	000000	FLCG	IF RES	0.000	1	0	8,100	8,100
KEARNEY, STEVEN D.	000028	000023	000000	77 STADLER HILL RD.	IF RES	12.000	1	181,461 cu	108,600	140,061
KEENEAN, LAURA L.	000022	000022	000000	862 KEENE RD.	IF RES	0.420	1	30,900	41,600	72,500
KEENEY MANUFACTURING CO.	000026	000050	000000	15 OLD MILL COURT	IF RES	0.440	1	26,500	78,900	105,400
KEENEY MANUFACTURING CO.	000022	000022	000000	75 PLUMB PAK DR.	COMIN	22.800	1	85,174 cu	5,737,300	5,822,474
KEILER, JOHN C.	000026	000068	000000	PLUMB PAK DR.	IF RES	1.010	1	19,900	0	19,900
KELLISH, JOYCE	000002	000014	000001	PLUMB PAK DR.	IF RES	5.890	1	48,100	0	48,100
KELLOW, BARRY D.	000027	000003	000000	46 PARKER ST.	IF RES	2.000	1	36,100	95,200	131,300
KELLY SCOVILLE FARM, LLC	000008	000022	000000	204 MANNING HILL RD.	IF RES	3.600	1	26,500	7,400	33,900
KELLY SCOVILLE FARM, LLC	000008	000072	000003	400 MANNING HILL RD.	IF RES	0.000	1	0	22,100	22,100
KELLY SCOVILLE FARM, LLC	000008	000073	000000	2 DOGWOOD HILL RD.	IF RES	16.830	1	4,818 cu	0	4,818
KELLY SCOVILLE FARM, LLC	000008	000072	000000	OLD WESTPORT RD.	IF RES	5.500	1	1,201 cu	0	1,201
KELLY SCOVILLE FARM, LLC	000008	000073	000000	OLD WESTPORT RD.	IF RES	15.000	1	4,128 cu	0	4,128
KELLY SCOVILLE FARM, LLC	000008	000073	000000	OFF OLD WESTPORT RD	IF RES	6.000	1	2,040 cu	0	2,040
KELLY SCOVILLE FARM, LLC	000008	000092	000000	OLD SPOFFORD RD	IF RES	134.940	1	10,985 cu	0	10,985
KELLY SCOVILLE FARM, LLC	000008	000098	000000	OLD WESTPORT RD	IF RES	22.920	1	3,323 cu	0	3,323
KELLY SCOVILLE FARM, LLC	000008	000104	000000	OFF OLD SPOFFORD RD	IF RES	7.200	1	974 cu	0	974
KELLY SCOVILLE FARM, LLC	000008	000105	000000	OFF OLD SPOFFORD RD	IF RES	1.188	1	1,188 cu	0	1,188
KELLY SCOVILLE FARM, LLC	000008	000106	000000	OLD WESTPORT RD.	IF RES	15.200	1	878 cu	0	878
KELLY SCOVILLE FARM, LLC	000008	000116	000000	KEENE RD.	IF RES	0.400	1	53 cu	0	53
KELLY SCOVILLE FARM, LLC	000012	000001	000000	OLD SPOFFORD RD.	IF RES	70.500	1	35,035 cu	0	35,035
KELLY SCOVILLE FARM, LLC	000012	000009	000000	OLD WESTPORT RD.	IF RES	197.890	1	26,121 cu	0	26,121
KELLY SCOVILLE FARM, LLC	000012	000010	000000	OLD WESTPORT RD.	IF RES	82.520	1	12,343 cu	0	12,343
KELLY SCOVILLE FARM, LLC	000012	000021	000000	428 OLD WESTPORT RD.	IF RES	16.700	1	3,850 cu	0	3,850
KELLY SCOVILLE FARM, LLC	000012	000022	000000	OLD WESTPORT RD.	IF RES	44.130	2	65,680 cu	230,000	295,680
KELLY SCOVILLE FARM, LLC	000015	000025	000000	OLD WESTPORT RD.	IF RES	40.670	1	10,912 cu	0	10,912
KELLY, BRENDA L.	000015	000025	000001	UNNING	IF RES	22.830	1	637 cu	0	637
KELLY, MAY (TRUST) N. HARM	000011	000021	000001	500 OLD WESTPORT RD.	IF RES	2.120	1	41,100	124,400	165,500
KELLY, MAY (TRUST) N. HARM	000011	000018	000000	OLD SPOFFORD RD.	IF RES	224.000	1	18,657 cu	0	18,657
KELLY, MAY (TRUST) N. HARM	000012	000007	000000	750 OLD WESTPORT RD.	IF RES	101.190	2	71,367 cu	63,600	134,967
KELLY, MAY (TRUST) N. HARM	000012	000008	000000	OLD WESTPORT RD.	IF RES	37.240	1	25,433 cu	0	25,433
KELLY, MAY (TRUST) N. HARM	000012	000010	000001	651 OLD WESTPORT RD.	IF RES	0.340	1	22,900	47,600	70,500
KELLY, MAY (TRUST) N. HARM	000012	000011	000000	FOSGATE RD.	IF RES	8.300	1	17,842 cu	0	17,842
KELLY, THOMAS V.	000012	000016	000000	877 OLD WESTPORT RD.	IF RES	15.200	1	2,177 cu	0	2,177
KELTON, RICHARD M.	000021	000019	000000	16 LOVELY LANE	IF RES W	3.060	1	45,800	83,700	129,500
KEMP, BERTIE	000011	000004	000000	OLD CHESTERFIELD RD.	IF RES	0.300	1	37,900	82,500	120,400
KEMPSTON, D.	000011	000009	000000	26 NARAMORE RD.	IF RES	7.900	1	6,200	6,200	6,200
KENSON JR., RADCLIFF	000014	000009	000000	OLD SPOFFORD RD.	IF RES	1.500	1	33,100	15,300	48,400
KENSON JR., RADCLIFF	000014	000010	000001	OLD SPOFFORD RD.	IF RES	5.200	1	478 cu	0	478
KENSON JR., RADCLIFF	000014	000011	000000	UNNING	IF RES	5.010	1	1,712 cu	0	1,712
KENNEDY, DANIEL H.	000002	000033	000000	TIPPING ROCK RD.	IF RES	30.000	1	930 cu	0	930
KENNEY, KIMBERLY	000008	000019	000095	FLCG	IF RES	0.000	1	6,700	0	6,700
KENT, KATHRYN M.	000012	000036	000007	24 KAPPER DR.	IF RES	0.000	1	0	15,000	15,000
KENTON, ELIZABETH R.	000015	000042	000000	47 OAK CIRCLE	IF RES	0.870	1	36,000	102,500	138,500
KERN, RICHARD H.	000024	000005	000000	9 OLD MT. TURNPIKE RD.	IF RES	0.750	1	24,700	17,200	41,900

Owner	Map	Lot	Sub	Location	Use	Acres	Cards	Land	Buildings	Total
LANDRY, PAUL J.	000026	000013	000000	6 DURKEE ST.	IF RES	0.130		24,800	92,300	117,100
LANE, ROBERT D.	000030	000033	000000	12 LAWRENCE ST.	IF RES	0.170		27,300	80,100	107,400
LANGER, MICHAEL P. & SUZANNE K	000033	000014	000000	33 HEADLANDS RD.	IF RES W	0.130		103,300	71,200	174,500
LANGER, MICHAEL P.	000033	000054	000000	36 HEADLANDS RD.	IF RES	0.100		16,300	1,600	17,900
LANGLEY, RICHARD C.	000034	000041	000000	13 FORT AVE.	IF RES W	0.200		109,500	39,800	149,300
LANGLEY, JUDITH E., TRUSTEE	000001	000055	000004	539 BURT HILL RD.	IF RES	2.410		43,600	136,900	180,500
LANGLOIS, HERBERT J., TRUSTEE	000001	000073	000000	20 SEMINARY RD.	IF RES	3.100		35,000	173,500	208,500
LANGTRY, CHRISTOPHER	000008	000119	000025	25 FOREST LAKE CAMPGRD.	IF RES	64.900		3,296 cu	0	3,296
LAPERRIERE, MONIQUE	000003	000015	000001	351 SCOTLAND RD.	IF RES	0.000		0	4,700	4,700
LAPLANTE, RALPH J.	000015	000043	000000	39 OAK CIRCLE	IF RES	0.800		37,500	66,500	103,800
LAPONT JR., RICHARD S.	000029	000015	000001	21 OLD WESTPORT RD.	IF RES	0.350		29,900	13,000	42,900
LAPONT, ADAM A.	000001	000021	000000	7 GOSSSELIN RD.	IF RES	1.000		22,300	97,800	119,600
LAPONT, BETH	000027	000003	000027	18 REDWOOD DR.	IF RES	1.000		37,900	138,200	176,100
LAPONT, RICHARD S. SR. & SHIRLEY REV. TR	000017	000015	000000	4 ELDERBERRY LANE	IF RES	0.600		0	8,800	8,800
LAPONT, RICHARD S. SR. & SHIRLEY REV. TR	000029	000015	000002	OLD WESTPORT RD.	IF RES	0.570		0	0	0
LAPONT, RICHARD S. SR. & SHIRLEY REV. TR	000029	000015	000000	1 BIRCH CIRCLE	IF RES	12.640		32,700	67,600	100,300
LAPONT, SCOTT	000027	000003	000028	78 OLD SPOFFORD RD.	IF RES	1.070		77,900	123,600	201,500
LAPONT, SUSAN G.	000008	000077	000000	586 OLD SPOFFORD RD.	IF RES	5.440		0	3,800	3,800
LAPONT, WILLIAM A., TRUSTEE OF	000011	000016	000000	218 ASHUELOT MAIN ST.	IF RES W	0.430		28,850	72,100	100,900
LAPORTE, CHESTER	000008	000019	000073	163 RABBIT HOLLOW RD.	IF RES	0.000		0	26,100	26,100
LAPORTE, R. CRAIG	000016	000038	000000	11 SMITH CT	IF RES	1.000		27,900	4,800	32,700
LARABA SR., DANA J.	000011	000002	000002	49 FULLAM POND RD.	IF RES	7.340		50,700	32,300	83,000
LARABA SR., DANA J.	000011	000001	000000	15 SMITH CT	IF RES	2.300		24,700	30,000	54,700
LARABA, CHERYL	000011	000059	000000	16 MECHANIC ST.	IF RES	0.230		26,200	53,300	79,500
LARIVIERE, PHILIBERT	000028	000038	000000	45 KEENE RD.	IF RES	0.230		20,600	25,900	46,500
LARIVIERE, PHILIP J.	000030	000008	000000	108 KEENE RD.	2F RES	0.080		13,800	34,000	47,800
LATINI, KEVIN	000008	000119	000016	FLCG	IF RES	0.000		0	4,100	4,100
LATTA, CHARLES	000017	000024	000000	149 ASHUELOT MAIN ST.	IF RES	0.450		32,600	168,200	200,800
LATTA, CHARLES	000017	000029	000000	150 ASHUELOT MAIN ST.	IF RES	0.750		20,600	0	20,600
LAURIE A. CAPELLA TRUST	000035	000004	000000	34 MELVIN BRIDGE RD.	IF RES	0.340		24,300	59,300	83,600
LAWRENCE REALTY, LLC	000037	000010	000000	990 KEENE RD.	COM/IN	8.500		88,500	87,000	175,500
LAWRENCE REALTY, LLC	000015	000049	000000	COOMBS BRIDGE RD.	FARM L	8.500		2,890 cu	0	2,890
LAWRENCE REALTY, LLC	000015	000050	000000	KEENE RD.	FARM L	25.000		7,004 cu	0	7,004
LAWRENCE REALTY, LLC	000027	000003	000029	3 BIRCH CIRCLE	IF RES	0		0	7,400	7,400
LAWRENCE, BRUCE A.	000012	000040	000000	770 KEENE RD.	IF RES	2.430		36,100	120,900	157,000
LAWRENCE, BRUCE A.	000006	000043	000000	351 RICHMOND RD.	IF RES	2.110		39,500	100,200	139,700
LAWRENCE, CHARLES W.	000021	000028	000000	16 TOOFES DR.	IF RES	0.230		31,900	98,000	129,900
LAWRENCE, DAVID	000015	000023	000005	184 VERRY BROOK RD.	IF RES	11.940		39,409 cu	206,800	246,209
LAWRENCE, ERIC J.	000015	000023	000000	270 OLD WESTPORT RD.	IF RES	2.330		46,100	189,300	235,400
LAWRENCE, JAMES A.	000008	000100	000003	130 VERRY BROOK RD.	IF RES	16.410		50,565 cu	252,000	302,565
LAWRENCE, JEFFREY A.	000015	000023	000000	32 FAIRGROUND RD.	IF RES	1.900		35,500	65,400	100,900
LAWRENCE, LEONARD W.	000006	000022	000000	200 RICHMOND RD.	COM/IN	40.200		185,076 cu	0	185,076
LAWRENCE, LEONARD W.	000022	000011	000000	99 WATSON RD.	IF RES	2.900		40,400	133,500	173,900
LAWRENCE, MICHAEL J.	000015	000023	000006	22 OLD SWANZEY RD.	IF RES	12.060		36,586 cu	165,200	201,786
LAWRENCE, RAYMOND C.	000015	000023	000000	VERRY BROOK RD.	IF RES	62.000		105,314 cu	0	105,314
LAWRENCE, RAYMOND C.	000015	000023	000003	WATSON RD.	IF RES	57.900		9,554 cu	0	9,554
LAWRENCE, RAYMOND C.	000015	000023	000004	WATSON RD.	IF RES	26.930		4,443 cu	0	4,443
LAWRENCE, RAYMOND C.	000015	000023	0004-2	69 WATSON RD.	IF RES	3.190		526 cu	0	526
LAWRENCE, RAYMOND C.	000015	000023	0000-1	63 WATSON RD.	IF RES	2.090		345 cu	0	345
LAWRENCE, RAYMOND C.	000015	000024	000000	OLD WESTPORT RD.	FARM L	4.400		1,496 cu	0	1,496
LAWRENCE, RAYMOND C.	000015	000024	000000	19 SCOTLAND RD.	IF RES	0.490		17,100	0	17,100
LEARY, LENNIE P.	000023	000003	000003	132 KEENE RD.	IF RES	0.290		50,300	73,700	104,200
LEAVITT, DOUGLAS R.	000030	000014	000001	36 BACK ASHUELOT RD.	IF RES	0.350		27,200	132,000	159,200
LEAVITT, STEPHEN R.	000008	000017	000000	37 CLARK RD.	IF RES	0.500		27,400	68,600	96,000
LEAVITT, TERESA L.	000037	000004	000002	4 ROBERTS LANE	IF RES	1.000		41,800	106,000	147,800
LEBLANC, JUDITH	000026	000063	000000	34 PARKER ST.	IF RES	0.330		39,800	192,800	232,600

Owner	Map	Lot	Sub	Location	Use	Acres	Cards	Land	Buildings	Total
LEBLANC, LEONARD J.	000032	000013	000017	8 TAMARACK CIRCLE	IF RES	0.000	1	0	22,400	22,400
LEBLANC, LISA	000027	000003	000023	2 BIRCH CIRCLE	IF RES	0.000	1	0	5,000	5,000
LECLAIR, DEBORAH	000008	000019	000075	FLCG	IF RES	0.000	1	0	15,900	15,900
LECLAIR, ROBERT C	000001	000020	000042	3 EARL AVE.	IF RES	0.000	1	0	21,100	21,100
LECLAIR, RODNEY W.	000015	000054	000001	967 KEENE RD	IF RES	11.010	1	43,200	145,300	188,300
LECLAIRE, JANET	000022	000000	000022	40 GOAMKO DR.	IF RES	0.420	1	24,600	93,800	118,400
LEE JR., RICHARD E.	000006	000046	000002	44 PUDDING HILL RD.	IF RES	5.600	1	31,400	90,200	121,600
LEE, GARY M.	000008	000091	000001	224 OLD SPOFFORD RD.	IF RES	12.000	1	46,415 cu	105,000	151,415
LEE, SANDER H.	000005	000067	000000	303 ASHUELOT ST.	IF RES	5.200	1	44,000	96,100	140,100
LEGERE, JOSEPH	000006	000008	0003-1	12 JONES RD.	IF RES	1.050	1	29,300	18,500	47,800
LEGRANDE, RALPH F.	000004	000057	000000	277 BURT HILL RD	IF RES	9.800	1	41,863 cu	167,300	209,163
LEHANE, ROBIN E.	000033	000041	000000	343 FOREST LAKE RD.	IF RES	1.020	1	41,800	78,400	120,200
LEIGH, ARTHUR D.	000002	000037	000000	TIPPING ROCK RD.	IF RES	45.000	1	1,999 cu	0	1,999
LEIGH, ARTHUR D.	000002	000037	000001	TIPPING ROCK RD.	IF RES	15.000	1	510 cu	0	510
LEIGH, ARTHUR D.	000002	000038	000000	OFF CURTIS RD.	IF RES	97.000	1	3,946 cu	0	3,946
LEONARD, ERIC J.	000009	000011	000026	39 LAKE SHORE DR.	IF RES	1.000	1	52,000	248,100	300,100
LEPINSKI, WALTER	000005	000026	000000	OFF ORE MT. LAINE	IF RES	26.000	1	1,062 cu	0	1,062
LEPINSKI, WALTER	000005	000087	000000	175 ASHUELOT ST.	IF RES	6.000	1	45,100	57,700	102,800
LEPORE, JANICE	000008	000119	000029	29 FOREST LAKE CAMPGRD.	IF RES	0.000	1	5,300	5,300	5,300
LEROUX, TYLER L.	000001	000088	000000	MANNING HILL RD.	IF RES	0.600	1	16,800	0	16,800
LESSOR, JAMES	000008	000119	00026A	26A FOREST LAKE CAMPGRD.	IF RES	0.000	1	5,400	5,400	5,400
LEUSTEK, GLORIA D.	000005	000063	000000	245 BACK ASHUELOT RD.	IF RES	2.110	1	39,300	106,400	145,700
LEVAY, BRADLEY J.	000008	000119	000039	39 FOREST LAKE CAMPGRD.	IF RES	0.000	1	5,600	5,600	5,600
LEVILLE, MARK A.	000008	000106	000000	160 OLD WESTPORT RD.	IF RES	8.400	1	50,500	163,700	214,200
LEVELL 3 COMMUNICATIONS	000099	000002	000000	CABLE	COM/JN	0.000	1	3,000	3,000	3,000
LEVINE, SHELDON	000099	000049	000000	WINCH/RICH TOWN LINE	IF RES	0.500	1	200	0	200
LEWIS, SHAWN A.	000037	000013	000000	45 WESTPORT VILLAGE RD.	IF RES	1.400	1	44,700	85,000	129,700
LIN, JI SHENG	000026	000023	000000	10 WOODARD AVE.	IF RES	1.250	1	42,600	114,600	157,200
LINDSTROM ASSOCIATES	000012	000017	000000	112 MAIN ST.	COM/JN	0.030	1	16,500	39,100	55,600
LINDSTROM ASSOCIATES	000012	000018	000000	587 OLD WESTPORT RD.	IF RES	44.500	1	43,240 cu	186,200	229,440
LINDSTROM ASSOCIATES	000012	000019	000000	OLD WESTPORT RD.	IF RES	24.500	1	1,130 cu	0	1,130
LINDBRINGER, FRANK E.	000008	000027	000001	OLD WESTPORT RD.	IF RES	16.400	1	39,340 cu	222,800	262,140
LINDBRINGER, FRANK E.	000008	000053	000000	174 CLARK RD.	IF RES	0.840	1	27,545 cu	14,300	41,845
LINDBRINGER, FRANK E.	000008	000057	000000	132 OLD CHESTERFIELD RD.	IF RES	11.400	1	23,453 cu	19,600	43,053
LITTKY, DENNIS S.	000003	000038	000001	24 FRAZER COURT	IF RES	6.600	1	29,300	48,700	78,000
LLEWELLYN, JOHN R.	000014	000007	000000	805 OLD SPOFFORD RD.	IF RES	2.600	1	34,400	120,000	154,400
LLEWELLYN, JOHN R.	000014	000007	000001	OLD SPOFFORD RD.	IF RES	1.000	1	17,500	0	17,500
LOBDELL, WILLIAM	000033	000010	000000	47 HEADLANDS RD.	IF RES W	0.650	1	148,400	32,400	180,800
LOBDELL, WILLIAM	000033	000011	000000	HEADLANDS RD.	IF RES	0.950	1	3,270	0	2,500
LOBDELL, WILLIAM	000033	000055	000000	HEADLANDS RD.	IF RES	0.720	1	24,100	2,100	26,200
LOGAN, DEBRA	000008	000119	000012	FLCG	IF RES	0.000	1	0	8,500	8,500
LONGWAY, MAURA A.	000027	000003	000025	6 CEDAR LANE	IF RES	0.000	1	0	12,300	12,300
LORANDEAU SR., ALAN J.	000012	000036	000003	33 KAPPER DR.	IF RES	1.020	1	31,500	145,100	176,600
LORANDEAU, SANIA	000020	000004	000000	27 SNOW RD.	IF RES	1.000	1	34,600	39,900	74,500
LOUNDEAU, DEVIN	000021	000043	000000	4 ADAMS COURT	IF RES	0.840	1	37,400	118,900	156,300
LUCIUS P. CUTTING TRUST	000002	000061	000000	OFF WARWICK RD.	IF RES	224.700	1	9,182 cu	0	9,182
LYMAN, DOUGLAS A.	000027	000003	000007	6 REDWOOD DR.	IF RES	0.000	1	0	9,900	9,900
LYNCH, WAYNE	000008	000119	000084	FLCG	IF RES	0.000	1	0	8,200	8,200
M & R PROPERTIES, LLC	000034	000050	000000	470 FOREST LAKE RD.	IF RES W	0.160	1	167,800	126,800	294,600
M&M CONSULTING & CONTRACTING	000007	000052	000001	116 LOST RD.	COM/JN	19.000	1	40,300	63,300	103,600
M&M CONSULTING & CONTRACTING	000007	000067	000000	420 ASHUELOT MAIN ST.	COM/JN	20.000	1	44,700	0	44,700
MACBETH, JOAN G.	000003	000004	000003	576 WARWICK RD.	IF RES	2.250	1	50,000	86,100	136,100
MACDONALD, EDMUND W.	000008	000082	000000	OFF OLD SPOFFORD RD.	IF RES	58.000	1	12,768 cu	0	12,768
MACDONALD, RICHARD J.	000026	000082	000000	37 RICHMOND RD.	IF RES	8.920	1	33,500	107,000	140,500
MACDONALD, RICHARD J.	000028	000094	000000	37 KEENE ST.	4F RES	8.900	1	38,500	136,100	174,600
MACDONALD, RICHARD J.	000031	000005	000002	234 KEENE RD.	4F RES	0.370	1	32,100	150,100	182,200
MACDONALD, RICHARD J.	000034	000002	000000	UPPER HEADLANDS RD.	IF RES	0.420	1	12,000	1,300	13,300
MACDONALD, RICHARD J.	000034	000003	000000	172 UPPER HEADLANDS RD.	IF RES W	0.300	1	112,800	67,600	180,400
MACEK, COLLEEN E.	000026	000112	000000	66 RICHMOND RD.	3F RES	0.400	1	31,700	113,800	145,500

Owner	Map	Lot	Sub	Location	Use	Acres	Cards	Land	Buildings	Total
MCCRAY, DEBRA A.	000008	000119	000100	FLCG	IF RES	0.000	1		7,600	7,600
MCCRAY, MARTHA D.	000016	000022	000000	41 BROAD BROOK RD.	IF RES	0.560	1	31,900	72,300	104,200
MCCUE, CRAIG	000031	000000	000000	7 ASHUELOT ST.	IF RES	0.060	1	1,100	0	1,100
MCCUE, CRAIG	000026	000045	000000	2 ASHUELOT ST.	2F RES	0.160	1	21,800	51,600	73,400
MC FARLANE, JAMES D. JR.	000022	000019	000000	12 GOAMKO DR.	IF RES	0.280	1	28,300	129,200	157,500
MCGIVERN, REGINALD, JR.	000027	000017	000000	13 ELM COURT	IF RES	0.340	1	19,700	8,900	28,600
MCGLOIN, MARK D.	000007	000061	000000	373 ASHUELOT MAIN ST.	IF RES	1.900	1	31,400	133,900	165,300
MCGOVERN, HUGH E. & GEORGE R.	000003	000005	000000	WARWICK RD.	IF RES	78.900	1	8,932 cu	0	8,932
MCGOVERN, HUGH E. & GEORGE R.	000006	000006	000000	362 WARWICK RD.	IF RES	257.000	1	84,800 cu	46,300	136,110
MCGRATH III, WILLIAM A.	000009	000011	000005	77 LAKE SHORE DR.	IF RES W	0.690	1	198,200	207,200	405,400
MCGRATH III, WILLIAM A.	000009	000011	000009	55 LAKE SHORE DR.	IF RES W	1.120	1	148 cu	0	148
MCGRATH III, WILLIAM A.	000009	000011	000010	86 LAKE SHORE DR.	IF RES	0.720	1	36 cu	0	36
MCGRATH III, WILLIAM A.	000009	000011	000010	78 LAKE SHORE DR.	IF RES	0.690	1	35 cu	0	35
MCGRATH III, WILLIAM A.	000009	000011	000014	70 LAKE SHORE DR.	IF RES	1.010	1	133 cu	0	133
MCGRATH III, WILLIAM A.	000009	000011	000015	64 LAKE SHORE DR.	IF RES	5.120	1	46,412 cu	21,300	67,712
MCGRATH III, WILLIAM A.	000009	000011	000016	50 LAKE SHORE DR.	UNNNG	1.260	1	166 cu	0	166
MCGRATH III, WILLIAM A.	000009	000011	000017	42 LAKE SHORE DR.	IF RES W	1.060	1	140 cu	0	140
MCGRATH III, WILLIAM A.	000009	000011	000018	34 LAKE SHORE DR.	UNNNG	1.010	1	133 cu	0	133
MCGRATH III, WILLIAM A.	000009	000011	000019	26 LAKE SHORE DR.	IF RES W	1.040	1	137 cu	0	137
MCGRATH III, WILLIAM A.	000009	000011	000020	20 LAKE SHORE DR.	IF RES W	2.750	1	251 cu	0	251
MCGRATH III, WILLIAM A.	000009	000011	000023	7 LAKE SHORE DR.	UNNNG	3.190	1	204 cu	0	204
MCGRATH IRREVOCABLE TRUST	000009	000056	000000	FOREST LAKE RD.	IF RES	216.000	1	10,317 cu	0	10,317
MCGRATH IRREVOCABLE TRUST	000034	000003	000000	FOREST LAKE RD.	IF RES	1.830	1	137 cu	0	137
MCGRATH EDWARD J.	000004	000005	000000	70 S. SCOFIELD MT. RD.	IF RES	7.300	1	46,600	146,300	192,900
MCHUGH, BRIAN	000001	000020	000006	25 AVERY CIRCLE	IF RES	0.000	1	0	4,000	4,000
MCKENNA, FRANCES	000008	000119	000H17	FLCG	IF RES	0.000	1	0	110,300	110,300
MCLEOD, ALEXANDER D.	000027	000077	000000	103 ELM ST.	IF RES	0.590	1	28,600	121,100	149,700
MCLEOD, PATRICK	000003	000022	000001	551 SCOTLAND RD	IF RES	38.220	1	39,742 cu	9,100	48,842
MCMORROW, ANGELA	000008	000119	000034	24 FOREST LAKE CAMPGRD.	IF RES	0.000	1	0	110,300	110,300
MCMAMARA, FRANCIS G.	000009	000058	000003	12 BELL COURT	IF RES	3.630	1	297,800	325,800	623,600
MCKEILL, JAMES	000012	000036	000000	23 KAPPER DR.	IF RES	0.000	1	0	101,500	101,500
MCQUIRE, ROBIN C.	000019	000042	000000	3 ALLEN HILL RD.	IF RES	0.350	1	31,800	146,200	178,000
MEADOWSEND TIMBERLANDS LTD.	000012	000033	000000	WARE MT. RD.	IF RES	197.200	1	5,876 cu	0	5,876
MEDWESKI, PAUL M.	000004	000003	000000	S. SCOFIELD MT. RD.	IF RES	71.000	1	6,893 cu	0	6,893
MELANSON, CRAIG A.	000016	000010	000002	221 ASHUELOT MAIN ST.	IF RES	0.120	1	21,700	92,800	114,500
MELESKI ESTATE, FRANK	000018	000001	000000	32 ASHUELOT MAIN ST.	4F RES	0.270	1	32,400	69,100	101,500
MELESKI ESTATE, FRANK	000018	000020	000000	ASHUELOT MAIN ST.	IF RES	2.000	1	9,000	0	9,000
MELESKI, FRANCIS A.	000018	000002	000000	ASHUELOT MAIN ST.	IF RES	0.150	1	2,400	0	2,400
MELESKI, KAREN	000001	000024	000005	S. PARRISH RD.	IF RES	23.400	1	23,400	0	23,400
MELESKI, RICHARD M.	000005	000093	000000	48 WOODARD AVE.	IF RES	7.000	1	41,500	145,200	186,700
MELESKI, RICHARD M.	000019	000005	000000	7 OLD HINSDALE RD.	IF RES	0.280	1	20,900	44,800	65,700
MELLOTT, KATHERINE R.	000011	000002	000000	422 OLD CHESTERFIELD RD.	IF RES	9.100	1	45,800	121,700	167,500
MENTER, CLARICE M.	000021	000009	000000	4 BILO AVE.	IF RES	0.250	1	33,600	70,800	104,400
MENTER, CLARICE M.	000028	000085	000002	92 MICHIGAN ST.	IF RES	0.950	1	28,900	8,300	37,200
MERCADANTE, EDGARDO A.	000009	000011	000006	73 LAKE SHORE DR.	IF RES W	0.730	1	176,000	237,800	413,800
MERCHANT, ROBERT D.	000004	000038	000000	BOLTON RD.	UNNNG	24.500	1	1,346 cu	0	1,346
MERCHANT, RONALD F.	000023	000003	000001	17 SCOTLAND RD	IF RES	1.280	1	20,900	38,500	59,400
MERCHANT, TIFFANY M.	000003	000017	000000	370 SCOTLAND RD.	IF RES	0.220	1	32,800	72,600	105,400
MERKLE JR., BARRY	000017	000008	000000	176 ASHUELOT MAIN ST.	IF RES	0.430	1	32,500	92,600	125,100
MERRIFIELD SR., KENNETH L.	000023	000002	000000	23 SCOTLAND RD.	IF RES	0.430	1	26,400	6,500	32,900
MERRIFIELD, MAJORIE E.	000005	000024	000000	OFF BACK ASHUELOT RD	IF RES	3.400	1	54 cu	0	54
MERRIFIELD, MAJORIE E.	000005	000022	000000	19 BACK ASHUELOT RD.	FARM L	6.000	1	1,005 cu	0	1,005
MERRIFIELD, MAJORIE E.	000005	000119	000036	FLCG	IF RES	4.200	1	40,787 cu	0	40,787
MERRILL, ARLENE	000008	000119	000002	32 PARKER ST.	IF RES	0.000	1	0	14,200	14,200
MERRILL, JAMES C. TRUST	000026	000002	000000	176 STADDLE HILL RD.	IF RES	0.270	1	34,200	108,000	142,200
MESLER LIVING TRUST	000001	000023	000002	CLARK RD.	IF RES	1.000	1	34,200	14,400	48,600
MEYER, MARY K.	000008	000012	000000	17 SEMINARY RD.	IF RES	18.700	1	964 cu	0	964
MICHALSKI, BARBARA J.	000001	000075	000000	321 FOREST LAKE RD.	IF RES	22.950	1	50,005 cu	181,000	231,005
MICKLE, BARRY	000009	000014	000000	15 TAMARACK CIRCLE	IF RES	4.400	1	41,000	34,500	75,500
MIDDLETON, SUSAN L	000032	000013	000008		IF RES	0.000	1	0	8,500	8,500

Owner	Map	Lot	Sub	Location	Use	Acres	Cards	Land	Buildings	Total
MIECZKOWSKI, JOSEPH	000008	000119	000081	81 FOREST LAKE CAMPGRD.	IF RES	0.000		0	12,500	12,500
MIETTINEN, SHEILA	000006	000008	000066	24 JONES RD.	IF RES	1.410		26,800	17,800	44,600
MIKOSKI, MARK	000003	000021	000000	440 SCOTLAND RD.	IF RES	7.200		36,200	75,600	111,800
MILLER JR., THEODORE R.	000017	000012	000000	184 ASHUELOT MAIN ST.	IF RES	2.290		37,600	87,800	125,400
MILLER, ALAN	000026	000095	000000	7 HIGH ST.	2F RES	0.590		20,400	91,900	121,300
MILLER, ALAN	000026	000102	000000	HIGH ST.	IF RES	0.080		1,700	0	1,700
MILLER, CAROL ANN	000036	000003	000000	870 KEENE RD.	IF RES	0.910		31,800	62,300	94,100
MILLER, GERALDINE	000027	000003	000010	8 REDWOOD DR.	IF RES	0.000		0	24,800	24,800
MILLER, JEREMY S.	000012	000036	000001	10 KAPPER DR.	IF RES	0.000		0	27,300	27,300
MILLER, JEREMY S.	000020	000019	000000	12 BACK ASHUELOT RD.	IF RES	0.480		37,800	114,700	152,500
MILLER, REUBEN P.	000002	000006	000000	MANNING HILL RD.	IF RES	12.750		5,001 cu	1,000	6,001
MILLER, REUBEN P.	000002	000010	000000	59 OLD MANNING HILL RD.	IF RES	34.000		33,523 cu	139,300	173,023
MILLER, SANDRA JEAN	000002	000011	000000	253 S. PARRISH RD.	IF RES	0.600		774 cu	0	774
MILLER, THEODORE M.	000001	000031	000000	110 CURTIS RD.	IF RES	0.000		28,700	63,100	91,800
MINER T., ROBERT J.	000002	000041	000000	20 FOREST LAKE RD.	IF RES	10.000		70,755 cu	243,800	314,555
MINER JR., ARTHUR L.	000005	000105	000001	281 WARWICK RD.	IF RES	0.410		28,400	28,400	56,800
MINER, DALE S.	000005	000105	00001A	20 FOREST LAKE RD.	IF RES	1.060		40,100	82,400	122,500
MINER, DEAN	000005	000066	000003	200 GUNN MT. RD.	IF RES	0.000		0	5,300	5,300
MINER, DEAN E.	000029	000024	000000	15 MINER COURT	IF RES	3.000		24,400	24,400	48,800
MINER, JOANNE M.	000029	000022	000000	12 MINER COURT	IF RES	1.050		32,600	128,900	161,500
MINER, JOHN L.	000016	000020	000000	17 BROAD BROOK RD.	IF RES	0.470		21,400	90,200	111,600
MINER, MICHAEL W.	000007	000015	000003	196 OLD HINSDALE RD.	IF RES	0.240		40,700	99,900	140,600
MINERS, BILL	000002	000041	000000	5 ADAMS COURT	IF RES	8.250		47,700	150,700	198,400
MIRELES, LOIS M.	000008	000119	000061	61 FLGC	IF RES	0.540		32,600	102,900	135,500
MISEK, CARLA A.	000001	000060	000000	420 BLURT HILL RD.	IF RES	6.880		36,500	132,000	168,500
MITCHELL SAND AND GRAVEL, LLC	000015	000021	000000	27 SCOTLAND RD.	IF RES	0.430		25,000	57,200	82,200
MITCHELL, KAYLA	000001	000020	000008	20 PAYNE RD.	COM/IN	61.310		236,400	1,329,000	1,565,400
MOFFATT, PATRICK	000019	000068	000000	MANNING HILL RD.	IF RES	0.600		11,800	11,800	23,600
MONACO, ANTHONY	000002	000017	000000	FLGC	IF RES	18.000		10,740 cu	0	10,740
MONADOCK MOTOR SPORTS INC.	000012	000055	000004	539 WARWICK RD.	IF RES	0.000		0	6,900	6,900
MONADOCK MOTOR SPORTS INC.	000002	000019	000000	369 MANNING HILL RD.	IF RES	23.200		51,320 cu	91,100	142,420
MONAHAN, GRACE M.	000027	000003	000000	840 KEENE RD.	IF RES	6.300		40,800	24,200	65,000
MONTGOMERY, V. BARRETT	000035	000002	000000	14 REDWOOD DR.	IF RES	1.000		17,300	0	17,300
MOORE, DANIEL W.	000001	000020	000010	8 MELVIN BRIDGE RD.	IF RES	7.800		32,200	32,200	64,400
MOORE, RYAN	000005	000056	000000	21 AVERY CIRCLE	IF RES	0.000		0	0	0
MOREAU, RICHARD	000008	000059	000000	218 BACK ASHUELOT RD.	IF RES	7.000		47,800	75,300	123,100
MOREHOUSE JR., PAUL A.	000020	000021	000000	OLD CHESTERFIELD RD.	IF RES	1.600		20,200	0	20,200
MOREHOUSE JR., PAUL A.	000025	000025	000000	7 MAIN ST.	IF RES	0.370		37,600	99,200	136,800
MOREHOUSE, PAUL A.	000008	000068	000000	9 CLARK RD.	IF RES	1.100		44,300	170,300	214,600
MOREL, LINDA & STEVEN	000022	000024	000002	8 CINNAMON DR.	IF RES	0.940		37,100	121,900	159,000
MORGAN, LAWRENCE J. TRUSTEE	000015	000039	000000	91 OAK CIRCLE	IF RES	0.700		27,400	31,500	58,900
MORIARTY, THOMAS G.	000034	000066	000000	176 BACK ASHUELOT RD.	IF RES	0.730		56,400	92,300	128,700
MORSE SR., GEORGE C.	000005	000055	000000	41 TOWN BEACH RD.	IF RES W	0.280		23,000	56,300	79,300
MORSE SR., WILLIAM L.	000007	000019	000000	FLGC	IF RES	0.160		94,100	90,100	184,200
MORSE SR., WILLIAM L.	000021	000017	000002	7 BACK ASHUELOT RD.	COM/IN	0.900		0	2,600	2,600
MORSE, JAMIE	000052	000004	000000	5 BROAD BROOK RD.	COM/IN	1.300		95,300	146,100	241,400
MORSE, STEVEN	000008	000124	000000	12 BILO AVE.	IF RES	0.050		17,800	50,000	67,800
MORSE, WENDY L.	000005	000128	000000	30 RABBIT HOLLOW RD.	IF RES	0.250		33,000	98,300	131,300
MOSER, BRIAN D.	000008	000023	000000	304 KEENE RD.	IF RES	0.450		28,500	72,000	100,500
MOSER, BRIAN D.	000008	000023	000000	217 WARWICK RD.	IF RES	5.100		48,000	82,200	130,200
MOSER, BRIAN D.	000008	000023	000000	131 CLARK RD.	IF RES	7.500		39,200	14,600	53,800
MOSER, BRIAN D.	000008	000023	000000	CLARK RD.	IF RES	0.210		18,200	29,500	47,700
MOSER, BRIAN D.	000008	000023	000000	CLARK RD.	IF RES	4.530		32,300	0	32,300
MOSER, BRIAN D.	000008	000023	000000	CLARK RD.	IF RES	3.610		22,900	0	22,900
MOSER, BRIAN D.	000008	000023	000003	CLARK RD.	IF RES	2.770		18,800	0	18,800

Owner	Map	Lot	Sub	Location	Use	Acres	Cards	Land	Buildings	Total
MOSER, BRIAN D.	000008	000027	000003	168 CLARK RD.	IF RES	1.510		36,700	162,200	198,900
MOSER, BRIAN D.	000008	000027	000004	166 CLARK RD.	IF RES	7.470		38,600		38,600
MT. PISGAH SPORTSMEN'S CLUB	000035	000020	000000	399 KEENE RD.	COM/IN	0.500		46,600	0	46,600
MULCAHEY LAND AND TIMBER, LLC	000012	000045	000000	KEENE RD.	IF RES	230.000		9,276 cu	0	9,276
MULLEN, COLLEEN A.	000036	000007	000000	BOLTON RD.	IF RES	0.900		112 cu	0	112
MULLEN, COLLEEN A.	000004	000044	000006	39 AVERY CIRCLE	IF RES	10.200		498 cu	0	498
MULLIN, VIRGINIA	000007	000035	000000	9 WETHERBY DR.	IF RES	0.000		0	7,400	7,400
MULLINS, ANNETTE	000005	000020	000006	252 BOLTON RD.	IF RES	6.250		83,000	108,000	191,000
MURDOCK, CARRIE	000004	000035	000001	80 VERRY BROOK RD.	IF RES	2.490		0	8,900	8,900
MURDOCK, KAYLA	000015	000007	000000	132 S. PARRISH RD.	IF RES	5.200		43,600	91,600	135,200
MURPHY, RANDY R. SR.	000001	000037	000000	14 LAWRENCE ST.	IF RES	0.350		39,100	23,000	62,100
MURPHY, DENIS V. II	000030	000032	000000	S. SCOTFIELD MT. RD.	IF RES	14.000		26,100	58,500	84,600
MURRAY, NORMAN E.	000004	000011	000000	WARWICK RD.	IF RES	22.150		1,130 cu	0	1,130
MURRAY, NELSON J. SR. TRUSTEE	000005	000142	000000	CURTIS RD.	IF RES	160.860		8,204 cu	0	8,204
MURRAY, NELSON J. TRUSTEE	000002	000044	000000	CURTIS RD.	IF RES	322.000		28,365 cu	0	28,365
MURRAY, NELSON J. TRUSTEE	000002	000044	000000	CURTIS RD.	IF RES	18.820		2,243 cu	0	2,243
MURRAY, SEAN	000002	000043	000000	168 UPPER HEADLANDS RD.	IF RES W	0.150		85,400	35,900	121,300
MURRAY, SEAN	000034	000004	000000	10 ELDERBERRY LANE	IF RES	2.790		36,100	124,200	160,300
MUSTIN, SARAH J.	000017	000016	000000	297 OLD CHESTERFIELD RD.	IF RES	0.630		29,200	77,600	106,800
MYERS, ADAM J.	000008	000037	000001	BURT HILL RD.	IF RES	40.620		1,643 cu	0	1,643
MYERS, BRUCE	000004	000029	000000	225 ASHUELOT MAIN ST.	IF RES	1.800		19,800	0	19,800
MYERS, BRUCE	000016	000009	000000	88 ASHUELOT ST.	IF RES	0.740		35,500	46,800	82,300
NAGINE, ELIZABETH	000023	000018	000000	23 FOREST LAKE CAMPGRD.	IF RES	0.700		0	7,100	7,100
NAPOLEONE, VINCENT	000008	000119	000023	11 LOVELY LANE	IF RES	0.230		31,900	116,000	147,900
NASON, KAYLE M.	000021	000022	000000	10 LAWRENCE ST.	IF RES	0.370		32,500	115,500	148,000
NAULT, CATHERINE	000030	000034	000000	125 BOLTON RD.	IF RES	11.400		40,938 cu	132,800	173,738
NEFF, THOMAS A.	000004	000044	000007	WARWICK RD.	IF RES	39.000		1,972 cu	0	1,972
NEIMAN REVOCABLE TRUST	000002	000060	000000	679 WARWICK RD.	IF RES	17.750		40,468 cu	190,200	230,668
NEIMAN REVOCABLE TRUST	000002	000063	000000	680 WARWICK RD.	IF RES	30.000		21,353 cu	18,900	40,253
NEIMAN REVOCABLE TRUST	000003	000001	000000	6 LILAC LANE	IF RES	0.000		0	17,500	17,500
NELSON SR., GEORGE E.	000003	000003	000020	85 HOWARD ST.	IF RES	0.620		35,800	64,000	99,800
NELSON, AMANDA	000030	000002	000000	FLCG	IF RES	0.000		0	3,100	3,100
NELSON, BRYAN	000008	000119	000080	138 BACK ASHUELOT RD.	IF RES	2.620		42,100	126,600	168,700
NELSON, WAYNE E.	000005	000041	000000	FLCG	IF RES	0.000		0	8,500	8,500
NEPPI, GARY	000008	000119	000055	53 MICHIGAN ST.	IF RES	0.540		25,400	65,500	90,900
NEW BEGINNINGS COOPERATIVE	000028	000091	000000	TAMARACK CIRCLE	IF RES	5.300		70,100	488,000	558,100
NEW ENGLAND POWER COMPANY	000032	000013	000000	ASHUELOT MAIN ST.	UTILITY	0.740		64,700	473,600	538,300
NEW HAMPSHIRE STATE OF	000016	000008	000000	241 RAILROAD BED	EXEMPT	19.130		65,400	408,900	474,300
NEW HAMPSHIRE STATE OF	000005	0000R	000000	BROAD BROOK RD.	EXEMPT	37.700		16,700	0	16,700
NEW HAMPSHIRE STATE OF	000007	000047	000000	PISGAH STATE PARK	EXEMPT	7,403.300		2,163,800	0	2,163,800
NEW HAMPSHIRE STATE OF	000007	000069	000000	470 ASHUELOT MAIN ST.	EXEMPT	71.300	2	32,800	283,000	354,300
NEW HAMPSHIRE STATE OF	000010	000004	000000	OFF ASHUELOT MAIN ST	EXEMPT	160.000		52,700	0	52,700
NEW HAMPSHIRE STATE OF	000010	000005	000000	WINCH/HINS TOWN LINE	EXEMPT	5.600		0	0	0
NEW HAMPSHIRE STATE OF	000010	000006	000000	WINCH/HINS TOWN LINE	EXEMPT	11.400		4,900	0	4,900
NEW HAMPSHIRE STATE OF	000010	000008	000000	PISGAH STATE PARK	EXEMPT	367.000		192,800	209,700	402,500
NEW HAMPSHIRE STATE OF	000011	000017	000000	520 OLD CHESTERFIELD RD.	EXEMPT	4.000		2,400	0	2,400
NEW HAMPSHIRE STATE OF	000013	000001	000000	WINCH/HINS TOWN LINE	EXEMPT	14.000		8,000	0	8,000
NEW HAMPSHIRE STATE OF	000013	000005	000000	OLD SPOFFORD RD.	EXEMPT	2.000		9,300	0	9,300
NEW HAMPSHIRE STATE OF	000014	000002	000000	OLD SPOFFORD RD.	EXEMPT	0.200		1,400	0	1,400
NEW HAMPSHIRE STATE OF	000014	000003	000002	OLD SPOFFORD RD.	EXEMPT	11.000		62,100	0	62,100
NEW HAMPSHIRE STATE OF	000018	000005	000000	ASHUELOT MAIN ST.	EXEMPT	0.180		2,700	0	2,700
NEW HAMPSHIRE STATE OF	000019	000004	000000	HINSDALE RD.	EXEMPT	2.100		10,800	0	10,800
NEW HAMPSHIRE STATE OF	000037	000011	000000	OLD WESTPORT RD.	EXEMPT	1.110		4,400	0	4,400
NEW HAMPSHIRE STATE OF	000037	000011	000001	WESTPORT VILLAGE RD.	EXEMPT	0.590		2,600	0	2,600
NEW HAMPSHIRE STATE OF	000006	000007	000008	384 BACK ASHUELOT RD.	IF RES	1.280		32,800	6,900	39,700
NEW PAGE PROPERTIES, LLP	000019	000018	000000	BACK ASHUELOT RD.	IF RES	5.900		49,900	92,000	141,900
NEW PAGE PROPERTIES, LLP	000019	000017	000001	BACK ASHUELOT RD.	IF RES	0.610		20,100	0	20,100

Owner	Map	Lot	Sub	Location	Use	Acres	Cards	Land	Buildings	Total
NEW PAGE PROPERTIES, LLP	000026	000046	000000	5 ASHUELOT ST.	24 RES	0.260	1	24.800	82,300	107,100
NEW PAGE PROPERTIES, LLP	000026	000057	000000	18 PARKER ST.	3F RES	0.290	1	35.600	73,500	109,100
NEWELL JR., RALPH W.	000008	000069	000001	3 OLD CHESTERFIELD RD.	1F RES	3.700	1	36,552 cu	117,700	154,252
NEWELL JR., RALPH W.	000008	000069	000001	3 OLD CHESTERFIELD RD.	1F RES	44.110	1	2,325 cu	0	2,325
NEWELL JR., RALPH W.	000008	000069	000002	OLD WESTPORT RD.	MNGD H	1.450	1	48 cu	0	48
NEWELL JR., RALPH W.	000008	000069	0001-1	30 OLD WESTPORT RD.	1F RES	1.550	1	123 cu	0	123
NEWELL JR., RALPH W.	000008	000069	0001-2	34 OLD WESTPORT RD.	1F RES	1.640	1	130 cu	0	130
NEWELL JR., RALPH W.	000029	000017	000000	WESTPORT & ELM ST.	1F RES	0.340	1	7 cu	0	7
NEWELL, CAROL S.	000012	000036	00000A	674 KEENE RD.	1F RES	1.450	1	33,200	0	33,200
NEWELL, MATTHEW C.	000012	000036	00000B	686 KEENE RD.	4F RES	5.780	1	44,800	287,800	332,600
NEWELL, PATRICIA M.	000003	000011	000027	43 KAPPER DR.	1F RES	0.000	1	0	60,300	60,300
NEWMAN, GEORGE C.	000034	000018	000000	300 SCOTTLAND RD.	1F RES	2.280	1	35,900	82,800	118,700
NEWMAN, GEORGE C.	000034	000024	000000	21 FOREST LAKE CIRCLE	1F RES W	0.120	1	77,900	53,000	130,900
NICHOLS, SHERRI L.	000032	000022	000002	324 MANNING HILL RD.	1F RES	0.070	1	3,300	2,700	6,000
NICHOLS, WILLIAM L.	000032	000008	000000	347 KEENE RD.	1F RES	0.650	1	25,500	206,700	232,200
NICHOLSON, BENNETT M.	000004	000030	000001	340 BOLTON RD.	1F RES	0.650	1	63,100	101,800	164,900
NICKKATE PROPERTY, LLC	000025	000017	000000	76 ASHUELOT ST.	1F RES	4.200	1	20,200	159,900	220,100
NICKERSON, JAMES R.	000006	000026	000001	292 RICHMOND RD.	1F RES	0.300	1	40,900	89,700	130,600
NICKERSON, JAMES R.	000021	000047	000000	114 RICHMOND RD.	3F RES	3.020	1	35,900	137,200	173,100
NIEADLIK, JOSEPH D.	000004	000044	000003	195 BOLTON RD.	1F RES	0.930	1	50,000	28,400	78,400
NIGHTINGALE, KENNETH W.	000009	000023	000005	66 RABBIT HOLLOW RD.	1F RES	5.010	1	44,700	93,400	138,100
NILAND, WALTER J. & CHRISTINA	000034	000075	000000	21 TOWN BEACH RD.	1F RES W	0.400	1	152,200	45,400	197,600
NORDBERG, KEITH A.	000009	000011	000027	49 LAKE SHORE DR.	1F RES	1.010	1	49,300	144,400	193,700
NORTHFELD TELEPHONE OPER.	000028	000095	000000	33 MICHIGAN ST.	COM/IN	0.250	1	40,500	98,500	139,000
NORTHFIELD MT. HERMON	000001	000072	000000	WINCHEMFLD TOWN LINE	1F RES	24.000	1	12,500	0	12,500
NORTHFIELD MT. HERMON	000001	000053	000000	15 STADDLE HILL RD.	1F RES	5.500	1	37,000	107,200	144,200
NUTTING, LINDESEY M.	000026	000075	000000	71 RICHMOND RD.	2F RES	0.300	1	31,100	95,000	126,100
OBJ ELGENE	000004	000043	000001	242 BOLTON RD.	1F RES	8.300	1	48,500	113,100	161,600
O'CONNELL, ROSEMARY K.	000027	000008	000005	22 JONES RD.	1F RES	2.070	1	27,500	19,700	47,200
O'CONNOR, JOHN C.	000007	000003	000021	8 LULAC LANE	1F RES	0.000	1	0	500	500
O'CONNOR, MICHAEL	000007	000015	000001	220 OLD HINSDALE RD.	1F RES	8.360	1	42,900	137,600	180,500
O'DONNELL, ROBERT S.	000005	000075	000000	200 ASHUELOT ST.	1F RES	0.300	1	0	0	0
O'DONNELL, ROBERT S.	000033	000012	000001	44 HEADLANDS RD.	1F RES	3.000	1	38,400	108,800	147,200
O'DONNELL, WILLIAM E. JR.	000005	000008	000000	203 MANNING HILL RD.	1F RES	0.050	1	12,800	57,600	70,400
ODONOGHUE, JAMES D.	000008	000070	000000	74 OLD WESTPORT RD.	1F RES	14.800	1	36,161 cu	59,500	95,661
OLD WESTPORT REALTY TRUST	000008	000071	000000	40 OLD WESTPORT RD.	4F RES	29.470	1	51,169 cu	81,300	132,469
OLEARY, RICHARD F.	000006	000013	000000	99 FOREST LAKE RD.	1F RES	4.400	1	27,245 cu	25,200	52,445
OLSEN, DONALD TRUSTEE	000008	000015	000000	WOODCREST DR.	1F RES	1.390	1	36,600	64,800	101,400
OLSEN, PETER C.	000003	000034	000000	271 UPPER PUDDING HILL	1F RES	44.830	1	1,849 cu	0	1,849
OLSEN, PETER C.	000003	000036	000000	UPPER PUDDING HILL	1F RES	12.500	1	27,410 cu	21,100	48,510
ONEAL, GARY R.	000004	000024	000000	568 WARWICK RD.	1F RES	16.500	1	50,200	73,600	123,800
ONEAL, SANDRA	000004	000022	000000	398 SCOTFIELD MT. RD.	1F RES	2.420	1	160,878 cu	824,000	984,878
O'NEAL, GARY R.	000007	000025	000003	400 SCOTFIELD MT. RD.	1F RES	138.000	1	3,884 cu	0	3,884
O'NEAL, SANDRA	000004	000027	000003	4 BIRCH CIRCLE	1F RES	0.000	1	0	0	0
O'NEAL, MICHAEL K.	000006	000027	000000	20 ACORN DR.	1F RES	4.310	1	44,000	168,300	212,300
ORCUTT, EDWARD JR.	000001	000020	000025	2 WALTERS LANE	1F RES	0.000	1	0	9,800	9,800
ORCUTT, EDWARD M.	000021	000022	000055	14 HARBOUR DR.	1F RES	0.000	1	0	18,000	18,000
OSBORNE, CRAIG A.	000026	000025	000001	118 MAIN ST.	1F RES	1.050	1	35,900	101,100	137,000
OTTO, JONI E.	000035	000009	000000	416 KEENE RD.	COM/IN	0.060	1	22,700	45,900	68,600
OUELLETTE, SUSAN	000005	000052	000000	218 BURT HILL RD.	1F RES	1.100	1	40,000	132,700	172,700
OVB REALTY, LLC	000026	000116	000000	62 OAK CIRCLE	COM/IN	2.880	1	43,700	102,600	146,300
OVERDORFF, DAVID	000015	000045	000002	146 S. PARRISH DR.	1F RES	1.040	1	35,100	237,600	272,700
OVING, KENNETH S.	000001	000020	000061	2 HARBOR DR.	1F RES	0.000	1	0	11,700	11,700
OVITT, BRANDON	000001	000022	000000	239 RICHMOND RD.	1F RES	7.900	1	47,400	20,000	67,400
PAGANO-GODEK, LAURIE J.	000022	000001	000000	2 MAPLE ST.	1F RES	18.000	1	159,100	159,100	318,200
PAIGE, HELEN M.	000028	000031	000000	15 CHAPEL ST.	1F RES	0.560	2	33,300	68,400	101,700
PAIGHT SR., ERNEST S.	000028	000055	000000		1F RES	0.220	1	26,600	109,300	135,900

Owner	Map	Lot	Sub	Location	Use	Acres	Cards	Land	Buildings	Total
PAINE, MALORIE	000005	000001	000000	295 MANNING HILL RD.	IF RES	27.400	1	44,377 cu	144,500	188,877
PAINE, MALORIE	000005	000001	000000	279 MANNING HILL RD.	IF RES	12.400	1	34,780 cu	98,600	133,380
PAINE, MALORIE	000005	000043	000000	141 BACK ASHUELOT RD.	IF RES	0.240	1	21,100	9,000	30,100
PAINE, MALORIE	000005	000069	000002	ASHUELOT ST.	IF RES	0.460	1	28,900	0	28,900
PAINE, MALORIE	000005	000069	00002A	325 ASHUELOT ST.	IF RES	0.000	1	0	15,900	15,900
PAINE, MALORIE	000007	000028	000000	210 BACK ASHUELOT RD.	IF RES	47.000	1	31,658 cu	30,900	62,558
PAINE, MALORIE	000008	000056	000001	171 CLARK RD.	IF RES	1.000	1	34,200	40,100	47,600
PAINE, MALORIE	000008	000100	000002	260 OLD WESTPORT RD.	IF RES	1.400	1	44,500	13,400	84,600
PAINE, MALORIE	000016	000002	000000	7 DUBRISKE COURT	IF RES	0.270	1	15,600	49,400	65,000
PAINE, MALORIE	000024	000004	000000	339 RICHMOND RD.	IF RES	2.400	1	41,900	67,900	109,800
PALLET RANCH, LLC	000005	000132	000000	246 WARWICK RD.	COM/IN	3.340	1	44,600	125,900	170,500
PALLET RANCH, LLC	000005	000133	000000	250 WARWICK RD.	COM/IN	2.900	1	43,400	93,900	137,300
PALLET RANCH, LLC	000005	000135	000000	254 WARWICK RD.	COM/IN	7.560	2	48,400	287,900	336,300
PALLET RANCH, LLC	000005	000138	000000	WARWICK RD.	IF RES	26.490	1	26,730 cu	0	26,730
PALMER, JEFFREY R.	000001	000020	000016	12 AVERY CIRCLE	IF RES	0.000	1	0	5,700	5,700
PALMER, JOHN	000008	000119	000078	FLC	IF RES	0.000	1	0	7,500	7,500
PALUGHI, JOHN & AL	000008	000067	000000	21 OLD CHESTERFIELD RD.	IF RES	3.000	1	42,700	105,600	148,300
PALUMBO, RALPH I.	000034	000010	000000	418 FOREST LAKE RD.	IF RES W	0.400	1	145,600	86,900	232,500
PALVILIS, ALEX	000001	000055	000006	529 BURT HILL RD.	IF RES	2.410	1	43,400	117,800	161,200
PAMAYLOAN, DOUGLAS	000008	000119	000036	FLC	IF RES	0.000	1	0	5,200	5,200
PAMELA L. BEAMAN IRREVOCABLE	000001	000033	000000	WINCHINS TOWN LINE	IF RES	0.750	1	900	0	900
PAPER SERVICE LTD.	000007	000049	000000	ASHUELOT MAIN ST.	IF RES	6.550	1	18,900	2,200	18,900
PAPER SERVICE LTD.	000007	000050	000001	OFF ASHUELOT MAIN ST.	COM/IN	24.000	1	39,000	2,200	41,200
PAPER SERVICE LTD.	000016	000001	000000	30 RECYCLE WAY	COM/IN	1.500	1	30,900	25,500	56,400
PAPER SERVICE LTD.	000016	000002	000002	OFF ASHUELOT MAIN ST	COM/IN	0.340	1	18,100	0	18,100
PAPER SERVICE LTD.	000017	000001	000000	150 ASHUELOT MAIN ST.	IF RES	6.000	1	6,000	6,000	6,000
PAPER SERVICE LTD.	000017	000002	000000	80 NURMI PLACE	COM/IN	2.800	1	30,200	0	30,200
PAPER SERVICE LTD.	000019	000014	000000	BACK ASHUELOT RD.	IF RES	1.700	1	1,300	1,300	1,300
PAQUETTE, ARMAND E.	000026	000008	000000	29 PARKER ST.	IF RES	0.380	1	33,100	101,600	134,700
PAQUETTE, GLORIA	000012	000035	000000	699 KEENE RD.	IF RES	1.100	1	40,500	113,500	154,000
PAQUETTE, MATTHEW A.	000005	000071	000002	236 ASHUELOT ST.	IF RES	10.000	1	48,300	84,000	132,300
PAQUETTE, PATRICK A.	000005	000097	000001	4 ASHTEN RUE	IF RES	0.500	1	35,100	139,800	174,900
PARADIS, MARIE J.	000012	000036	000016	50 PARKER DR.	IF RES	0.000	1	0	43,900	43,900
PARK, GENIE S.	000028	000021	000000	11 HILDRETH ST.	IF RES	0.210	1	25,200	12,200	37,400
PARKER, JOHN C. & SHERI L.	000025	000021	000000	128 ASHUELOT ST.	IF RES	1.680	1	38,900	130,000	168,900
PARKER, VIRGINIA M.	000028	000009	000000	SCOTLAND RD.	IF RES	8.120	1	19,200	10,005	29,205
PARKHURST, HENRY A. L.	000028	000049	000000	ONE PARKHURST PL.	IF RES	0.190	1	1,200	46,800	48,000
PARDY, FREDERICK V.	000033	000023	000000	3 HEADLANDS RD.	IF RES W	3.250	1	257,500	59,400	316,900
PARRISH, JAMES D.	000008	000039	000000	271 OLD CHESTERFIELD RD.	IF RES	0.590	1	31,800	103,900	135,700
PARRSONS, LONNIE G.	000015	000004	000003	50 VERRY BROOK RD.	IF RES	4.300	1	37,800	149,500	187,300
PARTON, WORLEY	000033	000017	000000	25 HEADLANDS RD.	IF RES W	0.100	1	96,600	54,100	150,700
PASQUARELLI, ANTHONY JAMES	000007	000025	000000	HEADLANDS RD.	IF RES	0.110	1	7,700	16,200	23,900
PASQUARELLI, JAMES E.	000007	000026	000000	81 GUNN MT. RD.	IF RES	2.000	1	29,900	56,200	86,100
PASTIER, JOSEPH T.	000006	000046	000000	44 GUNN MT. RD.	IF RES	0.500	1	30,400	126,600	157,000
PATENAUDE, MICHAEL R.	000030	000031	000002	445 RICHMOND RD.	IF RES	25.500	1	63,200	14,500	77,700
PATTERSON, ROCHELLE D.	000028	000056	000000	76 MECHANIC ST.	IF RES	1.670	1	31,800	124,100	155,900
PATTERSON, LISA A.	000011	000002	000001	11 CHAPEL ST.	IF RES	0.190	1	26,500	109,600	136,100
PATTERSON, LISA A.	000011	000003	000000	OLD CHESTERFIELD RD.	IF RES	2.500	1	22,300	0	22,300
PATTON, SPRULL, ROBERT	000003	000052	000000	440 OLD CHESTERFIELD RD.	IF RES	65.200	1	39,747 cu	207,200	246,947
PATTON, SPRULL, ROBERT	000008	000054	000000	179 OLD CHESTERFIELD RD.	IF RES	3.500	1	50,800	29,000	79,800
PATTON, SPRULL, ROBERT	000008	000054	000000	133 OLD CHESTERFIELD RD.	IF RES	33.500	1	43,151 cu	148,300	191,451
PATZ, REAL ESTATE DEVELOPMENT	000008	000111	000000	156 FOREST LAKE RD.	IF RES	1.230	1	36,400	97,600	134,000
PAUL, DAVID	000008	000119	000037	FLC	IF RES	0.000	1	0	4,700	4,700
PAULSON, ROBERT E.	000015	000013	000000	31 WATSON RD.	IF RES	1.000	1	32,500	66,800	99,300
PEARCE, MARK R.	000034	000011	000001	45 FOREST LAKE CIRCLE	IF RES W	0.230	1	46,400	95,800	142,200
PEARL STREET PROP MNGT LLC	000026	000039	000000	27 ASHUELOT ST.	IF RES	0.410	1	32,200	66,700	98,900
PEARSALL, WILLIAM J.	000019	000020	000000	28 GUNN MT. RD.	COM/IN	5.300	1	55,800	93,000	148,800
PEARSALL, WILLIAM P.	000026	000047	000000	8 ELM ST.	COM/IN	0.300	1	43,800	62,100	105,900
PEARSALL, WILLIAM P.	000026	000048	000000	1 ASHUELOT ST.	COM/IN	0.000	1	0	0	0
PEARSALL, WILLIAM P.	000026	000049	000000	ELM ST.	COM/IN	0.000	1	0	0	0

Owner	Map	Lot	Sub	Location	Use	Acres	Cards	Land	Buildings	Total
PICOR, KEVIN M.	000019	000036	000000	5 PURCELL RD.	IF RES	0.140		23,100	69,500	92,600
PICOR/ZINI, TULO	000008	000119	000054	54 FOREST LAKE CAMPGRD.	IF RES	0.000	1	0	4,700	4,700
PILKAY, DOLORES A., TRUSTEE OF	000025	000009	000000	49 ASHUELOT ST.	IF RES	5.000	1	37,200	108,600	145,800
PIKLEY, FRANKLIN R.	000022	000005	000000	201 RICHMOND RD.	IF RES	6.300	1	52,200	92,300	144,500
PIKLEY, HEATHER	000008	000123	000000	476 MELVIN BRIDGE RD.	IF RES W	0.900	1	42,800	67,000	109,800
PIKLEY, JUSTIN J.	000007	000014	000001	476 SCOTFIELD MT. RD.	IF RES	2.480	1	31,000	140,500	171,500
PIKLEY, TIMOTHY W.	000011	000022	000007	254 OLD SPOFFORD RD.	IF RES	5.160	1	39,300	62,600	101,900
PIKLEY, TIMOTHY W.	000023	000005	000000	9 SCOTLAND RD.	IF RES	0.670	1	31,200	94,500	125,700
PIKLEY, TIMOTHY W.	000008	000107	000000	133 OLD WESTPORT RD.	IF RES	1.380	1	42,600	123,900	166,500
PENNEY, MICHAEL A.	000015	000005	000009	55 VERRY BROOK RD.	IF RES	2.580	1	33,000	99,600	133,500
PERKINS, DAVID J., REV. TRUST	000001	000055	000005	505 BURTHILL RD.	IF RES	6.210	1	89,600	208,000	297,600
PERKINS, JEAN C.	000006	000045	000000	48 OLD SCOTLAND RD.	IF RES	6.100	1	38,200	52,000	90,200
PERKINS, SANDRA M.	000015	000030	000000	904 OLD WESTPORT RD.	IF RES	1.050	1	37,800	39,200	77,000
PERLMAN SR., HERBERT A.	000008	000083	000000	OLD SPOFFORD RD.	IF RES	15.000	1	1,065 cu	0	1,065
PERLOWSKI, ANTHONY S.	000005	000065	000000	BACK ASHUELOT RD.	IF RES	0.200	1	14 cu	0	14
PERLOWSKI, ANTHONY S.	000015	000066	000000	BACK ASHUELOT RD.	IF RES	1.000	1	34,300	99,800	134,100
PERRY, MICHAEL F.	000015	000009	000000	97 VERRY BROOK RD.	IF RES	1.010	1	34,300	6,500	40,800
PERRY, THERESA M.	000015	000014	0002-1	34 VERRY BROOK RD.	IF RES	0.930	1	32,500	75,000	107,500
PERRY, THERESA M.	000037	000015	000000	25 WESTPORT VILLAGE RD.	IF RES	0.420	1	4,100	0	4,100
PERRY, THERESA M.	000037	000015	000000	21 WESTPORT VILLAGE RD.	IF RES	59.000	1	35,319 cu	72,400	107,719
PETERS, BONNY J.	000007	000007	000000	66 RILEY RD.	IF RES	46.010	1	58,423 cu	263,700	322,123
PETTENGILL, CAROL G., TRUSTEE	000001	000015	000002	941 NORTHFIELD RD.	IF RES	0.410	1	460 cu	0	460
PETTENGILL, PETER T.	000001	000015	000002	WINCHINS TOWN LINE	IF RES	0.410	1	70,000	0	70,000
PEYTHIT, D & T, OSMUN, S.	000001	000085	000000	855 MANNING HILL RD.	IF RES	15.000	1	61,400	70,000	131,400
PHELPS, MALCOLM L.	000026	000099	000000	25 MICHIGAN ST.	IF RES	0.080	1	17,100	96,600	113,700
PHELPS, ROBERT F.	000032	000013	000020	14 TAMARACK CIRCLE	IF RES	0.000	1	11,700	0	11,700
PHELPS, SHARON L.	000026	000100	000000	2 HIGH ST.	IF RES	0.180	1	8,800	0	8,800
PHELPS, SHARON L.	000026	000036	000011	40 KAPPER DR.	IF RES	0.600	1	39,900	0	39,900
PHELPS, WILDRED S.	000001	000019	000000	117 S PARRISH RD.	IF RES	1.000	1	38,000	75,100	113,100
PICADILLY FARM, LLC	000001	000032	00000A	326 S PARRISH RD.	IF RES	0.000	1	0	21,600	21,600
PICADILLY FARM, LLC	000015	000045	000005	44 OAK CIRCLE	IF RES	1.380	1	34,850	123,600	158,400
PICARD, JOHN R.	000012	000036	00002A	14 KAPPER DR.	IF RES	0.000	1	0	32,300	32,300
PICARD, LEONARD J.	000005	000104	000001	96 RICHMOND RD.	2F RES	1.710	1	35,400	127,000	162,400
PICARD, MICHELE T.	000028	000011	000000	31 HILDRETH ST.	IF RES	0.500	1	33,900	86,100	120,000
PICARD, ROBERT A.	000034	000058	000002	34 TOWN BEACH RD.	IF RES	1.000	1	32,500	119,200	151,700
PICARD, ROLAND A.	000001	000028	000000	189 STADDELL HILL RD.	IF RES	3.260	1	38,900	173,200	212,100
PICARD, ROLAND A.	000001	000028	000003	193 S PARRISH RD.	IF RES	1.860	1	41,300	100,900	142,200
PICARD, ROLAND A.	000001	000028	000004	179 STADDELL HILL RD.	IF RES	2.370	1	20,300	0	20,300
PICARD, ROLAND A.	000008	000035	000006	FULLAM POND RD.	IF RES	22.900	1	2,206 cu	0	2,206
PICARD, LYNN C. JR.	000008	000035	000007	OLD CHESTERFIELD RD.	IF RES	8.500	1	29,500	0	29,500
PICARD, LYNN C. JR.	000008	000038	000009	292 OLD CHESTERFIELD RD.	IF RES	24.800	1	24,800	0	24,800
PICARD, LYNN C. JR.	000008	000038	000000	287 OLD CHESTERFIELD RD.	IF RES	7.900	1	43,600	81,600	125,200
PICARD, LYNN C. JR.	000011	000023	000003	89 FULLAM POND RD.	IF RES	3.030	1	33,200	8,900	42,100
PICARD, LYNN C. JR.	000011	000013	000001	77 FOREST LAKE RD.	IF RES	93.500	1	41,500	77,400	118,900
PIED FAMILY TRUST	000010	000003	000000	OFF ASHUELOT MAIN ST	IF RES	1.623	1	0	0	1,623
PIED FAMILY TRUST	000010	000003	000001	OFF ASHUELOT MAIN ST	IF RES	84.000	1	1,566 cu	0	1,566
PIERCE, DONALD	000008	000119	000017	103 KEENE RD.	IF RES	0.000	1	0	14,400	14,400
PINGER, MARGUERITE S.	000030	000026	000000	6 HEMLOCK AVE.	IF RES	0.370	1	33,800	43,600	77,400
PIRAGIS, DEBORAH D.	000034	000009	000000	35 CLARK RD.	IF RES W	0.920	1	54,900	108,600	163,300
PITMAN, DAVID W.	000005	000016	000000	BURTHILL RD.	IF RES	0.260	1	21,300	4,100	25,400
PLATT/SHULTZ TRUST	000005	000051	000000	75 ASHUELOT MAIN ST.	IF RES	352.600	1	16,339 cu	0	16,339
PLATZ, CHRISTOPHER J.	000018	000014	000000	OFF SCOTFIELD MT. RD.	IF RES	0.650	1	28,000	57,900	85,900
PLIFKA, LORI J., 2007 REVOCABLE TRUST	000004	000023	000000	OFF SCOTFIELD MT. RD.	IF RES	7.000	1	166 cu	0	166
PLIFKA, LORI J., 2007 REVOCABLE TRUST	000004	000024	000000	435 SCOTFIELD MT. RD.	IF RES	35.000	1	47,280 cu	0	47,280
PLIFKA, LORI J., 2007 REVOCABLE TRUST	000004	000030	000002	GUNN MT. RD.	IF RES	9.400	1	480 cu	0	480
PLIFKA, LORI J., 2007 REVOCABLE TRUST	000004	000030	000003	OFF GUNN MTN. ROAD	IF RES	71.000	1	3,627 cu	0	3,627
PLIFKA, LORI J., 2007 REVOCABLE TRUST	000004	000032	000000	139 UPPER HEADLANDS RD.	IF RES W	2.500	1	192,800	47,500	240,300
PLIFKA, PHYLLIS A.	000034	000016	000000	FOREST LAKE CIRCLE	IF RES W	0.110	1	49,200	4,300	53,500
PLIFKA, PHYLLIS A.	000034	000022	000000	FOREST LAKE CIRCLE	IF RES	0.100	1	7,400	0	7,400
PLIFKA, PHYLLIS A.	000034	000032	000000	31 FOREST AVE.	IF RES W	0.400	1	47,200	43,400	90,600

Owner	Map	Lot	Sub	Location	Use	Acres	Cards	Land	Buildings	Total
POH, WILLIAM D.	000006	000009	000000	273 RICHMOND RD.	IF RES	21.000		36,981 cu	104,300	141,281
POIRIER, DAVID C.	000008	000011	000013	FLCG	IF RES	0.000		0	13,400	13,400
POIRIER, ALFRED & BARBARA	000023	000068	000000	5 APPLE BLOSSOM LN.	IF RES	1.000		29,300	83,200	112,500
POIRIER, GEORGE A.	000034	000068	000000	37 TOWN BEACH RD.	IF RES W	0.220		101,100	50,600	151,700
POMEROY III, ALLEN B.	000022	000002	000000	225 RICHMOND RD.	IF RES	1.060		39,600	86,700	126,300
POMPER, DEAN	000016	000021	000000	65 BROAD BROOK RD.	IF RES	1.000		34,300	97,400	131,700
PONCE, CHRISTOPHER S.	000026	000001	000000	75 PARKER ST.	IF RES	0.960		41,300	132,900	174,200
POOLE, DAVID N.	000005	000120	000000	139 WARWICK RD.	IF RES	16.000		63,400	202,200	267,400
POOLE, STEPHEN E.	000026	000069	000000	50 PARKER ST.	IF RES	0.760		39,000	202,200	241,200
PORTER, CLIFFORD E.	000005	000100	000000	109 HINSDALE RD.	COM/JN	3.200		65,900	549,000	614,900
PORTER, HENRY S.	000035	000004	000001	40 MELVIN BRIDGE RD.	UNMG	1.100		42,200	26,200	68,400
PORTER, HENRY S.	000015	000014	000001	66 WATSON RD.	UNMG	17.100		1,214	0	1,214
PORTER, WILLIAM	000020	000003	000000	35 SNOW RD.	IF RES	0.950		34,500	13,500	48,000
POSTRECH, BENJAMIN	000005	000097	000003	12 ASHTEN RUE	IF RES	0.500		33,400	128,900	162,300
POWELL, CHRISTINE	000028	000001	000000	59 HOWARD ST.	IF RES	0.730		39,600	93,900	133,800
PRATT FAMILY IRREVOCABLE TRUST	000008	000018	000000	CLARK RD.	IF RES	5.100		374	0	374
PRATT FAMILY IRREVOCABLE TRUST	000008	000019	000000	66 CLARK RD.	IF RES	63.200		38,095 cu	189,400	227,495
PRATT JR., RICHARD C.	000006	000032	000000	89 OLD MT. TURNPIKE RD.	IF RES	5.100		27,700	199,000	226,700
PRATT JR., RICHARD C.	000008	000009	000000	90 ELM ST.	4P RES	1.860		37,300	118,300	155,600
PRATT JR., RICHARD C.	000008	000009	000001	88 ELM ST.	2P RES	1.030		32,500	85,800	118,300
PRATT JR., RICHARD C.	000008	000009	000002	80 ELM ST.	IF RES	1.080		23,500	0	23,500
PRATT JR., RICHARD C.	000026	000108	000000	38 RICHMOND RD.	IF RES	0.380		33,400	41,400	74,800
PRATT JR., RICHARD C.	000029	000018	000000	129 ELM ST.	IF RES	2.270	2	40,400	97,300	137,700
PRATT JR., RICHARD C.	000012	000036	000017	52 KAPPER DR.	IF RES	0.000	1	0	30,700	30,700
PRATT, JAMES B.	000008	000108	000000	MECHANIC ST.	IF RES	26.870		2,930	0	2,930
PRATT, SMTH E.	000025	000001	000000	127 ASHUELOT ST.	IF RES	1.140		38,400	126,900	165,300
PRATT, TAMMY E.	000030	000018	000000	166 KEENE RD.	IF RES	3.300		34,000	116,400	150,400
PRATT, TAMMY E.	000006	000021	000000	NARAMORE RD.	IF RES	46.000		2,067 cu	0	2,067
PRATT, VICTOR W.	000006	000035	000000	OLD MT. TURNPIKE RD.	IF RES	88.660		3,675 cu	0	3,675
PRENTICE, RICHARD A.	000015	000019	000000	84 OLD SWANZEY RD.	IF RES	1.900		25,000	59,800	84,800
PRENTICE, RICHARD A.	000015	000019	000001	90 OLD SWANZEY RD.	IF RES	4.980		18,900	0	18,900
PRESTON, KATHJ.L.	000015	000005	000007	804 OLD WESTPORT RD.	IF RES	1.240		42,200 cu	128,600	170,800
PRIDE, JEFFREY E.	000018	000004	000000	40 ASHUELOT MAIN ST.	2P RES	0.100		15,200	92,000	107,200
PRIDE, JEFFREY E.	000018	000004	000000	ASHUELOT MAIN ST.	IF RES	0.030		100	0	100
PRIDE, JEFFREY E.	000018	000019	000000	51 ASHUELOT MAIN ST.	IF RES	3.540		26,000	55,800	81,800
PRIDE, JEFFREY E.	000019	000002	000000	OFF-OLD HINSDALE RD.	IF RES	0.200		41,300	0	41,300
PRIDE, JEFFREY E.	000019	000024	000000	OFF-OLD HINSDALE RD.	COM/JN	1.670		41,100	84,400	125,500
PRIDE, JEFFREY E.	000030	000035	000000	18 MECHANIC ST.	IF RES	0.230		23,200	23,900	47,100
PRIDE, JEFFREY E.	000024	000009	000000	12 PUDDING HILL RD.	IF RES	0.520		32,300	47,100	79,400
PRIME, AUDREY	000001	000055	000003	551 BURTHILL RD.	IF RES	2.910		46,200	191,900	238,100
PRIMUS, MATTHEW S.	000027	000028	000000	11 WILLOW COURT	IF RES	0.380		23,300	11,200	34,500
PRIMUS, MICHAEL R.	000027	000034	000000	WILLOW COURT	IF RES	0.130		0	0	0
PRINCE, CLEVER	000015	000008	000000	85 VERRY BROOK RD.	IF RES	0.500		28,900	33,400	62,300
PRINCE, GARY D.	000001	000055	000005	535 BURT HILL RD.	IF RES	2.430		39,300	97,100	136,400
PUFFER, JOY R.	000029	000008	000000	111 HOWARD ST.	IF RES	1.580		38,800	106,400	145,200
PUTNAM, TINA T.	000012	000036	000029	37 KAPPER DR.	IF RES	0.000		0	79,700	79,700
QUALTERS, DARIN	000009	000024	000001	55 RABBIT HOLLOW RD.	IF RES	6.970		42,800	1,000	43,800
QUANT, LEE	000008	000119	00029A	138 MECHANIC ST.	IF RES	0.230		30,700	27,500	58,200
QUANT, STEPHEN F.	000001	000070	000000	29A FOREST LAKE CAMPGRD.	IF RES	0.000		4,300	4,300	4,300
QUINLVAN, SHEILA L.	000001	000020	000047	OFF MANNING HILL RD.	IF RES	36.000		14,100	0	14,100
QUINTILLO, LINDA L.	000028	000068	000000	4 EARL AVE.	IF RES	0.000		0	34,100	34,100
QUIRK, KATHLEEN A.	000006	000041	000000	MECHANIC ST.	IF RES	6.570		9,000	0	9,000
RACQOT, GENEVEVE	000001	000020	000027	495 RICHMOND RD.	IF RES	17.300		44,800	68,900	113,700
RADCLIFF, RUSSELL S.	000028	000020	000000	7 CONNOR COURT	IF RES	0.000		0	8,100	8,100
RAFFERTY, JAMES	000008	000119	000049	56 KEENE RD.	COM/JN	0.360		56,500	86,100	142,600
RAINESS, ERROL	000004	000066	000000	FLCG	IF RES	0.000		0	18,800	18,800
RAINESS, ERROL	000004	000066	000002	GUNN MT. RD.	IF RES	75.500		4,289 cu	0	4,289
RAINESS, ERROL	000004	000066	000004	GUNN MT. RD.	IF RES	3.780		215 cu	0	215
RAMSEY, JAMES	000007	000017	000000	GUNN MT. RD.	IF RES	3.170		180 cu	0	180
				OLD HINSDALE RD.	IF RES	78.900		4,957 cu	0	4,957

Owner	Map	Lot	Sub	Location	Use	Acres	Cards	Land	Buildings	Total
RAMSEY, JAMES	000007	000018	000000	139 OLD HINSDALE RD.	IF RES	23.800	1	36,448 cu	104,600	141,048
RANDALL, KAREN A.	000004	000012	000000	S. SCOTFIELD MT. RD.	IF RES	5.330	1	378 cu	0	378
RANDALL, KAREN A.	000004	000012	000000	S. SCOTFIELD MT. RD.	IF RES	5.670	1	403 cu	0	403
RANDALL, WILLIAM J.	000001	000014	000000	NORTHFIELD RD.	IF RES	0.400	1	7,000	0	7,000
RANDALL, WILLIAM J.	000004	000012	000000	NORTHFIELD RD.	IF RES	0.140	1	3,700	0	3,700
RANDALL, WILLIAM J.	000004	000012	000000	S. SCOTFIELD MT. RD.	IF RES	23.200	1	1,253 cu	0	1,253
RANDALL, WILLIAM J.	000004	000012	000000	S. SCOTFIELD MT. RD.	IF RES	25.360	1	3,005 cu	0	3,005
RASMUSSEN, WARREN	000019	000011	000003	S. SCOTFIELD MT. RD.	IF RES	5.410	1	28,900	93,900	28,900
RAYMOND, BEVERLY B.	000005	000034	000000	385 BACK ASHUELOTT RD.	IF RES	0.220	1	21,900	103,100	115,800
RAYMOND, CHRISTOPHER C.	000001	000023	000000	102 BACK ASHUELOTT RD.	IF RES	0.650	1	32,700	135,800	135,800
RAYMOND, WENDY L.	000001	000023	000004	OFF S. PARRISH RD.	IF RES	0.520	1	800	0	800
RDH PROPERTY MANAGEMENT, LLC	000019	000031	000000	S. PARRISH RD.	IF RES	1.000	1	39,900	147,100	187,000
REESE, LAUREN S.	000028	000042	000000	S. PARRISH RD.	IF RES	3.030	1	25,700	0	25,700
REFINED HEATING, LLC	000028	000042	000000	11 ASHUELOTT MAIN ST.	COM/IN	1.000	1	33,500	275,500	309,000
REFINED HEATING, LLC	000028	000042	000000	39 WARWICK RD.	COM/IN	0.000	1	0	5,200	5,200
REFINED PROPERTIES, LLC	000028	000054	000000	23 PARKER ST.	3F RES	0.930	1	39,400	105,000	144,400
REFINED PROPERTIES, LLC	000028	000054	000000	70 OLD SPOFFORD RD.	IF RES	2.100	2	47,800	188,200	188,200
REGAN, RICHARD	000028	000076	000000	OLD SPOFFORD RD.	UNMING	10.270	1	1,502 cu	0	1,502
REYNOLDS, COREY M.	000030	000037	000000	172 ASHUELOTT ST.	2F RES	0.880	1	38,000	105,000	143,000
RHODES, ROBERT A. & GLORIA J.	000015	000012	000000	29 KEENE RD.	IF RES	0.700	1	34,400	116,500	150,900
RHODES, ROBERT A. & GLORIA J.	000015	000012	000000	19 CHAPEL ST.	IF RES	0.630	1	35,600	128,400	164,000
RICE, HEIDI L.	000052	000120	000000	51 STONE MT. RD.	IF RES	1.120	1	27,600	89,000	116,600
RICE, MARK A.	000052	000113	000000	124 KEENE RD.	2F RES	0.080	1	13,800	130,000	165,502
RICE, RONALD W.	000034	000014	000000	15 WATSON RD.	4F RES	2.570	2	41,600	262,700	304,300
RICE, SUSAN W.	000015	000028	000004	59 PARKER ST.	IF RES	0.950	1	39,400	157,900	197,300
RICHARD, MARC P.	000009	000024	000004	25 TAMARACK CIRCLE	IF RES	1.400	1	34,900	4,800	4,800
RICHARD, MARC P.	000009	000024	000004	196 ASHUELOTT ST.	IF RES	1.600	1	30,300	75,200	110,100
RICHARDSON, MICHAEL R.	000019	000033	000000	37 FOREST LAKE CIRCLE	IF RES W	0.130	1	130,300	36,200	166,500
RIDDLE LIVING TRUST, ROBERT G.	000003	000037	000000	905 OLD WESTPORT RD.	IF RES W	1.600	1	43,800	101,800	145,600
RIDDLE LIVING TRUST, ROBERT G.	000003	000041	000000	73 RABBIT HOLLOW RD.	IF RES	16.980	1	40,252 cu	85,100	125,352
RIDLEY, JOHN A.	000012	000036	000000	77 RABBIT HOLLOW RD.	IF RES	4.550	1	36,251 cu	174,700	210,951
RIVERA, TERESA A.	000027	000029	000000	12 ALLEN HILL RD.	IF RES	0.110	1	17,100	77,900	95,000
ROBBINS, SR., BIRNEY	000014	000004	000000	TIPPING ROCK RD.	IF RES	62.500	1	16,800	0	16,800
ROBERT, PAULL L.	000014	000004	000000	PUDDING HILL RD.	IF RES	36.000	1	1,426 cu	0	1,426
ROBERTS, MORGAN J.	000032	000020	000000	200 UPPER PUDDING HILL	IF RES	7.500	1	10,657 cu	16,200	26,857
ROBERTSON, FRANCIS O.	000029	000016	000000	35 KAPPER DR.	IF RES	0.000	1	0	39,200	39,200
ROBINSON, DANIEL S.	000021	000020	000000	19 BROAD BROOK RD.	IF RES	14.000	1	54,700	129,100	183,800
ROBINSON, DEBRA J.	000029	000016	000000	356 BOLTON RD.	IF RES	9.200	1	27,900	0	27,900
ROBINSON, GARY A.	000021	000014	000000	6 JULIA CT.	IF RES	0.000	1	0	11,900	11,900
ROBINSON, MAUREEN E. TRUSTEE	000032	000013	000006	1 BOLTON WOODS	IF RES	1.870	1	34,000	72,500	106,500
ROCHE, WILLIAM M.	000027	000023	000000	60 BOLTON RD.	IF RES	3.300	1	53,200	174,700	227,900
ROCKWELL, CAROL	000007	000011	000008	785 OLD SPOFFORD RD.	IF RES	110.000	1	39,800	89,400	129,200
RODOVICH, WALTER	000008	000119	000092	OLD SPOFFORD RD.	IF RES	30.000	1	59,036 cu	294,700	353,736
ROE, THOMAS J. III	000002	000051	000000	130 BOLTON RD.	IF RES	2.890	1	1,026 cu	0	1,026
ROEDIGER, GORDON L.	000004	000043	000000	17 HALE RD.	IF RES	27.000	1	46,600	96,300	142,900
ROGERS, JAMES P.	000012	000007	000001	4 TAMARACK CIRCLE	IF RES	0.000	1	19,826 cu	251,500	271,326
				19 LOVELY LANE	IF RES	0.340	1	38,500	93,200	131,700
				11 OLD WESTPORT RD.	IF RES	0.240	1	19,200	6,800	26,000
				28 BILO AVE.	IF RES	0.230	1	31,800	63,500	95,300
				11 TAMARACK CIRCLE	IF RES	0.000	1	0	11,600	11,600
				5 ELM COURT	IF RES	0.230	1	18,500	5,000	23,500
				55 GUNN MT. RD.	IF RES	0.720	1	33,700	176,700	210,400
				65 LAKE SHORE DR.	IF RES W	0.810	1	228,600	185,800	414,400
				FLCC	IF RES	1.000	1	3,300	3,300	3,300
				FCCG	IF RES	0.000	1	0	9,900	9,900
				387 WARWICK RD.	IF RES	1.500	1	53,800	105,200	159,000
				198 BOLTON RD.	IF RES	5.200	1	45,400	177,900	223,300
				770 OLD WESTPORT RD.	IF RES	1.000	1	39,700	109,000	148,700

Owner	Map	Lot	Sub	Location	Use	Acres	Cards	Land	Buildings	Total
ROGERS, LINDA L.	000003	000020	000000	402 SCOTLAND RD.	IF RES	1.830	1	35,300	77,800	113,100
ROGERS, WARREN O.	000011	000008	000000	80 OLD RIXFORD RD.	IF RES	0.480	1	22,800	82,800	105,600
ROKES JR., GEORGE E.	000025	000010	000005	36 DUSO RD.	IF RES	2.700	1	36,800	29,700	66,500
ROKES, GARY	000020	000015	000000	18 MANNING HILL RD.	3F RES	0.640	1	40,900	118,100	159,000
ROKES, GARY W.	000005	000105	000002	60 FOREST LAKE RD.	IF RES	17.800	1	44,804 cu	202,700	247,504
ROKES, GARY W.	000020	000012	000000	9 WARWICK RD.	COM/IN	1.830	3	83,100	888,900	972,000
ROKES, JAMES T.	000006	000028	004-8	70 ACORN DR.	IF RES	2.610	1	44,200	116,800	161,000
ROKES, JAMES T.	000006	000028	004-12	30 ACORN DR.	IF RES	2.500	1	46,300	117,900	164,200
ROKES, JAMES T. JR	000012	000004	000002	OLD SPOFFORD RD.	IF RES	20.660	1	908 cu	0	908
ROKES, JAMES T. JR	000016	000019	000000	77 BROAD BROOK RD.	IF RES	1.110	1	36,100	103,700	139,800
ROMANOW, ROBERT S.	000008	000119	000069	69 HJCG	IF RES	0.000	1	0	9,900	9,900
ROSS, LAWRENCE J.	000001	000020	000021	6 WALTERS LANE	IF RES	0.000	1	0	7,200	7,200
ROSS, ALICIA B.	000006	000039	000001	RICHMOND RD.	IF RES	5.500	1	6,000	0	6,000
ROSS III, RALPH A.	000035	000019	000001	528 FOREST LAKE RD.	IF RES W	0.800	1	127,300	77,700	205,000
ROUNDS, DONNA J.	000029	000021	000000	113 ELM ST.	IF RES	0.640	1	30,300	29,800	60,100
ROUNDS, KRISTIN L.	000012	000036	000015	48 KAPPER DR.	IF RES	0.000	1	0	52,000	52,000
ROUNDS, KRISTIN L.	000005	000021	000000	27 MANNING HILL RD.	3F RES	12.140	1	43,524 cu	86,100	129,624
ROUNDS, RICHARD & JACQUELINE TRUSTEES	000005	000021	000001	31 MANNING HILL RD.	IF RES	22.400	1	46,473.3	112,800	159,273
ROUNDS, RICHARD & JACQUELINE TRUSTEES	000005	000021	000001	374 KEENE RD.	IF RES	0.300	1	22,800	52,000	74,800
ROUSE, SHARON	000008	000010	000007	97 WOODWARD AVE.	IF RES	1.640	1	38,900	91,000	129,900
ROWE, CHERYL A.	000009	000015	000002	16 RABBIT HOLLOW RD.	IF RES	3.400	1	40,500	72,800	113,300
ROY, AMY L.	000019	000035	000000	7 PURCELL RD.	IF RES	1.300	1	34,700	122,300	157,000
ROY, JANICE P. TRUSTEE	000022	000018	000000	6 GOAMKO DR.	IF RES	0.560	1	35,300	109,000	144,300
ROY, JAY D.	000008	000020	000002	83 CLARK DR.	IF RES	10.390	1	9,800	89,200	99,000
ROY, JAY D.	000008	000020	000018	79-2 CLARK RD.	IF RES	0.000	1	0	9,800	9,800
ROY, JAY D.	000008	000020	00001C	79-1 CLARK RD.	IF RES	0.000	1	0	4,300	4,300
ROY, JAY D.	000008	000020	00001D	79-4 CLARK RD.	IF RES	0.000	1	0	6,100	6,100
ROY, JAY D.	000037	000037	000000	19 FOREST AVE.	IF RES	0.310	1	32,700	33,700	66,400
ROY, JONATHAN B.	000034	000038	000000	21 FOREST AVE.	IF RES W	0.110	1	142,900	46,800	189,700
ROY, JONATHAN B.	000034	000038	000000	69 CLARK RD.	IF RES	3.100	1	42,500	170,900	213,400
ROY, NANCY J.	000020	000001	000000	88 MINE RD.	IF RES	5.100	1	43,600	76,900	120,500
ROYCE, CHARLES E.	000001	000016	000000	31 PARKER ST.	IF RES	0.360	1	36,600	134,400	171,000
ROYCE, EARL W.	000026	000007	000000	BURTHILL RD.	IF RES	1.980	1	6,905 cu	3,200	10,105
ROYCE, MARSHALL E.	000001	000056	000000	BURTHILL RD.	COM/IN	6.400	1	54,000	49,200	103,200
ROYCE, MARSHALL E.	000001	000086	000000	860 MANNING HILL RD.	IF RES	1.100	1	4,023 cu	7,200	11,223
ROYCE, MARSHALL E.	000004	000059	000001	BURT HILL RD.	IF RES	15.000	1	33,110 cu	134,800	167,910
ROYCE, MARSHALL E.	000001	000023	000003	162 STADDALE HILL RD.	IF RES	2.610	1	34,400	148,600	183,000
ROYCE, RALPH J.	000006	000008	000000	19 JONES RD.	IF RES	0.550	1	37,100	86,700	123,800
ROYCE, SCOTT	000001	000048	000000	4 FOREST LAKE RD.	IF RES	7.500	1	533 cu	0	533
ROYCE, VIRGINIA G.	000004	000050	000000	BURT HILL RD.	IF RES	13.000	1	923 cu	0	923
ROYCE, YONG CHA LIVING TRUST	000004	000051	000000	BURT HILL RD.	IF RES	21.900	1	1,555 cu	0	1,555
ROYCE, YONG CHA LIVING TRUST	000004	000059	000000	BURT HILL RD.	IF RES	8.050	1	1,037 cu	0	1,037
ROYCE, YONG CHA LIVING TRUST	000004	000059	000002	BURT HILL RD.	IF RES	3.090	1	510 cu	0	510
ROYCE, YONG CHA LIVING TRUST	000004	000059	000003	BURT HILL RD.	IF RES	7.720	1	728 cu	0	728
ROYCE, YONG CHA LIVING TRUST	000004	000060	000000	BURT HILL RD.	IF RES	7.030	1	448 cu	0	448
ROYCE, YONG CHA LIVING TRUST	000004	000061	000000	BURT HILL RD.	IF RES	53.300	1	58,065 cu	2,100	60,165
ROYCE, YONG CHA LIVING TRUST	000004	000061	000000	BURT HILL RD.	IF RES	39.800	1	2,826 cu	0	2,826
ROYCE, YONG CHA LIVING TRUST	000004	000064	000000	OFF BURT HILL RD.	IF RES	1.200	1	85 cu	0	85
ROYCE, YONG CHA LIVING TRUST	000004	000065	000000	OFF BURT HILL RD.	IF RES	0.000	1	0	13,100	13,100
ROYER, ERNEST	000008	000119	0000C6	FLCG	IF RES	2.500	1	37,900	123,000	160,900
ROYER, THOMAS J.	000002	000021	000000	325 MANNING HILL RD.	IF RES	45.000	1	1,968 cu	0	1,968
RUDD, VIRGINIA	000004	000020	000000	S. SCOFIELD MT. RD.	IF RES	23.000	1	25,240 cu	35,100	60,390
RUDD, VIRGINIA	000004	000021	000000	310 S. SCOFIELD MT. RD.	IF RES	0.340	1	56,676	70,400	107,000
RUDD, VIRGINIA	000021	000031	000000	29 TOOFOS DR.	IF RES	1.000	1	10,800	0	10,800
RUFF, ROLFE W.	000006	000030	000001	RICHMOND RD.	IF RES	1.200	1	30,600	76,000	106,600
RUPPRECHT, GLENN F.	000006	000040	000000	384 RICHMOND RD.	IF RES	21.200	1	782 cu	0	782
RUPPRECHT, GLENN F.	000006	000040	000000	525 RICHMOND RD.	IF RES	2.570	1	44,300	146,500	190,800
RUPPRECHT, GLENN F.	000006	000028	0004-1	25 ACORN DR.	IF RES	0.500	1	26,700	81,600	108,300
RURKA, CHRISTOPHER	000003	000023	000000	66 MECHANIC ST.	IF RES	2.900	1	38,800	44,800	83,600
RURKA, MICHAEL J.	000008	000009	000001	155 CLARK RD.	IF RES	1.40000	1	43,300 cu	206,400	249,700
RUSKOWSKI, SU-AN S.	000007	000020	000000	25 OLD HINSDALE RD.	IF RES	0	1	0	0	0

Owner	Map	Lot	Sub	Location	Use	Acres	Cards	Land	Buildings	Total
RUSKOWSKI, RAYMOND, BRIAN, GENE	000019	000001	000000	OFF-OLD HINSDALE RD.	1F RES	0.150	1		0	5
RUSSELL JR., WILLIAM W.	000026	000065	000000	9 UNION ST.	1F RES	1.260	1	35,390	136,400	171,700
RUSSELL, BILL	000008	000119	000048	FLCG	1F RES	0.000	1		19,500	19,500
RUSSELL, DANIEL K.	000002	000055	0002-4	403 WARWICK RD.	1F RES	1.000	1	45,600	61,600	107,200
RUSSELL, FRANK	000019	000007	000000	FLCG	1F RES	0.000	1		16,500	16,500
RUSSELL, PHILIP J.	000030	000017	000000	162 KEENE RD.	1F RES	1.300	1	33,400	71,500	104,900
RUSSELL, WILLIAM P.	000021	000030	000000	31 TOOFES DR.	1F RES	0.340	1	36,600	101,300	137,900
RUSSELL, PEARL E.	000008	000070	000000	54 OLD WESTPORT RD.	1F RES	3.530	1	41,000	146,600	187,600
RUSO, VICTOR	000001	000020	000018	8 AVERY CIRCLE	1F RES	0.000	1		73,100	73,100
RUTH, GUS A. & IRENE E.	000037	000004	000001	29 COOMBS BRIDGE RD.	1F RES	1.080	1	37,700	90,200	127,900
RUTH, GUSTAVE A.	000015	000001	000000	JANETTI RD.	1F RES	123.850	1	6,606 cu	0	6,606
RUTH, GUSTAVE A.	000015	000001	000000	130 WATSON RD.	1F RES	12.000	1	43,483 cu	283,300	326,783
RUTH, GUSTAVE A.	000015	000015	000001	WATSON RD.	1F RES	106.000	1	4,683 cu	0	4,683
RYDER, CYNTHIA REV. TRUST	000003	000042	000000	PUDGING HILL RD.	1F RES	3.257	1	3,257 cu	0	3,257
RYDER, CYNTHIA REV. TRUST	000043	000043	000000	PUDGING HILL RD.	1F RES	14.000	1	357 cu	0	357
RYDER, CYNTHIA REV. TRUST	000006	000048	000000	90 PUDGING HILL RD.	1F RES	21.400	1	36,656 cu	185,100	221,736
S.S. BAKER'S REALTY CO., LLC	000014	000008	000000	OFF-OLD SPOFFORD RD.	COM/IN	98.000	1	44,200	0	44,200
S.S. BAKER'S REALTY CO., LLC	000025	000026	000000	MAIN ST.	COM/IN	0.320	1	39,300	0	39,300
SABINO, JOSEPH R.	000020	000022	000000	4 WARWICK RD.	COM/IN	1.000	1	90,100	100	90,200
SABINO, JOSEPH R.	000005	000115	000000	119 WARWICK RD.	1F RES	10.000	1	43,500	135,400	178,900
SABINO, JOSEPH R.	000009	000024	000002	61 RABBIT HOLLOW RD.	1F RES	2.010	1	33,000	8,900	41,900
SACZAWA JR., EDWARD J.	000001	000024	000002	20 SACZAWA DR.	1F RES	1.330	1	34,800	25,900	60,700
SACZAWA SR., EDWARD J.	000001	000024	000001	10 SACZAWA DR.	1F RES	2.520	1	34,800	20,000	54,800
SACZAWA SR., EDWARD J.	000001	000024	000004	15 SACZAWA DR.	1F RES	1.000	1	32,700	63,200	95,900
SACZAWA, JAMES E.	000001	000024	000001	19 SACZAWA DR.	1F RES	1.130	1	25,000	92,700	117,700
SALG SR., ROBERT J.	000004	000027	000000	31 OLD SCOTLAND RD.	1F RES	1.500	1	25,000	154,500	179,500
SALONEN, GREGORY J.	000003	000031	000000	420 UPPER PUDGING HILL	1F RES	52.000	1	61,040 cu	435,100	496,100
SALT & LIGHT	000026	000091	000000	5 MICHIGAN ST.	COM/IN	0.720	1	52,000	0	52,000
SALLUK, DAVID	000008	000119	000018	FLCG	1F RES	0.000	1		5,300	5,300
SANBORN, FRANK	000028	000012	000000	27 HILDRETH ST.	2F RES	0.320	1	27,500	52,300	79,800
SANCUTARY, SR., JOSEPH	000008	000119	000018	FLCG	1F RES	0.000	1		5,500	5,500
SANGER, MARKLYN M.	000004	000004	000000	47 S. SCOTFIELD MT. RD.	1F RES	0.800	1	31,500	80,400	111,900
SANTANGELO, JOEL H.	000008	000119	000096	FLCG	1F RES	0.000	1		5,300	5,300
SANTERRE, BARRY J. INVESTMENT TRUST	000008	000070	000003	30 OLD SPOFFORD RD.	1F RES	5.090	1	37,400	10,900	48,300
SANTONASTASO, MAX	000033	000004	000000	79 HEADLANDS RD.	1F RES W	0.700	1	121,400	33,900	155,300
SANTONASTASO, MAX	000026	000094	000000	11 HIGH ST.	2F RES	0.650	1	28,000	105,700	133,700
SANTONASTASO, MAX	000025	000103	000000	HIGH ST.	1F RES	0.060	1	2,150	2,100	4,250
SANTONASTASO, MAX	000002	000055	0002-3	439 WARWICK RD.	1F RES	1.010	1	48,000	81,600	129,600
SANTOR, DONALD	000012	000036	000018	54 KAPPER DR.	1F RES	0.000	1		43,700	43,700
SAULNIER, ROBYN P.	000012	000036	000022	55 KAPPER DR.	1F RES	0.000	1		35,700	35,700
SAULNIER, SHEILA	000008	000061	000003	OLD CHESTERFIELD RD.	1F RES	1.200	1	17,500	0	17,500
SAUNDERS, LAURENCE R.	000008	000061	000003	OLD CHESTERFIELD RD.	1F RES	1.360	1	17,700	0	17,700
SAUNDERS, LAURENCE R.	000001	000004	000000	MINE RD.	1F RES	12.000	1	240 cu	0	240
SAVAGE, ROGER W.	000021	000012	000000	20 BILO AVE.	1F RES	0.230	1	33,500	93,700	127,200
SCALES, CHRISTINE MARIE	000005	000019	000001	74 MANNING HILL RD.	1F RES	1.000	1	36,000	80,300	116,300
SCARBOROUGH, MATTHEW S.	000008	000119	000059	FLCG	1F RES	0.000	1		5,500	5,500
SCHERIN, SHANE	000008	000119	000008	FLCG	1F RES	0.000	1		13,100	13,100
SCHILL, CATHERINE M	000010	000002	000000	WINCH/HINS TOWN LINE	1F RES	14.750	1	295 cu	0	295
SCHILLINGER, SR., ROBERT G	000012	000036	000000	16 KAPPER DR.	1F RES	0.000	1		23,100	23,100
SCHIMM, MARINA (SANSALONE, J.	000001	000052	000000	STADLE HILL RD.	1F RES	16.500	1	2,723 cu	0	2,723
SCHMIDT, GARY W.	000005	000035	000001	53 ORE MT. LANE	1F RES	17.010	1	31,406 cu	0	31,406
SCHMIDT, MARY L.	000003	000027	000001	WINCH/RICH TOWN LINE	1F RES	4.000	1	3,600	0	3,600
SCHULTZ, GARY W.	000007	000015	000002	204 OLD HINSDALE RD.	1F RES	18.380	1	32,143 cu	142,700	174,843
SCHULTZ, WILLIAM P.	000008	000043	000000	279 OLD CHESTERFIELD RD.	1F RES	30.000	1	37,380 cu	168,900	206,280
SCHOFIELD ACRES, LLC	000004	000001	000000	10 S. SCOTFIELD MT. RD.	1F RES	12.200	1	42,311 cu	107,100	149,411
SCOTT, BETSY J.	000023	000006	000001	299 RICHMOND RD.	1F RES	0.700	1	31,400	32,900	64,300
SCOTT, BRIC C.	000001	000020	000048	5 HARBOURT DR.	1F RES	0.000	1		20,800	20,800
SCOVILLE, KATHRYN	000008	000125	000000	396 OLD WESTPORT RD.	1F RES	18.200	1	73,010 cu	300,100	373,100
SCS MANAGEMENT CORPORATION	000017	000023	000000	161 ASHUELLOT MAIN ST.	COM/IN	1.060	1	52,500	317,100	369,600
SEARS, DOUGLAS A.	000034	000042	000000	448 FOREST LAKE RD.	1F RES W	0.540	1	59,100	58,500	117,600

Owner	Map	Lot	Sub	Location	Use	Acres	Cards	Land	Buildings	Total
SEARS, DOUGLAS A.	000034	000044	000000	5 FOREST AVE.	IF RES W	0.460	1	121,800	29,700	151,500
SEARS, DOUGLAS A.	000034	000045	000000	12 FOREST LAKE RD.	IF RES W	0.280	1	34,200	0	34,200
SEARS, G ALDEN	000034	000023	000000	23 FOREST LAKE CIRCLE	IF RES W	0.380	1	47,000	54,000	101,000
SEARS, G ALDEN	000034	000035	000000	23 FOREST AVE.	2F RES W	0.230	2	149,600	90,200	239,800
SEAYER, GEORGE A.	000046	000046	000000	OFF BOLTON RD.	IF RES	18.700	1	668 cu	0	668
SECORD, HAROLD F.	000035	000001	000000	392 KEENE RD.	IF RES	8.300	1	47,900	92,700	140,600
SECORD, ROBERT P.	000012	000014	000000	79 FOSGATE RD.	IF RES	30.900	1	34,723 cu	58,500	93,223
SECORD, ROBERT P.	000012	000046	000000	FOSGATE RD.	IF RES	63.000	1	4,473 cu	0	4,473
SECORE SR, WILLIAM H.	000021	000029	000000	35 TOOFES DR.	IF RES	0.810	1	37,100	93,400	130,500
SEDERSTROM JR, ROY P.	000008	000117	000000	118 WARWICK RD.	IF RES	0.830	1	28,300	155,900	184,200
SEDERSTROM, PATRICIA A.	000008	000035	000002	310 OLD CHESTERFIELD RD.	IF RES	3.100	1	35,500	55,400	90,900
SELICKY, MICHAEL	000030	000023	000000	11 LAWRENCE ST.	IF RES	0.410	1	36,900	106,100	143,000
SEPE, THERESA	000006	000030	000000	79 OLD MT. TURNPIKE RD.	IF RES	11.000	1	29,410 cu	112,800	142,210
SEVENE, CARRIE M.	000008	000010	000006	101 WOODWARD AVE.	IF RES	1.140	1	40,100	125,300	165,400
SEVERANCE, BRUCE & AL	000020	000029	000000	84 WARWICK RD.	IF RES	4.800	1	44,000	74,800	118,800
SEVERANCE, MILTON D.	000002	000013	000000	MANNING HILL RD.	IF RES	17.300	1	21,375 cu	0	21,375
SEYMOUR, DAISY MAE	000001	000020	000059	6 HARBOURT DR.	IF RES	0.000	1	0	23,600	23,600
SEYMOUR, KEVIN M.	000008	000010	000005	110 ELM ST.	IF RES	2.120	1	41,300	155,800	197,100
SHAD ROE, LLC	000028	000024	000001	70 KEENE RD.	COM/IN	0.300	1	53,500	49,800	103,300
SHAPE, KIMBERLY ANN	000007	000045	000000	BROAD BROOK RD.	IF RES	2.400	1	900	0	900
SHAKOUR DIVERSIFIED INC.	000001	000012	000000	981 NORTHFIELD RD.	COM/IN	13.000	1	78,350	163,400	241,700
SHAKTMAN, LINDA	000012	000036	000033	27 KAPPER DR.	IF RES	0.000	1	0	80,000	80,000
SHANNON, JAMES S.	000002	000029	000000	48 CURTIS RD.	IF RES	16.750	1	35,248 cu	148,800	184,048
SHAPIRO, ANDREW B	000026	000093	000000	15 HIGH ST.	COM/IN	0.680	2	27,900	192,500	220,400
SHAPIRO, ANDREW B	000026	000104	000000	HIGH ST.	IF RES	0.060	1	2,100	0	2,100
SHARRA, MARGARET A.	000026	000017	000000	71 MAIN ST.	IF RES	4.400	1	43,700	39,400	83,100
SHARRA, SCOTT F.	000006	000028	000003	5 ACORN DR.	IF RES	11.890	1	152,100	196,521	348,621
SHARRA, SCOTT F.	000021	000006	000000	143 RICHMOND RD.	IF RES	0.230	1	24,900	9,400	34,300
SHAW, DAVID A.	000015	000032	000000	23 TOOFES DR.	IF RES	0.340	1	38,500	95,200	133,700
SHAW, DAVID A.	000015	000004	0002-2	24 VERRY BROOK RD.	IF RES	1.220	1	34,600	25,000	59,600
SHAW, DAVID A.	000002	000022	000004	CURTIS RD.	IF RES	11.700	1	738 cu	0	738
SHEAFTER, ALBERT L	000002	000022	000004	33 FOREST LAKE CAMPGRD.	IF RES	1.500	1	220 cu	0	220
SHEAFTER, ALBERT L	000008	000119	000019	FLAG	IF RES	0.000	1	0	6,700	6,700
SHEEDY, JAMES	000008	000119	000019	18 KAPPER DR	IF RES	0.000	1	0	9,000	9,000
SHEPHERD, GEORGE	000012	000036	000004	163 OLD STOFFORD RD.	IF RES	0.380	1	23,300	32,600	55,900
SHERMAN, ANTHONY A.	000008	000085	000000	180 ASHUELOT MAIN ST.	IF RES	0.160	1	79,000	58,200	137,200
SHERMAN, DANIEL R.	000011	000011	000000	KEENE RD.	IF RES	64.100	1	24,200	64,000	88,200
SHERMAN, ERIN L.	000012	000034	000000	190 BURT HILL RD.	IF RES	3.310	1	79,000	0	79,000
SHIBLEY, JOHN N.	000005	000051	000001	198 OLD CHESTERFIELD RD.	IF RES	1.350	1	42,300	129,000	171,300
SHIPPEE, LAWRENCE W III	000008	000053	0001-8	207 OLD CHESTERFIELD RD.	IF RES	1.470	1	20,900	174,800	195,700
SHIPPEE, SHAWN B.	000008	000053	0001-9	22 FOREST LAKE CIRCLE	IF RES W	0.350	1	38,700	80,600	119,300
SHIPPEE, SHAWN B.	000008	000053	0001-9	FLCG	IF RES	0.000	1	129,800	0	129,800
SHIPPEE, TIMOTHY M.	000008	000119	000038	WARWICK RD.	IF RES	0.000	1	0	4,200	4,200
SHOONER, STEPHANIE	000002	000055	000007	579 WARWICK RD.	IF RES	9.000	1	3,200	0	3,200
SHORT, KENNETH L III	000002	000057	000000	10 WILLOW COURT	IF RES	4.200	1	42,700	142,100	184,800
SHORT, KENNETH L III	000009	000011	000025	27 LAKE SHORE DR.	IF RES	1.000	1	41,600	251,700	293,300
SHERAN, HARVEY J.	000004	000070	000000	80 GUNN MT. RD.	IF RES	40.620	1	38,626 cu	177,400	216,026
SILLMAN, ROBERT J.	000007	000028	000001	BACK ASHUELOT RD.	IF RES	47.000	1	37,900	0	37,900
SILLMAN, ROBERT J.	000007	000029	000000	BACK ASHUELOT RD.	IF RES	2.000	1	1,400	0	1,400
SILLMAN, ROBERT J.	000002	000022	000000	318 MANNING HILL RD.	IF RES	1.900	1	39,100	58,200	97,300
SIMMONS, MARK A.	000027	000023	000000	10 WILLOW COURT	IF RES	0.460	1	27,400	15,800	43,200
SIMON, ANTHONY F.	000024	000003	000000	35 SCOTLAND RD.	IF RES	2.750	1	40,400	131,600	172,000
SIMS, NORMAN H.	000005	000028	000000	BACK ASHUELOT RD.	IF RES	6.120	1	242 cu	0	242
SIMS, NORMAN H.	000005	000028	000000	77 BACK ASHUELOT RD.	IF RES	8.200	1	36,144 cu	0	36,144
SINCLAIR, BRUCE L.	000002	000025	000000	MANNING HILL RD.	IF RES	69.000	1	4,199 cu	0	4,199
SINGER, CAROLYN	000008	000019	000082	FLCG	IF RES	0.000	1	0	17,200	17,200
SKIATHITS, CHRISTOPHER J.	000001	000020	000023	4 WALTERS LANE	IF RES	0.000	1	0	12,400	12,400
SKINNER, DOUGLAS	000008	000119	000021	FLCG	IF RES	0.000	1	0	4,200	4,200
SKOOG, MARGARET M.	000033	000005	000000	75 HEADLANDS RD.	IF RES W	0.690	1	146,500	71,000	217,500
SLANETZ, BETTY A.	000033	000003	000000	81 HEADLANDS RD.	IF RES W	0.260	1	121,600	70,100	191,700

Owner	Map	Lot	Sub	Location	Use	Acres	Cards	Land	Buildings	Total
SMALL, ANTHONY	000026	000110	000000	52 RICHMOND RD.	IF RES	0.360	1	29,900	49,400	79,300
SMALL, JAMES R.	000001	000020	000005	26 AVERY CIRCLE	IF RES	0.000	1	0	13,100	13,100
SMALLEY, SETH H.	000002	000024	000000	309 MANNING HILL RD.	IF RES	1.290	1	36,400	7,000	43,400
SMALLEY, SETH H.	000012	000024	000000	567 KEENE RD.	IF RES	1.900	1	41,900	600	42,500
SMALLEY, SETH H.	000034	000049	000000	464 FOREST LAKE RD.	IF RES W	0.540	1	184,500	116,200	300,700
SMART, ALBERT R.	000007	000062	000000	OFF ASHUELOT ST.	IF RES	28.000	1	999 cu	0	999
SMART, ALBERT R.	000007	000063	000000	ASHUELOT MAIN ST.	IF RES	8.000	1	317 cu	0	317
SMART, BENJAMIN	000032	000013	000003	5 TAMARACK CIRCLE	IF RES	0.000	1	14,200	0	14,200
SMART, LARRY A.	000005	000020	000002	7 WETHERBY DR.	IF RES	0.000	1	0	11,800	11,800
SMART, LAWRENCE	000007	000053	000000	349 ASHUELOT MAIN ST.	IF RES	8.400	1	41,400	1,200	42,600
SMART, MARVIN W.	000016	000016	000003	5 DUBBISKE COLI'RT	IF RES	0.450	1	22,800	66,900	89,700
SMART, MARVIN W.	000017	000028	000000	10 FIDDLE HILL RD.	IF RES	0.260	1	30,700	0	30,700
SMART, MARVIN W.	000017	000028	000000	ASHUELOT MAIN ST.	IF RES	0.050	1	1,000	0	1,000
SMART, MARVIN W.	000026	000012	000000	15 PARKER ST.	IF RES	0.160	1	28,700	60,900	89,600
SMART, MARVIN W.	000032	000004	000001	280 KEENE RD.	IF RES	13.700	2	62,531 cu	266,000	328,531
SMART, MARVIN W.	000032	000006	000000	17 RIVER COURT	IF RES	2.500	1	28,000	58,900	86,900
SMART, MARVIN W.	000025	000012	000000	27 DUSO RD.	IF RES	4.210	1	37,900	109,400	147,300
SMITH JR., DONALD H. LVG. TRUST	000025	000008	000000	57 ASHUELOT ST.	IF RES	1.000	1	30,900	57,900	88,800
SMITH SR., RAYMOND L.	000009	000023	000003	50 RABBIT HOLLOW RD.	IF RES	1.150	1	24,900	33,000	57,900
SMITH, DARLENE	000001	000020	000002	28 AVERY CIRCLE	IF RES	0.000	1	0	55,500	55,500
SMITH, GAIL	000006	000013	000000	93 FOREST LAKE RD.	IF RES	1.440	1	36,800	112,200	149,000
SMITH, KELLI ANNE	000008	000119	000097	FLCG	IF RES	0.000	1	0	11,700	11,700
SMITH, PATRICIA M.	000033	000043	000003	327 FOREST LAKE RD.	IF RES	0.440	1	32,400	69,600	102,000
SMITH, SIDNEY F.	000001	000020	000051	11 HARBOUR DR.	IF RES	0.000	1	0	30,000	30,000
SMITH, THERESA E.	000020	000016	000000	26 MANNING HILL RD.	IF RES	1.000	1	36,200	101,700	137,900
SMITH, THOMAS M.	000007	000016	000000	179 OLD HINSDALE RD.	IF RES	21.140	1	38,802 cu	186,600	225,402
SMITH, WENDY J.	000018	000018	000000	61 ASHUELOT MAIN ST.	IF RES	1.300	1	30,100	72,000	102,100
SMITH, WILLIAM J.	000028	000039	000000	4 CHAPEL ST.	2F RES	0.200	1	26,200	79,800	106,000
SMZAPORSKE, LLC	000032	000005	000000	320 KEENE RD.	COM/IN	1.600	1	64,000	74,200	138,200
SNAPE, JAMES S.	000007	000028	000000	WINCHURCH TOWN LINE	IF RES	7.000	1	384 cu	0	384
SNIKERIS, JOSEPH	000020	000015	000000	230 OLD HINSDALE RD.	IF RES	5.180	1	42,400	165,400	207,800
SNOW BROOK MEADOW HOUSING ASSO	000005	000113	000000	57 WARWICK RD.	COM/IN	6.200	4	121,600	739,900	860,900
SNOW MOTORS, INC	000001	000032	000000	20 SNOW RD.	COM/IN	5.000	2	66,900	392,800	459,700
SNOW, DOUGLAS B.	000012	000050	000000	93 STADLER HILL RD.	IF RES	28.500	1	34,111 cu	125,700	159,811
SNOW, ERNEST A.	000012	000032	000000	OFF KEENE RD.	IF RES	11.500	1	632 cu	0	632
SNOW, EUGENE S.	000008	000036	000000	329 OLD CHESTERFIELD RD.	IF RES	27.100	1	38,101 cu	53,600	91,701
SNOW, FRANCIS S.	000017	000018	000000	9 BROAD BROOK RD.	IF RES	0.900	1	35,800	171,300	207,100
SNOW, LUCAS B.	000005	000073	000000	209 ASHUELOT ST.	IF RES	1.100	1	36,200	150,100	186,300
SNOW, WENDY J.	000008	000119	000066	FLCG	IF RES	0.000	1	0	4,800	4,800
SNYDER, SEAN	000028	000069	000000	51 MECHANIC ST.	3F RES	0.550	1	27,250	83,300	110,500
SONDERGEGGER, ARTHUR G.	000003	000022	000001	285 OLD WESTPORT RD.	IF RES	1.000	1	41,800	105,000	146,800
SONI, SONAL	000026	000056	000000	14 PARKER ST.	IF RES	0.500	1	37,800	36,500	74,300
SOSNOSKI, FRANCES A. REV TRUST 2015	000008	000006	000000	88 WOODARD AVE.	IF RES	0.800	1	35,000	17,300	52,300
SOULIA, PAMELA	000007	000033	000002	17 FENTON HILL RD.	IF RES	1.040	1	19,500	0	19,500
SOUTH BRANCH GROUP	000015	000018	000000	21 FENTON HILL RD.	IF RES	1.950	1	32,300	15,000	47,300
SOUTH BRANCH GROUP	000015	000020	000000	OLD WESTPORT RD.	IF RES	74.000	1	12,210 cu	0	12,210
SOUTH PARRISH RD. COOPERATIVE	000001	000020	000000	OLD SWANZEY RD.	IF RES	8.000	1	31,800	0	31,800
SOUTH PARRISH RD. COOPERATIVE	000001	000020	000000	136 S. PARRISH RD.	COM/IN	21.000	1	114,700	1,140,600	1,255,300
SOUTH PARRISH RD. COOPERATIVE	000001	000023	000006	20 AVERY CIRCLE	IF RES	0.000	1	0	0	0
SOWERS, BECKY	000001	000043	000000	OFF S. PARRISH RD.	IF RES	4.000	1	6,000	0	6,000
SPARROW POST REALTY TRUST, LLC	000026	000005	000000	STADLER HILL RD.	IF RES	12.750	1	602 cu	0	602
SPAULDING 2012 REVOCABLE	000003	000018	000000	37 PARKER ST.	IF RES	0.870	1	41,200	135,900	177,100
SPAULDING 2012 REVOCABLE	000003	000019	000000	375 SCOTLAND RD.	IF RES	93.000	2	39,671 cu	24,800	64,471
SPAULDING, NATHAN R.	000006	000005	000000	SCOTLAND RD.	IF RES	482.750	1	24,620 cu	0	24,620
SPAULDING, WARREN H.	000003	000010	000000	7 PINETWOODS RD.	IF RES	2.100	1	39,600	77,200	116,800
SPAULDING, WARREN H.	000003	000010	000000	SCOTLAND RD.	IF RES	17.700	1	1,640 cu	0	1,640
SPAULDING, WARREN H.	000003	000019	000001	424 SCOTLAND RD.	IF RES	5.050	1	40,100	93,700	133,800
SPOONER, CAROL	000034	000019	000000	19 FOREST LAKE CIRCLE	IF RES W	0.210	1	114,500	56,600	171,100
SPOONER, MARILYN J.	000025	000000	000000	FOREST LAKE CIRCLE	IF RES	0.150	1	7,200	1,900	9,100
SPRUILL, JAMES	000008	000049	000000	OLD CHESTERFIELD RD.	IF RES	13.400	1	683 cu	0	683

Owner	Map	Lot	Sub	Location	Use	Acres	Cards	Land	Buildings	Total
SPRULL, ROBERT	000026	000027	000000	136 MAIN ST.	COM/IN	0.090	1	28.900	82,700	111,600
ST. FRANCIS, RONALD W. JR.	000015	000012	000004	96 VERRY BROOK RD.	IF RES	2.050	1	30.500	62,700	93,200
ST. MARTIN, BARBARA L.	000026	000018	000000	78 MAIN ST.	IF RES	0.110	1	22,000	70,000	92,000
STARK, MATTHEW	000008	000119	000016	FLCG	IF RES	0.000	1	0	11,100	11,100
STARR, ADAM	000011	000006	000001	70 OLD RIFORD RD.	IF RES	9.800	1	38.400	82,800	121,200
STEADMAN, VIMALA TRUSTEE	000005	000032	000000	89 BACK ASHUELOT RD.	IF RES	17.000	1	46,827 cu	206,000	252,827
STEADMAN, VIMALA TRUSTEE	000033	000013	000000	35 HEADLANDS RD.	IF RES W	0.340	1	121,100	39,200	160,300
STEARNS, WILLIAM A.	000015	000005	000008	810 OLD WESTPORT RD.	IF RES	1.390	1	44,508 cu	105,100	149,608
STEBBINS, JAMES D.	000036	000004	000000	880 KEENE RD.	IF RES	0.500	1	28,900	55,000	83,900
STEBBINS, MARY	000008	000119	000058	FLCG	IF RES	0.000	1	0	4,600	4,600
STEBBINS, MICHAEL	000036	000001	000000	858 KEENE RD.	IF RES	0.950	1	60,100	231,600	291,700
STEBBINS, MICHAEL P.	000012	000043	000002	846 KEENE RD.	2F RES	1.200	1	35,000	60,000	95,000
STENROCK, JOHANNA MARIE	000008	000035	000005	338 OLD CHESTERFIELD RD.	IF RES	20.700	1	34,873 cu	139,700	174,573
STEINER, RANDY F.	000038	000090	000000	207 OLD SPOFFORD RD.	IF RES	4.000	1	37,900	105,200	143,100
STERNBERG, JULIE R.	000009	000011	000002	89 LAKE SHORE DR.	IF RES W	0.780	1	105,600	0	105,600
STEPHENS, DOUGLAS	000008	000119	000083	FLCG	IF RES	0.000	1	0	12,100	12,100
STEPHENS, JOHN T.	000015	000021	000000	85 OLD SWANZEY RD.	IF RES	6.000	1	36,300	81,700	118,000
STEPHENS, MICHELLE L.	000022	000029	000000	242 RICHMOND RD.	IF RES	1.360	1	35,000	97,000	132,000
STEPHENS, RHONDA F.	000012	000029	000000	620 KEENE RD.	2F RES	2.700	1	45,200	123,300	168,500
STEPHENS, ROBERT G.	000028	000082	00003A	68 MICHIGAN ST.	IF RES	0.000	1	0	0	0
STEPHENS, WALTER	000008	000119	000004	4 FOREST LAKE CAMPGRD.	IF RES	0.000	1	0	5,200	5,200
STETSON, JAMIE	000027	000003	000018	12 REDWOOD DR.	IF RES	0.000	1	0	11,100	11,100
STETSON, KAREN L.	000030	000020	000000	132 MECHANIC ST.	IF RES	0.720	1	34,700	89,600	124,300
STETSON, NEAL	000022	000024	000001	9 CINNAMON DR.	IF RES	1.800	1	28,800	84,700	113,600
STEVENS JR., RICHARD B.	000004	000044	000009	BOLTON RD.	IF RES	23.700	1	915 cu	0	915
STEVENS JR., RICHARD B.	000004	000045	000000	110 BOLTON RD.	IF RES	7.300	1	81,000	98,700	179,700
STEVENS, JEAN M.	000022	000023	000000	31 GOAMKO DR.	IF RES	0.350	1	33,300	9,400	42,700
STEVENS, JOSEPH A. & CYNTHIA	000005	000044	000000	142 BACK ASHUELOT RD.	IF RES	0.730	1	33,600	16,800	50,400
STEVENS, MARY	000008	000119	000014	FLCG	IF RES	0.000	1	0	5,400	5,400
STEVENS, ROBERT	000009	000028	000000	120 RABBIT HOLLOW RD.	IF RES	1.320	1	38,500	22,600	61,100
STEVENSON, ROBERT E.	000034	000034	000000	104 FULLAM POND RD.	IF RES	20.000	1	27,907 cu	60,000	87,907
STEWART, BRUCE ALBERT, LAURA	000034	000028	000000	40 FOREST LAKE CIRCLE	IF RES W	0.300	1	45,900	35,100	81,000
STEWART, DEBORAH LOUISE	000012	000038	000000	704 KEENE RD.	IF RES	0.300	1	33,400	57,300	90,700
STEWART, KYLE M.	000034	000026	000000	26 FOREST LAKE CIRCLE	IF RES W	0.200	1	41,700	35,400	77,100
STICKNEY, DAVID	000008	000119	0000C1	FLCG	IF RES	0.000	1	0	19,300	19,300
STIEBEL, FRANK	000034	000001	000000	162 UPPER HEADLANDS RD.	IF RES W	12.000	1	163,373 cu	0	163,373
STIEBEL, FRANK	000034	000008	000000	UPPER HEADLANDS RD.	IF RES W	6.190	1	118,204 cu	18,500	136,704
STILES, STANLEY H.	000028	000077	000000	15 MECHANIC ST.	IF RES	0.240	1	25,100	107,000	132,100
STILLINGS, MARY K.	000012	000004	000001	577 OLD SPOFFORD RD.	IF RES	16.670	1	2,837 cu	6,100	8,937
STOKE, PAULA	000014	000003	000001	JANTTI RD.	IF RES	100.000	1	22,800	22,800	22,800
STOKES, L. KEVIN	000014	000010	000002	OLD SPOFFORD RD.	IF RES	7.350	1	0	14,000	14,000
STONE MOUNTAIN, LLC	000027	000033	000033	6 DOGWOOD HILL RD.	IF RES	0.000	1	0	25,500	25,500
STONE MOUNTAIN, LLC	000006	000036	000000	145 STONE MT. RD.	IF RES	71.000	1	26,100	307,100	360,640
STONE MOUNTAIN, LLC	000005	000051	000000	STONE MT. RD.	FMNGD O	3.900	1	53,540 cu	0	53,540
STONE MOUNTAIN, LLC	000006	000052	000000	STONE MT. RD.	FARM L	576.400	1	100 cu	0	100
STONE MOUNTAIN, LLC	000009	000033	000000	STONE MT. RD.	IF RES	15.300	1	20,151 cu	0	20,151
STONE MOUNTAIN, LLC	000009	000036	000000	STONE MT. RD.	IF RES	48.900	1	370 cu	0	370
STONE MOUNTAIN, LLC	000009	000039	000000	OFF STONE MT. RD.	IF RES	10.000	1	4,500	0	4,500
STONE MOUNTAIN, LLC	000009	000040	000000	RABBIT HOLLOW RD.	IF RES	28.600	1	2,811 cu	0	2,811
STONE MOUNTAIN, LLC	000009	000041	000000	HALE RD.	IF RES	38.000	1	1,134 cu	0	1,134
STONE MOUNTAIN, LLC	000009	000048	000000	RABBIT HOLLOW RD.	IF RES	0.600	1	3,300	0	3,300
STRALEY, DAVID E.	000011	000020	000043	5 EARL AVE.	IF RES	0.000	1	0	25,900	25,900
STRATHERS, NORMAN L.	000025	000006	000000	75 ASHUELOT ST.	IF RES	3.000	1	35,600	400	36,000
STRUTHERS, MARY K.	000025	000007	000000	63 ASHUELOT ST.	IF RES	3.500	1	36,100	7,900	44,000
SUDELL JR., MARTIN JOHN	000033	000053	000000	32 HEADLANDS RD.	IF RES W	0.160	1	44,600	23,200	67,800
SUDELL, JEAN	000033	000049	000000	20 HEADLANDS RD.	IF RES	0.110	1	17,000	64,700	81,700
SUDELL, KEVIN W.	000033	000021	000000	HEADLANDS RD.	IF RES W	0.100	1	59,700	0	59,700
SUDELL, STEPHEN	000033	000046	000000	4 HEADLANDS RD.	IF RES W	0.310	1	56,600	71,100	128,000
SULLIVAN, LESTER P.	000006	000042	000004	381 RICHMOND RD.	IF RES	3.890	1	40,100	42,900	83,000

Owner	Map	Lot	Sub	Location	Use	Acres	Cards	Land	Buildings	Total
SULLIVAN, SARA	000028	000037	000000	49 KEENE RD.	2F RES	0.290	1	32.100	74,600	106,700
SUMMERS, MARTEL J.	000009	000011	000012	310 FOREST LAKE RD.	2F RES	0.910	1	30,600	126,900	157,500
SUN HEALTHCARE GROUP, INC.	000020	000001	000000	8 SNOW RD.	COM/IN	3.370	1	101,500	1,473,900	2,251,200
SUNRISE VILLAGE	000028	000022	000000	1 SUNRISE VILLAGE RD.	COM/IN	5.890	9	183,600	1,657,500	1,657,500
SYLVA, SANDRA LEE	000001	000028	0001-2	161 STADDLE HILL RD.	2F RES	1.600	1	30,000	61,000	91,000
SYLVESTER, LOUISE	000019	000019	000000	406 BACK ASHUELOT RD.	COM/IN	1.800	1	42,900	214,700	257,600
SZETELA, ROBERT	000034	000069	000000	35 TOWN BEACH RD.	2F RES W	0.200	1	97,300	61,500	158,800
T. PELKEY ENTERPRISES,LLC	000023	000004	000000	13 SCOTLAND RD.	2F RES	0.390	1	23,700	99,700	123,400
TIO UNISON SITE	000007	000029	000000	359 BOLTON RD.	COM/IN	20.000	1	117,800 cu	140,400	258,200
TACY, KAREN I.	000004	000036	000001	64 PURCELL RD.	2F RES	142.700	1	36,567 cu	113,100	149,667
TACY, RONALD E.	000008	000008	000000	87 WOODARD AVE.	2F RES	0.870	1	34,200	28,300	62,500
TACY, TRACY	000032	000013	000025	1 SPRUCE LANE	2F RES	0.900	1	0	3,800	3,800
TACY, VICTORIA J.	000022	000012	000000	210 RICHMOND RD.	2F RES	2.500	1	41,400	102,800	144,200
TALBOT, RAYMOND J.	000008	000050	000000	OLD CHESTERFIELD RD.	2F RES	3.500	1	120 cu	0	120
TALBOT, RAYMOND J.	000008	000060	000000	OLD CHESTERFIELD RD.	2F RES	21.040	1	39,718 cu	28,200	67,918
TALBOT, RAYMOND J.	000008	000061	000000	83 OLD CHESTERFIELD RD.	2F RES	64.700	1	47,570 cu	85,000	132,570
TALBOT, THOMAS	000008	000061	000000	71 OLD CHESTERFIELD RD.	2F RES	2.870	1	44,100	150,200	194,300
TAMMAC HOLDINGS CORP.	000027	000012	000000	2 ELM COURT	2F RES	0.230	1	17,600	46,900	64,500
TANYUK, DANIEL F.	000034	000074	000000	23 TOWN BEACH RD.	2F RES W	0.130	1	125,300	43,000	168,300
TARDIFF, MATTHEW A.	000015	000028	000006	921 OLD WESTPORT RD.	2F RES W	3.000	1	43,500	105,500	148,800
TARVER, MALCOM P.	000021	000005	000000	147 RICHMOND RD.	2F RES	0.230	1	27,600	70,500	98,100
TATRO JR., RONALD S.	000004	000027	000000	168 GUNN MT. RD.	2F RES	4.000	1	31,400	101,300	132,700
TATRO SR., RONALD S.	000021	000023	000000	3 LOVELY LANE	2F RES	0.230	1	16,400	0	16,400
TATRO SR., RONALD S.	000021	000024	000000	164 ASHUELOT MAIN ST.	2F RES	0.230	1	31,900	85,000	116,900
TATRO, DAVID E.	000017	000025	000000	22 ASHUELOT ST.	2F RES	0.140	1	20,300	75,100	95,400
TATRO, HELEN S.	000026	000036	000001	238 BACK ASHUELOT RD.	2F RES	0.150	1	35,680 cu	19,700	49,700
TATRO, ROBERT C.	000005	000059	000000	83 RICHMOND RD.	2F RES	15.480	1	36,900	131,962	153,962
TATRO, ROBERT C.	000006	000026	000000	85 APPLE BLOSSOM LN.	2F RES	0.430	1	33,700	38,200	71,900
TATRO, ROBERT E.	000021	000044	000000	55 RICHMOND RD.	2F RES	0.590	1	38,200	113,100	151,300
TATRO, ROBERT E.	000026	000078	000000	155 RICHMOND RD.	2F RES	1.280	1	36,200	104,000	140,200
TAYLOR SR., TRUST, WESSON W.	000021	000003	000000	145 KEENE RD.	2F RES	0.700	1	36,900	105,900	142,800
TAYLOR, JUNE	000030	000021	000001	96 ELM ST.	2F RES	1.590	1	27,100	132,300	159,400
TAYLOR, JUNE	000008	000010	000002	41 ELM ST.	2F RES	0.400	1	35,000	104,500	139,500
TAYLOR, KENNETH E.	000027	000033	000000	2 ASHUELOT MAIN ST.	2F RES W	0.340	1	22,000	87,800	109,800
TAYLOR, PAUL M. JR.	000019	000021	000000	70 MECHANIC ST.	2F RES	0.260	1	32,200	13,800	46,000
TAYLOR, RYAN P.	000030	000030	000000	7 HILDRETH ST.	2F RES	0.360	1	36,100	71,700	107,800
TEDFORD, DEANNE R.	000028	000019	000000	19 WEDGEWOOD DR.	2F RES	0.520	1	40,800	97,100	137,900
TEDFORD, RAYMOND C.	000031	000014	000000	40 RABBIT HOLLOW RD.	2F RES	1.660	1	35,800	79,000	114,800
TEDFORD, SHERMAN A.	000009	000023	000001	19 PARKER ST.	2F RES	0.460	1	39,500	95,200	134,700
TETREAULT, JAMES M.	000026	000010	000000	313 KEENE RD.	2F RES	1.980	1	48,700	62,300	111,000
THACKRAY, DONNA L.	000032	000010	000000	8 ASHUELOT MAIN ST.	COM/IN	0.340	1	15,130	53,900	69,000
THAYER, LESTER W.	000019	000022	000000	100 MAIN ST.	2F RES	0.060	1	12,600	65,200	77,800
THE ASHUELOT LAND & WATER CO, LLC	000026	000021	000000	20 ELM ST.	COM/IN	1.740	1	55,200	110,200	165,400
THE ASHUELOT LAND & WATER CO.	000026	000028	000000	130 MAIN ST.	COM/IN	0.060	1	22,700	234,400	257,100
THE ASHUELOT LAND & WATER CO.	000028	000007	000000	FLC	COM/IN	0.060	1	0	4,700	4,700
THE ASHUELOT LAND & WATER CO, LLC	000026	000026	000000	3 FOREST LAKE CAMPGRD.	2F RES	0.000	1	0	5,400	5,400
THEBIAULT, JAMES	000008	000119	00001A	86 MICHIGAN ST.	2F RES	0.750	1	27,400	81,700	109,100
THEBRIEN, DAWN R.	000028	000085	00001A	15 TOOFES DR.	2F RES	0.330	1	37,900	151,600	189,500
THEBIAULT, JACQUELINE	000021	000034	000000	140 BOLTON RD.	2F RES	4.900	1	42,400	36,500	78,900
THEBODALI, MICHAEL	000004	000043	0006-1	197 WARWICK RD.	2F RES	6.500	1	47,900	140,500	188,400
THOMAS, DEVIN E.	000005	000124	000000	WARWICK RD.	2F RES	6.100	1	7,300	0	7,300
THOMAS, DEVIN E.	000005	000125	000000	20 MICHIGAN ST.	2F RES	0.120	1	10,400	38,900	49,300
THOMAS, LINDA	000028	000046	000000	90 SCOTLAND RD.	2F RES	3.800	1	42,000	179,700	221,700
THOMPSON, CHRISTOPHER J.	000024	000011	000000	13 TAMARACK CIRCLE	2F RES	0.000	1	0	18,800	18,800
THOMPSON, DAVID M.	000032	000013	000007	428 FOREST LAKE RD.	2F RES W	0.470	1	57,900	62,700	120,600
THOMPSON, MICHAEL J.	000034	000030	000000	97 HOWARD ST.	2F RES	0.870	1	38,000	127,300	165,300
THOMPSON, STEVEN S.	000029	000006	000000	GUNN MT. RD.	2F RES	36.000	1	0	0	4,030
THOMPSON, PATRICIA R.	000004	000028	000000	440 FOREST LAKE RD.	2F RES W	0.400	1	53,600	28,800	82,400
THORNTON, AARON B.	000034	000039	000000		2F RES W	0.400	1			

Owner	Map	Lot	Sub	Location	Use	Acres	Cards	Land	Buildings	Total
THORNTON, EDWARD H.	000034	000006	000000	164 UPPER HEADLANDS RD.	IF RES W	0.230	1	144,600	43,000	187,600
THORPE, EMILY C.	000028	000048	000000	28 MICHIGAN ST.	IF RES	0.160	1	24,700	119,000	143,700
THURSTON, DAVID	000008	000119	000000	FLCG	IF RES	0.000	1	0	17,000	17,000
TIERNY, SCOTT	000026	000058	000000	20 PARKER ST.	IF RES	0.270	1	34,200	102,100	136,300
TIGAN, MARK	000004	000033	000002	371 SCOTFIELD MT. RD.	IF RES	13.900	1	567 cu	0	567
TIGAN, MARK & LAURIE, TRUSTEE	000004	000033	000001	391 SCOTFIELD MT. RD.	IF RES	11.040	1	39,206 cu	168,600	207,806
TILTON REALTY TRUST	000012	000036	000000	46 KAPPER DR.	IF RES	0.000	1	0	45,000	45,000
TILTON REALTY TRUST	000012	000036	000009A	9 KAPPER DR.	IF RES	1.000	1	28,500	44,800	73,300
TIME WARNER CABLE	000099	000003	000000	CABLE	COM/IN	0.000	1	0	3,000	3,000
TKACZYK, DEAN	000028	000015	000000	21 HILDRETH ST.	COM/IN	0.140	1	19,700	71,100	90,800
TOMMILA, BRUCE	000011	000001	000003	54 FULLAM POND RD.	IF RES	2.590	1	18,500	0	18,500
TOMMILA, BRUCE D.	000011	000001	000001	400 OLD CHESTERFIELD RD.	IF RES	6.450	1	32,400	48,100	80,500
TOMMILA, CARL	000008	000070	000005	50 OLD SPOFFORD RD.	IF RES	4.760	1	37,000	159,300	196,300
TONNESSEN, MARTIN	000012	000036	000039	73 KAPPER DR.	IF RES	0.000	1	0	71,900	71,900
TOROK, RONALD PL.	000015	000023	000001	109 WATSON RD.	IF RES	10.800	1	30,855 cu	213,900	244,755
TORREY, WINSTON	000006	000042	000002	369 RICHMOND RD.	IF RES	6.200	1	44,500	61,700	106,200
TOWELL, GARRETT & CHERI	000003	000026	000000	UPPER PUDDING HILL	IF RES	6.000	1	24,900	0	24,900
TOWLE, KIMBERLY M.	000027	000003	000013	4 LILAC LANE	IF RES	0.000	1	0	13,000	13,000
TOWN OF WINCHESTER	000003	000038	000000	PUDDING HILL RD.	IF RES	24.000	1	33,000	0	33,000
TOWN OF WINCHESTER	000028	000006	000000	19 ELM ST.	IF RES	1.260	1	25,700	12,800	38,500
TOWNE, FRANCIS M.	000037	000016	000000	17 WESTPORT VILLAGE RD.	IF RES	0.380	1	40,000	30,200	70,200
TRACEY, BRIAN	000008	000119	000046	46 FOREST LAKE CAMPGD.	IF RES	0.000	1	0	5,500	5,500
TRAHAN, GREGORY	000033	000032	000000	396 FOREST LAKE RD.	IF RES W	0.130	1	42,500	42,500	85,000
TREAT II, DOUGLAS H.	000017	000004	000005	11 TOOP'S DR.	IF RES	0.320	1	37,300	88,800	126,100
TRUESDELL, ROBERT M.	000037	000004	000000	19 ROBERTS LANE	IF RES	1.060	1	41,900	84,900	126,800
TRUESDELL, ROBERT M.	000017	000021	000000	175 ASHUELOT MAIN ST.	COM/IN	6.480	1	40,652	133,200	173,852
TRUESDELL, WILLIAM D.	000016	000026	000000	15 HILDRETH ST.	COM/IN	0.310	1	24,700	62,000	86,700
TRUESDELL, WILLIAM J.	000018	000009	000000	23 BROAD BROOK RD.	IF RES	0.170	1	28,800	54,900	83,700
TRUESDELL, WILLIAM J.	000019	000037	000000	91 ASHUELOT MAIN ST.	IF RES	0.260	1	29,000	19,300	48,300
TRUESDELL, WILLIAM J.	000019	000039	000000	8 FENTON HILL RD.	IF RES	0.190	1	11,500	0	11,500
TRUESDELL, WILLIAM J.	000028	000010	000002	7 ALLEN HILL RD.	IF RES	0.160	1	16,600	0	16,600
TRUESDELL, WILLIAM J.	000029	000001	000000	8 HILDRETH ST.	COM/IN	0.190	1	11,500	0	11,500
TRUESDELL, WILLIAM J.	000029	000005	000000	72 HOWARD ST.	IF RES	0.860	2	45,700	121,800	167,500
TRUESDELL, WILLIAM J.	000029	000005	000000	90 HOWARD ST.	IF RES	2.000	1	39,300	153,700	193,000
TUCKER, TODD	000005	000027	000000	MINER COURT	IF RES	12.270	1	11,487 cu	0	11,487
TUDRYN, ELIZABETH A.	000021	000018	000000	5 WOODARD AVE.	COM/IN	1.600	2	61,000	196,400	257,400
TUDRYN, ELIZABETH A.	000021	000018	000000	12 LOVELY LANE	IF RES	0.230	1	31,900	69,900	101,800
TULLAR, LEOLA R.	000024	000002	000000	15 LOVELY LANE	IF RES	0.230	1	33,500	92,300	125,800
TULLAR, LEOLA R.	000024	000006	000000	49 SCOTLAND RD.	IF RES	0.340	1	23,100	33,500	56,600
TULLER, PATRICIA	000028	000065	000000	SCOTLAND RD.	IF RES	0.030	1	300	0	300
TURANT, THOMAS Z. & MARILYN A. TRUSTEES	000005	000098	000000	54 MECHANIC ST.	IF RES	0.610	1	30,300	80,000	110,300
TURNER, CHRISTOPHER K.	000031	000025	000000	21 WOODARD AVE.	IF RES	0.500	1	33,600	133,300	166,900
TURNER, HELEN J.	000008	000031	000000	32 WEDGEWOOD DR.	IF RES	0.530	1	35,400	141,700	177,100
UNITED CHURCH OF WINCHESTER	000026	000014	000000	99 MAIN ST.	EXEMPT	1.550	2	78,800	1,148,200	1,227,000
US BANK, N.A.	000030	000025	000000	117 KEENE RD.	IF RES	1.900	1	36,000	130,100	166,100
VAINO, JEFFREY H.	000027	000032	000011	118 VERRY BROOK RD.	IF RES	0.830	1	33,600	39,400	73,000
VAINO, JEFFREY H.	000027	000032	0001-1	57 ELM ST.	IF RES	1.030	1	16,600	50,900	67,500
VAINO, JEFFREY H.	000027	000032	0001-2	58 HOWARD ST.	IF RES	6.150	1	41,000	118,300	159,300
VAINO, JEFFREY H.	000027	000032	0001-3	62 HOWARD ST.	IF RES	0.690	1	7,900	40,000	47,900
VALLEY REALTY CO.	000026	000086	000000	11 RICHMOND RD.	COM/IN	0.480	1	56,600	202,200	258,800
VALVO, WILLIAM	000001	000013	000000	306 FOREST LAKE RD.	IF RES	13.700	1	39,600	172,200	211,800
VAN COR, R. EVELYN & DALE E., TRUSTEES	000001	000029	000001	199 S. PARRISH RD.	IF RES	1.700	1	8,500	45,900	54,400
VAN DYKE, ROBERT	000001	000029	000000	201 S. PARRISH RD.	IF RES	1.700	1	37,200	118,100	155,300
VAN PATTEN, LATERICA JEANNE	000001	000035	000000	201 S. PARRISH RD.	IF RES	28.840	1	69,600	0	69,600
VAN PATTEN, LATERICA JEANNE	000001	000035	0001-2	OLD MT. TURNPIKE RD.	IF RES	146.100	1	108,064 cu	305,200	413,264
VANDYKE, ROBERT	000006	000034	000000	465 BURK HILL RD.	IF RES	19.400	1	20,300	315,200	335,500
VANDYKE, ROBERT	000006	000034	000001	500 RICHMOND RD.	IF RES	4.510	1	17,700	0	17,700
VANDYKE, ROBERT	000006	000034	000002	520 RICHMOND RD.	IF RES	1.710	1	17,700	0	17,700
VANDYKE, ROBERT	000006	000034	000003	530 RICHMOND RD.	IF RES	2.320	1	8,000	0	8,000

Owner	Map	Lot	Sub	Location	Use	Acres	Cards	Land	Buildings	Total
VANDYKE, ROBERT	000006	000034	000004	536 RICHMOND RD.	IF RES	1.510	1	7,700	0	7,700
VANDYKE, ROBERT	000006	000034	000004	540 RICHMOND RD.	IF RES	2.410	1	8,000	0	8,000
VANDYKE, ROBERT	000015	000053	000000	KEENE RD.	IF RES	44.500	1	19,302 cu	0	19,302
VAN VALKENBURG, GLENN E.	000017	000013	000000	196 ASHUELOT MAIN ST.	IF RES	2.460	1	37,500	248,500	286,000
VASCONELOS, SEBASTIAN	000006	000042	000003	415 RICHMOND RD.	IF RES	5.160	1	24,900	72,600	97,500
VELVIC, LLC	000015	000051	000001	51 PAYNE RD.	COM/IN	5.390	2	57,300	242,400	299,700
VERDERY, DEBORAH J.	000030	000014	000000	140 KEENE RD.	3F RES	0.460	1	30,600	83,000	113,600
VERLEJUK, RICHARD	000007	000043	000000	89 BROAD BROOK RD.	IF RES	3.700	1	32,100	111,200	143,300
VETERANS OF FOREIGN WARS	000005	000011	000000	35 MAIN ST.	EXEMPT	7.500	1	7,300	0	7,300
VETRE, JEAN A.	000005	000071	000000	220 ASHUELOT ST.	IF RES	19.500	1	53,500	323,600	377,100
VINCENT, SUSAN	000004	000033	000000	320 BOLTON RD.	IF RES	5.140	2	39,500	100,900	140,200
VINSON, JONATHAN	000007	000028	000000	141 ASHUELOT MAIN ST.	3F RES	77.000	1	92,500 cu	154,700	247,229
VOLLENTINE, REX L.	000034	000043	000000	9 ASHUELOT MAIN ST.	2F RES	50.000	1	41,116 cu	180,500	221,616
VON KREBS, ADRIENNE, A.	000027	000003	000000	FOREST AVE.	IF RES W	0.440	1	21,400	96,300	117,600
WAGNER, JEFFREY D.	000034	000033	000000	7 DOGWOOD HILL RD.	IF RES	0.390	1	0	8,400	8,400
WALDRON, GARY	000011	000012	000000	27 FOREST AVE.	IF RES W	0.650	1	125,700	35,000	160,700
WALDSCHMIDT INC.	000008	000012	000036	103 RICHMOND RD.	IF RES	0.000	1	35,500	193,900	229,400
WALDSCHMIDT INC.	000011	000015	000000	51 KAPPER DR.	IF RES	0.000	1	0	33,800	33,800
WALDSCHMIDT INC.	000011	000022	000000	38A FOREST LAKE CAMPGRD.	IF RES	0.000	1	0	4,000	4,000
WALDSCHMIDT INC.	000011	000022	000000	OLD RIXFORD RD.	IF RES	67.930	1	6,072 cu	0	6,072
WALDSCHMIDT INC.	000011	000022	000000	OLD RIXFORD RD.	IF RES	121.000	1	8,003 cu	0	8,003
WALDSCHMIDT INC.	000011	000022	000000	340 OLD SPOFFORD RD.	IF RES W	80.620	1	61,015 cu	14,400	75,415
WALDSCHMIDT INC.	000011	000022	000000	400 OLD SPOFFORD RD.	IF RES	1.740	1	269 cu	0	269
WALDSCHMIDT INC.	000011	000022	000000	350 OLD SPOFFORD RD.	IF RES	9.370	1	1,376 cu	0	1,376
WALDSCHMIDT INC.	000011	000022	000000	348 OLD SPOFFORD RD.	IF RES	6.060	1	982 cu	0	982
WALDSCHMIDT INC.	000011	000022	000000	320 OLD SPOFFORD RD.	IF RES	12.670	1	2,073 cu	0	2,073
WALDSCHMIDT INC.	000011	000022	000000	270 OLD SPOFFORD RD.	IF RES	23.870	1	3,921 cu	0	3,921
WALDSCHMIDT INC.	000015	000000	000000	22 BROAD BROOK RD.	IF RES	0.360	1	29,900	83,000	112,900
WALKER, ANDREW P.	000007	000031	000000	297 HINSDALE RD.	IF RES	0.750	1	27,700	120,500	148,200
WALKER, JOHUA D.	000022	000008	000000	191 RICHMOND RD.	IF RES	0.200	1	30,300	102,900	133,200
WALKER, MICHAEL C.	000028	000085	000000	100 MICHIGAN ST.	IF RES	0.480	1	22,700	126,800	149,500
WALLACE, JAMES E.	000005	000104	000002	90 RICHMOND RD.	2F RES	5.270	1	36,700	204,400	241,100
WALLOCK JR., JOHN M.	000002	000060	00001C	WARWICK RD.	IF RES	24.000	1	3,419 cu	0	3,419
WALLOCK JR., JOHN M.	000003	000001	000000	627 WARWICK RD.	IF RES	1.020	1	36,000	102,700	138,700
WALLOCK JR., JOHN M.	000003	000002	000000	662 WARWICK RD.	IF RES	0.970	1	23,200	21,200	44,400
WALLOCK JR., JOHN M.	000003	000002	000001	OFF WARWICK RD.	IF RES	24.930	1	4,319 cu	0	4,319
WALLOCK JR., JOHN M.	000003	000003	000000	OFF WARWICK RD.	COM/IN	31.300	2	43,511 cu	60,400	103,911
WALLOCK JR., THEODORE	000002	000060	00001B	633 WARWICK RD.	IF RES	7.080	1	952 cu	0	952
WALLOCK SR., THEODORE C.	000002	000058	000000	599 WARWICK RD.	IF RES	5.070	1	53,600	136,000	189,600
WALLOCK, ESTHER L. IRR. TRUST	000003	000002	000000	658 WARWICK RD.	IF RES	20.470	1	42,814 cu	95,800	138,614
WALLOCK, ESTHER L. IRR. TRUST	000002	000000	00001A	WARWICK RD.	COM/IN	6.190	1	106,800	259,100	365,900
WARD, KENNETH C.	000001	000023	000000	182 STADLER HILL RD.	IF RES	1.010	1	21,600	21,600	43,200
WARD, YVONE W.	000001	000020	000000	6 CONNOR COURT	IF RES	1.700	1	35,300	85,300	120,600
WARNER, CALVIN	000008	000119	000053	53 FOREST LAKE CAMPGRD.	IF RES	0.000	1	0	5,000	5,000
WARNER, MARTIN C. JR.	000005	000096	000000	35 WOODBARD AVE.	IF RES	0.000	1	0	8,600	8,600
WARREN, RICHARD L.	000008	000100	000001	250 OLD WESTPORT RD.	IF RES	2.270	1	35,800	126,400	162,200
WARRINER, ROBERT	000008	000021	000002	76 CLARK RD.	IF RES	1.480	1	40,400	101,100	141,500
WARWICK MEADOW SENIOR HOUSING	000033	000048	000000	10 HEADLANDS RD.	IF RES	5.040	1	43,700	91,200	134,900
WATSON, KENNETH A.	000012	000036	000019	68 WARWICK RD.	COM/IN	0.550	1	34,300	94,300	128,600
WEBSTER, LYN W.	000037	000007	000000	56 KAPPER DR.	IF RES	0.000	1	83,900	695,300	779,200
WEEB, TODD	000003	000031	000000	UPPER PUDDING HILL	IF RES	0.570	1	38,700	90,200	128,900
WEEB, TODD	000003	000033	000000	UPPER PUDDING HILL	IF RES	22.100	1	20,505 cu	0	20,505
WEINSTEIN, MARTIN	000006	000039	000000	WINCHURCH TOWN LINE	IF RES	45.000	1	2,446 cu	0	2,446
WEISKER, EVAN D.	000005	000103	000000	99 HAWKINS RD.	IF RES	17.000	1	980 cu	0	980
					IF RES	3.010	1	25,100	112,300	137,400

Owner	Map	Lot	Sub	Location	Use	Acres	Cards	Land	Buildings	Total
WEISS, SACHA M.	000005	000017	000000	106 MANNING HILL RD.	IF RES	1.710		37,000	85,600	122,600
WELCH, DONALD	000008	000119	000026	26 FOREST LAKE CAMPGRD.	IF RES	0.000		0	7,100	7,100
WERNER, MARK A.	000017	000009	000000	178 ASHUELOT MAIN ST.	IF RES	0.300		37,500	141,800	179,300
WEST, JOHN L.	000027	000004	000000	52 ELM ST.	IF RES	0.510		27,500	47,300	74,800
WETHERBY, DALE	000005	000020	000005	12 WETHERBY DR.	IF RES	0.000		0	35,100	35,100
WETHERBY, FRED E. SR. TRUSTEE	000037	000017	000000	999 KEENE RD.	COM/IN	0.670		37,500	78,600	116,100
WETHERBY, SR., FRED E.	000005	000019	000002	3 WETHERBY DR	IF RES	2.190		41,800	69,100	110,900
WETHERBY, SR., FRED E.	000005	000020	000000	4 WETHERBY DR.	IF RES	1.720		58,100	77,500	135,600
WETHERBY, SR., FRED E.	000005	000020	000004	11 WETHERBY DR.	IF RES	0.000		0	14,400	14,400
WHEELER, JR., CHARLES E.	000028	000074	000000	376 ASHUELOT MAIN ST.	IF RES	1.440		33,000	62,700	95,700
WHEELER, BRIAN M.	000028	000074	000000	31 MECHANIC ST.	IF RES	0.470		26,200	97,400	123,600
WHEELER, JUDITH A	000021	000001	000000	171 RICHMOND RD.	IF RES	1.200		31,800	79,300	111,100
WHIPPET TRUST	000006	000037	000000	75 STONE MT. RD.	IF RES	17.200		795 cu	121,200	152,853
WHIPPET TRUST	000009	000035	000000	80 STONE MT. RD.	IF RES	28.500		909 cu	0	909
WHIPPET TRUST	000028	000076	000000	17 MECHANIC ST.	IF RES	5.040		28,800 cu	169,400	198,200
WHIPPET TRUST	000009	000035	000000	85 STONE MT. RD.	IF RES	0.210		23,800	99,000	122,800
WHIPPET TRUST	000009	000034	000000	39 HEADLANDS RD.	IF RES	31.830		32,018 cu	156,100	188,118
WHITTAKER, KIMBERLY	000003	000024	000000	WINCH/WARWICK LINE	IF RES	21.500		373 cu	0	373
WHITE MOUNTAIN PROPERTIES, LLC	000033	000012	000000	9 ELM ST.	IF RES W	0.300		129,900	135,400	265,300
WHITE SR., DONALD R	000015	000012	000000	21 WATSON RD.	IF RES	0.360		29,000	1,700	30,700
WHITE, DONNA	000026	000077	000000	61 RICHMOND RD.	IF RES	1.050		30,900	4,400	35,300
WHITE, JAMES E.	000035	000006	000000	21 MELVIN BRIDGE RD.	IF RES	0.790		35,700	148,500	184,200
WHITE, JUDY G.	000005	000054	000000	29 BURT HILL RD.	IF RES	0.530		32,500	83,700	116,200
WHITE, MICHAEL T.	000006	000057	000000	OFF BACK ASHUELOT RD	IF RES	23.000		45,045 cu	98,200	140,245
WHITNEY, ELEANOR M.	000026	000060	000000	RICHMOND RD.	IF RES	10.000		317 cu	0	317
WHITNEY, HEIDI	000027	000003	000032	24 PARKER ST.	IF RES	0.260		31,900	119,200	151,100
WHITNEY, JULIE A.	000006	000042	000001	4 DOGWOOD HILL RD.	IF RES	0.600		22,300	22,300	44,600
WHITTEMORE, RICHARD	000027	000026	000000	359 RICHMOND RD.	IF RES	5.200		41,800	100,600	142,400
WHITTLE, GEORGE E.	000026	000111	000000	17 WILLOW COURT	IF RES	0.250		19,800	92,500	112,300
WIEGAND, ANDREW D.	000019	000024	000001	62 RICHMOND RD.	IF RES	0.330		31,000	82,800	113,800
WIGGIN, STEVEN C.	000001	000024	000000	12 ASHUELOT MAIN ST.	IF RES	0.400		29,400	66,000	95,400
WIGGIN, STEVEN C.	000001	000084	000000	40 S. PARKUSH RD.	IF RES	3.600		43,900	251,700	295,600
WIGHT, NORMAN M.	000034	000063	000000	OFF MANNING HILL RD.	IF RES W	21.000		9,300	0	9,300
WILBER, KEITH A.	000037	000012	000000	47 TOWN BEACH RD.	IF RES W	0.280		183,800	105,200	289,000
WILDER, ROSS A.	000006	000009	000002	OLD WESTPORT RD.	IF RES W	0.210		1,000	0	1,000
WILEY, MARY L.	000008	000079	000000	271 RICHMOND RD.	IF RES	1.100		34,500	28,000	62,500
WILL, TRACY A.	000031	000011	000000	96 OLD SPOFFORD RD.	IF RES	11.000		31,275 cu	82,900	114,175
WILLARD, BRUCE A.	000015	000052	000000	3 WEDGEWOOD DR.	IF RES	0.400		37,800	79,000	116,800
WILLARD, SHERRY	000026	000061	000000	1035 KEENE RD.	IF RES W	13.500		52,500	279,500	332,000
WILLARD, TAMMY M.	000028	000047	000000	26 PARKER ST.	IF RES	0.470		38,700	106,400	145,100
WILLIAM R. ROSE TRUST	000021	000016	000000	24 MICHIGAN ST.	IF RES	0.210		21,700	129,900	151,600
WILLIAMS III, WILLIAM J.	000012	000036	000052	4 LOVELY LANE	IF RES	0.230		31,900	67,700	99,600
WILLIAMS, DAVID P.	000008	000074	000000	72 KAPPER DR.	IF RES	0.000		0	94,300	94,300
WILLIAMS, DAVID P.	000008	000075	000000	OLD SPOFFORD RD.	IF RES	5.000		236 cu	0	236
WILLIAMS, DENNIS H.	000012	000036	000000	62 OLD SPOFFORD RD.	IF RES	5.700		30,468 cu	51,900	82,368
WILLIAMS, JANET M.	000015	000037	000006	4 HARBOURT DR.	IF RES	0.000		0	25,800	25,800
WILLIAMS, KATHLEEN	000015	000036	000000	22 KAPPER DR.	IF RES	0.000		0	21,000	21,000
WILLIS, LEONARD J.	000032	000002	000000	111 OAK CIRCLE	IF RES	0.900		36,500	40,900	77,400
WILLSON, CARROLL	000020	000007	000000	290 KEENE RD.	IF RES	2.000		35,700	13,600	49,300
WILLINGTON SAYINGS FUND SOCIETY	000028	000119	000000	7 SNOW RD.	IF RES	1.150		36,600	69,300	105,900
WILSON, BONNIE J.	000001	000020	000000	FLCG	IF RES	0.000		0	9,500	9,500
WILSON, DONALD A.	000027	000003	000000	27 MAPLE ST.	IF RES	0.400		27,000	68,500	95,500
WILTON, TIMOTHY A.	000001	000020	000007	24 AVERY CIRCLE	IF RES	0.000		0	55,500	55,500
WINCHESTER ASSEMBLY OF GOD	000028	000005	000000	19 PINE COURT	IF RES	0.000		0	17,100	17,100
WINCHESTER HISTORICAL SOCIETY	000019	000008	000000	1 AVERY CIRCLE	IF RES	0.000		0	8,000	8,000
WINCHESTER KIWANIS CLUB	000023	000006	000002	23 ELM ST.	EXEMPT	0.250		28,100	153,000	181,100
				403 BACK ASHUELOT RD.	COM/IN	0.460		36,400	276,800	313,200
				12 KIWANIS DR.	COM/IN	1.950		39,100	70,800	109,900

Owner	Map	Lot	Sub	Location	Use	Acres	Cards	Land	Buildings	Total
WINCHESTER LEARNING CENTER	000030	000023	000001	3 LAWRENCE ST.	COM/IN	0.520	1	20,300	0	20,300
WINCHESTER LEARNING CENTER	000030	000023	000002	LAWRENCE ST.	COM/IN	0.400	1	20,100	0	20,100
WINCHESTER LEARNING CENTER	000030	000024	000000	KEENE RD.	COM/IN	2.700	1	5,900	0	5,900
WINCHESTER LEARNING CENTER	000030	000031	000000	109 KEENE RD.	COM/IN	1.000	1	57,300	225,500	282,800
WINCHESTER SAND & GRAVEL	000006	000014	000000	154 FOREST LAKE RD.	COM/IN	93.420	1	63,171 cu	0	63,171
WINCHESTER SENIOR HOUSING	000020	000026	000000	52 WARWICK RD.	COM/IN	6.350	1	82,900	682,100	765,000
WINCHESTER WOMEN'S CLUB	000026	000090	000001	MICHIGAN ST.	1F RES	0.160	1	400	1,700	2,100
WINCHESTER TOWN OF	000001	000030	000001	S. PARRISH RD.	EXEMPT	2.500	1	2,100	0	2,100
WINCHESTER TOWN OF	000001	000036	000001	BOLTON RD.	EXEMPT	1.300	1	44,200	0	44,200
WINCHESTER TOWN OF	000002	000005	000000	WINCHAWARAW TOWN LI	EXEMPT	30.000	1	26,400	0	26,400
WINCHESTER TOWN OF	000005	000023	000000	BACK ASHUELOT RD.	EXEMPT	4.500	1	1,700	0	1,700
WINCHESTER TOWN OF	000005	000025	000000	ASHUELOT ST.	EXEMPT	0.100	1	300	0	300
WINCHESTER TOWN OF	000005	000073	000001	ASHUELOT ST.	EXEMPT	0.520	1	15,700	0	15,700
WINCHESTER TOWN OF	000005	000077	000000	ASHUELOT ST.	EXEMPT	12.000	1	6,576	0	6,800
WINCHESTER TOWN OF	000005	000103	000001	HAWKINS RD.	EXEMPT	28.400	1	37,800	0	37,800
WINCHESTER TOWN OF	000005	000104	0001-1	OFF RICHMOND RD.	EXEMPT	10.900	1	11,300	0	11,300
WINCHESTER TOWN OF	000005	000106	000000	FOREST LAKE RD.	EXEMPT	65.800	1	104,600	505,400	610,000
WINCHESTER TOWN OF	000005	000108	000000	85 PARKER ST.	EXEMPT	70.000	2	220,800	10,472,800	10,472,800
WINCHESTER TOWN OF	000005	000108	00000A	20 LOVELY LANE	EXEMPT	0.000	1	0	15,100	15,100
WINCHESTER TOWN OF	000005	000123	000000	RICHMOND RD.	EXEMPT	14.000	1	14,400	0	14,400
WINCHESTER TOWN OF	000005	000126	000000	WARWICK RD.	EXEMPT	14.000	1	16,000	0	16,000
WINCHESTER TOWN OF	000005	000143	000000	SNOW RD.	EXEMPT	189.510	1	33,600	0	33,600
WINCHESTER TOWN OF	000005	000143	000000	PUMP RD. 2	EXEMPT	14.000	1	56,100	1,500	57,600
WINCHESTER TOWN OF	000006	000010	000001	PUMP RD. 2	EXEMPT	18.000	1	6,800	0	6,800
WINCHESTER TOWN OF	000006	000011	000000	PUMP RD. 2	EXEMPT	16.000	1	78,500	2,200	80,700
WINCHESTER TOWN OF	000006	000012	000000	105 FOREST LAKE RD.	EXEMPT	50.350	1	219,100	51,500	128,000
WINCHESTER TOWN OF	000006	000015	000000	FOREST LAKE RD.	EXEMPT	15.250	1	76,500	0	219,100
WINCHESTER TOWN OF	000006	000016	000000	FOREST LAKE RD.	EXEMPT	17.690	1	110,100	0	110,100
WINCHESTER TOWN OF	000006	000017	000000	FOREST LAKE RD.	EXEMPT	11.530	1	93,900	0	93,900
WINCHESTER TOWN OF	000006	000018	000000	69 FOREST LAKE RD.	EXEMPT	28.000	1	3,700	20,100	23,800
WINCHESTER TOWN OF	000006	000018	000001	RICHMOND RD.	EXEMPT	1.400	1	25,400	0	25,400
WINCHESTER TOWN OF	000006	000018	000002	RICHMOND RD.	EXEMPT	0.950	1	22,800	0	22,800
WINCHESTER TOWN OF	000006	000019	000000	RICHMOND RD.	EXEMPT	5.500	1	29,600	0	29,600
WINCHESTER TOWN OF	000006	000020	000000	RICHMOND RD.	EXEMPT	17.000	1	6,800	0	6,800
WINCHESTER TOWN OF	000006	000049	000000	PINEYWOODS RD.	EXEMPT	14.750	1	6,600	0	6,600
WINCHESTER TOWN OF	000007	000047	00000A	227 ASHUELOT MAIN ST.	EXEMPT	0.000	1	0	9,600	9,600
WINCHESTER TOWN OF	000008	000001	000000	OLD WESTPORT RD.	EXEMPT	0.340	1	1,600	0	1,600
WINCHESTER TOWN OF	000009	000001	000000	FOREST LAKE RD.	EXEMPT	0.940	1	23,200	0	23,200
WINCHESTER TOWN OF	000009	000052	000000	RABBIT HOLLOW RD.	EXEMPT	0.200	1	700	0	700
WINCHESTER TOWN OF	000009	000053	000000	RABBIT HOLLOW RD.	EXEMPT	36.000	1	40,500	0	40,500
WINCHESTER TOWN OF	000009	000059	000000	KEENE RD.	EXEMPT	162.000	1	90,900	0	90,900
WINCHESTER TOWN OF	000010	000007	000000	WINCH/HINS TOWN LINE	EXEMPT	10.900	1	6,300	0	6,300
WINCHESTER TOWN OF	000011	000024	000000	OLD CHESTERFIELD RD.	EXEMPT	0.100	1	800	0	800
WINCHESTER TOWN OF	000012	000047	000000	OLD WESTPORT RD.	EXEMPT	0.460	1	1,000	0	1,000
WINCHESTER TOWN OF	000015	000048	000000	36 COOMBS BRIDGE RD.	EXEMPT	0.210	1	1,400	0	1,400
WINCHESTER TOWN OF	000016	000007	000000	ASHUELOT MAIN ST.	EXEMPT	0.800	1	3,700	0	3,700
WINCHESTER TOWN OF	000017	000018	000001	181 ASHUELOT MAIN ST.	EXEMPT	0.210	1	26,600	109,800	136,400
WINCHESTER TOWN OF	000018	000008	000000	97 ASHUELOT MAIN ST.	EXEMPT	1.300	1	33,300	15,200	48,500
WINCHESTER TOWN OF	000019	000009	000000	397 BACK ASHUELOT RD.	EXEMPT	0.160	1	14,070	45,300	59,300
WINCHESTER TOWN OF	000019	000032	000000	3 ASHUELOT MAIN ST.	EXEMPT	0.460	1	51,700	261,700	313,400
WINCHESTER TOWN OF	000019	000041	000000	ASHUELOT MAIN ST.	EXEMPT	0.030	1	500	0	500
WINCHESTER TOWN OF	000019	000043	000000	HINSDALE RD.	EXEMPT	0.380	1	7,300	0	7,300
WINCHESTER TOWN OF	000019	000045	000000	OLD HINSDALE RD.	EXEMPT	0.500	1	1,500	0	1,500
WINCHESTER TOWN OF	000021	000050	000000	14 FOREST LAKE RD.	EXEMPT	1.680	1	59,000	142,300	201,300
WINCHESTER TOWN OF	000025	000011	000000	HINSDALE RD.	EXEMPT	4.500	1	6,200	9,700	15,900
WINCHESTER TOWN OF	000025	000022	000000	64 DUSO RD.	EXEMPT	1.270	1	1,100	0	1,100
WINCHESTER TOWN OF	000025	000023	000000	120 MAIN ST.	EXEMPT	8.300	1	76,100	2,427,600	2,503,700
WINCHESTER TOWN OF	000026	000025	000000	2 ASHUELOT ST.	EXEMPT	0.060	1	13,600	0	13,600
WINCHESTER TOWN OF	000026	000026	000000	ASHUELOT ST.	EXEMPT	2.230	1	1,600	0	1,600
WINCHESTER TOWN OF	000026	000030	000000	ASHUELOT ST.	EXEMPT	0.040	1	900	0	900

Owner	Map	Lot	Sub	Location	Use	Acres	Cards	Land	Buildings	Total
WINCHESTER, TOWN OF	000026	000033	000000	ASHUELOT ST.	EXEMPT	0.080	1	1,100	0	1,100
WINCHESTER, TOWN OF	000026	000034	000000	ASHUELOT ST.	EXEMPT	0.080	1	1,100	0	1,100
WINCHESTER, TOWN OF	000026	000036	000000	ASHUELOT ST.	EXEMPT	0.090	1	1,100	0	1,100
WINCHESTER, TOWN OF	000026	000054	000001	KEENE RD.	EXEMPT	0.180	1	2,000	0	2,000
WINCHESTER, TOWN OF	000026	000087	000000	1 RICHMOND RD.	EXEMPT	1.940	3	167,400	1,952,900	2,120,300
WINCHESTER, TOWN OF	000026	000090	000000	RICHMOND RD.	EXEMPT	0.590	1	57,200	47,400	104,600
WINCHESTER, TOWN OF	000026	000090	000000	MICHIGAN ST.	EXEMPT	0.540	1	29,500	14,100	43,600
WINCHESTER, TOWN OF	000028	000021	000000	10 OLD MILL COURT	EXEMPT	0.480	1	14,700	2,200	16,900
WINCHESTER, TOWN OF	000028	000086	000000	MICHIGAN ST.	EXEMPT	0.410	1	18,200	0	18,200
WINCHESTER, TOWN OF	000028	000089	000000	85 MICHIGAN ST.	EXEMPT	0.130	1	5,200	0	5,200
WINCHESTER, TOWN OF	000030	000003	000000	15 BRIDGE ST.	EXEMPT	10.900	1	19,400	0	19,400
WINCHESTER, TOWN OF	000030	000003	000000	BRIDGE ST.	EXEMPT	0.000	1	0	0	0
WINCHESTER, TOWN OF	000030	000004	000000	BRIDGE ST.	EXEMPT	7.520	1	35,900	0	35,900
WINCHESTER, TOWN OF	000034	000013	000001	FOREST LAKE CIRCLE	EXEMPT	0.090	1	34,800	0	34,800
WINCHESTER, TOWN OF	000034	000015	000000	FOREST LAKE CIRCLE	EXEMPT	0.040	1	34,600	0	34,600
WINCHESTER, TOWN OF	000034	000016	000001	FOREST LAKE CIRCLE	EXEMPT	0.110	1	35,000	0	35,000
WINCHESTER, TOWN OF	000034	000061	000000	30 TOWN BEACH RD.	EXEMPT	0.500	1	33,400	37,700	71,100
WINCHESTER, TOWN OF	000034	000070	000000	33 TOWN BEACH RD.	EXEMPT	0.520	1	150,000	28,600	178,600
WINCHESTER, TOWN OF	000035	000011	000000	433 KEENE RD.	EXEMPT	18.980	1	56,100	33,800	89,900
WINTER, RICHARD H.	000036	000005	000000	886 KEENE RD.	IF RES	1.770	1	56,200	103,400	159,600
WINTER, RICHARD H.	000036	000005	000000	904 KEENE RD.	IF RES	0.000	1	0	27,500	27,500
WINTER, SUSAN ANN	000027	000029	000000	9 WILLOW COURT	IF RES W	0.270	1	18,500	46,000	64,500
WLR REALTY, LLC	000034	000021	000000	15 FOREST LAKE CIRCLE	IF RES	0.230	1	140,700	71,800	212,500
WOLF CREEK INVESTMENTS, LLC	000003	000021	000000	FOREST LAKE CIRCLE	IF RES	0.240	1	9,400	0	9,400
WOLF CREEK INVESTMENTS, LLC	000003	000029	000000	WINCH/RIE TOWN LINE	IF RES	14.000	1	928 cu	0	928
WOLF CREEK INVESTMENTS, LLC	000003	000030	000000	WINCH/RIE TOWN LINE	IF RES	3.007 cu	0	3,007 cu	0	3,007
WOLF CREEK INVESTMENTS, LLC	000006	000047	000000	PUDGING HILL RD.	IF RES	38.000	1	14,338 cu	0	14,338
WOLF CREEK INVESTMENTS, LLC	000009	000050	000000	RABBIT HOLLOW RD.	IF RES	25.000	1	124 cu	0	124
WOLF CREEK INVESTMENTS, LLC	000009	000051	000000	RABBIT HOLLOW RD.	MNGD O	0.300	1	8 cu	0	8
WOLF CREEK INVESTMENTS, LLC	000009	000051	000000	RABBIT HOLLOW RD.	MNGD O	0.300	1	7,033 cu	0	7,033
WOLF, JONATHAN K.	000005	000038	000000	128 BACK ASHUELOT RD.	IF RES	3.100	1	40,400	11,600	52,000
WOLKOVICH, DANIEL	000008	000053	0001-1	192 CLARK RD.	IF RES	3.330	1	40,700	170,900	211,600
WOOD, DONALD B.	000031	000016	000000	27 WEDGEWOOD DR.	IF RES	0.620	1	38,350	82,900	121,200
WOOD, DOUGLAS A.	000015	000025	000001	VERRY BROOK RD.	IF RES	20.000	1	2,189 cu	0	2,189
WOOD, ERNEST F.	000015	000002	000001	45 JANTTI RD.	IF RES	0.690	1	29,800	3,300	33,100
WOOD, HOLLY J.	000016	000016	000000	30 BROAD BROOK RD.	IF RES	2.130	1	36,000	68,000	104,000
WOOD, JOSEPH E.	000022	000026	000000	19 GOAMKO DR.	IF RES	0.230	1	27,600	69,700	97,300
WOOD, LAWRENCE A.	000015	000025	000002	195 VERRY BROOK RD.	IF RES	20.000	1	15,062 cu	0	15,062
WOOD, PAUL HENRY	000026	000109	000000	48 RICHMOND RD.	IF RES	1.100	1	34,400	87,800	122,200
WOODCREST DR. HOUSING ASSO.LP	000031	000020	000000	145 MECHANIC ST.	COM/IN	8.220	15	369,800	1,050,500	1,420,300
WOODS, TERRY C.	000009	000011	000001	93 LAKE SHORE DR.	IF RES W	0.820	1	163,100	356,000	519,100
WOODS, CHARLOTTE R.	000015	000004	000001	40 VERRY BROOK RD.	IF RES	0.770	1	31,100	85,800	116,900
WOODWARD, AMANDA	000005	000064	000000	248 BACK ASHUELOT RD.	IF RES	2.240	1	43,100	192,300	235,400
WOODSTER, BRUCE	000001	000032	000000	264 S. PARRISH RD.	IF RES	71.000	1	80,576 cu	190,000	270,576
WORCESTER, REX A.	000008	000070	000004	40 OLD SPOFFORD RD.	IF RES	5.200	1	39,100	120,200	159,300
WORCESTER, STEFANIE M.	000003	000010	000003	299 SCOTLAND RD.	IF RES	3.620	1	37,800	121,900	159,700
WORCESTER, TABA A.	000003	000010	000001	289 SCOTLAND RD.	IF RES	8.530	1	44,400	71,000	115,400
WORRALL, JAMES M.	000025	000010	000002	14 DUSO RD.	IF RES	1.000	1	34,300	35,700	70,000
WRIGHT, DEBORAH E.	000030	000039	000000	69 MECHANIC ST.	IF RES	0.320	1	19,200	68,600	87,800
WRIGHT-MOORE, WALKER D.	000004	000035	000002	270 BOLTON RD.	IF RES	3.820	1	48,900	81,900	130,800
WSP REAL ESTATE, LLC	000009	000038	000000	BELL COURT	COM/IN	1.150	1	20,000	0	20,000
WSP REAL ESTATE, LLC	000009	000038	000001	517 KEENE RD.	COM/IN	1.550	1	65,800	92,600	158,400
WSP REAL ESTATE, LLC	000009	000038	000004	BELL COURT	COM/IN	3.310	1	35,900	47,900	83,800
WSP REAL ESTATE, LLC	000012	000023	000000	512 KEENE RD.	COM/IN	36.800	2	187,200	309,700	586,900
YAGER, CHRISTOPHER	000008	000119	0000C3	FLCC	IF RES	0.000	1	0	18,100	18,100
YARDLEY, RANDY	000008	000119	0000S6	FLCC	IF RES	0.000	1	0	10,000	10,000
YEATON, JAMES A.	000028	000113	000000	25 HILDRETH ST.	IF RES	0.100	1	17,600	57,000	74,600
YONG CHA ROYCE LIVING TRUST	000001	000083	000000	841 MANNING HILL RD.	COM/IN	1.400	1	57,600	335,200	392,800
YORK, MARK	000011	000001	0003-1	46 FULLAM POND RD.	IF RES	1.450	1	17,100	17,100	34,200
YORK, MARK D.	000011	000001	000004	34 FULLAM POND RD.	IF RES	2.860	1	31,400	124,300	155,700

Owner	Map	Lot	Sub	Location	Use	Acres	Cards	Land	Buildings	Total
YORK, SCOTT	000034	000012	000000	43 FOREST LAKE CIRCLE	IF RES W	0.220	1	41,800	43,100	84,900
YOUNG, EDWARD W.	000001	000054	000001	28 SADDLE HILL RD.	IF RES	1.000	1	23,500	33,300	56,800
YOUNG, JEFFREY A.	000009	000017	000001	20 RABBIT HOLLOW RD.	IF RES	0.500	1	28,900	81,300	110,200
YOUNG, MARCIA	000020	000023	000000	12 WARWICK RD.	IF RES	0.350	1	32,500	64,800	97,300
YOUNG, RONALD E.	000006	000030	000002	364 RICHMOND RD.	IF RES	1.100	1	30,500	87,000	117,500
ZAGAGI, RUBEN	000004	000036	000000	277 BOLTON RD.	IF RES	1.500	1	44,200	73,400	117,600
ZAVOROTNY, CHARISSA H.	000019	000029	000000	17 ASHUELOT MAIN ST.	IF RES	0.140	1	21,400	52,000	73,400
ZAVOROTNY, ALAN D. & PETER W.	000007	000068	000000	OFF ASHUELOT MAIN ST.	IF RES	1.750	1	1,300	0	1,300
ZAVOROTNY, ALAN D. & PETER W.	000007	000071	000000	ASHUELOT MAIN ST.	IF RES	19.000	1	610 cu	0	610
ZAVOROTNY, ALAN D. & PETER W.	000007	000072	000000	OFF ASHUELOT MAIN ST.	IF RES	78.000	1	2,302 cu	0	2,302
ZAVOROTNY, ALAN D. & PETER W.	000010	000001	000000	WINCHINS TOWN LINE	IF RES	12.000	1	354 cu	0	354
ZEHNBAUER, TIEA	000007	000015	000004	OLD HINSDALE RD.	IF RES	9.630	1	29,900	0	29,900
ZILINSKI, NEIL	000008	000119	000020	FLCG	IF RES	0.000	1	0	12,100	12,100
ZIMMERMAN, MICHAEL J.	000018	000006	000000	19 FIDDLE HILL RD.	IF RES	2.500	1	34,500	82,900	117,400
ZOFSAK, KIMBERLY E.	000037	000004	000007	14 ROBERTS LANE	IF RES	1.000	1	44,000	132,500	176,500
				Parcels: 2,592		34,168.616		81,421,285	223,921,500	305,342,785



BALLOT 1 OF 2

OFFICIAL BALLOT
ANNUAL TOWN ELECTION
WINCHESTER, NEW HAMPSHIRE
MARCH 14, 2017

Jason Titani
TOWN CLERK

INSTRUCTIONS TO VOTERS

- A. TO VOTE, completely fill in the OVAL to the RIGHT of your choice(s) like this:
- B. Follow directions as to the number of candidates to be marked for each office.
- C. To vote for a person whose name is not printed on the ballot, write the candidate's name on the line provided and completely fill in the OVAL.

<p>FOR SELECTMEN</p> <p>3 YEAR TERM VOTE FOR NOT MORE THAN ONE</p> <p>BRANDON J. DAY 81 <input type="radio"/></p> <p>ROBERTA HEINONEN FRASER 285 <input type="radio"/></p> <p>BARRY MONTGOMERY 61 <input type="radio"/></p> <p>RICHARD C. PRATT 174 <input type="radio"/></p> <p>(Write-in) <input type="radio"/></p>	<p>FOR PLANNING BOARD</p> <p>1 YEAR TERM VOTE FOR NOT MORE THAN ONE</p> <p>KIM CARL 329 <input type="radio"/></p> <p>ROBERT LEUSTEK 257 <input type="radio"/></p> <p>(Write-in) <input type="radio"/></p>	<p>FOR THAYER PUBLIC LIBRARY TRUSTEE</p> <p>2 YEAR TERM VOTE FOR NOT MORE THAN ONE</p> <p>KAREN BERTHIAUME 490 <input type="radio"/></p> <p>(Write-in) <input type="radio"/></p>
<p>FOR SELECTMEN</p> <p>1 YEAR TERM VOTE FOR NOT MORE THAN ONE</p> <p>GENE PARK 136 <input type="radio"/></p> <p>DEAN BEAMAN 210 <input type="radio"/></p> <p>ROBERT LEUSTEK 262 <input type="radio"/></p> <p>(Write-in) <input type="radio"/></p>	<p>FOR TRUSTEE OF TRUST FUNDS</p> <p>3 YEAR TERM VOTE FOR NOT MORE THAN ONE</p> <p>KENNETH COLE 489 <input type="radio"/></p> <p>(Write-in) <input type="radio"/></p>	<p>FOR THAYER PUBLIC LIBRARY TRUSTEE</p> <p>1 YEAR TERM VOTE FOR NOT MORE THAN ONE</p> <p>KENNETH BERTHIAUME 274 <input type="radio"/></p> <p>JANET MARSH 286 363 <input type="radio"/></p> <p>(Write-in) <input type="radio"/></p>
<p>FOR BUDGET COMMITTEE</p> <p>1 YEAR TERM VOTE FOR NOT MORE THAN ONE</p> <p>SHERMAN TEDFORD 471 <input type="radio"/></p> <p>(Write-in) <input type="radio"/></p>	<p>FOR CONANT PUBLIC LIBRARY TRUSTEE</p> <p>3 YEAR TERM VOTE FOR NOT MORE THAN THREE</p> <p>ELIZABETH FREYENHAGEN 489 <input type="radio"/></p> <p>DENIS V. MURPHY II 310 <input type="radio"/></p> <p>Rick Durkee 14 <input type="radio"/></p> <p>(Write-in) <input type="radio"/></p> <p>(Write-in) <input type="radio"/></p> <p>(Write-in) <input type="radio"/></p>	<p>FOR SUPERVISOR OF THE CHECKLIST</p> <p>2 YEAR TERM VOTE FOR NOT MORE THAN ONE</p> <p>Kim Gordon 16 <input type="radio"/></p> <p>(Write-in) <input type="radio"/></p>
<p>FOR BUDGET COMMITTEE</p> <p>2 YEAR TERM VOTE FOR NOT MORE THAN ONE</p> <p>STEPHEN FUCILE 412 <input type="radio"/></p> <p>(Write-in) <input type="radio"/></p>	<p>FOR CONANT PUBLIC LIBRARY TRUSTEE</p> <p>1 YEAR TERM VOTE FOR NOT MORE THAN ONE</p> <p>(Write-in) <input type="radio"/></p>	<p>FOR SUPERVISOR OF THE CHECKLIST</p> <p>8 YEAR TERM VOTE FOR NOT MORE THAN ONE</p> <p>ELIZABETH FREYENHAGEN 496 <input type="radio"/></p> <p>(Write-in) <input type="radio"/></p>
<p>FOR BUDGET COMMITTEE</p> <p>3 YEAR TERM VOTE FOR NOT MORE THAN ONE</p> <p>RIKKI BOLEWSKI 426 <input type="radio"/></p> <p>(Write-in) <input type="radio"/></p>	<p>FOR THAYER PUBLIC LIBRARY TRUSTEE</p> <p>3 YEAR TERM VOTE FOR NOT MORE THAN THREE</p> <p>BARRY MONTGOMERY 271 <input type="radio"/></p> <p>PAUL DOBBS 286 <input type="radio"/></p> <p>KIM N. GORDON 359 <input type="radio"/></p> <p>(Write-in) <input type="radio"/></p> <p>(Write-in) <input type="radio"/></p> <p>(Write-in) <input type="radio"/></p>	<p>FOR MUSTERFIELD CEMETERY COMMITTEE</p> <p>3 YEAR TERM VOTE FOR NOT MORE THAN ONE</p> <p>DONALD HUBBARD 579 <input type="radio"/></p> <p>(Write-in) <input type="radio"/></p>
<p>FOR PLANNING BOARD</p> <p>3 YEAR TERM VOTE FOR NOT MORE THAN TWO</p> <p>CHRISTY L. DAVIS 306 <input type="radio"/></p> <p>BRANDON J. DAY 157 <input type="radio"/></p> <p>BARRY MONTGOMERY 157 <input type="radio"/></p> <p>BROOKE SHARRA 275 <input type="radio"/></p> <p>(Write-in) <input type="radio"/></p> <p>(Write-in) <input type="radio"/></p>	<p>(Write-in) <input type="radio"/></p>	<p>FOR TOWN TREASURER</p> <p>3 YEAR TERM VOTE FOR NOT MORE THAN ONE</p> <p>MARGARET CURTIS 465 <input type="radio"/></p> <p>(Write-in) <input type="radio"/></p>

TURN BALLOT OVER AND CONTINUE VOTING

ARTICLES

Article 2: Shall the Town of Winchester raise and appropriate as an operating budget, not including appropriations by special warrant articles and other appropriations voted separately, the amounts set forth on the budget posted with the warrant or as amended by vote of the first session, for the purposes set forth therein, totaling \$3,472,594 (three million four hundred seventy two thousand five hundred ninety four dollars). Should this article be defeated, the default budget shall be \$3,660,071 (three million five hundred fifty thousand seven hundred dollars) which is the same as last year, with certain adjustments required by previous action of the Town of Winchester or by law; or the governing body may hold one special meeting, in accordance with RSA 40:13, X and XVI, to take up the issue of a revised operating budget only. (Majority vote required)

- * Recommended by the Board of Selectmen 4-0
- * Recommended by the Budget Committee 5-0

512
YES
NO
103

Article 3: Shall the Town of Winchester raise and appropriate the sum of \$360,807 (three hundred sixty thousand eight hundred and seven dollars) for the operations of the Sewer Department, the funds to be raised by user fees, or act in a manner thereon. This article will not affect taxation. Should this article be defeated, the default budget shall be \$343,821 (three hundred forty three thousand five hundred and twenty one dollars) or the governing body may hold one special meeting in accordance with RSA 40:13, X and XVI, to take up the issue of a revised operating budget only. (Majority vote required)

- * Recommended by the Board of Selectmen 4-0
- * Recommended by the Budget Committee 4-0-1 abstention

417
YES
NO
197

Article 4: Shall the Town of Winchester raise and appropriate the sum of \$277,606 (two hundred seventy seven thousand six hundred and six dollars) for the operations of the Water Department, the funds to be raised by user fees, or act in a manner thereon. This article will not affect taxation. Should this article be defeated, the default budget shall be \$299,828 (two hundred, fifty nine thousand eight hundred and twenty eight dollars) or the governing body may hold one special meeting in accordance with RSA 40:13, X and XVI, to take up the issue of a revised operating budget only. (Majority vote required)

- * Recommended by the Board of Selectmen 4-0
- * Recommended by the Budget Committee 4-0-1 abstention

399
YES
NO
210

Article 5: To see if the Town will vote to raise and appropriate the sum of \$130,000 (one hundred thirty thousand dollars) for the reclaiming and base coat of Old Chesterfield Road from upper Clark Road to the State Park entrance.

- * Recommended by the Board of Selectmen 4-0
- * Recommended by the Budget Committee 3-2

386
YES
NO
224

Article 6: To see if the Town will vote to raise and appropriate \$74,198.06 (seventy four thousand, one hundred ninety eight dollars and six cents) for the second year's lease payment on the Fire department's pumper truck.

- * Recommended by the Board of Selectmen 4-0
- * Recommended by the Budget Committee 5-0

477
YES
NO
624

Article 7: To see if the Town will vote to establish a Capital Reserve Fund account under the provisions of RSA 35:1 for the purpose of repairing culverts, and raise and appropriate the sum of \$50,000 (Fifty thousand) to be placed into this fund with the Board of Selectmen being agents of said fund?

- * Recommended by the Board of Selectmen 4-0
- * Recommended by the Budget Committee 4-1

425
YES
NO
172

Article 8: To see if the Town will vote to authorize the Selectmen to enter into a 3 year/purchase agreement with a non-appropriation clause in the amount of \$31,358 (Thirty one thousand three hundred fifty six dollars) to be paid in 3 (three) annual principal and interest payments of \$10,865.88 (ten thousand nine hundred sixty five dollars and eighty eight cents) for the purpose of purchasing a 2017 Ford AWD 4 door Explorer police interceptor to replace the 2008 Ford Crown Victoria police cruiser and to raise and appropriate the sum of \$10,865.88 (ten thousand nine hundred sixty five dollars and eighty eight cents) for the 1st year's payment. All set up and require equipment fees to be offset by the Police Outside Activity Account. At the end of the 3-year lease agreement, the Town will buy, and own the Ford Police Interceptor for \$1.00 (one dollar). Majority vote required.

- * Recommended by the Board of Selectmen 3-1
- * Recommended by the Budget Committee 4-1

358
YES
NO
249

Article 9: To see if this Town will vote to raise and appropriate the sum of \$30,000 (Thirty thousand dollars) to be placed into the existing Capital Reserve Fund established under article 8 at the 2012 Town Meeting for the purpose of repainting and/or future upgrades, structural or mechanical, to the Conant Library, with the Board of Selectmen being the agent of said fund, or act in any manner thereon. Majority vote required.

- * Recommended by the Board of Selectmen 4-0
- * Recommended by the Budget Committee 4-1

414
YES
NO
194

Article 10: To see if the Town will vote to raise and appropriate \$29,118.35 (twenty nine thousand, one hundred eighteen dollars and thirty five cents) for the third year lease payment on the 2014 Freightliner dump truck, plow and sander package.

- * Recommended by the Board of Selectmen 4-0
- * Recommended by the Budget Committee 5-0

497
YES
NO
110

GO TO NEXT BALLOT AND CONTINUE VOTING



BALLOT 2 OF 2

OFFICIAL BALLOT
ANNUAL TOWN ELECTION
WINCHESTER, NEW HAMPSHIRE
MARCH 14, 2017

Jason Tuttle
TOWN CLERK

ARTICLES CONTINUED

Article 11: To see if the Town will vote to establish a Capital Reserve Fund account under the provisions of RSA 35:111 for the purpose of the repair of the church steeple where the Town clock sits and raise and appropriate the sum of \$25,000 (twenty five thousand dollars) to be placed into this fund with the Board of Selection being agents of said fund. (Majority vote required)

- Recommended by the Board of Selectmen 4-0
- Recommended by the Budget Committee 4-1

384
YES
NO
242

Article 12: To see if the Town will vote to raise and appropriate \$18,898 (eighteen thousand, eight hundred ninety eight dollars) to be deposited in the existing non-lapsing Capital Reserve Fund established under Article 16 at the March 2006 Town Meeting for the purpose of performing the assessing update or reevaluation of the real estate in the Town of Winchester scheduled for 2015-2020. (Majority vote required)

- Recommended by the Board of Selectmen 4-0
- Recommended by the Budget Committee 5-0

349
YES
NO
265

Article 13: To see if the Town will vote to raise and appropriate an amount not to exceed \$18,000.00 (eighteen thousand dollars) to be deposited in the Evergreen Expandable General Care Trust Fund established by an affirmative vote by the 1998 Town Meeting as Article 11; the source of these funds to be withdrawn from the surplus generated by the perpetual care funds already established for the care and maintenance of lots within the Evergreen Cemetery, and not from taxation. (Majority vote required)

- Recommended by the Board of Selectmen 4-0
- Recommended by the Budget Committee 5-0

492
YES
NO
132

Article 14: To see if the Town will vote to raise and appropriate the sum of \$10,000 (ten thousand dollars) for the Town's share of State road grant reconstruction costs for bridges and place it in the existing non-lapsing Capital Reserve Fund established at the March 2006 Town Meeting under Article 19 for that purpose. (Majority vote required)

- Recommended by the Board of Selectmen 4-0
- Recommended by the Budget Committee 5-0

505
YES
NO
117

Article 15: To see if the Town will vote to raise and appropriate the sum of \$7,000 (Seven thousand dollars) for the purpose of hiring a grant writer?

- Recommended by the Board of Selectmen 4-0
- Recommended by the Budget Committee 5-0

399
YES
NO
225

Article 16: To see if the Town will vote to raise and appropriate the sum of \$1,600 (sixteen hundred dollars) to support the annual Pickle Festival?

- Recommended by the Board of Selectmen 4-0
- Recommended by the Budget Committee 5-0

425
YES
NO
196

Article 17: To see if the Town will raise and appropriate the sum of \$50,000 (fifty thousand dollars) for the purpose of subsidizing youth recreation in the Town of Winchester to be paid to the E.L.M. Memorial Community Center on a contractual basis.

- Inserted by Petition
- Recommended by the Board of Selectmen 3-1
- Recommended by the Budget Committee 5-0

405
YES
NO
218

Article 18: To see if the Town will vote to raise and appropriate the sum of \$30,000 (thirty thousand dollars) for the position of ACCESS Program Teen Coordinator.

- Inserted by Petition
- Not Recommended by the Board of Selectmen 2-2
- Recommended by the Budget Committee 5-0

240
YES
NO
380

Article 19: To see if the Town will vote to raise and appropriate the sum of \$5,000 (five thousand dollars) to be given to the Winchester Historical Society for the purpose of operating and maintaining the Sheridan House so that this museum may continue to preserve the history of Winchester for benefit of the public.

- Inserted by Petition
- Recommended by the Board of Selectmen 4-0
- Recommended by the Budget Committee 5-0

428
YES
NO
193

Article 20: To see if the Town will raise and appropriate the sum of \$1,200 (One thousand two hundred dollars) to support the operation of the Boat ramp at Forest Lake.

- Inserted by Petition
- Recommended by the Board of Selectmen 4-0
- Recommended by the Budget Committee 5-0

447
YES
NO
179

TURN BALLOT OVER AND CONTINUE VOTING

ARTICLES CONTINUED

<p>Article 21: Are you in favor of the adoption of amendment #1 as proposed by the Planning Board? To amend Article III- J. 4. Accessory Dwelling Units- (f) eliminate the minimum unit size required and add "attached Accessory Dwelling Units shall have an interior lockable door between the units".</p>	<p align="right">382 YES <input type="radio"/> NO <input type="radio"/> 181</p>
<p>Article 22: Are you in favor of the adoption of amendment #2 as proposed by the Planning Board? To amend the Aquifer Protection District, section 3, Prohibited Uses (g) - add "unless they are operated in accordance with New Hampshire State Statutes, rules and regulations governing such uses."</p>	<p align="right">377 YES <input type="radio"/> NO <input type="radio"/> 179</p>
<p>Article 23: Are you in favor of the adoption of amendment #3 as proposed by the Planning Board? To adopt a Solar Energy Ordinance in accordance with RSA 676:17(i)(j) and RSA 672:1-III, as amended to encourage the use of solar energy systems.</p>	<p align="right">428 YES <input type="radio"/> NO <input type="radio"/> 133</p>
<p>Article 24: Are you in favor of the adoption of amendment #4 as proposed by petition? Shall the town abolish the Historic District Ordinance with its regulatory Historic District Commission? (A yes vote has no effect on the buildings registered in the NH State or National Historical Register or the Winchester Historical Society) • Recommended by the Planning Board 6-0</p>	<p align="right">360 YES <input type="radio"/> NO <input type="radio"/> 211</p>
<p>Article 25: Are you in favor of the adoption of amendment #5 as proposed by petition? Shall the town establish an advisory Heritage Commission (HC) consistent with RSA 673:4-a and RSA 674:44a and RSA 674:44-b excluding regulatory power of 674:44-b-III. A Heritage Commission may survey and inventory all historical and cultural resources. HC may receive gifts of money and property, both real and personal, in the name of the town, subject to Selectmen approval. HC may also acquire and/or improve historical or cultural resources with approval of Selectmen. HC may also advise, upon request, on matters affecting or potential affecting cultural and historic resources. Winchester Heritage Commission will have no regulatory power. Heritage Commission shall consist of not less than 5 members and one alternate. One commission member shall be a Selectman, one member from Historical District Commission, the other 3 members and 1 alternate to be appointed in staggering 3 year terms by the Selectmen. • Recommended by the Planning Board 6-0</p>	<p align="right">331 YES <input type="radio"/> NO <input type="radio"/> 235</p>
<p>Article 26: Shall the Town amend Section 3 of Noise Ordinance (adopted 2008) to day limit of 60 decibels (dBA) when exceeding 30 minutes, Day limit of 75 dBA when less than 30 minutes? Amended Lower limit is consistent with Winchester's Small Wind Energy Systems Ordinance (adopted 2009) sound level limit (section 3:1.c) of 60 dBA. This amendment does not affect pre-existing property use, e.g. raceway, motor cross, and firearm use on private property. • Inserted by Petition</p>	<p align="right">296 YES <input type="radio"/> NO <input type="radio"/> 271</p>
<p>Article 27: To see if the Town will vote to accept and adopt the reports of the Selectmen, Auditors and other Town Officers.</p>	<p align="right">506 YES <input type="radio"/> NO <input type="radio"/> 62</p>
<p>Article 28: To transact any other business that may legally come before this meeting.</p>	<p align="right">485 YES <input type="radio"/> 75 NO <input type="radio"/></p>

Total votes 2,825
Total cast votes 644

YOU HAVE NOW COMPLETED VOTING

**WINCHESTER SCHOOL DISTRICT
2018
ANNUAL REPORT**

TABLE OF CONTENTS

OFFICERS OF THE WINCHESTER SCHOOL DISTRICT	2
WINCHESTER SCHOOL BOARD MEMBERS/SAU #94 ADMINISTRATIVE STAFF	2
WINCHESTER SCHOOL STAFF-CERTIFIED & SUPPORT	3
REPORT OF THE WINCHESTER SCHOOL BOARD CHAIR	5
REPORT OF THE SUPERINTENDENT	7
REPORT OF THE BUILDING PRINCIPAL & ASSISTANT PRINCIPAL	10
WINCHESTER SCHOOL FINAL VERSION 2018 WARRANT ARTICLES	12
WINCHESTER SCHOOL DELIBERATIVE SESSION 2018 ARTICLES	15
WINCHESTER SCHOOL DISTRICT MS 27 2018-2019	18
WINCHESTER SCHOOL DISTRICT DEFAULT BUDGET 2018-2019	28
WINCHESTER SCHOOL DISTRICT OCTOBER 1, 2017 ENROLLMENT	32
MINUTES OF DELIBERATIVE SESSION – FEBRUARY 10, 2017	33
OFFICIAL BALLOT VOTES ANNUAL MEETING MARCH 14, 2017	42
WINCHESTER SCHOOL MS-25 & DOE 25 JUNE 30, 2017	45
WINCHESTER SCHOOL DISTRICT PROFILE	61
WINCHESTER SCHOOL FEDERAL AND STATE GRANTS	61
ANNUAL FINANCIAL REPORT	

Contact the SAU #94 Business Office at 239-8061

NOTICE OF NON DISCRIMINATION

The School District of School Administrative Unit #W94 (Winchester School District) does not discriminate in their educational programs, activities or employment practices on the basis of race, color, national origin, age, sex, sexual orientation, religion, pregnancy, marital status, physical or mental disability, or any other protected characteristic under State or Federal law, under the provisions of Title VII of the Civil Rights Act of 1964, as amended; Title VI and title IV of the Civil Rights Act of 1964; as amended; Title VI and Title IV of the Civil Rights Act of 1964; the Age Discrimination in Employment Act of 1976; the Equal Pay Act of 1963; the Civil Rights Act of 1866; the Rehabilitation Act of 1973, including Section 504; the Older Workers' Benefit Protection Act; the New Hampshire Law against Discrimination, RSA 354-A; Title IX of the Education Amendments of 1972; the Education of all Handicapped Children Act of 1975; the Individuals with Disabilities in Education Act of 1990; the Americans with Disabilities Act of 1990, and any other federal or state human rights laws. Any persons having inquiries concerning School Administrative Unit #94's policies of compliance with the regulations implementing these laws may contact: SAU #94, 85 A Parker Street, Winchester, NH 03470 (603) 239-8061 x 552; FAX (603) 239-7593

OFFICERS OF THE WINCHESTER SCHOOL DISTRICT

Mr. Henry Parkhurst	Moderator	2019
Ms. Angel Jackson	Treasurer	2018
Mr. James Tetreault	School Clerk	2019

WINCHESTER SCHOOL BOARD MEMBERS

Mr. Kevin Bazan, Chair	2020
Mrs. Lindseigh Picard, Vice Chair	2019
Mrs. Valerie Cole	2018
Mr. Steve Thompson	2018
Mr. Ben Kilanski	2020

SCHOOL ADMINISTRATIVE UNIT #94 STAFF

Dr. Alan D. Genovese	Superintendent
Ms. Elisha Jackson	Business Manager
Ms. Marie Braley	Administrative Assistant
Ms. Wendy Hildreth	Payroll Clerk
Ms. Anita McDowell	Director Student Services
Ms. Jennifer Rhodes	Administrative Assistant
Mr. Julian Stanway	IT Support

SCHOOL ADMINISTRATIVE UNIT #94 SPECIAL SERVICES STAFF

Ms. Emily Bennett	English Second Language
Mr. Michael Foot	School Psychologist
Ms. Jennifer Heise	In-District Coordinator
Ms. Lauri Olson-Porter	Occupational Therapist
Ms. Rebecca Truesdell	Speech Language Assistant
Ms. Catherine Weber	Speech Language Pathologist

PRINCIPAL'S OFFICE

Mr. Michael Duprey	Principal
Ms. Valerie Carey	Assistant Principal of Curriculum
Ms. Diane Willis	Administrative Assistant
Ms. Crystal Card	Alt. Education Program
Ms. Jessica Phillips	Student Intervention Specialists
Mr. Ian Spencer	Director of Facilities
Ms. Trudy Taylor-Lawrence	Integration Specialist
Mr. George Whittle	Crossing Guard

**WINCHESTER SCHOOL DISTRICT
PROFESSIONAL STAFF**

Kathryn Abbott	Middle Math	M.A.	Norwich University
Adriana Alfiero	Special Education	M.A.	Keene State College
Janet Berthiaume	Special Education	B.S.	Keene State College
Nichole Buckley	Special Education	B.A.	Keene State College
Jane Cardinale	Special Education	B.S.	Keene State College
Alison Cox	Kindergarten	M.A.	Keene State College
Erin Crawford	Fifth Grade	B.S.	Keene State College
Timothy Durr	Sixth Grade	M.A.	Keene State College
Lauren Elliott	First Grade	M.A.	Keene State College
Joan Franklin	Second Grade	M.A.	Antioch Univ. N.E.
Hannah Gagnon	Fifth Grade	B.S.	Keene State College
Shannon Gagnon	Preschool	B.S.	Keene State College
Laura Guilbault	Music	M.A.	Boston University
Taryn Hagan	Health	B.A.	Keene State College
Kristin Haines	Nurse	RN	Mt. Wachusett Com.
Emily Henderson	Kindergarten	M.A.	Keene State College
Alyssa Hewitt	First Grade	B.S.	Keene State College
Amy Hill	Fourth Grade	M.A.	Univ. of Maine
Brenna Iselin	Fifth Grade	M.A.	Keene State College
Karen Lagana	Special Education	B.A.	Rivier College
Kristin Landry	First Grade	B.S.	Keene State College
Paige Lindell	Art Teacher	B.A.	Univ. of S. California
Elizabeth Louder	Middle English	M.A.	Keene State College
Thea Marsh	Third Grade	B.S.	Keene State College
Katie Lyman-Maynard	Special Education	M.A.	Russell Sage College
Ellen Mendelson	Social Worker	M.S.W.	Univ. of N.H.
Kate Michaud	Library	B.S.	Keene State College
Jolene Miner	Middle Science	M.A.	Antioch Univ.
Ashlee Nicholson	Physical Education	B.S.	Keene State College
Amanda Nordberg	Kindergarten	M.A.	Colby Sawyer
Amanda Parker	Fourth Grade	B.A.	Keene State College
Heather Pelkey	Sixth Grade	M.A.	Plymouth State
Megan Pouliot	Third Grade	B.S.	Keene State College
Ryan Pymm	Computer Teacher	B.S.	Keene State College
Diana Salonen	Third Grade	M.S.	Univ. of N.Y.
Judith Smith	Second Grade	B.S.	Univ. of Maine
Rhonda Taylor	Special Education	M.A.	Keene State College
Stephanie Tommila	Social Studies	M.A.	Plymouth State
Linda Underwood	Fourth Grade	B.S.	Keene State College

Deandra Trahan	Special Education	B.A.	Univ. of Maine
Jennifer Weisenberger	Guidance	M.A.	Slippery Rock Univ.
Nina Wellen	Art/Reading	M.A.	Bennington College

FOOD SERVICE STAFF

Nancy Dziedzic – Manager
 Elizabeth Couture
 Pat Dicey
 Walter Dziedzic
 Russell Eddy
 Diamond McCormick

CUSTODIAL STAFF

Rena Adams
 Jessica Foster
 Lewis Hodgman
 Denise Sekinsky
 Edwin Tilson
 Slate Weeks

TITLE I

Melanie Harrison
 Nichole Brochu
 Jeffrey Hewitt
 Shannon Hlavaz

Ruth Joslin
 Steve Piscitello
 Blanche Truesdell
 Sheila Zabko

PARAPROFESSIONALS

Maureen Barnes	Erin Bonaparte	Charlie Brady	Sandra Card
Angela Caron	Heather Champney	Diane Cote	Russell Connor
Barbara Depew	Sheila Depew	Andrea Domitrovich	Jenna Donais
Amber Dunham	Robin Dunham	Pamela Dunton	Amanda Favreau
Kristina Fiorenza	Sara Fiset	Crystal Fletcher	Rose Gusan
Catharine Harrison	Alison Heath	Laurie Heath	Joanne Hobbs
Lisa Hoffman	Cheryl Marchetti	Meghan Marcucci	Rachel McCosker
Sharon Phelps	Steven Piscitello	Sue Rice	Maria Royce
Robyn Saulnier	Diana Taul	Tamara Wetherby	Paula Willson
Meghan Worrall	Kathy Wright	Shannon Yeaton	

Dear Citizens of Winchester and Ashuelot,

I am honored to present the Winchester School Board Chairman report for the Winchester School District/SAU 94.

The current Winchester School Board consists of myself, Vice- Chair Lindsey Picard and Steve Thompson. New additions to the board include Valerie Cole, a former teacher at Thayer High School and Ben Kilanski. Ben replaced Trevor Croteau, who served the school board for two 3-year terms. We thank Trevor for his service to the school board and the town of Winchester.

The biggest changes in the Winchester School District over the past year occurred in our SAU office. Dr. Alan Genovese from nearby Warwick, Massachusetts was appointed as Interim Superintendent by the School Board. He has extensive experience as a teacher, principal, business administrator, and superintendent. Dr. Genovese also has many educational leadership skills and we look forward to collectively work on a path to more academic success for the students of the Winchester School.

James Lewis left the Winchester School District in June for an assistant superintendent position at the Masinec School District. Mr. Lewis spent numerous years in our district as principal and superintendent. We thank him for his service.

Early in the school year, the school board created 5 goals for the school year. We will be evaluating its process this June. The goals include the following:

1. Reviewing and updating the policies of the school board policy manual
2. Define the School Board's Mission and Vision Statement
3. Strengthen a Culture of "togetherness" through collaboration, appreciation and recognition.
4. Review Job Descriptions for Superintendent, Business Manager, Principal, Vice Principal, Curriculum Coordinator and Technology Director
5. Create 4 new goals for the 2018-2019 school year.

I am proud to announce that the School Board is well on its way of completing the above goals. I encourage you to review the above information at the school district website, www.wnhsd.org.

I am also proud to say the School Board has been spotlighting some of our high school students for their recent accomplishments at Keene High School. This action serves as an example for our elementary students that they can achieve success in a variety of areas. You will see these recognitions as a part of our School Board meeting agendas. We meet on the first and third Thursday of each month in the Library at the Winchester School. Please consider joining us!

There have been many improvements made to the buildings and grounds this year. Some of these improvements include repairing the roof and repointing of the bricks of the Julia Thayer building. The back part of the property where buses drop off students was paved, the gymnasium bleachers were fixed and lighting fixtures were replaced with new energy efficient LED units. The School Board has created a 5-Year Improvement Plan for the property, which includes paving behind the elementary cafeteria, updating our security system and replacing the boiler on the elementary side of the school. We believe that some of our planned capital projects will receive grant funding.

The Winchester School is a busy place each day and cannot be successful without your continued support. Public education has many challenges in 2018. I am proud to say that here in Winchester, each challenge is met by a dedicated teacher, an assistant, a staff member or a community volunteer. There are many opportunities for you to help at the Winchester School. It may be as member of one of various committees that have direct effect on the day-to-day operation of the school. Our Keene High Committee and Building and Facilities Committee are two of many committees that are seeking new members. Again, I would like to direct you to www.wnhsd.org for ideas on how you could help your local community school.

Sincerely,

Kevin Bazan

Winchester School Board Chairman

SAU 94: Winchester School District Report of the Superintendent

It is with great pleasure that I submit my first report as Superintendent. Serving as the CEO of a school district requires a united effort of all stakeholders. Specifically, the School Board, Central Office Staff, the Administrative Management Team, teachers, support staff, parents, town officials, the PTA, community organizations/agencies, residents and friends of education all contribute to our functioning properly and achieving a common goal: Children getting results from a comprehensive and engaging education, in a safe, supportive environment.

Without everyone's participation, this would not be possible. With this in mind, I extend my sincere appreciation to the teachers and the support staff for providing engaging learning opportunities for children, in a well-maintained and efficiently operated school. Additionally, School Board members deserve recognition for unselfishly giving so much of their time on behalf of students. I have truly enjoyed our collective effort in addressing and resolving District issues. Parents, community officials and townspeople are to be recognized for their support and assistance in promoting high expectations for both staff and students. Finally, it is with pride that I congratulate the Administrative Team for their leadership in providing professional development and implementing best practices and procedures that promote student achievement.

The Town of Winchester and the School District have experienced limited growth in revenue. This makes it difficult to meet the needs of our respective constituents. The state has relied too heavily on taxpayers to provide the necessary resources for students to achieve mastery, and the discretionary line items in both the town and school budgets are competing with the increase in fixed costs. We need to work together to secure a fair share of state revenue to support education and town government. We are fortunate to have some excellent grant writers that have secured additional funds to help our students learn. However, with the right people in place, we will be able to focus more effort in this area.

Upon my hiring, the School Board asked me to look at the District with "fresh eyes" and recommend any changes that would improve the District. After observing staff and the work they do for several months, I reviewed their job descriptions. One common theme surfaced. To fill the void of past vacant positions, some staff were having to balance responsibilities in their present job description with tasks outside their responsibilities, but which, nevertheless, required attention, with no one available to do them and no additional compensation. I observed a staff that is dedicated and hard-working, but struggling to "stay above water" in spite of making an enormous effort to do so. Kudos are in order to all of them. However, this model is not sustainable and the District is missing opportunities to improve and make notable advances. As a result, job descriptions were updated, with appropriate responsibilities designated accordingly. There are only two people in the SAU office that work full time: Business Manager and the Administrative Assistant to the Superintendent, who wears many hats.

As I was in the process of reviewing job descriptions, two individuals tendered their resignations: One was a retirement from Building and Grounds (effective January 31, 2018), and the other was a resignation from the Out-of-District Coordinator (effective January 18, 2018) to spend more time with a growing family. Coincidentally, I had just reviewed and updated job descriptions the District had on file for the previous Director of Facilities and the Director of Special Education. These missing positions contributed to the District not meeting expectations in these respective areas, through no fault of individuals doing extra work to help.

Being Mindful of the limited revenue to fund education, the Out-of-District Coordinator's position remains part-time. However, the responsibilities are included in the position of Director of Student Services (DSS), which includes Special Education. Please join me in welcoming Anita McDowell, who is credentialed in this area, thereby providing much needed equal footing at team meetings with all other Districts that have a

certified Director. She will ensure compliance with Federal/State regulations, and aggressively seek grants to support the needs of our students. Additionally, she will be able to evaluate our special education staff, a requirement that has been inconsistent. A part-time partially grant funded Assistant to the DSS will provide support during the school year, and on a limited basis in the summer to secure Medicaid reimbursement to off-set district special education expenses in services and transportation.

With an aging building that needs more and more attention, the part time Building and Grounds position is being returned to full time with an individual that has extensive facility knowledge and multiple skills to make repairs, thereby reducing the need for contracting services, while overseeing larger projects. Ian Spencer will be responsible for all building and grounds operations, including evaluating the custodial staff and making recommendations accordingly to gain more efficiencies in our operation, thereby stabilizing and minimizing fixed costs. Please join me in welcoming Ian Spencer.

After seventeen years of service with the District Donald Chamberlain tendered his resignation effective January 31, 2018. His dedication to the District's building and grounds and its employees was exceptional. We wish him well in his retirement.

An unexpected resignation occurred with Business Manager, Elisha Jackson, who announced she will be leaving the District (effective February 13, 2018) to accept a new position with more responsibilities at TD Bank. During her two and a half years in the District, Elisha has made many significant contributions, including working with auditors to complete past audits dating back to 2012 and recently finished the 2017 audit. She fully participated in our negotiations with the Winchester Support Staff, providing timely financial information and projections. Elisha also developed a multi-year Building Improvement Plan and oversaw several building and grounds improvement projects She put in long days and nights, attending meetings and following-up on tasks: such is a way of life for a Business Manager. As previously noted, this job description has been updated. This position is presently being advertised.

Developing the FY19 (next year's) School Budget was a very collaborative process and resulted in the development of several multi-year plans: Technology, Professional Development and Curriculum. These plans have a twofold purpose: (1) They provide a clear direction for the District in the next few years; (2) They serve as a guide in our long-range budget planning. Without a specific written plan to reference, there may be a perception of a lack of continuity in these areas. It is important to be mindful, these plans are a work in progress. I wish to recognize Assistant Principal, Valerie Carey, for coordinating the development of these plans, and for her leadership in professional development opportunities for staff and preparing staff and students for the New Hampshire State Assessment System test students will be taking. Also to be recognized are the Budget Committee, School Board and the Administrative Management Team for the many hours devoted to the budget development/review process.

I wish to recognize Principal Michael Duprey who is in his second year as principal. Having consistent leadership in this key position over multiple years provides stability to the staff, parents and the community. He has been focusing on building a culture of respect and working on a mission and vision for the school. He advocated for a health and language teacher. The students are benefiting from both of these programs. Additionally, there is a population of students that require significant attention adjusting to the school environment. This is not unique to Winchester, as schools around the country are facing this new challenge. Unfortunately, these students require a disproportionate amount of time from the principal, guidance counselor, social worker, vice principal, school psychologist and others on the Student Intervention Team. This is an ever-growing concern, and occasionally, I am even called to assist staff.

This year's budget, as did last year's, requests the addition of a School Adjustment Counselor. Otherwise, the staff mentioned above, will continue to find it more and more difficult to fulfill their responsibilities to all students.

This is not a "fluff" report for the town. It represents creative solutions to difficult challenges and is based in reality. There are amazing activities happening in your school and teachers conduct miracles in their classrooms daily. It is a pleasure to routinely walk around the building during the school day and visit with staff and observe students engaged in their learning. This report does not capture the numerous accomplishments and initiatives occurring in the School District. To become more informed you are encouraged to read the newsletters posted every Friday; download the Winchester District app for easy access to school events; visit the District Facebook page; visit the School District website; www.wnhsd.org or visit the school, and, if you are a parent, talk frequently with your child's teacher. Additionally, I will enjoy talking with you, answering your questions, and hearing your concerns.

I wish to express my sincere gratitude and appreciation to town officials and residents your support and for expressing your thoughts and ideas. Although I have only been here a short time, I have met many caring and fascinating people.

In closing, I wish to thank School Board members – Kevin Bazan, Lindseigh Picard, Valerie Cole, Steve Thompson and Ben Kilanski for their time, efforts, encouragement and assistance. It is indeed a privilege for me to serve as your Superintendent. We have much to do going forward, and together, we will excel.

Respectfully submitted,

Alan D. Genovese, Ed.D.
Winchester School District Superintendent

Dear Winchester Families,

It is once again my pleasure to present my second annual report for the Winchester School. Last year, at this time, I reported how amazed I was with the faculty and staff at the school. I expressed how fortunate we all should feel about the committed and dedicated staff we have. Well, a year later, the faculty and staff continue to impress me on a daily basis.

The faculty and staff have completed their work on developing a new mission statement, and it is ready for print. The new mission statement is as follows:

THE WINCHESTER SCHOOL is a safe and supportive place where lifelong learners and responsible citizens are cultivated. ALL members of our community will work to support, encourage and challenge each other to achieve high academic and social expectations.

This past year has brought some change to the school: Two of the most significant changes are:

- The addition of a full-time health teacher, who is now providing health curriculum to all 6, 7, and 8th grade students, and is expanding to offer school-wide health lessons.
- The addition of a part-time French teacher, providing French lessons twice a week to all 6, 7, and 8th grade students.

Also, new to the school this year, has been the addition of T.A.B. (Training Active Bystanders). This is a program of Quabbin Mediation which is run by our own trained 7th and 8th grade students. Those students teach 5th and 6th grade students ways to prevent and intervene in harmdoing. We were grateful for the collaboration with WGYB (We've Got Your Back) and support from Missy Calderwood on this program.

With financial help and coordination from WGYB, we were able to bring in NHD! (New Hampshire Dance Institute) instructor, Kristin Leach, to our school. Kristin choreographed, instructed, and led a play/dance with 176 of our students and over 25 staff members.

With financial help and cooperation from the ACCESS program, we were able to bring in a two-week program called "Look for the Good Project." Each morning, students wrote their gratitude on sticky notes to create a beautiful "Gratitude Wall" of notes which were displayed in the cafeterias. Also, during this 2-week period, students and teachers passed out orange "Kindness Cards" whenever they saw the good in someone. This helped students and staff transform their gratitude into kindness.


This year, students in grades three through eight will participate in a new statewide assessment. This version replaces the Smarter Balanced Assessment of the previous several years. The assessment takes place between March and June. The time spent testing is designed to be shorter, and the questions are selected to better match New Hampshire's goals. For the

first time, the state Science assessment will be computerized for fifth and eighth graders. Results will be available much more quickly, and we will host a parent evening to explain the results report.

The new Science assessment is designed to measure student achievement on the Next Generation Science Standards. Our school has been working with these standards for several years. We have been fortunate to have support, through our partnership with Keene State College, as we provide engaging opportunities for our students to design and build. Over the past year, four of our own teachers, Heather Pelkey, Lauren Elliot, Amanda Parker, and Megan Pouliot, have worked closely with Dr. Debbie Black from Keene State to implement a SAHE grant for Science. The grant had to be pursued by an institute of higher education (Keene State College) in partnership with a public school (Winchester). The recent grant included funding for \$5,000 of materials to create a Maker Space and additional funds for professional development for teacher training to use the resources. The second year of the grant, which has recently been approved, will focus on technology and robotics. The space and materials have been used by many classes to reach the Science standards. Our school has been contacted to provide modelling and training for pre-service teachers, as well as for other districts. We will be presenting workshops for some of these interested groups during school vacation weeks. We will also continue to expand use of the Maker Space school-wide.

This year has been characterized by new opportunities and by effective collaboration. We have provided opportunities for our students to experience new curriculum with the addition of language, health, and the Maker Space. We have collaborated with community groups like WGYB and ACCESS to provide new and exciting programs for our students to participate in as they build their character. We have collaborated with the Keene School District as we work on curricular goals, calendar alignment, and supporting the community in times of great tragedy. We have also continued our collaboration with Keene State College through our robust partnership. Schools certainly can't do it alone. We continue to be grateful for support and connections within Winchester and in surrounding communities.

Sincerely,



Mike Duprey
Principal

FINAL VERSION: FOR THE BALLOT FOR MARCH 13, 2018

STATE OF NEW HAMPSHIRE
WINCHESTER SCHOOL DISTRICT
WARRANT FOR 2018-2019

To the inhabitants of the Town of Winchester in the County of Cheshire and the State of New Hampshire, qualified to vote in school affairs:

You are hereby notified to meet at the Winchester School Gymnasium at 7:00 PM on Thursday February 8, 2018, to consider the following articles in deliberative session, pursuant to RSA 40:13, The official voting of the business of the School District as determined at the deliberative session and the election of School District Officers will be held at the Winchester Town Hall on Tuesday, March 13, 2018 with the polls open between the hours of 8:00 A.M. and 7:00 P.M.

ARTICLE ONE: To elect two (2) members to the School Board for a three (3) year term
To elect one (1) School District Treasurer for a three (3) year term

ARTICLE TWO: Shall the Winchester School District raise and appropriate as an operating budget for the 2018-19 school year, not including appropriations by special warrant articles and other appropriations voted separately, the amounts set forth on the budget posted with the warrant or as amended by vote of the first session, for the purposes set forth therein, totaling **\$11,516,566**. Should this article be defeated, the default budget shall be **\$11,860,952.**, which is the same as last year, with certain adjustments required by previous action of the Winchester School District or by law or the governing body may hold one special meeting, in accordance with RSA 40:13, X and XVI to take up the issue of a revised operating budget only?

- **The School Board does recommend this appropriation**
- **The Budget Committee does recommend this appropriation**

ARTICLE THREE: Shall the Winchester School District vote to approve the cost items included in the two year collective bargaining agreement reached between the Winchester School Board and the Winchester's Support Staff Association which calls for the following increases in salaries and benefits at the current staffing?

The estimated increase in the costs for wages and benefits (Social Security and NH Retirement System) under the collective bargaining agreement are as follows:

YEAR 2018-19

Wages	\$ 38,293
Benefits (Social Security & NH Retirement System)	<u>3,540</u>
Total	\$ <u>41,833</u>

YEAR 2019-20

Wages	\$ 40,668
Benefits (Social Security & NH Retirement System)	<u>3,289</u>
Total	\$ <u>43,957</u>

and further to raise and appropriate the sum of **\$41,833**. for the upcoming fiscal year, such sum representing the additional costs attributable to the increase in salaries and benefits required by the new agreement over those that would be paid at current staffing levels in accordance with the most recent collective bargaining agreement?

- **The School Board does recommend this appropriation**
- **The Budget Committee does recommend this appropriation**

ARTICLE FOUR: Shall the Winchester School District, if article #3 is defeated, authorize the governing body to call one special meeting, at its option, to address article #3 only? (Majority vote)

ARTICLE FIVE: Shall the Winchester School District vote to raise and appropriate up to **\$25,000** to be placed in the Special Education Expendable Trust Fund, with such amount to be funded from the June 30, 2018 unreserved fund balance available for transfer on July 1, 2018?

- **The School Board does recommend this appropriation**
- **The Budget Committee does recommend this appropriation**

ARTICLE SIX: Shall the Winchester School District vote to raise and appropriate the sum of **\$85,000** to be placed in the Building Improvements Capital Reserve Fund previously established? (Majority vote required).

- **The School Board does recommend this appropriation**
- **The Budget Committee does recommend this appropriation**

ARTICLE SEVEN: Shall the Winchester School District receive the reports of its agents, auditors, committees and officers?

ARTICLE EIGHT: Shall the Winchester School District vote to transact any other business as may lawfully come before the meeting?

Given under our hands at said Winchester, this 12 th day of February, 2018


Kevin Bazan




Valerie Cole



Benjamin Kilanski



Lindseigh Picard



Steven Thompson



FIRST VERSION: FOR THE DELIBERATIVE SESSION FEBRUARY 8, 2018

STATE OF NEW HAMPSHIRE
WINCHESTER SCHOOL DISTRICT
MARCH 13, 2018

To the inhabitants of the Town of Winchester in the County of Cheshire and the State of New Hampshire, qualified to vote in school affairs:

You are hereby notified to meet at the Winchester School Gymnasium at 7:00 PM on Thursday February 8, 2018, to consider the following articles in deliberative session, pursuant to RSA 40:13, The official voting of the business of the School District as determined at the deliberative session and the election of School District Officers will be held at the Winchester Town Hall on Tuesday, March 13, 2018 with the polls open between the hours of 8:00 A.M. and 7:00 P.M.

ARTICLE ONE: To elect two (2) members to the School Board for a three (3) year term
To elect one (1) School District Treasurer for a three (3) year term

ARTICLE TWO: Shall the Winchester School District raise and appropriate as an operating budget for the 2018-19 school year, not including appropriations by special warrant articles and other appropriations voted separately, the amounts set forth on the budget posted with the warrant or as amended by vote of the first session, for the purposes set forth therein, totaling **\$11,516,566**. Should this article be defeated, the default budget shall be **\$11,860,952**. which is the same as last year, with certain adjustments required by previous action of the Winchester School District or by law or the governing body may hold one special meeting, in accordance with RSA 40:13, X and XVI to take up the issue of a revised operating budget only?

- **The School Board does recommend this appropriation**
- **The Budget Committee does recommend this appropriation**

ARTICLE THREE: Shall the Winchester School District vote to approve the cost items included in the two year collective bargaining agreement reached between the Winchester School Board and the Winchester's Support Staff Association which calls for the following increases in salaries and benefits at the current staffing?

The estimated increase in the costs for wages and benefits (Social Security and NH Retirement System) under the collective bargaining agreement are as follows:

<u>YEAR 2018-19</u>	
Wages	\$ 38,293
Benefits (Social Security & NH Retirement System)	<u>3,540</u>
Total	\$ <u>41,833</u>

YEAR 2019-20

Wages	\$ 40,668
Benefits (Social Security & NH Retirement System)	<u>3,289</u>
Total	<u>\$ 43,957</u>

and further to raise and appropriate the sum of **\$41,833**, for the upcoming fiscal year, such sum representing the additional costs attributable to the increase in salaries and benefits required by the new agreement over those that would be paid at current staffing levels in accordance with the most recent collective bargaining agreement?

- **The School Board does recommend this appropriation**
- **The Budget Committee does recommend this appropriation**

ARTICLE FOUR: Shall the Winchester School District, if article #3 is defeated, authorize the governing body to call one special meeting, at its option, to address article #3 only? (Majority vote)

ARTICLE FIVE: Shall the Winchester School District vote to raise and appropriate up to **\$25,000** to be placed in the Special Education Expendable Trust Fund, with such amount to be funded from the June 30, 2018 unreserved fund balance available for transfer on July 1, 2018?

- **The School Board does recommend this appropriation**
- **The Budget Committee does recommend this appropriation**

ARTICLE SIX: Shall the Winchester School District vote to raise and appropriate the sum of **\$85,000** to be placed in the Building Improvements Capital Reserve Fund previously established? (Majority vote required).

- **The School Board does recommend this appropriation**
- **The Budget Committee does recommend this appropriation**

ARTICLE SEVEN: Shall the Winchester School District receive the reports of its agents, auditors, committees and officers?


ARTICLE EIGHT: Shall the Winchester School District vote to transact any other business as may lawfully come before the meeting?

Given under our hands at said Winchester, this 16 th day of January, 2018

Kevin Bazan




Valerie Cole




Benjamin Kilanski



Lindseigh Picard



Steven Thompson





2018
MS-27

School Budget Form

Winchester Local School

For School Districts which have adopted the provisions of RSA 32:14 through RSA 32:24
Appropriations and Estimates of Revenue for the Fiscal Year from:
July 1, 2018 to June 30, 2019

Form Due Date: 20 Days after the Annual Meeting

This form was posted with the warrant on: January 19, 2018

SCHOOL BUDGET COMMITTEE CERTIFICATION

Under penalties of perjury, I declare that I have examined the information contained in this form and to the best of my belief it is true, correct and complete.

Name	Position	Signature
Sherran Telford	Budget Chair	<i>Sherran Telford</i>
Bikki Bowditch	Budget Committee	<i>Bikki Bowditch</i>
Alexandra	Budget Committee	<i>Alexandra</i>
Stephen Lucie	Budget Committee	<i>Stephen Lucie</i>
Kevin Bazzan	Budget Committee	<i>Kevin Bazzan</i>

This form must be signed, scanned, and uploaded to the Municipal Tax Rate Setting Portal:
<https://www.proptax.org/>

For assistance please contact:
NH DRA Municipal and Property Division
(603) 230-5090
<http://www.revenue.nh.gov/mun-prop/>



Appropriations

Account	Purpose	Article	Expenditures Prior Year	Appropriations Current Year as Approved by DRA	School Board's Appropriations Ensuing FY (Recommended)	School Board's Appropriations Ensuing FY (Not Recommended)	Budget Committee's Appropriations Ensuing FY (Recommended)	Budget Committee's Appropriations Ensuing FY (Not Recommended)
Instruction								
1100-1199	Regular Programs	02	\$3,663,322	\$4,051,227	\$3,913,826	\$0	\$3,913,826	\$0
1200-1299	Special Programs	02	\$2,692,365	\$3,429,098	\$3,739,559	\$0	\$3,739,559	\$0
1300-1399	Vocational Programs		\$0	\$0	\$0	\$0	\$0	\$0
1400-1499	Other Programs	02	\$39,214	\$33,250	\$40,394	\$0	\$40,394	\$0
1500-1599	Non-Public Programs		\$0	\$0	\$0	\$0	\$0	\$0
1600-1699	Adult/Continuing Education Programs		\$0	\$0	\$0	\$0	\$0	\$0
1700-1799	Community/Junior College Education Programs		\$0	\$0	\$0	\$0	\$0	\$0
1800-1899	Community Service Programs		\$0	\$0	\$0	\$0	\$0	\$0
	Instruction Subtotal		\$6,384,901	\$7,513,575	\$7,693,779	\$0	\$7,693,779	\$0
Support Services								
2000-2199	Student Support Services	02	\$454,083	\$619,997	\$607,370	\$0	\$607,370	\$0
2200-2299	Instructional Staff Services	02	\$126,585	\$156,840	\$169,062	\$0	\$169,062	\$0
	Support Services Subtotal		\$580,668	\$776,837	\$776,432	\$0	\$776,432	\$0
General Administration								
0000-0000	Collective Bargaining		\$0	\$0	\$0	\$0	\$0	\$0
2310 (840)	School Board Contingency		\$0	\$0	\$0	\$0	\$0	\$0
2310-2319	Other School Board	02	\$62,534	\$53,800	\$59,000	\$0	\$59,000	\$0
	General Administration Subtotal		\$62,534	\$53,800	\$59,000	\$0	\$59,000	\$0



Appropriations

Account	Purpose	Article	Expenditures Prior Year	Appropriations Current Year as Approved by DRA	School Board's Appropriations (Recommended)	School Board's Appropriations (Not Recommended)	Budget Committee's Appropriations Ensuing FY (Recommended)	Budget Committee's Appropriations Ensuing FY (Not Recommended)
Executive Administration								
2320 (310)	SAU Management Services		\$0	\$0	\$0	\$0	\$0	\$0
2320-2399	All Other Administration	02	\$295,242	\$297,603	\$266,116	\$0	\$266,116	\$0
2400-2499	School Administration Service	02	\$195,991	\$222,835	\$259,362	\$0	\$259,362	\$0
2500-2599	Business	02	\$103,788	\$113,892	\$120,819	\$0	\$120,819	\$0
2600-2699	Plant Operations and Maintenance	02	\$577,616	\$566,250	\$589,538	\$0	\$589,538	\$0
2700-2799	Student Transportation	02	\$587,684	\$663,377	\$619,482	\$0	\$619,482	\$0
2800-2999	Support Service, Central and Other	02	\$298,180	\$224,607	\$219,785	\$0	\$219,785	\$0
	Executive Administration Subtotal		\$2,056,501	\$2,088,364	\$2,075,122	\$0	\$2,075,122	\$0
Non-Instructional Services								
3100	Food Service Operations		\$0	\$0	\$0	\$0	\$0	\$0
3200	Enterprise Operations		\$0	\$0	\$0	\$0	\$0	\$0
	Non-Instructional Services Subtotal		\$0	\$0	\$0	\$0	\$0	\$0
Facilities Acquisition and Construction								
4100	Site Acquisition		\$0	\$0	\$0	\$0	\$0	\$0
4200	Site Improvement		\$0	\$0	\$0	\$0	\$0	\$0
4300	Architectural/Engineering	02	\$0	\$1	\$1	\$0	\$1	\$0
4400	Educational Specification Development		\$0	\$0	\$0	\$0	\$0	\$0
4500	Building Acquisition/Construction	02	\$0	\$1	\$1	\$0	\$1	\$0
4600	Building Improvement Services	02	\$0	\$1	\$1	\$0	\$1	\$0
4900	Other Facilities Acquisition and Construction		\$0	\$0	\$0	\$0	\$0	\$0
	Facilities Acquisition and Construction Subtotal		\$0	\$3	\$3	\$0	\$3	\$0
Other Outlays								
5110	Debt Service - Principal	02	\$175,000	\$175,000	\$175,000	\$0	\$175,000	\$0
5120	Debt Service - Interest	02	\$50,992	\$47,182	\$37,230	\$0	\$37,230	\$0
	Other Outlays Subtotal		\$225,992	\$222,182	\$212,230	\$0	\$212,230	\$0



Appropriations

Account	Purpose	Article	Expenditures Prior Year	Appropriations Current Year as Approved by DRA	School Board's Appropriations Ensuing FY (Recommended)	School Board's Appropriations Ensuing FY (Not Recommended)	Budget Committee's Appropriations Ensuing FY (Recommended)	Budget Committee's Appropriations Ensuing FY (Not Recommended)
Fund Transfers								
5220-5221	To Food Service	02	\$225,000	\$200,000	\$200,000	\$0	\$200,000	\$0
5222-5229	To Other Special Revenue	02	\$600,000	\$690,000	\$500,000	\$0	\$500,000	\$0
5230-5239	To Capital Projects		\$0	\$0	\$0	\$0	\$0	\$0
5254	To Agency Funds		\$0	\$0	\$0	\$0	\$0	\$0
5300-5399	Intergovernmental Agency Allocation		\$0	\$0	\$0	\$0	\$0	\$0
9990	Supplemental Appropriation		\$0	\$0	\$0	\$0	\$0	\$0
9992	Deficit Appropriation		\$0	\$0	\$0	\$0	\$0	\$0
	Fund Transfers Subtotal		\$825,000	\$890,000	\$700,000	\$0	\$700,000	\$0
Total Operating Budget Appropriations			\$10,147,535	\$11,544,561	\$11,516,566	\$0	\$11,516,566	\$0



Special Warrant Articles

Account	Purpose	Article	Expenditures Prior Year	Appropriations Current Year as Approved by DRA	School Board's Appropriations Ensuing FY (Recommended)	School Board's Appropriations Ensuing FY (Not Recommended)	Budget Committee's Appropriations Ensuing FY (Recommended)	Budget Committee's Appropriations Ensuing FY (Not Recommended)	
5251	To Capital Reserve Fund		\$0	\$0	\$0	\$0	\$0	\$0	
5252	To Expendable Trust Fund		\$0	\$0	\$0	\$0	\$0	\$0	
5253	To Non-Expendable Trust Fund		\$0	\$0	\$0	\$0	\$0	\$0	
5251	To Capital Reserve Fund	06	\$0	\$0	\$85,000	\$0	\$85,000	\$0	
Purpose: Add funds to the Building Improvement Capital Rese									
5252	To Expendable Trusts/Fiduciary Funds	05	\$0	\$0	\$25,000	\$0	\$25,000	\$0	
Purpose: Special Education Reserve Fund									
Total Proposed Special Articles					\$0	\$110,000	\$0	\$110,000	\$0



Individual Warrant Articles

Account	Purpose	Article	Expenditures Prior Year	Appropriations Current Year as Approved by DPA	School Board's Appropriations Ensuing FY (Recommended)	School Board's Appropriations Ensuing FY (Not Recommended)	Budget Committee's Appropriations Ensuing FY (Recommended)	Budget Committee's Appropriations Ensuing FY (Not Recommended)
0000-0000	Collective Bargaining	03	\$0	\$84,274	\$41,833	\$0	\$41,833	\$0
<i>Purpose: Support Staff Collective Bargaining Agreement</i>								
Total Proposed Individual Articles			\$0	\$84,274	\$41,833	\$0	\$41,833	\$0



Revenues

Account	Source	Article	Revised Revenues Current Year	School Board's Estimated Revenues	Budget Committee's Estimated Revenues
Local Sources					
1300-1349	Tuition		\$0	\$0	\$0
1400-1449	Transportation Fees		\$0	\$0	\$0
1500-1599	Earnings on Investments		\$0	\$0	\$0
1600-1699	Food Service Sales		\$0	\$0	\$0
1700-1799	Student Activities		\$0	\$0	\$0
1800-1899	Community Service Activities		\$0	\$0	\$0
1900-1999	Other Local Sources	02	\$64,320	\$67,050	\$67,050
Local Sources Subtotal			\$64,320	\$67,050	\$67,050
State Sources					
3210	School Building Aid	02	\$61,928	\$61,928	\$61,928
3215	Kindergarten Building Aid		\$0	\$0	\$0
3220	Kindergarten Aid	02	\$0	\$45,000	\$45,000
3230	Catastrophic Aid	02	\$5,391	\$5,000	\$5,000
3240-3249	Vocational Aid		\$0	\$0	\$0
3250	Adult Education		\$0	\$0	\$0
3260	Child Nutrition		\$0	\$0	\$0
3270	Driver Education		\$0	\$0	\$0
3290-3299	Other State Sources		\$0	\$0	\$0
State Sources Subtotal			\$67,319	\$111,928	\$111,928



New Hampshire
Department of
Revenue Administration

2018
MS-27

Revenues

Account	Source	Article	Revised Revenues Current Year	School Board's Estimated Revenues	Budget Committee's Estimated Revenues
Federal Sources					
4100-4539	Federal Program Grants	02	\$690,000	\$500,000	\$500,000
4540	Vocational Education		\$0	\$0	\$0
4550	Adult Education		\$0	\$0	\$0
4560	Child Nutrition	02	\$200,000	\$200,000	\$200,000
4570	Disabilities Programs		\$0	\$0	\$0
4580	Medicaid Distribution	02	\$120,000	\$125,000	\$125,000
4590-4999	Other Federal Sources (non-4810)	02	\$0	\$10,000	\$10,000
4810	Federal Forest Reserve		\$0	\$0	\$0
Federal Sources Subtotal			\$1,010,000	\$835,000	\$835,000
Other Financing Sources					
5110-5139	Sale of Bonds or Notes		\$0	\$0	\$0
5140	Reimbursement Anticipation Notes		\$0	\$0	\$0
5221	Transfer from Food Service Special Revenue Fund		\$0	\$0	\$0
5222	Transfer from Other Special Revenue Funds		\$0	\$0	\$0
5230	Transfer from Capital Project Funds		\$0	\$0	\$0
5251	Transfer from Capital Reserve Funds		\$0	\$0	\$0
5252	Transfer from Expendable Trust Funds		\$0	\$0	\$0
5253	Transfer from Non-Expendable Trust Funds		\$0	\$0	\$0
5300-5699	Other Financing Sources		\$0	\$0	\$0
9997	Supplemental Appropriation (Contra)		\$0	\$0	\$0
9998	Amount Voted from Fund Balance	05	\$0	\$25,000	\$25,000
9999	Fund Balance to Reduce Taxes		\$0	\$0	\$0
Other Financing Sources Subtotal			\$0	\$25,000	\$25,000
Total Estimated Revenues and Credits			\$1,141,639	\$1,038,978	\$1,038,978



Budget Summary

Item	Current Year	School Board Ensuing FY (Recommended)	Budget Committee Ensuing FY (Recommended)
Operating Budget Appropriations	\$11,270,287	\$11,516,566	\$11,516,566
Special Warrant Articles	\$109,000	\$110,000	\$110,000
Individual Warrant Articles	\$84,274	\$41,833	\$41,833
Total Appropriations	\$11,463,561	\$11,668,399	\$11,668,399
Less Amount of Estimated Revenues & Credits	\$1,147,639	\$1,038,978	\$1,038,978
Less Amount of State Education Tax/Grant		\$4,549,553	\$4,549,553
Estimated Amount of Taxes to be Raised		\$6,079,868	\$6,079,868



Supplemental Schedule

1. Total Recommended by Budget Committee	\$11,668,399
Less Exclusions:	
2. Principal: Long-Term Bonds & Notes	\$175,000
3. Interest: Long-Term Bonds & Notes	\$37,230
4. Capital outlays funded from Long-Term Bonds & Notes	\$0
5. Mandatory Assessments	\$0
6. Total Exclusions (<i>Sum of Lines 2 through 5 above</i>)	\$212,230
7. Amount Recommended, Less Exclusions (Line 1 less Line 6)	\$11,456,169
8. 10% of Amount Recommended, Less Exclusions (<i>Line 7 x 10%</i>)	\$1,145,617
Collective Bargaining Cost Items:	
9. Recommended Cost Items (Prior to Meeting)	\$41,833
10. Voted Cost Items (Voted at Meeting)	\$0
11. Amount voted over recommended amount (Difference of Lines 9 and 10)	\$0
12. Bond Override (RSA 32:18-a), Amount Voted	\$0
Maximum Allowable Appropriations Voted at Meeting:	\$12,814,016
(<i>Line 1 + Line 8 + Line 11 + Line 12</i>)	



Default Budget of the School District

Winchester Local School

For the period beginning July 1, 2018 and ending June 30, 2019

RSA 40:13, IX (b) "Default budget" as used in this subdivision means the amount of the same appropriations as contained in the operating budget authorized for the previous year, reduced and increased, as the case may be, by debt service, contracts, and other obligations previously incurred or mandated by law, and reduced by one-time expenditures contained in the operating budget. For the purposes of this paragraph, one-time expenditures shall be appropriations not likely to recur in the succeeding budget, as determined by the governing body, unless the provisions of RSA 40:14-b are adopted, of the local political subdivision.

This form was posted with the warrant on: January 19, 2018

SCHOOL BOARD OR BUDGET COMMITTEE CERTIFICATION

Under penalties of perjury, I declare that I have examined the information contained in this form and to the best of my belief it is true, correct and complete.

Name	Position	Signature
Valerie S. Cole	School board	
Steven Thompson	School Board	
Kevin Bazen	School Board	
Lynneugh Picard	School Board	

This form must be signed, scanned, and uploaded to the Municipal Tax Rate Setting Portal: <https://www.proptax.org/>

For assistance please contact:
NH DRA Municipal and Property Division
(603) 230-5090
<http://www.revenue.nh.gov/mun-prop/>



**New Hampshire
Department of
Revenue Administration**

**2018
MS-DSB**

Appropriations

Account	Purpose	Prior Year Adopted Budget	Reductions or Increases	One-Time Appropriations	Default Budget
Instruction					
1100-1199	Regular Programs	\$4,051,227	\$100,701	\$0	\$4,151,928
1200-1299	Special Programs	\$3,429,098	\$370,792	\$0	\$3,799,890
1300-1399	Vocational Programs	\$0	\$0	\$0	\$0
1400-1499	Other Programs	\$33,250	\$21,746	\$0	\$54,996
1500-1599	Non-Public Programs	\$0	\$0	\$0	\$0
1600-1699	Adult/Continuing Education Programs	\$0	\$0	\$0	\$0
1700-1799	Community/Junior College Education Programs	\$0	\$0	\$0	\$0
1800-1899	Community Service Programs	\$0	\$0	\$0	\$0
	Instruction Subtotal	\$7,513,575	\$493,239	\$0	\$8,008,814
Support Services					
2000-2199	Student Support Services	\$619,997	(\$43,031)	\$0	\$576,966
2200-2299	Instructional Staff Services	\$156,640	\$17,357	\$0	\$173,997
	Support Services Subtotal	\$776,637	(\$25,674)	\$0	\$750,963
General Administration					
0000-0000	Collective Bargaining	\$0	\$0	\$0	\$0
2310 (840)	School Board Contingency	\$0	\$0	\$0	\$0
2310-2319	Other School Board	\$53,800	\$5,000	\$0	\$58,800
	General Administration Subtotal	\$53,800	\$5,000	\$0	\$58,800
Executive Administration					
2320 (310)	SAU Management Services	\$0	\$0	\$0	\$0
2320-2399	All Other Administration	\$297,603	(\$25,379)	\$0	\$272,224
2400-2499	School Administration Service	\$222,635	\$36,801	\$0	\$259,436
2500-2599	Business	\$113,892	\$2,553	\$0	\$116,445
2600-2699	Plant Operations and Maintenance	\$566,250	\$18,425	\$0	\$584,675
2700-2799	Student Transportation	\$663,377	(\$5)	\$0	\$663,372
2800-2999	Support Service, Central and Other	\$224,607	\$11,383	\$0	\$235,990
	Executive Administration Subtotal	\$2,088,364	\$43,778	\$0	\$2,132,142
Non-Instructional Services					
3100	Food Service Operations	\$0	\$0	\$0	\$0
3200	Enterprise Operations	\$0	\$0	\$0	\$0
	Non-Instructional Services Subtotal	\$0	\$0	\$0	\$0



**2018
MS-DSB**

Appropriations

Account	Purpose	Prior Year Adopted Budget	Reductions or Increases	One-Time Appropriations	Default Budget
Facilities Acquisition and Construction					
4100	Site Acquisition	\$0	\$0	\$0	\$0
4200	Site Improvement	\$0	\$0	\$0	\$0
4300	Architectural/Engineering	\$1	\$0	\$0	\$1
4400	Educational Specification Development	\$0	\$0	\$0	\$0
4500	Building Acquisition/Construction	\$1	\$0	\$0	\$1
4600	Building Improvement Services	\$1	\$0	\$0	\$1
4900	Other Facilities Acquisition and Construction	\$0	\$0	\$0	\$0
	Facilities Acquisition and Construction Subtotal	\$3	\$0	\$0	\$3
Other Outlays					
5110	Debt Service - Principal	\$175,000	\$0	\$0	\$175,000
5120	Debt Service - Interest	\$47,182	(\$9,952)	\$0	\$37,230
	Other Outlays Subtotal	\$222,182	(\$9,952)	\$0	\$212,230
Fund Transfers					
5220-5221	To Food Service	\$200,000	\$0	\$0	\$200,000
5222-5229	To Other Special Revenue	\$690,000	(\$190,000)	\$0	\$500,000
5230-5239	To Capital Projects	\$0	\$0	\$0	\$0
5251	To Capital Reserve Fund	\$0	\$0	\$0	\$0
5252	To Expendable Trusts/Fiduciary Funds	\$0	\$0	\$0	\$0
5253	To Non-Expendable Trust Funds	\$0	\$0	\$0	\$0
5254	To Agency Funds	\$0	\$0	\$0	\$0
5300-5399	Intergovernmental Agency Allocation	\$0	\$0	\$0	\$0
9990	Supplemental Appropriation	\$0	\$0	\$0	\$0
9992	Deficit Appropriation	\$0	\$0	\$0	\$0
	Fund Transfers Subtotal	\$890,000	(\$190,000)	\$0	\$700,000
	Total Operating Budget Appropriations	\$11,544,561	\$316,391	\$0	\$11,860,952



Reasons for Reductions/Increases & One-Time Appropriations

Account	Explanation
2320-2389	Part Time Superintendent
5120	Per Bond Schedule
2200-2299	Collective Bargaining
2310-2319	Legal Costs
2600-2699	Increased energy costs
1100-1199	Collective Bargaining
2400-2499	Salary increase /reallocate position
1200-1299	Collective Bargaining
2000-2199	Adjustment Counselor
2800-2999	Telephone and internet
5222-5229	Title I funding

OCTOBER 1ST STUDENT COUNTS

GRADE	2011-12	2012-13	2013-14	2014-15	2015-16	2016-17	2017-2018
Winchester School							
Pre-School	31	24	26	18	22	42	41
Kindergarten	61	68	60	50	40	43	42
First	55	62	60	55	48	41	41
Second	38	52	57	49	60	38	39
Third	51	33	43	50	46	44	45
Fourth	47	57	33	39	52	54	54
Fifth	60	44	53	33	34	44	44
Sixth	45	56	45	49	34	53	54
Seventh	53	44	51	45	52	35	35
Eighth	39	50	41	43	40	39	39
Total Winchester	480	490	469	431	428	433	434
Keene High School							
Ninth	45	35	52	45	60	48	51
Tenth	37	50	39	55	50	35	38
Eleventh	59	40	44	33	48	40	40
Twelfth	42	54	45	39	32	38	44
Total High School	183	179	180	172	190	161	173
Total Enrollment	663	669	649	603	618	594	607

**WINCHESTER SCHOOL BOARD
DELIBERATIVE SESSION
FEBRUARY 10, 2017
WINCHESTER GYMNASIUM**

Board Members Present: Kevin Bazan, Lindseigh Picard, Trevor Croteau, Steven Thompson, Heather Griffus
Administration Present: Jim Lewis, Mike Duprey, Val Carey, Elisha Jackson
Moderator: Henry Parkhurst
School Board Attorney: William Phillips

The Moderator called the meeting to order at 7:00 pm.

Kim Gordon advised several voters were requesting paper ballots for each vote.

Attorney Phillips advised paper ballots are proper. Therefore they will be used for each vote.

The Attorney advised because Winchester is a SB2 Town they don't vote on Articles. The request would be granted to the extent of the Motions, but there is no vote.

The Moderator reviewed the rules of the meeting with the group.

The Moderator read Article One and announced the candidates for School Board.

ARTICLE ONE: To elect two (2) members to the School Board for a three (3) year term
To elect one (1) member to the School Board for a one (1) year term
To elect one (1) School District Moderator for a two (2) year term

ARTICLE TWO: Shall the Winchester School District raise and appropriate as an operating budget for the 2017-18 school year, not including appropriations by special warrant articles and other appropriations voted separately, the amounts set forth on the budget posted with the warrant or as amended by vote of the first session, for the purposes set forth therein, totaling **\$11,551,287**. Should this article be defeated, the default budget shall be **\$11,274,408.**, which is the same as last year, with certain adjustments required by previous action of the Winchester School District or by law or the governing body may hold one special meeting, in accordance with RSA 40:13, X and XVI to take up the issue of a revised operating budget only?

- The School Board does recommend this appropriation
- The Budget Committee does recommend this appropriation

Bill McGrath MOVED to amend the Operating Budget to \$10,956,291.65; SECONDED by: Gus Ruth

Lindseigh Picard advised she wanted to make a Motion but the Moderator advised there was already one on the floor.

Kevin Bazan believes that is this year's budget number. The district has many prices going up this year that are included in the Default Budget, which is approximately \$300,000 more than your number. Any ideas where it would come from?

The Moderator advised that should be done at the School Board meetings.

B. McGrath spoke to his Amendment. He doesn't believe the School Board is following its own policy.

The Moderator advised there would be none of that. Stick to the issues.

B. McGrath advised they can have 25-30 students per classroom, but some have 10 or 14 students. Feels they can consolidate classrooms. The School Board returned \$789,000 from last year that they didn't need and didn't use. Feels if they take a closer look at line items they could find places to cut.

Ken Cole had a question regarding the paper ballot; would they vote on the Amendment and then on paper ballot?

Attorney Phillips explained the request was that all votes be done by secret ballot, but really the only vote is on the Amendments.

Mickey Picard advised the School Board gave money back and she understands why, but doesn't think everyone does. She would like the Board to explain and what the reduction would do.

Kevin Bazan explained the majority of the return was from out-of-district placements. When they make up the budget, they need to include all students that are part of our district. We had a lot of students that didn't end up going to out-of-district placements. Also, heating costs were down; it was a mild Winter.

Mickey Picard asked what effect the reduction in the budget would have on the school, costs and most importantly, students.

Kevin Bazan explained the reduction in staff means larger class sizes. Last year it was new that we had two Fourth Grade classes with 23 and 24 students. Classrooms were not built for 25-30 kids plus paras and aids; it is not a very good learning environment.

Lindseigh Picard explained they have little control over transportation and tuitions. Need to be sure our kids are prepared to be in the right place to move on.

Roberta Frasier advised she is on the Budget Committee. Didn't the \$400,000 come from uncollected Grants from past years?

Kevin Bazan explained the Grants you are referring to were from past years and he would say there was \$220,000.

Roberta Frasier asked how many positions are in the budget.

Kevin Bazan explained the proposed budget number includes five positions. They are in need of a Sixth Grade Teacher; currently have two teachers for 54 students. Desperately need and at the State level have said, have to have a Health Teacher. There is also a part-time Foreign Language Teacher as we have none now. Students at Keene High School are way ahead of our students because other schools already have two to three years of a foreign language when they get to high school. Also an Adjustment Counselor, who would work very closely with families and students and a Tech Director.

Roberta Frasier believes the Foreign Language and especially the Health Teacher and Classroom Teacher are needed. Would love an Adjustment Counselor, but wouldn't necessarily agree with that now. Explained in Mr. McGrath's Motion these three positions wouldn't stay. He is looking at reducing \$300,000 from the budget already which includes contracts.

Roberta Frasier asked what Lindsey Picard's Motion would have been?

Lindseigh Picard advised the number as written.

Roberta Frasier asked Lindseigh Picard to explain what the Board wants and why they want it.

Lindseigh Picard advised the number the Board is looking to reduce to is \$11,381,287; that would be removing the Tech Director and a line from Transportation for the bus the Board proposed purchasing.

Kevin Bazan explained they have all of these fixed costs we need to adjust each year. Right now they are spending over \$600,000 in transportation only. We would like to begin to venture into our own transportation. We would go with a small bus for trips, sports, etc.

Roberta Frasier advised she is in support of the three positions. Asked that when people vote, to keep that in mind. Feels it is very important.

Andrew Wallace asked about transportation costs. Advised last year the line was \$627,000 and \$589,000 was spent; now asking for \$713,000. Why asking for additional money in that line?

Kevin Bazan was not sure it is as high as Andrew Wallace was quoting.

Andrew Wallace reviewed the amounts.

Kevin Bazan explained we are going with the number of Special Ed students we have now. Need to plan for the students we have now. We are required to provide transportation for those students. He advised we don't have a contract for transportation so they rolled the line up by three percent.

Bonnie LaValle asked what the impact of this budget will have on the tax rate.

Kevin Bazan explained the difference is quite significant due to the decrease in revenues; losing \$250,000 to \$350,000, from the State. Bill McGrath's Motion will increase the tax rate by \$1.00 and the Board's Motion would increase it by \$3.00.

Jim Wallace advised the State is now at 18.9% and we are at 30% for cost of Special Ed; we are in a tough demographic town. Only 15% of students are proficient or partially proficient. Scores are low in Smarter Balance, have done poorly in the State. Continuing to tax taxpayers; enrollment is down, tax rate continues to grow. Feels it is tough for people to move into the town. To encourage people to come into town, we can't be ranked 209 out of 234 in the State.

Kevin Bazan advised there has been a lot of discussion about the tax rate. The number you see before you was passed by the Budget Committee. We need to educate children. The number is not going down. We can't pick and choose who to focus on. Smarter Balance results have only been out one year; haven't received results from year two. Asking a lot when you say change the way we educate kids. Advised there are perimeters they need to work within.

Keith Nordberg advised his daughter is in Eighth Grade in a class of 25 students. Explained that doesn't work well. Kids are not learning as well as they should. Teachers are constantly dealing with behavior issues. Feels if parents deal with behavior problems, we may be able to get the test scores up.

Jim Wallace realizes there are costs, but his point is we can only get so much before people leave town. We all know it's expensive, but we are saying we can't afford it anymore.

Barbara Depew has taught in Winchester for seven years. Class size makes a huge difference. She doesn't feel 25 to over 30 people in a classroom is conducive to good learning. She feels it takes away from the learning environment. Feels the school is doing the best they can. Cutting the budget won't help and it won't help the individual needs of students.

Bill McGrath advised when he was in school there were 28-32 students in a class. Doesn't see where it hurt him. Feels respect comes from training at home, not just at school. Feels it is the students, school and a big part is the parents.

Lindsigh Picard advised Bill McGrath went to school in a much different time when there may have been one parent who stayed home. Technology, etc. was different. It has been proven that those numbers are not fine now.

Chris Thompson has been coming to meetings for almost 30 years. He feels a kneejerk reaction is to backhand the issue and think it will work out, but it won't. Believes things in moderation work out well. Reminded the public that the Board returned money and they could have spent it. He encourages voters to vote against the Amendment. He begs the School Board to look at ways to raise money. We still have a third floor not used; could be tuitioning in students, Grant writing, not done as it should be. He will support the Board's recommendation.

Steve Hammond asked the Board to speak to the staffing numbers. He thinks it is a little misleading. Could we possibly consolidate class sizes to 20-22 kids? Explained he has rental properties and sees kids with not enough food, not good supervision, etc. Feels possibly they should cut on staffing and come up with something more sustainable.

Kevin Bazan – It is a lot of staff; there are a lot of students with IEP's, some student teachers. It comes to how many students can be in a class. We tried it in Fourth Grade last year; not a good learning environment for kids. When students don't have the attention they need, it shows in their test scores.

Steve Hammond wondered how it worked when he went to school. He requested the number of staff at the school.

J. Lewis advised 125 including Maintenance, Paras, etc.

Kevin Bazan advised some of Steve Hammond's comments are based on curriculum. It is not necessarily up to the School Board to decide curriculum. They are meeting the guidelines the best they can.

Steve Hammond – Is there a possibility to compromise on some of these things so the people in his rental properties don't have to leave. He is afraid they are jeopardizing things outside of the school. He hopes they can meet in the middle somewhere.

Kevin Bazan – No, the Town of Winchester can't afford to have the reputation of having 25-30 kids in classrooms. New families, if they find out the size, will go right past Winchester. Need to fill vacant homes here with young professionals, young families. We keep nickel and dime everything. The Board is asking people to make an investment in our children's educations.

Lindseigh Picard explained there are 42 students in Kindergarten. Should we put 22 or 30 First Graders in a classroom? How conducive is that to learning?

Louie Hodgman feels they can't cut teachers, need teachers. Things have changed so drastically; can't handle kids. Feels they can't cut there. If anything, they need more help.

Mickey Picard advised things are different; didn't have the behavioral problems or be afraid to go home when she went to school. People need to accept that. She feels they should take money away from the water or sewer bill, not her Grandchildren's education. Educate the kids; stop looking back.

Amanda Nordberg advised with regard to Mr. McGrath's Amendment, 25-30 students is not the guideline; that is the absolute limit. That is what you don't want.

John Griffus advised sixty years ago there weren't detectives like him because they have six year olds meeting people on line. Need to remember there is a lot more going on. Before you say \$700,000 is easy to make up, remember things are not the same.

Nicole Pelkey – If this Motion is voted down, will the School Board propose the new number they had mentioned earlier?
Kevin Bazan -- Yes.

Ken Cole asked about debt service at \$175,000 this year; for how long?
Kevin Bazan advised eight more years.

Jim Wallace advised according to the DOE there is an 11.9 teacher to student ratio. We are at less than that. How many classrooms have one teacher and no aide? We are below the State average in teacher to student ratio. Feels the school is exaggerating the 25-30 number.

Pam Soulia advised they didn't mainstream students a lot in the past as they are now. Need paras, need aids in classrooms. Have to remember children with IEPs, etc. need the assistance of a one-to-one aid.

Rikki Bolewski asked about the Grant; is it for an Adjustment Counselor?

J. Lewis explained the Grant he was involved in was very different; specific for specific families. The Adjustment Counselor would be at the School.

The Moderator asked would it be a Behavioral Modification position.
J. Lewis advised loosely translated.

Neil Stetson asked for clarification between a Guidance Counselor, Social Worker and Adjustment Counselor they are looking to hire. What is the difference?

Mike Duprey explained the Adjustment Counselor is much like a Social Worker but the percentage of students at this school come with many challenges and needs. Having one Social Worker and one Guidance Counselor goes way beyond their daily abilities. Advised they could use five more Counselors. The Adjustment Counselor will work hand-in-hand with other Counselors, himself and outside agencies. A Guidance Counselor is more about scheduling and some individual counseling with students.

Gus Ruth MOVED the Question.

VOTE on Amendment to Article Two by Paper Ballot; 37 – Yes, 60 – No, MOTION FAILED.

Roberta Frasier MOVED to amend Article Two to be in the amount of \$11,270,287; SECONDED by: Ben Kilanski

Roberta Frasier spoke to the Amendment. Explained she removed the Tech Director, Adjustment Counselor and \$50,000 for the bus. She feels everything needs to be done in moderation. Next year the Board could come back and ask for the Adjustment Counselor. She does not think that is the way to go this year.

Kevin Bazan explained he has heard significant pleas and conversations about an Adjustment Counselor. That is why the students have discipline problems; we don't have contact with troubled families. We have our fair share of troubled families. Need more positions like this to make things better for students.

Ben Kilanski asked for clarification from the Attorney. If the Default Budget passes, does that mean none of these new positions could be created?

Attorney Phillips advised that is incorrect; they could be as long as the lines are funded. It is up to the School Board to fund the lines.

Attorney Phillips explained what was raised and appropriated last year transfers to this year plus the required adjustments. As long as you appropriate it, the Board can fund it.

Todd Kilanski doesn't think it is just up to the school to help families. Feels they need to direct families toward help.

Lindseigh Picard responded to Ben Kilanski's question and advised there are certain things the Default wouldn't cover, i.e., the Architect. They would need to wait an extra year to put it on.

Lindseigh Picard responded to Todd Kilanski and advised she agrees families can reach out to other resources, but the behavior has an impact on other students. We have a responsibility to them.

Ben Kilanski advised Roberta Frasier's Motion is \$4,000 below the Default Budget. He is afraid if the Budget amount was above the Default Budget that the Default will pass and we can't do things like the Architect.

Gus Ruth MOVED the Question.

VOTE on Amendment to Article Two by Paper Ballot; 63 - Yes -- 31 -- No; MOTION PASSED.

Roberta Frasier MOVED to restrict reconsideration of the Amendment; SECONDED by: Stephen Fucille, MOTION PASSED by Voice Vote.

A citizen asked for point of order. Do they need to vote on the Warrant Article?

Attorney Phillips advised there is no vote on the Article tonight. The vote was simply to restrict reconsideration on the vote until 3/14/17.

ARTICLE THREE: Shall the Winchester School District vote to approve the cost items included in the two year collective bargaining agreement reached between the Winchester School Board and the Winchester's Teacher Association which calls for the following increases in salaries and benefits at the current staffing?

The estimated increase in the costs for wages and benefits (Social Security and NH Retirement System) under the collective bargaining agreement are as follows:

YEAR 2017-18

Wages	\$ 73,915
Benefits (Social Security & NH Retirement System)	<u>10,359</u>
Total	\$ 84,274

YEAR 2018-19

Wages	\$ 79,080
Benefits (Social Security & NH Retirement System)	<u>8,651</u>
Total	\$ 87,731

and further to raise and appropriate the sum of \$ 84,274. for the upcoming fiscal year, such sum representing the additional costs attributable to the increase in salaries and benefits required by the new agreement over those that would be paid at current staffing levels in accordance with the most recent collective bargaining agreement?

The School Board does recommend this appropriation

The Budget Committee does recommend this appropriation

Kevin Bazan MOVED to put Article Three on the ballot as printed; SECONDED by: Lindseigh Picard,

Kevin Bazan explained the Winchester School Board and the Winchester Teachers' Association worked together and worked out a fair contract for citizens and teachers. The Winchester Teachers' Association is now paying a little more toward their insurance and two days have been added to the next school calendar and three days the next year.

A citizen asked for the percentage increase.

Kevin Bazan explained the salary structure we have includes steps, which is years of experience and lanes which is how much education teachers have, i.e., a BA, Masters, etc.

A citizen asked it is not a specific percentage over each year?

Kevin Bazan explained the percentage and step varies by the teacher; comes to about a 3.2% increase.

Jim Tetreault, School District Clerk, advised the Moderator that the voters requested a paper ballot on Articles One through Seven.

Kim Gordon requested to amend the paper ballot request.

The Attorney advised at least three of the seven requesters would have to rescind their request.

Kim Gordon advised five said they wanted to rescind it.

Jim Tetreault advised he was satisfied with that and the group could vote by voice vote.

Ray Montgomery is confused.

The Moderator explained he was asking if we want Article Three to go to the Ballot on March 14th.

Ray Montgomery -- Why didn't we vote on Article Two to send to the ballot?

Attorney Phillips explained it is a mix of two processes. As a SB2 Town, the Moderator can declare that the Article goes to the ballot. In this case, printed as written, so that's what the public would vote on.

Article Two had discussion and a vote on the Amendment and the Moderator declared it to go to the ballot.

The Moderator advised if he didn't say he declared it to go to the ballot, he apologizes.

Jim Tetreault advised the amended amount voted on is what is being moved to the ballot.

Gus Ruth – Were salaries based on teachers onboard now or who would be?

Kevin Bazan advised at the current staffing levels.

Vote on Article Three as printed; MOTION PASSED by Voice Vote.

Kevin Bazan MOVED to restrict reconsideration of Article Three; SECONDED by: Lindseigh Picard, MOTION PASSED by Voice Vote.

ARTICLE FOUR: Shall the Winchester School District, if article #3 is defeated, authorize the governing body to call one special meeting, at its option, to address article #3 only? (Majority vote)

Kevin Bazan MOVED to put Article Four on the ballot as printed; SECONDED by: Gus Ruth, MOTION PASSED by Voice Vote.

ARTICLE FIVE: Shall the Winchester School District vote to raise and appropriate up to **\$25,000** to be placed in the Special Education Expendable Trust Fund, with such amount to be funded from the June 30, 2017 unreserved fund balance available for transfer on July 1, 2017?

- The School Board does recommend this appropriation.
- The Budget Committee does recommend this appropriation.

Kevin Bazan MOVED to put Article Five on the ballot as printed; SECONDED by: Ben Kilanski, MOTION PASSED by Voice Vote.

ARTICLE SIX: To see if the Winchester School District will vote to authorize, indefinitely until rescinded, to retain year-end unassigned general funds in an amount not to exceed, in any fiscal year, 2.5 percent of the current fiscal year's net assessment, in accordance with RSA 198:4-b, II. Such fund balance retained may only be used to reduce the tax rate or for emergencies to be approved by the Department of Education under RSA 32:11.

- The School Board does recommend this article.

Lindseigh Picard MOVED to move Article Six to the ballot as printed; SECONDED by: Kevin Bazan, MOTION PASSED by Voice Vote.

Kevin Bazan MOVED to restrict reconsideration of Articles Five and Six; SECONDED by: Lindseigh Picard, MOTION PASSED by Voice Vote.

ARTICLE SEVEN: Shall the Winchester School District vote to raise and appropriate the sum of **\$85,000** to be placed in the Building Improvements Capital Reserve Fund previously established? (Majority vote required)

- The School Board does recommend this appropriation
- The Budget Committee does not recommend this appropriation

Kevin Bazan MOVED to put Article Seven on the ballot as printed; SECONDED by: Lindseigh Picard,

Chris Thompson – Lindseigh Picard had said this is the money you need to fund a project or you can't do it until 18 months later?

Lindseigh Picard explained not necessarily. The Capital Reserve Fund is where the \$85,000 is going for major plans.

Andrew Wallace asked why the Budget Committee did not recommend the Article.

Stephen Fucille is on the Budget Committee. He advised it was the dollar amount they didn't agree with. The Budget Committee thought they could use the same amount as last year.

Andrew Wallace - How much was last year's amount?

Lindseigh Picard - \$50,000.

Andrew Wallace asked how much is in the Capital Reserve.

Kevin Bazan advised \$246,478.22 and they have spent a good portion of that. If the \$85,000 doesn't go through, they will have \$102,000 in that fund.

Andrew Wallace MOVED to amend Article Seven from \$85,000 to \$50,000; SECONDED by: Brandon Day,

Andrew Wallace asked if the amount was \$50,000, would the Budget Committee approve it.

The Moderator advised one person can't speak for the Budget Committee.

Gus Ruth advised the Budget Committee could meet and change the recommendation if they choose to.

Kevin Bazan advised we are sitting in a rapidly aging facility. Many things need to be done. He explained with \$85,000 it would give them about \$200,000 which is what we should have.

Kevin Bazan explained one of the major things that will need to be done is the boiler on the Elementary side. Also, have been told the stage and bleachers are completely out-of-code.

Gus Ruth - Are you considering the possibility of the Budget Committee changing their recommendation at \$50,000 rather than \$85,000?

Kevin Bazan - This was an Article considered after the budget number; thinks that is why the Budget Committee didn't recommend it.

Barry Montgomery asked would \$85,000 facilitate repairs on the third floor. Would that hinder repairs in the building?

Kevin Bazan advised it is possible they might be able to do a couple of things on the third floor with the monies from the Capital Reserve fund.

Bill McGrath feels cutting \$35,000 out of this Motion delays \$200,000 that you feel the amount should be. Advised he is in favor of it.

Lindseigh Picard advised issues in the building include safety, energy, general electric and plumbing, masonry work, HVAC and there are serious issues with the Elementary side bathrooms. They are also looking at making the facility a compliant place for people to meet.

VOTE on Amendment to Article Seven to \$50,000 by Standing Vote, 16 - yes, 39 - no, MOTION FAILED.

Gus Ruth - Considering that the Budget Committee recommended not to approve this Article, would you consider changing the amount to \$84,000 and then the Budget Committee could vote to change the recommendation?

Elisha Jackson - When is the ballot going to the printer and is there time for the Budget Committee to meet?

Jim Tetreault advised they can get the ballot to the printer by Tuesday morning.

Elisha Jackson asked if a 48 hour notice is required to post a Budget Committee meeting.

Robert Frasier advised 24 hours.

Roberta Frasier advised they don't have time to have the meeting posted and have a meeting as it is supposed to be posted. Don't have time to change the Budget Committee recommendation.

The Attorney advised the deadline for the Deliberative Session, we're at it. They built in enough time for the School Board and Budget Committee to meet to make changes. They could post it today and the meeting could be on Monday. We would meet the requirement. Saturday we would meet the requirement. There is nothing that says the Budget Committee needs to meet to vote on the recommendation. It is up to them.

Ken Cole – If I thought this would cause too much complexity to voters, would I vote no?

The Moderator advised if the voters vote yes, it is going to the printer at \$84,000 and if they vote no, it goes to the printer as is.

Vote on Amendment to Article Seven to \$84,000; The Moderator declared the MOTION PASSED by Voice vote.

A citizen asked what the School Board wants.

Kevin Bazan explained there is an opportunity for the Budget Committee to meet and if they meet, there is a possibility the recommendation could change.

Joan Franklin advised she had challenged the voice vote rather than paper ballot, but was confused and withdrew it.

Kevin Bazan MOVED to restrict reconsideration of Article Seven; SECONDED by: Todd Kilanski;

The Attorney advised the Moderator can declare the Article to go on the ballot.

VOTE on Motion to restrict reconsideration of Article Seven; MOTION PASSED by: Voice Vote.

Kevin Bazan MOVED to restrict reconsideration of Article Seven; SECONDED by: Lindseigh Picard, MOTION PASSED by Voice Vote.

ARTICLE EIGHT: Shall the Winchester School District receive the reports of its agents, auditors, committees and officers?

ARTICLE EIGHT – MOTION PASSED by Voice Vote.

ARTICLE NINE: Shall the Winchester School District vote to transact any other business as may lawfully come before the meeting?

ARTICLE NINE – MOTION PASSED by Voice Vote.

Ben Kilanski MOVED to restrict reconsideration of Articles Four, Eight and Nine; SECONDED by: Lindseigh Picard, MOTION PASSED by Voice Vote.

The Moderator recessed the meeting until March 14th.

Respectfully submitted,


Jim Tetreault, Winchester School District Clerk

**STATE OF NEW HAMPSHIRE
WINCHESTER SCHOOL DISTRICT
MARCH 14, 2017**

ARTICLE ONE:

To elect one (2) member to the School Board for a three (3) year term

Kevin Bazan	324
Ben Kilanski	296
Nicole Pelkey	297

To elect one (1) member to the School Board for a one (1) year term

Valerie Cole	253
Kim Gordon	115
Jack Marsh	175

To elect one School District Moderator for a two (2) year term

Henry A.L. Parkhurst	326
Kevan Whippie	239

ARTICLE TWO: Shall the Winchester School District raise and appropriate as an operating budget for the 2017-18 school year, not including appropriations by special warrant articles and other appropriations voted separately, the amounts set forth on the budget posted with the warrant or as amended by vote of the first session, for the purposes set forth therein, totaling **\$11,270,287.00** Should this article be defeated, the default budget shall be **\$11,274,408.**, which is the same as last year, with certain adjustments required by previous action of the Winchester School District or by law or the governing body may hold one special meeting, in accordance with RSA 40:13, X and XVI to take up the issue of a revised operating budget only?

- **School Board does recommend this appropriation.**
- **The Budget Committee does recommend this appropriation**

Yes	497	No	125
-----	-----	----	-----

ARTICLE THREE: Shall the Winchester School District vote to approve the cost items included in the two year collective bargaining agreement reached between the Winchester School Board and the Winchester's Teacher Association which calls for the following increases in salaries and benefits at the current staffing.

The estimated increase in the costs for wages and benefits (Social Security and NH Retirement System) under the collective bargaining agreement are as follows:

YEAR 2017-18

Wages	\$ 73,915.
Benefits (Social Security & NH Retirement System)	<u>10,359.</u>
Total	<u>\$ 84,274.</u>

YEAR 2018-19

Wages	\$ 79,080.
Benefits (Social Security & NH Retirement System)	<u>8,651.</u>
Total	\$ <u>87,731.</u>

and further to raise and appropriate the sum of \$ 84,274. for the upcoming fiscal year, such sum representing the additional costs attributable to the increase in salaries and benefits required by the new agreement over those that would be paid at current staffing levels in accordance with the most recent collective bargaining agreement?

- **School Board does recommend this appropriation**
- **The Budget Committee does recommend this appropriation**

Yes	379	No	238
-----	-----	----	-----

ARTICLE FOUR: Shall the Winchester School District, if article #3 is defeated, authorize the governing body to call one special meeting, at its option, to address article #3 only? (Majority vote)

Yes	332	No	264
-----	-----	----	-----

ARTICLE FIVE: Shall the Winchester School District vote to raise and appropriate up to \$25,000 to be placed in the Special Education Expendable Trust Fund, with such amount to be funded from the June 30 unreserved fund balance available for transfer on July 1?

- **School Board does recommend this appropriation.**
- **The Budget Committee does recommend this appropriation.**

Yes	368	No	237
-----	-----	----	-----

ARTICLE SIX: To see if the Winchester School District will vote to authorize, indefinitely until rescinded, to retain year-end unassigned general funds in an amount not to exceed, in any fiscal year, 2.5 percent of the current fiscal year's net assessment, in accordance with RSA 198:4-b, II. Such fund balance retained may only be used to reduce the tax rate or for emergencies to be approved by the Department of Education under RSA 32:11

- **School Board does recommend this appropriation**

Yes	378	No	210
-----	-----	----	-----

ARTICLE SEVEN: Shall the Winchester School District vote to raise and appropriate the sum of \$84,000 to be placed in the Building Improvements Capital Reserve Fund previously established? (Majority vote required).

- **The School Board does recommend this appropriation.**
- **The Budget Committee does recommend this appropriation.**

Yes	358	No	244
-----	-----	----	-----

ARTICLE EIGHTH: Shall the Winchester School District receive the reports of its agents, auditors, committees and officers?

Yes	537	No	59
-----	-----	----	----

ARTICLE EIGHT: Shall the Winchester School District vote to transact any other business as may lawfully come before the meeting?

Yes	491	No	99
-----	-----	----	----

SCHOOL FINANCIAL REPORT

For the Year Ending June 30, 2017

For School District of Winchester, NH

SAU # 94

DUE TO THE NH DEPARTMENT OF REVENUE

Not Later Than September 1, 2017

"I certify under the pains and penalties of perjury, to the best of my knowledge and belief, that all of the information contained in this document is true, accurate and complete."
Per RSA 198:4-d

[Signature]
School Board Chairperson

11/22/17
Date

Superintendent of Schools: [Signature] Date: 11/22/17

SCHOOL BOARD MEMBERS

Please sign in Ink.

[Signature]
[Signature]

[Signature]

FOR DRA USE ONLY

NH DEPARTMENT OF REVENUE ADMINISTRATION
MUNICIPAL & PROPERTY DIVISION
P.O. BOX 487
CONCORD, NH 03302-0487
(603)230-5090

NAME:	0	(1) Fund 10	(2) Fund 21	(3) Fund 22	(4) Fund 30	(5) Fund 70
BALANCE SHEET	Acct #	GENERAL	FOOD SERVICE	ALL OTHER	CAPITAL PROJECTS	TRUSTAGENCY
ASSETS						
Current Assets						
1. CASH	100	414,320.26	0.00	0.00	0.00	0.00
2. INVESTMENTS	110	0.00	0.00	0.00	0.00	0.00
3. ASSESSMENTS RECEIVABLE	120	0.00	0.00	0.00	0.00	0.00
4. INTERFUND RECEIVABLE	130	606,072.17	10,777.00	191,643.10	0.00	0.00
5. INTERGOV REC	140	34,224.20	39,452.59	0.00	0.00	440,229.71
6. OTHER RECEIVABLES	150	127,981.87	0.00	0.00	0.00	0.00
7. BOND PROCEEDS REC	160	0.00	0.00	0.00	0.00	0.00
8. INVENTORIES	170	0.00	1,282.71	0.00	0.00	0.00
9. PREPAID EXPENSES	180	8,323.00	0.00	0.00	0.00	0.00
10. OTHER CURRENT ASSETS	190	0.00	0.00	0.00	0.00	0.00
11. Total Current Assets lines 1 - 10		1,190,927.50	111,512.30	197,643.10	0.00	440,229.71
LIAB & FUND EQUITY						
Current Liabilities						
12. INTERFUND PAYABLES	400	120,739.92	38,918.42	255,843.70	0.00	0.00
13. INTERGOV PAYABLES	410	0.00	0.00	111,630.05	0.00	0.00
14. OTHER PAYABLES	420	107,579.33	4,390.19	8,505.03	0.00	0.00
15. CONTRACTS PAYABLE	430	0.00	0.00	0.00	0.00	0.00
16. BOND AND INTEREST PAY	440	0.00	0.00	0.00	0.00	0.00
17. LOANS AND INTEREST PAY	450	0.00	0.00	0.00	0.00	0.00
18. ACCRUED EXPENSES	460	284,922.50	0.00	0.00	0.00	0.00
19. PAYROLL DEDUCTIONS	470	0.00	0.00	0.00	0.00	0.00
20. DEFERRED REVENUES	480	0.00	0.00	0.00	0.00	0.00
21. OTHER CURRENT LIAB	490	0.00	0.00	0.00	0.00	0.00
22. Total Current Liabilities lines 12 - 21		523,240.75	43,308.61	375,978.78	0.00	0.00
Fund Equity						
Non-assignable:						
23. RESERVE FOR INVENTORIES	751	0.00	1,282.71	0.00	0.00	0.00
24. RESERVE FOR PREPAID EXPENSES	752	8,329.00	0.00	0.00	0.00	0.00
25. RESERVE FOR ENDOWMENTS (principal only)	756	0.00	0.00	0.00	0.00	0.00
Residual:						
26. RESERVE FOR ENDOWMENTS (interest)	756	0.00	0.00	0.00	0.00	0.00
27. RESTRICTED FOR FOOD SERVICE			66,920.98			
28. UNSPENT BOND PROCEEDS						
Committee:						
29. RESERVE FOR CONTINUING APPROPRIATIONS	754	0.00	0.00	0.00	0.00	0.00
30. RESERVE FOR AMTS VOTED	755	25,000.00	0.00	0.00	0.00	0.00
31. RESERVE FOR ENCUMBRANCES (non-lapsing)	753	0.00	0.00	0.00	0.00	0.00
32. UNASSIGNED FUND BALANCE RETAINED		0.00				
Assigned:						
33. RESERVED FOR SPECIAL PURPOSES	760	0.00	0.00	0.00	0.00	440,229.71
34. RESERVE FOR ENCUMBRANCES	753	28,909.00	0.00	(178,335.68)	0.00	0.00
35. UNASSIGNED FUND BALANCE	770	667,686.75	68,203.69	(178,335.68)	0.00	440,229.71
36. Total Fund Equity lines 23-35						

37. TOT LIAB & FUND EQUITY lines 22 & 36		1,190,927.50	111,512.30	197,643.10	0.00	440,229.71
REVENUES		GENERAL	FOOD SERVICE	ALL OTHER	CAPITAL PROJECTS	TRUST
Revenue From Local Sources						
1. Total Assessments	1100-1119	4,584,056.05	0.00	0.00	0.00	0.00
2. Tuition from All Sources	1300-1399	34,224.20	0.00	0.00	0.00	0.00
3. Transportation Fees from All Sources	1400-1499	0.00	0.00	0.00	0.00	0.00
4. Earnings on Investments	1500-1599	0.00	0.00	0.00	0.00	0.00
5. Food Services Sales	1600-1699	97,553.72	5,733.75	0.00	0.00	4,641.05
6. Other Revenue from Local Sources	1700-1999	131,782.92	5,733.75	0.00	0.00	0.00
7. Total Local Non-Tax Revenue Lines 2-6		4,715,836.97	5,733.75	0.00	0.00	4,641.05
Revenue from State Sources						
UNRESTRICTED GRANTS-IN-AID						
9. Adequacy Education Grant	3111	3,972,779.21	0.00	0.00	0.00	0.00
10. Statewide Enhanced Education Tax	3112	605,358.95	0.00	0.00	0.00	0.00
11. Shared Revenues	3119	0.00	0.00	0.00	0.00	0.00
12. Other (Specify)	3190-3199	0.00	0.00	0.00	0.00	0.00
13. Total Unrestricted Grants-in-Aid 9-12		4,578,138.16	0.00	0.00	0.00	0.00
RESTRICTED GRANTS-IN-AID						
14. School Building Aid	3210	61,298.17	0.00	0.00	0.00	0.00
15. Kindergarten Building Aid	3215	0.00	0.00	0.00	0.00	0.00
16. Kindergarten Aid	3220	0.00	0.00	0.00	0.00	0.00
17. Catastrophic Aid	3230	4,663.70	0.00	0.00	0.00	0.00
18. Vocational Education	3241-3249	0.00	3,529.02	0.00	0.00	0.00
19. All Other Restricted Grants-in Aid	3250-3299	0.00	3,529.02	0.00	0.00	0.00
20. Total Restricted Grants-in Aid (Lines 14-19)		65,961.87	3,529.02	0.00	0.00	0.00
21. Grants-in-Aid Through Other Public Intermediate Agency	3700	0.00	0.00	0.00	0.00	0.00
22. Revenue in Lieu of Taxes	3800	0.00	0.00	0.00	0.00	0.00
23. Total Revenue from State Sources Lines 13, and 20-22		4,644,100.03	3,529.02	0.00	0.00	0.00
GENERAL						
		1,190,927.50	111,512.30	197,643.10	0.00	440,229.71

REVENUES									
Revenue From Federal Sources									
24. Unrestricted Grants-in-Aid	4100-4299	0.00	0.00	0.00	0.00	0.00	0.00	0.00	0.00
RESTRICTED GRANTS-IN-AID									
25. Restricted Grants-in-Aid Direct from Fed Gov't	4300-4399	0.00	0.00	0.00	0.00	0.00	0.00	0.00	0.00
26. Restricted Grants-in-Aid from Fed Gov't thru State	4500-4599	119,113.96	216,274.25	471,239.80	0.00	0.00	0.00	0.00	0.00
27. Other Revenue for/bn. Benefit of LEA	4700-4999	0.00	0.00	1,433.00	0.00	0.00	0.00	0.00	0.00
28. Federal Forest Land Distribution	4810	0.00	0.00	0.00	0.00	0.00	0.00	0.00	0.00
29. Total Revenue from Federal Gov't (Lines 24-28)		119,113.96	216,274.25	472,738.90	0.00	0.00	0.00	0.00	0.00
Other Financing Sources									
30. Sale of Bonds and Notes	5100-5139	0.00	0.00	0.00	0.00	0.00	0.00	0.00	0.00
31. Reimbursement Anticipation Notes	5140	0.00	0.00	0.00	0.00	0.00	0.00	0.00	0.00
Interfund Transfers									
32. Transfer from General Fund	5210	0.00	0.00	0.00	0.00	0.00	0.00	0.00	75,000.00
33. Transfer from Special Revenue Funds	5220-5229	0.00	0.00	0.00	0.00	0.00	0.00	0.00	0.00
34. Transfer from Capital Projects	5230-5239	0.00	0.00	0.00	0.00	0.00	0.00	0.00	0.00
35. Transfer from Capital Reserve Funds	5251	0.00	0.00	0.00	0.00	0.00	0.00	0.00	0.00
36. Transfer from Trust Funds	5252-5253	0.00	0.00	0.00	0.00	0.00	0.00	0.00	0.00
37. Compensation for Loss of Fixed Assets	5300-5399	0.00	0.00	0.00	0.00	0.00	0.00	0.00	0.00
38. Capital Lease/Lease Purchases	5500-5600	0.00	0.00	0.00	0.00	0.00	0.00	0.00	0.00
39. Total Other Financing Sources (Lines 30-38)		0.00	0.00	0.00	0.00	0.00	0.00	0.00	75,000.00
40. Total Revenue & Other Financing Sources (Lines 23,29,39)		9,479,652.96	225,537,02	472,738.90	0.00	0.00	0.00	0.00	79,841.05

	GENERAL	FOOD SERVICE	SPECIAL REVENUE	CAPITAL PROJECTS	TRUST/AGENCY
EXPENDITURES					
1. Regular Programs	1100-1198	3,997,925.37	265,325.80		
2. Special Programs	1200-1299	2,724,350.58	54,654.80		
3. Vocational Programs	1300-1399	0.00	0.00		
4. Other Instructional Programs	1400-1499	39,213.94	0.00		
5. Non-Public Programs	1500-1599	0.00	0.00		
6. Adult & Community Programs	1600-1699	0.00	0.00		
7. Total Instructional Expenditures (Lines 1-6)		6,761,490.89	329,980.60	0.00	0.00
Support Services					
8. Student Services	2100-2199	454,062.92	53,143.86		
9. Instructional Staff	2200-2299	126,585.48	93,739.14		
10. General Administration - SAU Level	2300-2399	299,453.68	0.00		
11. School Administration	2400-2499	195,364.82	0.00		
12. Business	2500-2599	103,787.89	0.00		
13. Operation/Maintenance of Plant	2600-2699	536,122.87	0.00		
14. Student Transportation	2700-2799	587,684.44	0.00		
15. Centralized Services	2800-2899	295,334.25	0.00		
16. Other Support Services	2900-2999				
17. Food Service Operation	3100-3199	280,130.36			
18. Total Support Services (Lines 8-17)		2,595,356.16	146,882.80	0.00	0.00
Other Outlays					
19. Facility Acquisition & Construction	4000-4999	0.00	0.00		
20. Debt Service - Principal	5110	175,000.00	0.00		
21. Debt Service - Interest	5120	50,932.00	0.00		
Other Financing Uses					
22. Transfer to General Fund	9210	0.00	0.00		
23. Transfer to Food Service (Special Revenue) Funds	9220-9221	0.00	0.00		
24. Transfer to All Other Special Revenue Funds	9222-9229	0.00	0.00		
25. Transfer to Capital Projects Funds	9230-9239	0.00	0.00		
26. Transfer to Capital Reserves	9251	52,400.41			
27. Transfer to Expendable Trust Funds	9252	27,440.84			
28. Transfer to Nonexpendable Trust Funds	9253	0.00			
29. Transfer to Fiduciary Fund	9254	(4,841.05)			
30. Allocation to Charter Schools	9310	0.00	0.00		
31. Allocation to Other Agencies	9390	0.00	0.00		
32. Total Other Outlays and Financing Uses (Lines 19-31)		300,932.00	0.00	0.00	0.00
33. Total Expenditures for All Purposes (Lines, 7, 18 & 32)		9,650,618.05	280,130.36	475,863.40	0.00

AMORTIZATION OF LONG TERM DEBT						
For the Fiscal Year Ending on June 30th						
REPORT IN WHOLE DOLLARS						
	(1)	(2)	(3)	(4)	(5)	(6)
Length of Debt (yrs)	DEBT 1	DEBT 2	DEBT 3	DEBT 4	DEBT 5	TOTAL
Date of Issue (mm/yy)	08/03	0	0	0	0	
Date of Final Payment (mm/yy)	08/23	0	0	0	0	
Original Debt Amount	3,504,725.00	0.00	0.00	0.00	0.00	0.00
Interest Rate	5.00	0.00	0.00	0.00	0.00	0.00
Principal at Beginning of Yr	1,400,000.00	0.00	0.00	0.00	0.00	1,400,000.00
New Issues This Year	0.00	0.00	0.00	0.00	0.00	0.00
Retired Issues This Yr	175,000.00	0.00	0.00	0.00	0.00	0.00
Remaining Principal Bal Due	1,225,000.00	0.00	0.00	0.00	0.00	1,225,000.00
Remaining Interest Bal Due	154,455.00	0.00	0.00	0.00	0.00	154,455.00
Remaining Debt (Paid) Bal Due	1,379,455.00	0.00	0.00	0.00	0.00	1,379,455.00
Amount of Prin to be Paid Next Fisc. Yr.	175,000.00	0.00	0.00	0.00	0.00	175,000.00
Amount of Interest to be Paid Next Fisc. Yr.	47,182.00	0.00	0.00	0.00	0.00	47,182.00
Total Debt (P&I) to be Paid Next Fisc. Yr.	222,182.00	0.00	0.00	0.00	0.00	222,182.00

For Office Use Only

Dist.	Loc.
-------	------

Form DOE-25

School Administrative Unit # 94

NEW HAMPSHIRE STATE DEPARTMENT OF EDUCATION

Annual Financial Report

for the Year Ending June 30, 2017

for the Winchester School District

Due to the State Department of Education not later than September 1, 2017

This document has been prepared in accordance with the
New Hampshire Financial Accounting Handbook For Local Education Agencies

"I certify under the pains and penalties of perjury, to the best of my knowledge and belief, that all of the information contained in this document is true, accurate and complete." Per RSA 198:4-d

[Signature]
School Board Chairperson

11/22/17
Date

[Signature]
Superintendent of Schools

11/22/17
Date

School Board
[Signature]
[Signature]

School Board
[Signature]

NAME	DIST	LOC	Acct	(1)	(2)	(3)	(4)	(5)	(6)	(7)
TITLES	PAGE	LINE	No	Fund 10	Fund 21	Fund 22	Fund 30	Fund 70		
BALANCE SHEET	GENERAL	FOOD SERVICE	SPECIAL REVENUE	CAPITAL PROJECTS	TRUSTIACENCY					
ASSETS										
Current Assets										
CASH	1	1	100	414,320.26				0.00		
INVESTMENTS	1	2	110					0.00		
ASSESSMENTS RECEIVABLE	1	3	120					0.00		
INTERFUND RECEIVABLE	1	4	130	606,072.17	70,777.00	197,643.10		0.00		
INTERGOVERNMENTAL RECEIVABLES	1	5	140	32,224.20	39,452.59			440,229.71		
OTHER RECEIVABLES	1	6	150	127,961.87				0.00		
BOND PROCEEDS RECEIVABLE	1	7	160					0.00		
INVENTORIES	1	8	170		1,292.71			0.00		
PREPAID EXPENSES	1	9	180	8,329.00				0.00		
OTHER CURRENT ASSETS	1	10	190					0.00		
Total Current Assets	1	11		1,190,927.50	111,512.30	197,643.10	0.00	440,229.71		
LIABILITY & FUND EQUITY										
Current Liabilities										
INTERFUND PAYABLES	1	12	400	120,738.92	38,918.42	255,843.70		0.00		
INTERGOVERNMENTAL PAYABLES	1	13	410			111,630.05		0.00		
OTHER PAYABLES	1	14	420	107,579.33	4,390.19	8,595.03		0.00		
CONTRACTS PAYABLE	1	15	430					0.00		
BOND AND INTEREST PAYABLE	1	16	440					0.00		
LOANS AND INTEREST PAYABLE	1	17	450					0.00		
ACCURED EXPENSES	1	18	460	294,922.50				0.00		
PAYROLL DEDUCTIONS	1	19	470	0.00				0.00		
DEFERRED REVENUES	1	20	480					0.00		
OTHER CURRENT LIABILITIES	1	21	490					0.00		
Total Current Liabilities	1	22		523,240.75	43,308.81	375,978.78	0.00	0.00		
Fund Equity										
Nonassignable:										
RESERVE FOR INVENTORIES	1	23	751		1,292.71			0.00		
RESERVE FOR PREPAID EXPENSES	1	24	752	0,329.00				0.00		
RESERVE FOR ENDOWMENTS (principal only)	1	25	756					0.00		
Restricted:										
RESERVE FOR ENDOWMENTS (interest)	1	26	756					0.00		
RESTRICTED FOR FOOD SERVICE	1	27			66,920.98			0.00		
UNSPENT BOND PROCEEDS	1	28						0.00		
Committd:										
RESERVE FOR CONTINUING APPROPRIATIONS	1	29	754					0.00		
RESERVE FOR AMTS VOTED	1	30	755	25,000.00				0.00		
RESERVE FOR ENCUMBRANCES (non-lapsing)	1	31	753					0.00		
UNASSIGNED FUND BALANCE RETAINED	1	32						0.00		
Assigned:										
RESERVED FOR SPECIAL PURPOSES	1	33	760					440,229.71		
RESERVED FOR ENCUMBRANCES	1	34	753	28,909.00		(178,335.68)		0.00		
UNASSIGNED FUND BALANCE	1	35	770	805,448.75				0.00		
Total Fund Equity	1	36		667,686.75	88,203.89	(176,335.68)	0.00	440,229.71		
Total Liabilities and Fund Equity	1	37		1,190,927.50	111,512.30	197,643.10	0.00	440,229.71		

NAME:		DIST LOC		Acct		(1)		(2)		(3)		(4)		(5)		(6)		(7)	
		PAGE LINE		No		Fund 10		Fund 21		Fund 22		Fund 30		Fund 70					
TITLES										ALL OTHER									
						GENERAL		FOOD SERVICE		SPECIAL REVENUE		CAPITAL PROJECTS		TRUST/AGENCY					
STATEMENT OF REVENUES																			
<i>Revenue from Local Sources</i>																			
<i>Assessments</i>																			
	2	1	1111																
	2	2	1112			4,584,056.05													
	2	3	1119																
	2	4	1100			0.00				0.00									
	2	4	1100			4,584,056.05				0.00									
Total Assessments																			
<i>TUITION</i>																			
<i>Tuition from Individuals</i>																			
	2	5	1311																
	2	6	1314																
	2	7	1315																
	2	8	1316																
<i>Tuition from Other LEAs Within NH</i>																			
	2	9	1321																
	2	10	1322																
	2	11	1323			34,224.20													
<i>Tuition from Other LEAs outside NH</i>																			
	2	12	1331																
	2	13	1332																
	2	14	1333																
<i>Tuition from Other Sources</i>																			
	2	15	1341																
	2	16	1342																
	2	17	1349																
	2	18	1300			0.00				0.00									
	2	18	1300			34,224.20				0.00									
Total Tuition																			

NAME:		DIST LOC		Acct		DOE 25 2016-2017					
		PAGE LINE		No		Fund 10		Fund 21		Fund 70	
TITLES						GENERAL		FOOD SERVICE		SPECIAL REVENUE	
						ALL OTHER		CAPITAL PROJECTS		TRUST/AGENCY?	
TRANSPORTATION FEES											
<i>Transportation Fees from Individuals</i>											
REGULAR DAY SCHOOL	3	1	1411								
SUMMER SCHOOL	3	2	1414								
<i>Other LEAs Within NH</i>			1420								
REGULAR DAY SCHOOL	3	3	1421								
SPECIAL EDUCATION	3	4	1422								
VOCATIONAL	3	5	1423								
<i>Other LEAs Outside NH</i>			1430								
REGULAR DAY SCHOOL	3	6	1431								
SPECIAL EDUCATION	3	7	1432								
VOCATIONAL	3	8	1433								
TRANSPORTATION FEES FOR NON-STUDENT	3	9	1440								
Total Transportation	3	10	1400			0.00		0.00			
Additional Revenues:											
EARNINGS ON INVESTMENTS	3	11	1500								
FOOD SERVICE SALES	3	12	1600				5,733.75			4,841.05	
STUDENT ACTIVITIES	3	13	1700								
COMMUNITY SERVICE ACTIVITIES	3	14	1800								
<i>Other Revenue from Local Sources</i>											
RENTALS	3	15	1910			7,590.00					
CONTRIBUTION & DONATIONS	3	16	1920					0.00			
SALE OF FIXED ASSETS	3	17	1930								
SALE OF TEXTBOOKS & MATERIALS	3	18	1940								
SERVICES PROVIDED OTHER LEAs WITHIN NH	3	19	1951			48,882.04					
SERVICES PROVIDED OTHER LEAs OUTSIDE NH	3	20	1952								
SERVICES PROVIDED SAUs	3	21	1953								
SERVICES PROVIDED TO LOCAL GOV UNITS	3	22	1960								
REFUND OF PRIOR YEAR EXPENDITURES	3	23	1980			15,769.22					
OTHER	3	24	1990			25,317.46					
Total Additional Revenue	3	25				97,558.72	5,733.75	0.00	0.00	4,841.05	
Total Local Revenue	3	26	1000			4,715,838.97	5,733.75	0.00	0.00	4,841.05	

NAME:		DIST LOC		Acct		(1)		(2)		(3)		(4)		(5)		(6)		(7)	
TITLES		PAGE LINE		No		Fund 10		Fund 21		Fund 22		Fund 30		Fund 70					
						GENERAL		FOOD SERVICE		ALL OTHER									
REVENUES																			
<i>Revenue from State Sources</i>																			
<i>Unrestricted Grants-In-Aid</i>																			
		4	1	3111		3,972,779.21													
	ADEQUACY AID GRANT	4	2	3112		805,358.95													
	STATEWIDE ENHANCED EDUCATION TAX	4	3	3119															
	SHARED REVENUE	4	4	3190															
	OTHER STATE AID	4	4	3190															
	Total Unrestricted Grants-In-Aid	4	5	3100		4,578,138.16		0.00		0.00									
<i>Restricted Grants-In-Aid</i>																			
	SCHOOL BUILDING AID	4	6	3210															
	KINDERGARTEN BUILDING AID	4	7	3215		61,298.17													
	KINDERGARTEN AID	4	8	3220															
	CATASTROPHIC AID	4	9	3230		4,862.70													
	VOCATIONAL EDUCATION (TUITION)	4	10	3241															
	VOCATIONAL EDUCATION (TRANSPORTATION)	4	11	3242															
	VOCATIONAL EDUCATION (BUILDING)	4	12	3243															
	VOCATIONAL EDUCATION (OTHER)	4	13	3249															
	ADULT EDUCATION	4	14	3250															
	CHILD NUTRITION	4	15	3260				3,529.02											
	DRIVER EDUCATION	4	16	3270															
	SCHOOL IMPROVEMENT AID	4	17	3280															
	OTHER RESTRICTED STATE AID	4	18	3290															
	Total Restricted Grants-In-Aid	4	19	3200		65,961.87		3,529.02		0.00									
	Total State Revenue	4	20	3700		4,644,100.03		3,529.02		0.00									
	REVENUE IN LIEU OF TAXES	4	21	3800															
	REVENUE FORION BEHALF OF LEA	4	22	3900															
	Total State Revenue	4	23	3000		4,644,100.03		3,529.02		0.00									

NAME:	DIST_LOC	Acct No	(1)	(2)	(3)	(4)	(5)	(6)	(7)
TITLES	PAGE LINE	No	Fund 10	Fund 21	Fund 22	Fund 30	Fund 70		
REVENUES									
<i>Revenues from Federal sources</i>									
<i>Unrestricted Grants-In-Aid</i>									
FROM THE FEDERAL GOV'T DIRECT	5	1	4100						
FROM THE FEDERAL GOV'T THROUGH STATE	5	2	4200						
Total Unrestricted Grants-In-Aid	5	3		0.00	0.00	0.00	0.00		
<i>Restricted Grants-In-Aid</i>									
FROM THE FEDERAL GOV'T DIRECT	5	4	4300						
ELEMENTARY/SECONDARY PROGRAMS	5	4	4310						
VOCATIONAL PROGRAMS	5	5	4330						
DISABILITIES PROGRAMS	5	6	4350						
FROM THE FEDERAL GOV'T THROUGH STATE	5	7	4500						
ELEM/SEC/ESA - TITLE 1	5	7	4520		260,441.32				
ELEM/SEC/ESA - ALL OTHER PROGRAMS	5	8	4530						
VOCATION EDU (ALL PROGRAMS)	5	9	4540		66,756.10				
ADULT EDUCATION	5	10	4550						
CHILD NUTRITION	5	11	4560		216,274.25				
DISABILITIES PROGRAMS	5	12	4570						
MEDICAID DISTRIBUTIONS	5	13	4580		144,102.38				
OTHER RESTRICTED FED AID THROUGH STATE	5	14	4590		119,113.96				
Total Restricted Grants-In-Aid	5	15		119,113.96	216,274.25	471,299.80	0.00		
<i>Revenue in Lieu of Taxes</i>									
OTHER PUBLIC INTERMEDIATE AGENCIES	5	16	4700			1,439.00			
FEDERAL FOREST RESERVE	5	17	4810						
OTHER REVENUE IN LIEU OF TAXES	5	18	4890						
<i>Revenue For/On Behalf of LEA</i>	5	19	4900						
REVENUE FOR/ON BEHALF OF LEA	5	19	4900						
Total Revenue from Federal Sources	5	20	4000	119,113.96	216,274.25	472,738.80	0.00		

NAME	DIST	LOC	Acct	(1)	(2)	(3)	(4)	(5)	(6)	(7)
TITLES	PAGE	LINE	No	Fund 10	Fund 21	Fund 22	Fund 30	Fund 70		
OTHER FINANCING SOURCES										
<i>Sales of Bonds & Notes Proceeds</i>										
PRINCIPAL	6	1	5110							
PREMIUM	6	2	5120							
ACCRUED INTEREST	6	3	5130							
REIMBURSEMENT ANTICIPATION NOTES	6	4	5140							
Total Sale of Bonds and Notes	6	5	5100	0.00	0.00	0.00	0.00	0.00		
<i>Interfund Transfers</i>										
TRANS FROM GENERAL FUND	6	6	5210					75,000.00		
TRANS FROM FOOD SERVICE SPECIAL REV FUND	6	7	5221							
TRANS FROM ALL OTHER SPEC REV FUNDS	6	8	5222							
TRANS FROM CAPITAL PROJECTS FUNDS	6	9	5230							
Total Interfund Transfers	6	10	5200	0.00	0.00	0.00	0.00	75,000.00		
<i>Transfer from Trust Funds</i>										
FROM CAPITAL RESERVE FUND	6	11	5251							
FROM OTHER EXPENDABLE TRUST FUNDS	6	12	5252							
FROM NONEXPENDABLE TRUST FUNDS	6	13	5253							
Total Transfer from Trust Funds	6	14	5250	0.00	0.00	0.00	0.00	0.00		
COMPENSATION FOR LOSS OF FIXED ASSETS	6	15	5300							
LEASE LEASES	6	16	5500							
LEASE PURCHASES	6	17	5600							
Total Other Financing Sources	6	18	5000	0.00	0.00	0.00	0.00	75,000.00		
Total Revenue & Other Financing Sources	6	19		9,479,052.96	225,537.02	472,738.80	0.00	79,841.05		

NAME	DIST	LOC	Acct	(1)	(2)	(3)	(4)	(5)	(6)	(7)
DETAILED EXP DATA FOR SPECIAL EDUCATION										
(Data for Handicapped/Disabled Only) (All Funds)										
INSTRUCTION			100	200	300,400,500	500	700	800,900		
Elementary	21	1	Salaries	Employee	Purchased Services	Supplies	Property	Other		Total
Middle/Junior High	21	2	887,830.98	203,738.84	561,586.86	6,185.62				1,659,322.30
High	21	3								0.00
Subtotal (Lines 1 thru 3)	21	4	887,830.98	203,738.84	1,795,698.11	6,185.62	0.00	0.00		2,893,453.55
RELATED SERVICES										
Elementary	21	5			201,692.71					201,692.71
Middle/Junior High	21	6								0.00
High	21	7								0.00
Subtotal (Lines 5 thru 7)	21	8	0.00	0.00	201,692.71	0.00	0.00	0.00		201,692.71
ADMINISTRATION										
Elementary	21	9								0.00
Middle/Junior High	21	10								0.00
High	21	11								0.00
Subtotal (Lines 9 thru 11)	21	12	0.00	0.00	0.00	0.00	0.00	0.00		0.00
LEGAL										
Elementary	21	13								0.00
Middle/Junior High	21	14								0.00
High	21	15								0.00
Subtotal (Lines 13 thru 15)	21	16	0.00	0.00	0.00	0.00	0.00	0.00		0.00
TRANSPORTATION										
Elementary	21	17			198,664.72					198,664.72
Middle/Junior High	21	18								0.00
High	21	19			80,498.00					80,498.00
Subtotal (Lines 17 thru 19)	21	20	0.00	0.00	279,162.72	0.00	0.00	0.00		279,162.72
TOTAL (Lines 4, 8, 12, 16, 20)	21	21	887,830.98	203,738.84	2,276,553.54	6,185.62	0.00	0.00		3,374,308.98
Total by Instructional Level										
Elementary	21	22	(1) Instruction Lines 1, 2, 3	(2) Related Svcs. Lines 5, 6, 7	(3) Administration Lines 9, 10, 11	(4) Legal Lines 13, 14, 15	(5) Transportation Lines 17, 18, 19			(6) Total
Middle/Junior High	21	23	1,659,322.30	201,692.71	0.00	0.00	198,664.72	2,059,679.73		2,059,679.73
High	21	24	1,234,131.25	0.00	0.00	0.00	0.00	0.00		1,234,131.25
TOTAL	21	25	2,893,453.55	201,692.71	0.00	0.00	198,664.72	2,059,679.73		3,374,308.98

NAME	DIST. LOC	Acct No	(1)	(2)	(3)	(4)	(5)	(6)	(7)
DETAILED EXP DATA FOR SPECIAL EDUCATION (Data for Culturally Deprived, Bilingual and Gifted/Talented), (All Funds)									
			100	200	300,400,500	600	700	800,900	
			Salaries	Employee	Purchased Services	Supplies	Property	Other	Total
CULTURALLY DEPRIVED									
Elementary	22	1							0.00
Middle/Junior High	22	2							0.00
High	22	3							0.00
Subtotal (Lines 1 thru 3)	22	4	0.00	0.00	0.00	0.00	0.00	0.00	0.00
BILINGUAL									
Elementary	22	5	0.00	0.00	0.00	0.00			0.00
Middle/Junior High	22	6							0.00
High	22	7							0.00
Subtotal (Lines 5 thru 7)	22	8	0.00	0.00	0.00	0.00	0.00	0.00	0.00
GIFTED AND TALENTED									
Elementary	22	9							0.00
Middle/Junior High	22	10							0.00
High	22	11							0.00
Subtotal (Lines 9 thru 11)	22	12	0.00	0.00	0.00	0.00	0.00	0.00	0.00
TOTAL (Lines 4, 8, 12)	22	13	0.00	0.00	0.00	0.00	0.00	0.00	0.00
DETAILED EXPENDITURE DATA REGARDING TUITION (All Funds) - DO NOT INCLUDE CHARTER SCHOOLS									
Description	Object	(1) Elementary	(2) Middle/Jr. High	(3) High	(4) Total				
Regular Program Tuition to LEAs within NH	22 14 561			1,595,254.44	1,595,254.44				
Regular Program Tuition to LEAs outside NH	22 15 562			0.00	0.00				
Regular Program Tuition to Public Academies/JM/J	22 16 563			0.00	0.00				
Regular Program Tuition to Private and Other Sch	22 17 564			0.00	0.00				
Special Program Tuition to LEAs within NH	22 18 561			1,152,636.64	1,152,636.64				
Special Program Tuition to LEAs outside NH	22 19 562			0.00	0.00				
Special Program Tuition to Public Academies/JM/J	22 20 563			0.00	0.00				
Special Program Tuition to Private and Other Sch	22 21 564	136,378.46		36,927.64	173,306.30				
Special Program Residential Costs	22 22 569	32,724.51		44,586.77	77,291.28				
Vocational Program Tuition to LEAs within NH	22 23 561			0.00	0.00				
Vocational Program Tuition to LEAs outside NH	22 24 562			0.00	0.00				
Vocational Program Tuition to Public Academies/J	22 25 563			0.00	0.00				
Vocational Program Tuition to Private & Other Sch	22 26 564			0.00	0.00				
**Case-Brown, Pinkerton and Prospect Mtn only									

NAME:		DIST LOC		Acct		DOE 25 2016-2017				
TITLES	PAGE	LINE	No	(1)	(2)	(3)	(4)	(5)	(6)	(7)
PER PUPIL COST										
2016-2017										
CURRENT EXPENDITURES				ELEM	MID/L/H	HIGH	TOTAL			
LESS: FOOD SERVICE REVENUE				7,060,600.12	0.00	3,056,279.69	10,116,879.81			
LESS: TRANSPORTATION EXPENDITURES				5,733.75	0.00	0.00	5,733.75			
LESS: SUPPLMNT EXPENDITURES				360,750.44	0.00	226,894.00	567,644.44			
PUPIL COST				247,081.55	0.00	2,829,385.69	3,076,467.24			
AVE DAILY MEMBERSHIP				6,446,994.38	0.00	163.00	6,446,994.38			
				-494.00			567.00			
COST PER PUPIL				15,957.91	#DIV/0!	0.00	11,370.36			
Adjustment to Cost							0.00			
Adjustment to ADM							0.00			
Adjusted Cost per Pupil	99	1		15,957.91	#DIV/0!	0.00	11,370.36			

District Profile

School District Profile			
Dist Name:	3		
	2016-2017 Current Expenditure Per Pupil(in dollars)		
	Elementary	15,958	
	Middle/Junior	0	
	High	0	
	District Total	11,370	
Function	2016-17-Current Expenditure Per Pupil	\$	%
	1100 Regular Education	4,263,251	42.0
	1200 Special Programs	2,789,005	27.4
	1300 Vocational Programs	0	0.0
	1400 Other Instructional Programs	39,214	0.4
	2100 Student Support Services	507,207	5.0
	2200 Instructional Staff Support	220,325	2.2
	2300&2800 Genral Administration & Business	594,788	5.9
	2400 School Administration	195,365	1.9
	2500 Business Services	103,788	1.0
	2600 Plant Operations	536,123	5.3
	2700 Transportation	587,684	5.8
	2900 Other Support Services	0	0.0
	1500 Non-public Programs	0	0.0
	1600-1800,2750 Community Programs	0	0.0
	5120 Bond Interest	50,932	0.5
	5310+5390 Charter Schools/Other Agencies	0	0.0
	3100 Food Service	274,396	2.7
	Total Recurring Expenditures	10,162,078	100.0
	4000 Facility Construction	0	
	Total Expenditures	10,162,078	
	5100 Bonds & Notes Principal Repayment	175,000	
Function	2016-17-Total Revenues	\$	%
	1100 Local Property Tax	4,584,056	45.0
	Tuition, Food & Other Local Services	136,624	1.3
	1111&3112&3119 State Foundation/Adequacy Aid	4,578,138	45.0
	3120-3900 Other State Aid	69,491	0.7
	4000 Federal Aid	808,127	7.9
	5300-5600 Other	0	0.0
	Total Revenues	10,176,436	99.9
	5110&5140 Sales of Bonds & Notes	0	

2016-2017 Grants

Title I Part A \$271,868.06
 Title I Part A - Reallocation - \$7,500.00
 Title II Part A - \$64,730.23
 IDEA - \$143,288.19
 IDEA/Preschool - \$3,878.56

